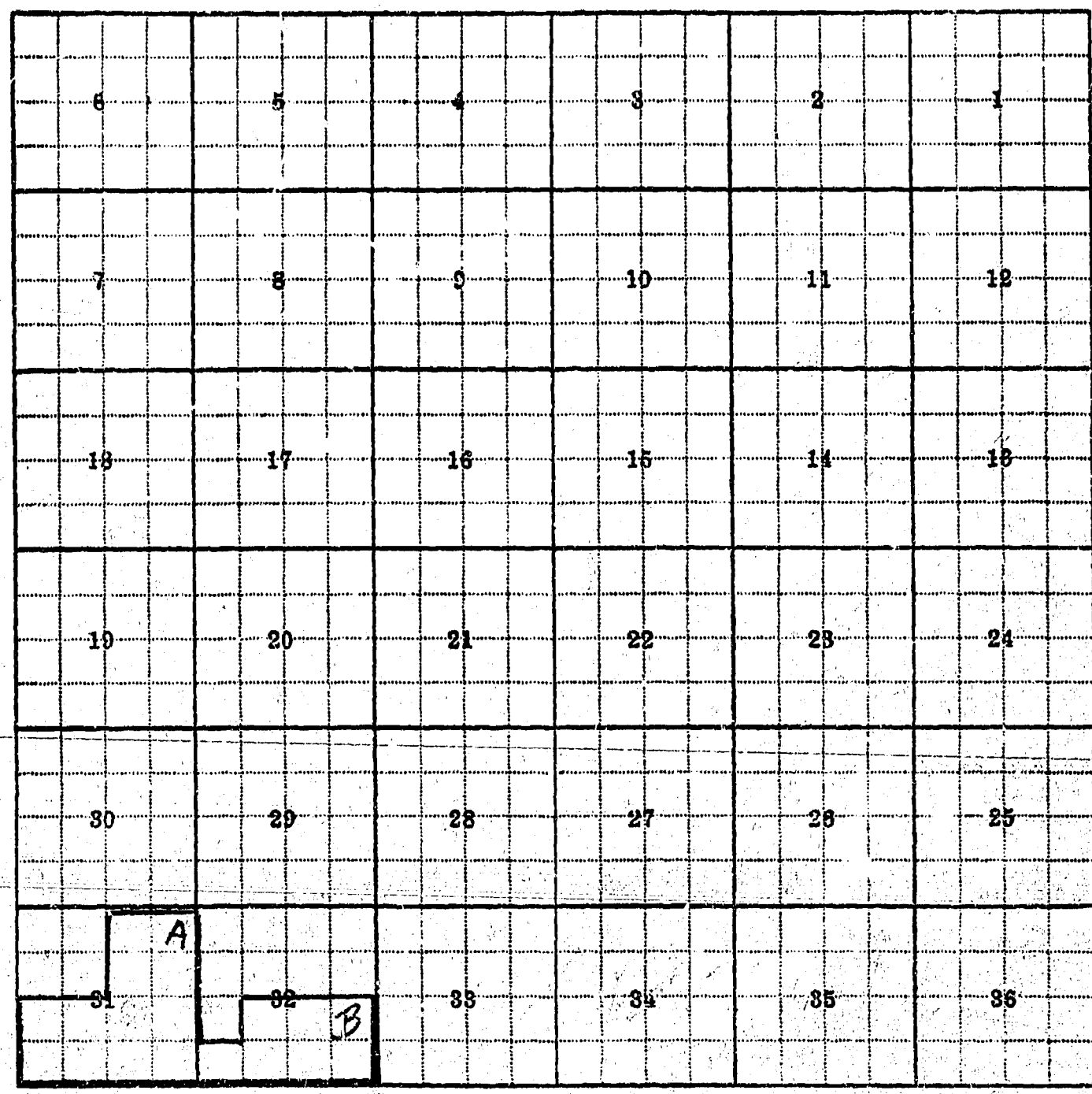

Land Ownership 31A. 32B

F-1-A—5M—1-62—7448

County Gallatin

Farm Checked: Date 8-22-52

By Dave Pouliot & Hans Bille

STATE OF MONTANA
STATE ENGINEERS OFFICE
Water Resources Survey

T. 3N. R. 7E. Plat No. 17

Photo No. Q-11, R-12, R-13

Legal Land Owner Henry Woosley Address

Operator Same Address

Water is delivered by:— x1. Private System; 2. Ditch Company; 3. State Project; 4. Federal Project; 5. Irrigation District

App. No. Decree No.	NAME OF APPROPRIATOR TO WHOM DECREED	NAME OF STREAM	Date App. Date Priority	Miner's Inches	In Use	NAME OF DITCH (Water Delivered By)	No.	R/F	Present Irr. Acres	Irrigable Acres
D- 258	H. G. Korde	N.Fk. Flathead Creek	6-15-84	40	yes	Kimes-Woosley-Inabnit D	1	R	145	1
	H. G. Korde	N.Fk. Flathead Creek	6-15-98	65	yes	Woosley Ditch	1	R	0	40
	H. G. Korde	S.Fk. Flathead Creek	6-15-00	40	yes	Woosley-Kime Ditch	1	R	0	25
			Total	145						
D- 692	Angeloah Baker	Big Muddy Creek	7-30-09	197.6	stock					

NOTE: R—Denotes Regular Irrigation. F—Flood Irrigation.

Adequate Supply: Yes x No Explain

Remarks

River Basin Missouri

Also in: Plat No. Twp. Rge.	Plat No. Twp. Rge.	Plat No. Twp. Rge.
Plat No. Twp. Rge.	Plat No. Twp. Rge.	Plat No. Twp. Rge.

Information From: Henry Woosley

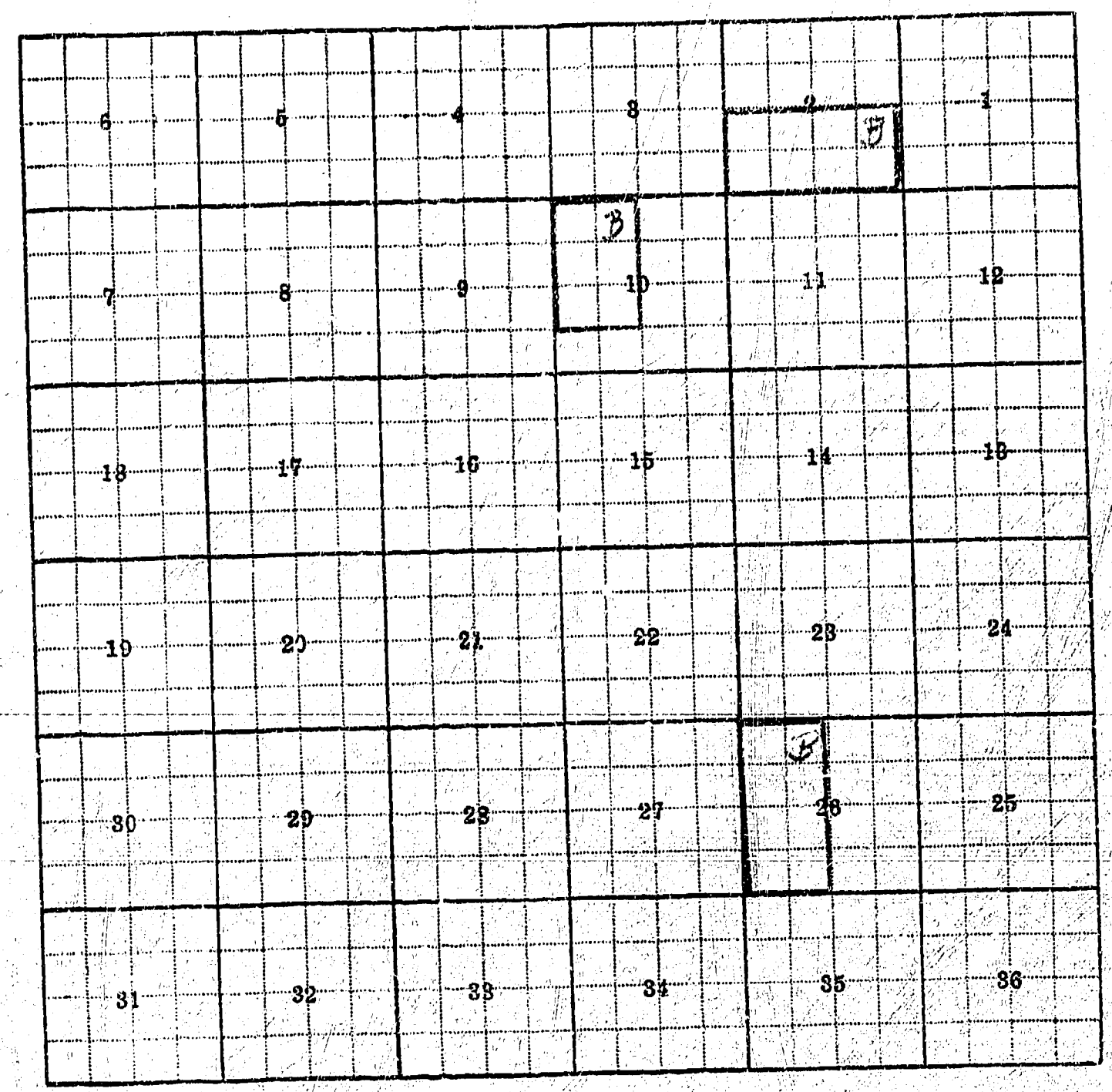

Land Ownership 2B, 10B, 26B

F-1-A—5M—1-62—7448

County Gallatin

Farm Checked: Date 6-5-52

By Dave & Burnell

STATE OF MONTANA
STATE ENGINEERS OFFICE
Water Resources Survey

T 2N R 1E Plat No. 18

Photo No. J-21

Legal Land Owner Willis A. Albro Address Three Forks

Operator Address

Water is delivered by:— x 1. Private System; 2. Ditch Company; 3. State Project; 4. Federal Project; 5. Irrigation District

App. No. Decree No.	NAME OF APPROPRIATOR TO WHOM DECREED	NAME OF STREAM	Date App. Date Priority	Miner's Inches	In Use	NAME OF DITCH (Water Delivered By)	No.	R/F	Present Irr. Acres	Irrigable Acres
None		Well				Albro Pump	1		15	20
A-1232a	Willis Albro (for 282 Ac. in Sec. 35-T.2N-R.1E)	Seepage & Springs	5-13-41	100	Not in use					

NOTE: R—Denotes Regular Irrigation. F—Flood Irrigation.

Adequate Supply: Yes x No Explain

Remarks

River Basin Missouri

Also in:								
Plat No. 25	Twp. 1N	Rge. 1W	Plat No.	Twp.	Rge.	Plat No.	Twp.	Rge.
Plat No. 26	Twp. 1N	Rge. 1E	Plat No.	Twp.	Rge.	Plat No.	Twp.	Rge.

Information From: Willia Albro

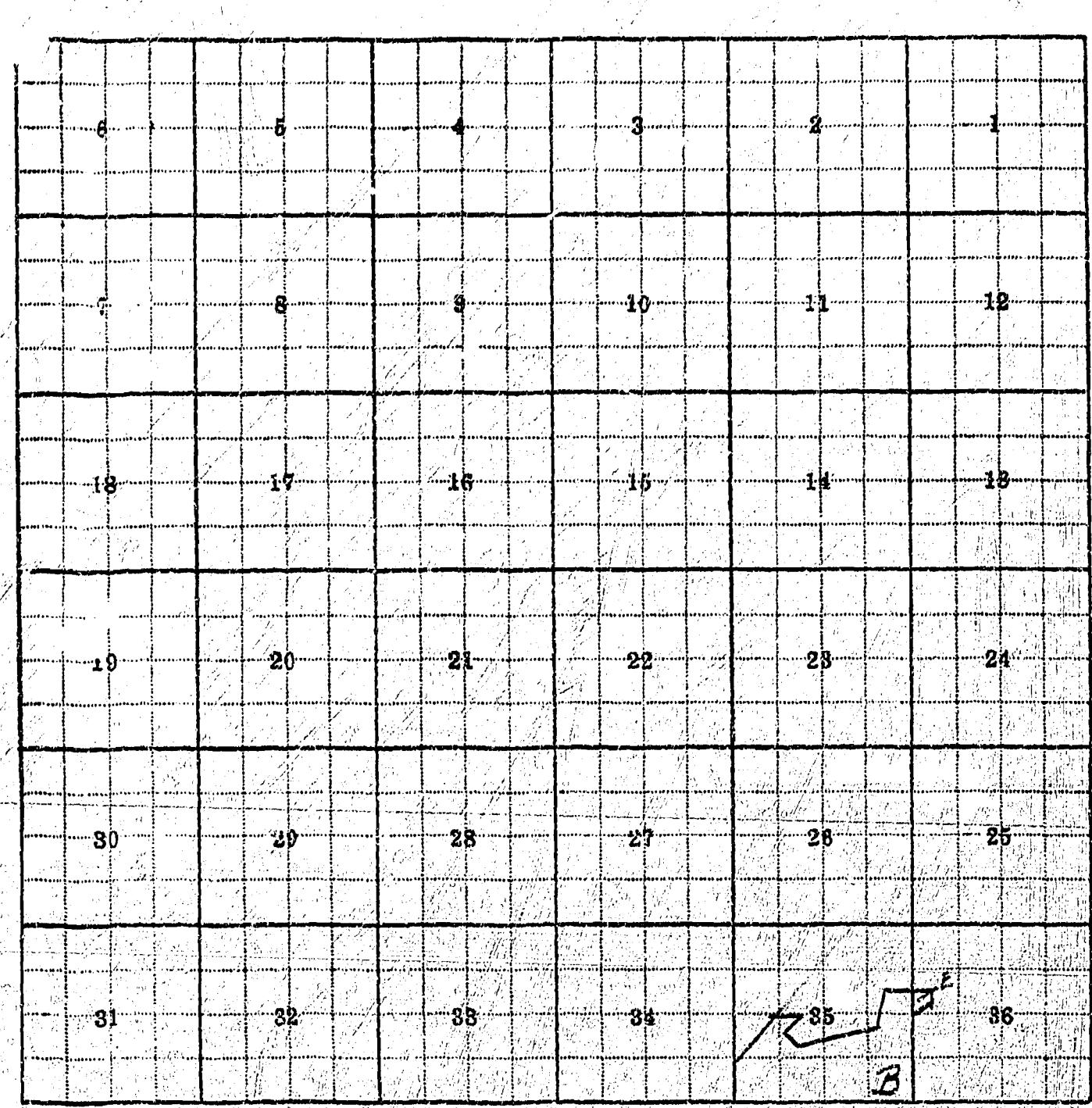

Land Ownership 35B, 36E

F-1-A--5M--1-62--7408

County Gallatin

Farm Checked: Date

By

Legal Land Owner John G. Buttelman

Operator

STATE OF MONTANA
STATE ENGINEERS OFFICE
Water Resources Survey

T 2N R 1E Plat No 18

Photo No. J-20

Address

Address

Water is delivered by:— 1. Private System; 2. Ditch Company; 3. State Project; 4. Federal Project; 5. Irrigation District

App. No. Decree No.	NAME OF APPROPRIATOR TO WHOM DECREED	NAME OF STREAM	Date App. Date Priority	Miner's Inches	In Use	NAME OF DITCH (Water Delivered By)	No.	R/F	Present Irr. Acres	Irrigable Acres
A- 502	C. W. Haskins, et al	Jefferson River	10-21-82	2000	Yes Part	Lower Jefferson Ditch Co.	1		0	110
	Deeds 83, pp. 281 and 332									
	An undivided 5/14 interest in 210 inches of water of Willow Creek Decreed to Thomas E. Callaghan									

NOTE: R—Denotes Regular Irrigation. F—Flood Irrigation.

Adequate Supply Yes No Explain

Remarks Bought 200" of 1/9th W.R. from J.C. Donahue

River Basin Missouri

Information from:

Also in: Plat No. 26 Twp. 1N Rge. 1E | Plat No. Twp. Rge. | Plat No. Twp. Rge.
Plat No. Twp. Rge. | Plat No. Twp. Rge. | Plat No. Twp. Rge.

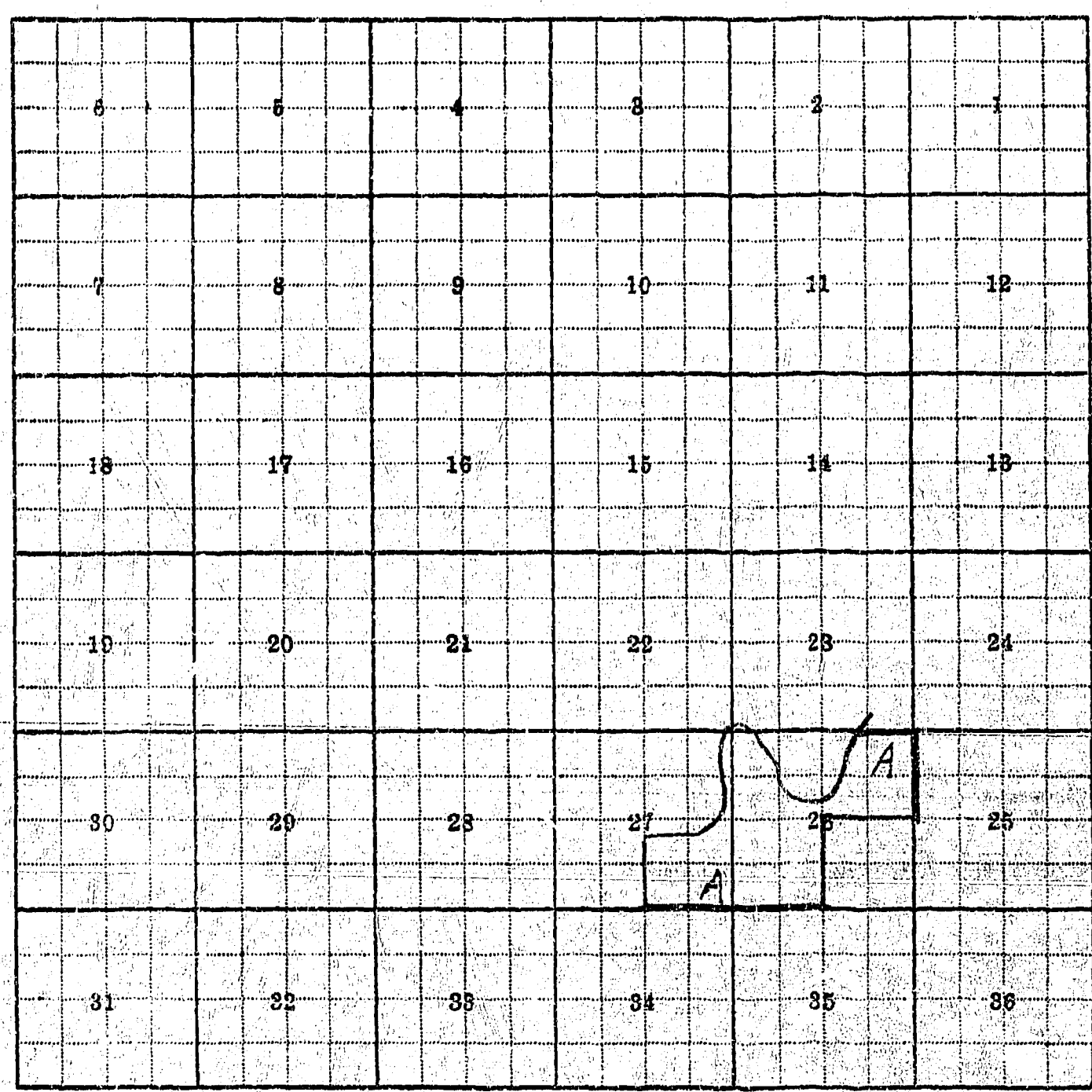

Land Ownership 26A, 27A

F-1-A—5M—1-62--7448

County Gallatin

Farm Checked: Date 5-13-52

By Hans Bille & Dave Pouliot

STATE OF MONTANA
STATE ENGINEERS OFFICE
Water Resources Survey

T. 2N R1E Plat No. 18

Photo No. J-20, J-21

Legal Land Owner James C. Donahue Address Three Forks

Operator Address

Water is delivered by:—x 1. Private System; 2. Ditch Company; 3. State Project; 4. Federal Project; 5. Irrigation District

App. No. Decree No.	NAME OF APPROPRIATOR TO WHOM DECREED	NAME OF STREAM	Date App. Date Priority	Miner's Inches	In Use	NAME OF DITCH (Water Delivered By)	No.	R/F	Present Irr. Acres	Irrigable Acres
A- 502	D. W. Haskins, et al	Jefferson River	10-21-82	2000	Yes Part	Lower Jefferson Ditch Co.	1		0	160

NOTE: R—Denotes Regular Irrigation. F—Flood Irrigation.

Adequate Supply: Yes X No Explain

Remarks Sold 200" to John Buttelman - has 188" for this land.

River Basin Missouri

Information From J. C. Donahue

Also in: Plat No.	Twp.	Rge.	Plat No.	Twp.	Rge.	Plat No.	Twp.	Rge.
Plat No	Twp.	Rge	Plat No.	Twp.	Rge.	Plat No.	Twp.	Rge.

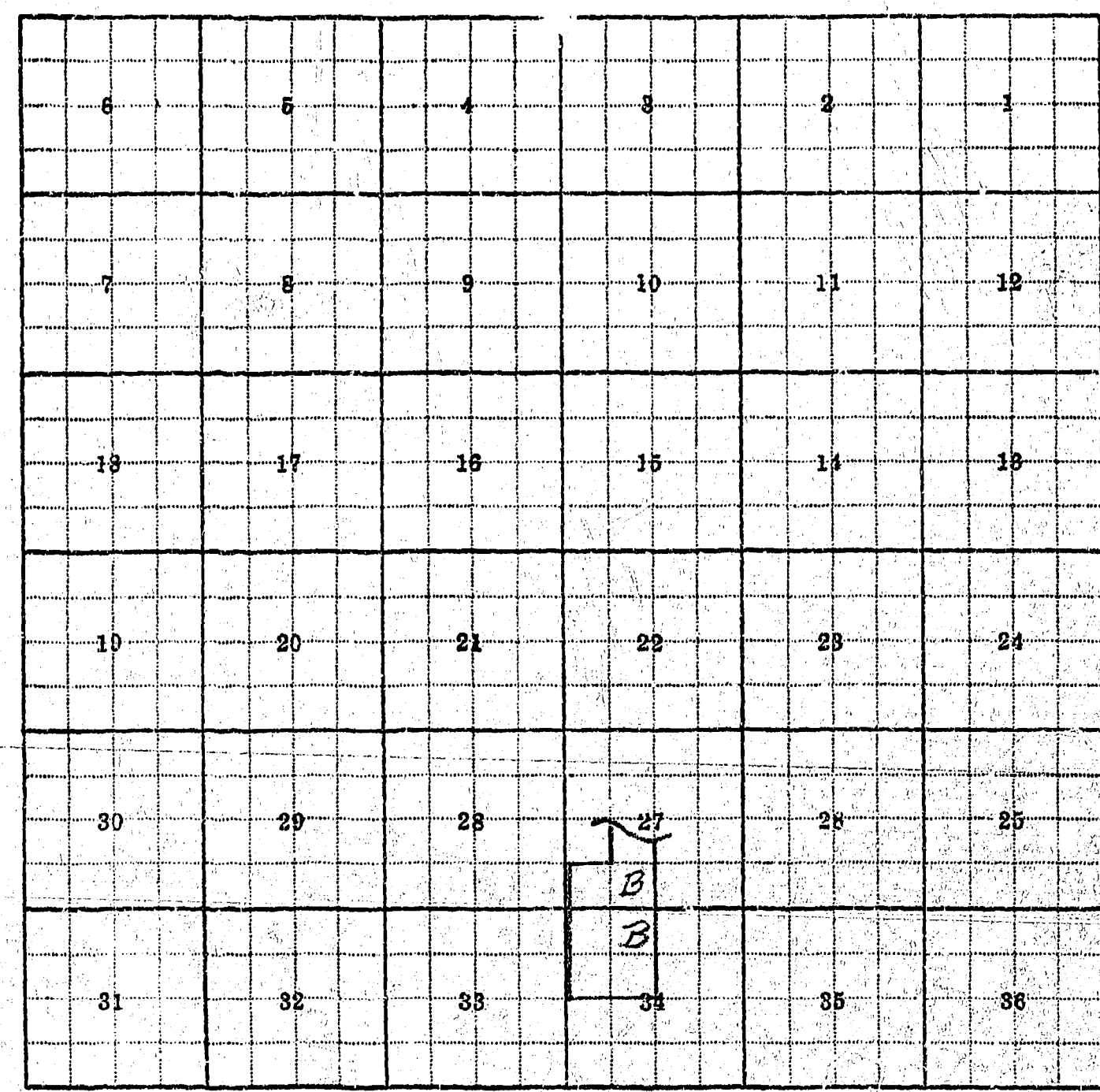

Land Ownership 27B, 34B

F-1-A—5M—1-62—7448

County Gallatin

Farm Checked: Date 5-13-52

By Hans Bilie & Dave Pouliot

Legal Land Owner J. P. Donahue, et al

Operator

STATE OF MONTANA
STATE ENGINEERS OFFICE
Water Resources Survey

T 2N R 1E Plat No. 18

Photo No. J-21

Address Alaska

Address

Water is delivered by:—x 1. Private System; 2. Ditch Company; 3. State Project; 4. Federal Project; 5. Irrigation District

App. No. Decree No.	NAME OF APPROPRIATOR TO WHOM DECREED	NAME OF STREAM	Date App. Date Priority	Miner's Inches	In Use	NAME OF DITCH (Water Delivered By)	No.	R/F	Present Irr. Acres	Irrigable Acres
A- 502	C. W. Haskins, et al	Jefferson River	10-21-82	2000	Yes Part	Lower Jefferson Ditch Co.	1	R	96	64
	Haskins & Lane		1869	388						

NOTE: R—Denotes Regular Irrigation. F—Flood Irrigation.

Adequate Supply: Yes x No Explain

Remarks Notice of W.R. - Misc. Vol. 4, page 607

River Basin Missouri

Information From:
J. C. Donahue

Also in: Plat No. Twp. Rge. | Plat No. Twp. Rge. | Plat No. Twp. Rge.
Plat No. Twp. Rge. | Plat No. Twp. Rge. | Plat No. Twp. Rge.

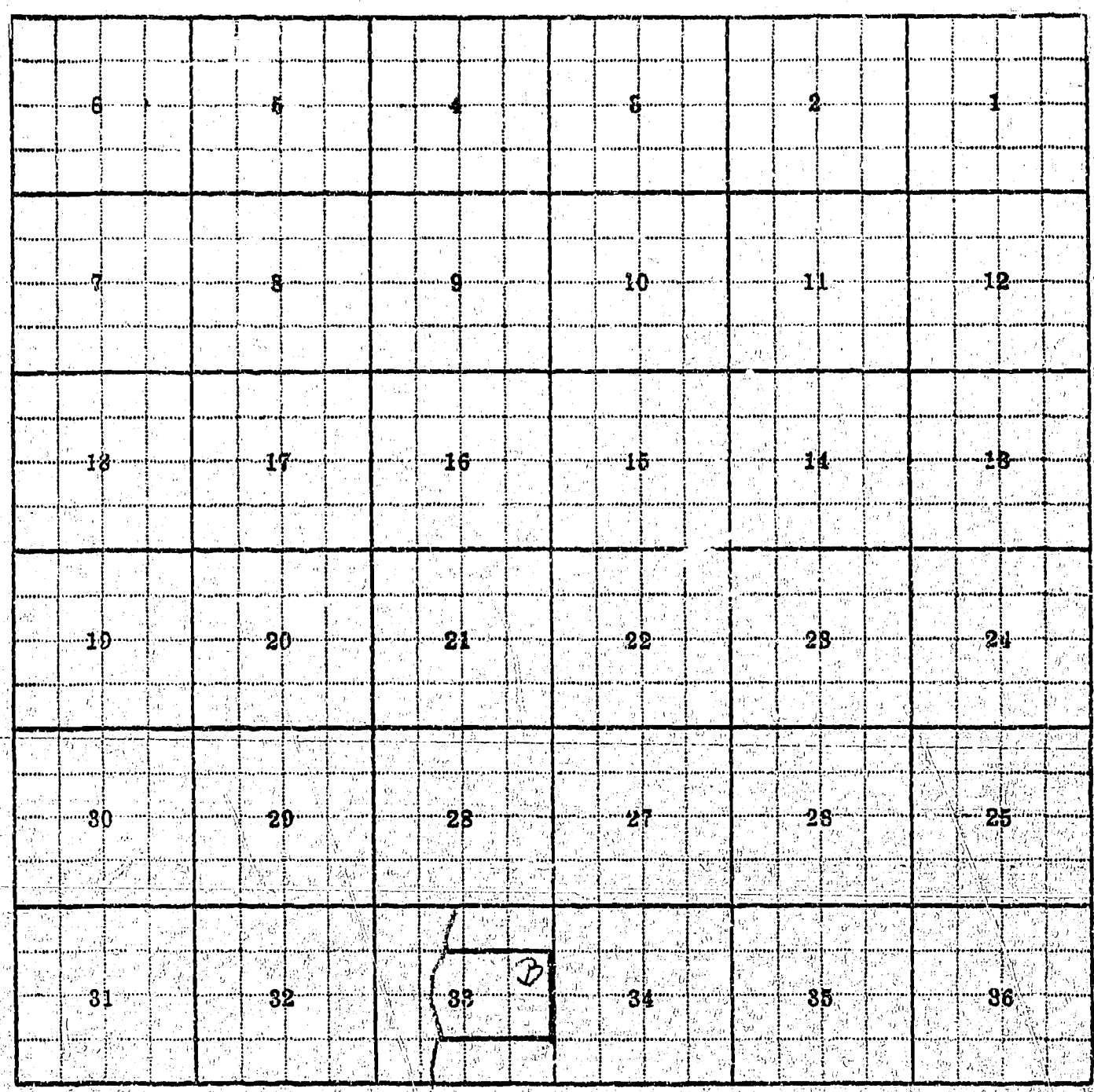

Land Ownership 33B

F-1-A—5M—1-62—7448

County Gallatin

Farm Checked: Date 5-9-52

By Dave Fouliot

STATE OF MONTANA
STATE ENGINEERS OFFICE
Water Resources Survey

T. 2N R. 1E Plat No. 18

Photo No. J-21

Legal Land Owner Lloyd L. Lamb Address Three Forks

Operator Address

Water is delivered by:— ×1. Private System; 2. Ditch Company; 3. State Project; 4. Federal Project; 5. Irrigation District

App. No. Decree No.	NAME OF APPROPRIATOR TO WHOM DECREED	NAME OF STREAM	Date App. Date Priority	Miner's Inches	In Use	NAME OF DITCH (Water Delivered By)	No.	R/F	Present Irr. Acres	Irrigable Acres
A- 502	C.W. Haskins	Jefferson River	10-21-82	2000	Yes Part	Lower Jefferson Ditch Co.	1	R	235	40
	(Book 4, Page 607 Misc.	Record)								
Gladys Lane	Land Description	(SE¼, Sec. 34 - 2N-1E								
	Michel Land	(NWSE¼, NWSE¼, Lot 7 & SESE¼ Sec. 33 - 2N-1E								
R. Lane		(NWNE¼, NENW¼ Sec. 4 - 1N-1E								
E. P. Dobahue		(S½NE¼, N½SE¼ Lots 3 & 6, Sec. 33								
	(C.W. Haskins)	(NW¼, Sec. 34								
		(S½SW¼, Lot 9, Sec. 27 - 2N-1E								
	Mary M. Koehler	(Lot 1 & SENE¼ Sec. 4 - 1N-1E								
L. L. Lamb	(Geo.H. Robinson)	(SW¼ Sec. 34 - 2N-1E								
	Tocci	(NENE¼, Lot 1, Sec. 33								
	Tocci	(Lot 3, Sec.28 (Lot 3, Sec.27 - Buttelman 2N-1E								
L.L. Lamb	(Patrick Lane)	(NE¼ Sec. 34 - 2N-1E								

NOTE: R—Denotes Regular Irrigation. F—Flood Irrigation.

Adequate Supply: Yes X No Explain

Remarks Ditch first used in 1866 and 1867. Same ditch was enlarged in 1885 to carry 2000" and enlarged in 1891 to carry 1500", making a total of 3500".

River Basin Missouri

Also in: Plat No.	Twp.	Rge.	Plat No.	Twp.	Rge.	Plat No.	Twp.	Rge.
Plat No.	Twp.	Rge.	Plat No.	Twp.	Rge.	Plat No.	Twp.	Rge.

Information From:



Land Ownership 34A, (34C = 1/9 interest in WR in Lower Jefferson Ditch & right

F-1-A—5M—1-62—7448

County Gallatin

Farm Checked: Date 5-20-52

By Dave Pouliot

Legal Land Owner Gladys M. Lane

Operator

STATE OF MONTANA
STATE ENGINEERS OFFICE
Water Resources Survey

T 2N R 1E Plat No. 18

Photo No. J-21

Address Three Forks

Address

Address

Water is delivered by:— x 1. Private System; 2. Ditch Company; 3. State Project; 4. Federal Project; 5. Irrigation District

App. No. Decree No.	NAME OF APPROPRIATOR TO WHOM DECREED	NAME OF STREAM	Date App. Date Priority	Miner's Inches	In Use	NAME OF DITCH (Water Delivered By)	No.	R/F	Present Irr. Acres	Irrigable Acres
P - 502	C. W. Haskins	Jefferson River	10-21-82	2000	Yes Part	Lower Jefferson Ditch Co.	1		150	80
	Notice of W.R. - Misc. Records, Book 4, p.607									

NOTE: R—Denotes Regular Irrigation. F—Flood Irrigation.

Adequate Supply: Yes No Explain

Remarks Has 1/9th Right in Lower Jefferson Ditch Co.

River Basin Missouri

Information From:

Also in: Plat No. Twp. Rge.	Plat No. Twp. Rge.	Plat No. Twp. Rge.
Plat No. Twp. Rge.	Plat No. Twp. Rge.	Plat No. Twp. Rge.



Land Ownership 34D

F-1-A—5M—1-62—7448

County Gallatin

Farm Checked: Date 5-13-52

By Hans Bille & Dave Fouliot

Legal Land Owner Leo J. Lane

Operator

STATE OF MONTANA
STATE ENGINEERS OFFICE
Water Resources Survey

T. 2N R. 1E Plat No. 18

Photo No. J-21

Address

Address

Address

Water is delivered by: — X1. Private System; 2. Ditch Company; 3. State Project; 4. Federal Project; 5. Irrigation District

App. No. Decree No.	NAME OF APPROPRIATOR TO WHOM DECREED	NAME OF STREAM	Date App. Date Priority	Miner's Inches	In Use	NAME OF DITCH (Water Delivered By)	No.	R/F	Present Irr. Acres	Irrigable Acres
A- 502	C.W. Haskins & Michel Lane	Jefferson River	10-21-82	2000	Yes	Marysville Ditch? Lower Jefferson Ditch Co.		R	38	45

NOTE: R—Denotes Regular Irrigation. F—Flood Irrigation.

Adequate Supply: Yes X No Explain

Remarks Has 200" of A-502

River Basin Missouri

Information From:

R. Lane

Also in: Plat No. 26	Twp. 1N	Rge. 1E	Plat No.	Twp.	Rge.	Plat No.	Twp.	Rge.
Plat No.	Twp.	Rge.	Plat No.	Twp.	Rge.	Plat No.	Twp.	Rge.



Land Ownership 33C

F-1-A—5M—1-62—7448

STATE OF MONTANA
STATE ENGINEERS OFFICE
Water Resources Survey

T 2N R 1E Plat No. 18

County Gallatin

Photo No. 3-21

Farm Checked: Date 5-13-52

By Dave Poulict & Hans Bille

Address Three Forks

Legal Land Owner Ralph Page

Address

Operator

Water is delivered by:— X1. Private System; 2. Ditch Company; 3. State Project; 4. Federal Project; 5. Irrigation District

App. No. Decree No.	NAME OF APPROPRIATOR TO WHOM DECREED	NAME OF STREAM	Date App. Date Priority	Miner's Inches	In Use	NAME OF DITCH (Water Delivered By)	No.	R/F	Present Irr. Acres	Irrigable Acres
None at present		3 wells				Sprinkler System	1		57	0
	Plans to make filing on	three wells as of 1941			Yes					
	All wells hocked in series to irrigate all land in ownership.									

NOTE: R—Denotes Regular Irrigation. F—Flood Irrigation.

Adequate Supply: Yes X No Explain

Remarks

River Basin Missouri

Information From: Ralph Page

Also in: Plat No. Twp. Rge. | Plat No. Twp. Rge. | Plat No. Twp. Rge.
Plat No. Twp. Rge. | Plat No. Twp. Rge. | Plat No. Twp. Rge.

6	5	4	3	2	1
7	8	9	10	11	12
18	17	16	15	14	13
19	20	21	22	23	24
30	29	28	27	26	25
31	32	33	34	35	36

A A

Land Ownership 35A, 36A

F-1-A—5M—1-62—7448

County Gallatin

Farm Checked: Date 5-14-52

By Hans Bille & Dave Pouliot

STATE OF MONTANA
STATE ENGINEERS OFFICE
Water Resources Survey

T 2N R 1E Plat No. 18

Photo No. J-21

Legal Land Owner Mrs. O. H. Roberts Address Three Forks

Operator Address

Water is delivered by: X 1. Private System; 2. Ditch Company; 3. State Project; 4. Federal Project; 5. Irrigation District

App. No. Decree No.	NAME OF APPROPRIATOR TO WHOM DECREED	NAME OF STREAM	Date App. Date Priority	Miner's Inches	In Use	NAME OF DITCH (Water Delivered By)	No.	R/F	Present Irr. Acres	Irrigable Acres
None		Well				Private Ditch (pump)	1	R	5	6

NOTE: R—Denotes Regular Irrigation. F—Flood Irrigation.

Adequate Supply: Yes X No Explain

Remarks No filing - has been using well since 1936

River Basin Missouri

Also in: Plat No. Twp. Rge. | Plat No. Twp. Rge. | Plat No. Twp. Rge.
Plat No. Twp. Rge. | Plat No. Twp. Rge. | Plat No. Twp. Rge.

Information From:

Mr. O. H. Roberts

6	5	4	3	2	1
7	8	9	10	11	12
18	17	16	15	14	13
19	20	21	22	23	24
30	29	28	27	26	25
31	32	33	34	35	36

Land Ownership 35D

F-1-A—3M—1-62—7448

County Gallatin

Farm Checked: Date

By

STATE OF MONTANA
STATE ENGINEERS OFFICE
Water Resources Survey

T. 2N R. 1E Plat No. 18

Photo No. J-20, J-21

Legal Land Owner Pete Tocci Address

Operator Address

Water is delivered by:— X1. Private System; 2. Ditch Company; 3. State Project; 4. Federal Project; 5. Irrigation District

App. No. Decree No.	NAME OF APPROPRIATOR TO WHOM DECREED	NAME OF STREAM	Date App. Date Priority	Miner's Inches	In Use	NAME OF DITCH (Water Delivered By)	No.	R/F	Present Irr. Acres	Irrigable Acres
A- 502	C. W. Hasking, et al	Jefferson River	10-21-82	2000	Yes Part	Lower Jefferson Ditch Co.	1	R	85	0

NOTE: R—Denotes Regular Irrigation. F—Flood Irrigation.

Adequate Supply: Yes X No Explain

Remarks

River Basin Missouri

Also in Plat No.	Twp.	Rge.	Plat No.	Twp.	Rge.	Plat No.	Twp.	Rge.
Plat No.	Twp.	Rge.	Plat No.	Twp.	Rge.	Plat No.	Twp.	Rge.

Information From:

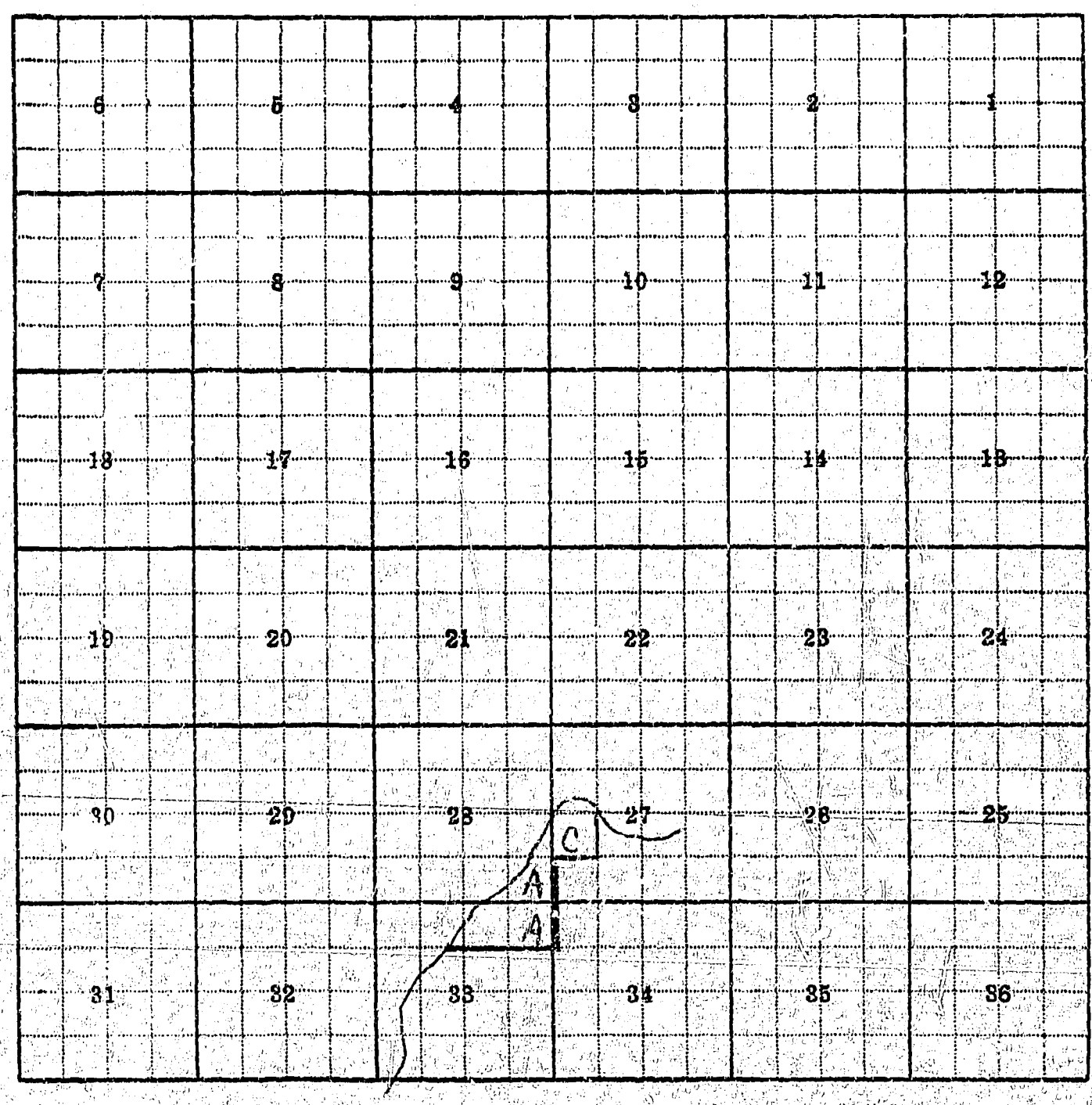

Land Ownership 27C, 28A, 33A

F-1-A—5M—1-62—7446

County Gallatin

Farm Checked: Date June 18, 1952

By Dave Pouliot

STATE OF MONTANA
STATE ENGINEERS OFFICE
Water Resources Survey

T 2N R Plat No 19

Photo No K-23, K-24, J-20

Legal Land Owner Continental Land Co. Address

Operator Earl Roadarmell Address Three Forks

Water is delivered by:— 1. Private System; 2. Ditch Company; 3. State Project; 4. Federal Project; 5. Irrigation District

App. No. Decree No.	NAME OF APPROPRIATOR TO WHOM DECREED	NAME OF STREAM (Over ½ mile above cement plant)	Date App. Date Priority	Miner's Inches	In Use	NAME OF DITCH (Water Delivered By)	No.	R/F	Present Irr. Acres	Irrigable Acres
A- 558	Henry Burrell, et al	Madison River	5- 9-02	5000	Yes	Abbott-Carpenter	1	R		
A- 732	A.K. Stanton	Rea Creek	5- 1-01	300	½ Yes	Abbott-Carpenter	1	R	190	10
	Deed Book 61, page 487 shows 1/7 interest in the 5000" and 1/2 interest in the waters of Rea Creek conveyed by Carpenter-Abbott Ditch.									
A- 730	John T. Milder	Rea Creek	2- 1-36	100	Yes					
	Mr. Roadarmell intends to file on more water from Rea Creek based on use of 250" on early right.									

NOTE: R—Denotes Regular Irrigation. F—Flood Irrigation.

Adequate Supply: Yes X No Explain

Remarks

River Basin Missouri

Also in: Plat No. Twp. Rge.	Plat No. Twp. Rge.	Plat No. Twp. Rge.
Plat No. Twp. Rge.	Plat No. Twp. Rge.	Plat No. Twp. Rge.

Information From:

Earl Roadarmell

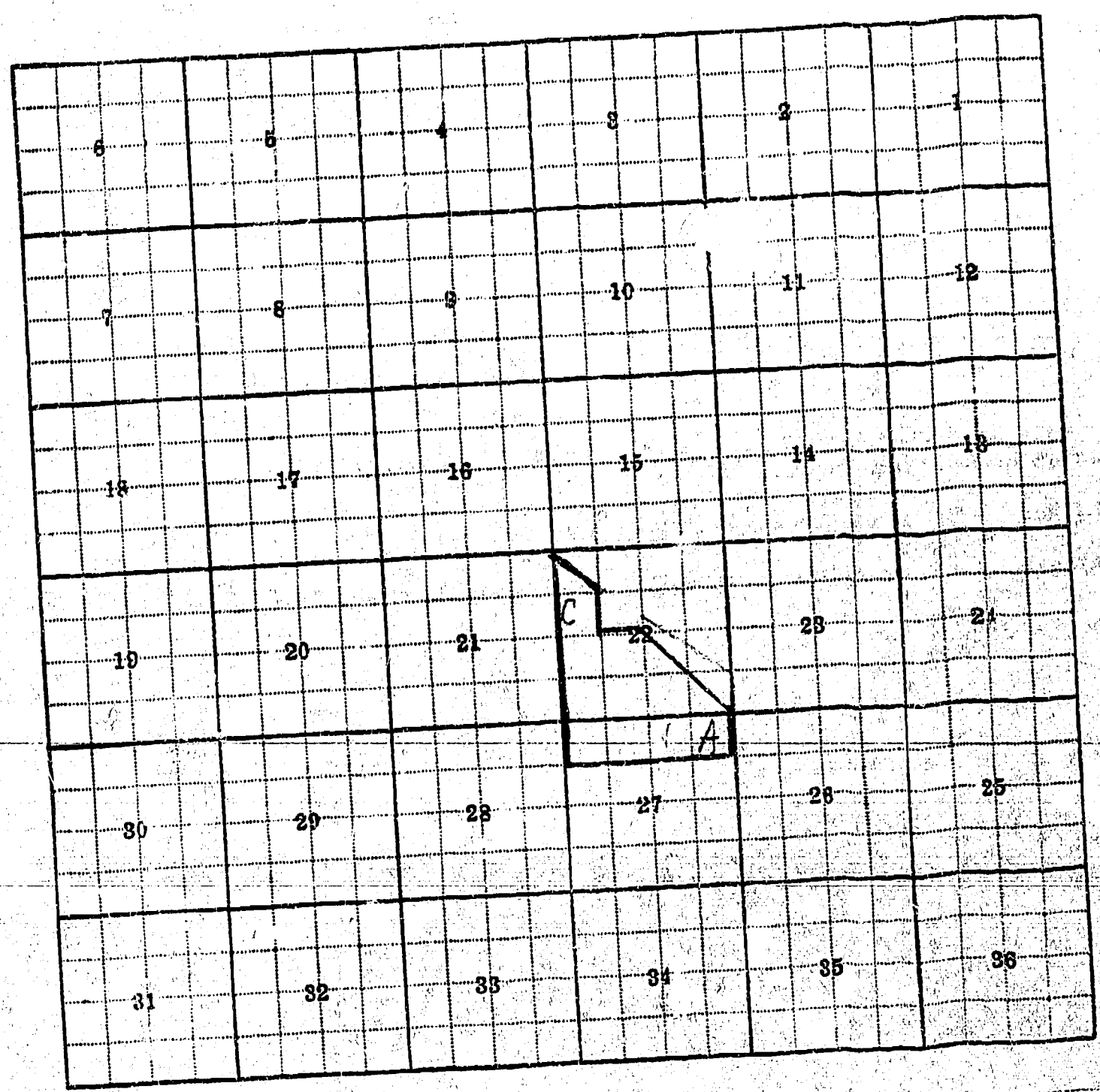

Land Ownership

F-1-A--5M--1-62--7448

County Gallatin

Farm Checked: Date June 17, 1952

By Noyes & J. Pouliot

Legal Land Owner Continental Land Co.

Operator Shirley Walbert (buying) Sold to John E. Connor

Water is delivered by: — x 1. Private System; 2. Ditch Company; 3. State Project; 4. Federal Project; 5. Irrigation District

STATE OF MONTANA
STATE ENGINEERS OFFICE
Water Resources Survey

T. 2N R. 2E Plat No. 19

Photo No. K-23, K-24, J-20

Address

Address

App. No. Decree No.	NAME OF APPROPRIATOR TO WHOM DECREED	NAME OF STREAM	Date App. Date Priority	Miner's Inches	In Use	NAME OF DITCH (Water Delivered By)	No.	R/F	Present Irr. Acres	Irrigable Acres
A- 559*	Chas. Callaghan	Madison River	7-22-89	100000	Yes	Francis-Walbert	1	R	280	0
	(Book 8 Page 332 - Chas	Callaghan to D.F. Hunter for use in Sec. 30,31 - T.2N-R.2E)								
A- 560	Levi A. Calvin	Madison River	5-26-11	480	No					
A- 570	D.F. Hunter, et al	Madison River	1887	5000	(See Below)					
	Point of diversion, NWNE¼, Sec.17, T.1N-R.2E on	West bank, ditch fits this land.								

* A-570 Will probably apply to a part (irrigated) of this land IF Duncan F. Hunter or E. Heneage were ever owners of any part thereof (See abstract)

*** A-559 This right is definitely for the irrigation in Sections 30 and 31, T.2N, R.2E, the land irrigated in Section 31 is now irrigated from a different ditch which is defined in the Appropriation No. 570.

NOTE: R—Denotes Regular Irrigation. F—Flood Irrigation.

Adequate Supply: Yes X No Explain

Remarks Walbert does not know what appropriations or how much water he has.

River Basin Missouri

Information From: Mr. Walbert

Also in: Plat No.	Twp.	Rge.	Plat No.	Twp.	Rge.	Plat No.	Twp.	Rge.
Plat No.	Twp.	Rge.	Plat No.	Twp.	Rge.	Plat No.	Twp.	Rge.



Land Ownership.....

F-1-A—5M—1-62—7448

STATE OF MONTANA
STATE ENGINEERS OFFICE
Water Resources Survey

T. 2N R. 2E Plat No. 19

County Gallatin

Photo No. J-20

Farm Checked: Date June 19, 1952

By Noyes & Joe Pouliot

Address

Legal Land Owner John E. Conner

Address

Operator Same

Water is delivered by:— x1. Private System; 2. Ditch Company; 3. State Project; 4. Federal Project; 5. Irrigation District

App. No. Decree No.	NAME OF APPROPRIATOR TO WHOM DECREED	NAME OF STREAM	Date App. Date Priority	Miner's Inches	In Use	NAME OF DITCH (Water Delivered By)	No.	R/F	Present Irr. Acres	Irrigable Acres
	NO IRRIGATION									
A- 559	Chas. Callaghan	Madison River	7-22-89	100000	No					
A- 570	D.F. Hunter, et al	Madison River	4-12-87	5000	No					

NOTE: R—Denotes Regular Irrigation. F—Flood Irrigation.

Adequate Supply: Yes ..... No ..... Explain

Remarks Mr. Feistner said he never knew of any irrigation here.

River Basin Missouri

Information From Mr. Feistner

Also in: Plat No. ..... Twp. ..... Rge. ..... Plat No. ..... Twp. ..... Rge. ..... Plat No. ..... Twp. ..... Rge. ..... Plat No. ..... Twp. ..... Rge. ..... Plat No. ..... Twp. ..... Rge. ..... Plat No. ..... Twp. ..... Rge. .....

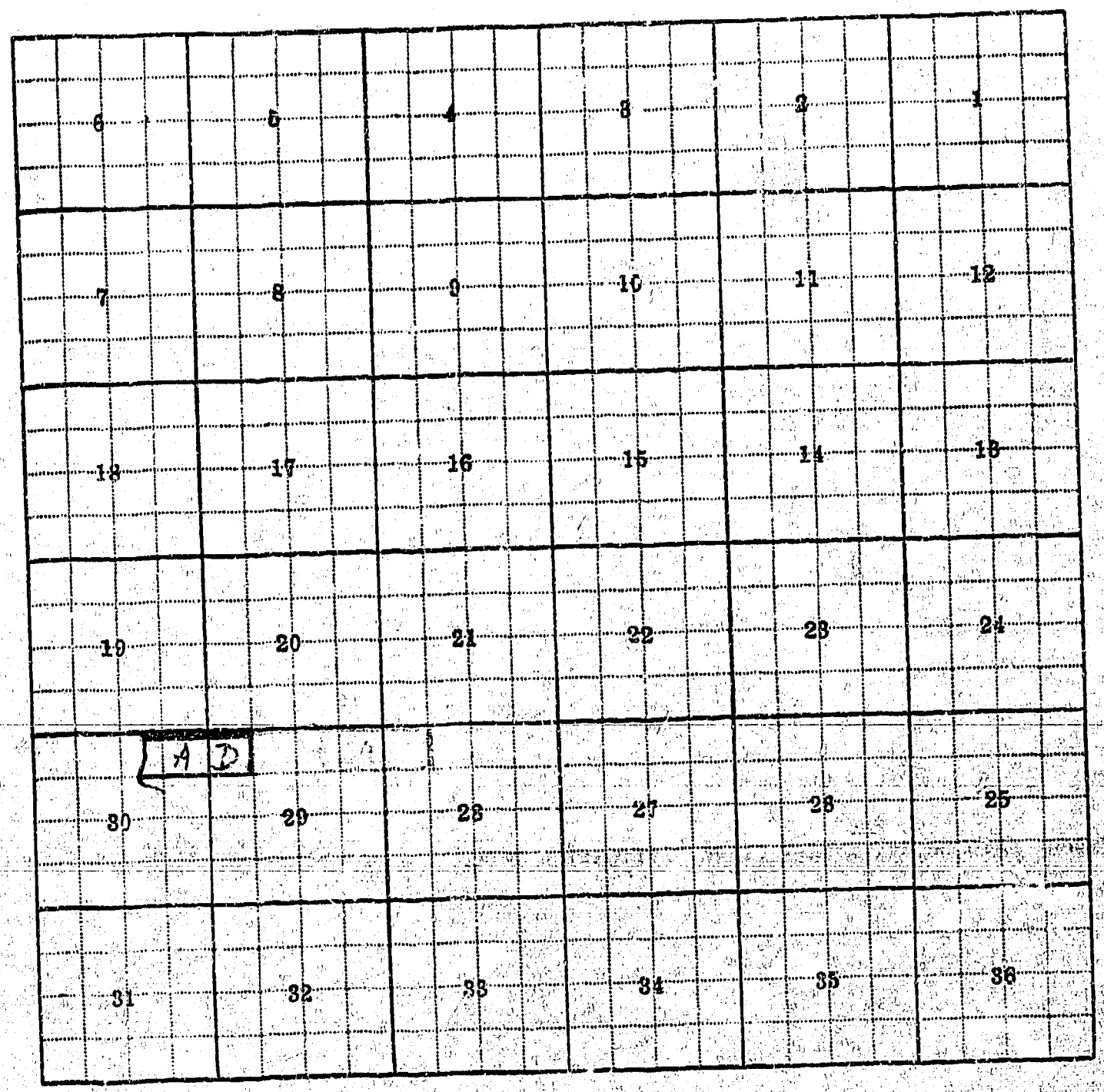

Land Ownership

F-1-A—5M—1-62—7448

STATE OF MONTANA
STATE ENGINEERS OFFICE
Water Resources Survey

T. 2N R. 2E Plat No. 19

County Gallatin

Photo No. K-22, K-23

Farm Checked: Date

By

Legal Land Owner H. A. DeVries Address

Operator Address

Water is delivered by:— 1. Private System; 2. Ditch Company; 3. State Project; 4. Federal Project; 5. Irrigation District

App. No. Decree No.	NAME OF APPROPRIATOR TO WHOM DECREED	NAME OF STREAM	Date App. Date Priority	Miner's Inches	In Use	NAME OF DITCH (Water Delivered By)	No.	R/F	Present Irr. Acres	Irrigable Acres
USE		Dunbar Springs				Dimmock Ditches			0	
No right		Stevens Spring								
USE										
SEE BELOW										

NOTE: R—Denotes Regular Irrigation. F—Flood Irrigation.

Adequate Supply: Yes No Explain

Remarks DeVries has no rights. Land subs.

River Basin Missouri

Information From: H. C. Young

Also in: Plat No. Twp. Rge. | Plat No. Twp. Rge. | Plat No. Twp. Rge.
Plat No. Twp. Rge. | Plat No. Twp. Rge. | Plat No. Twp. Rge.

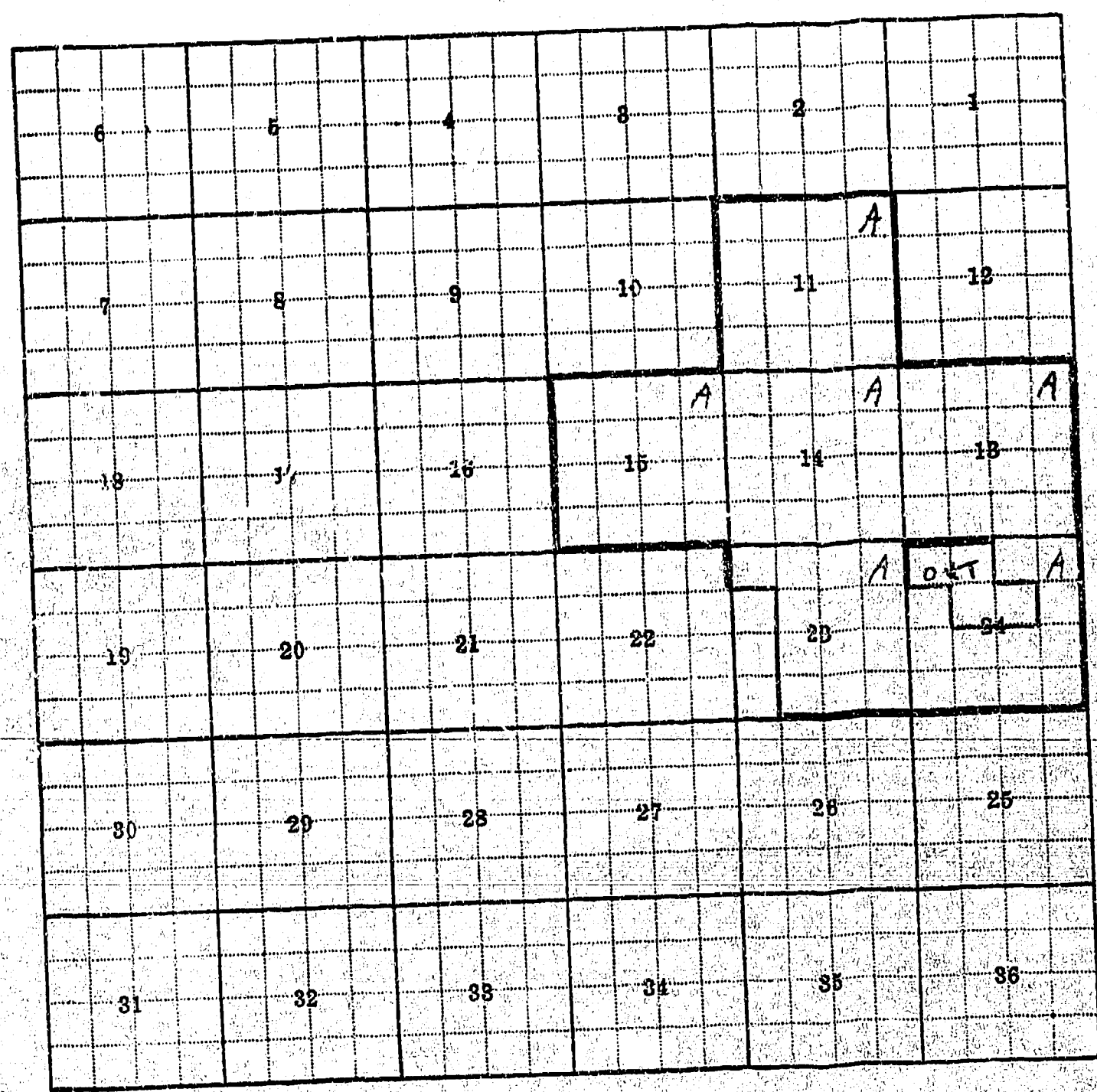

Land Ownership

F-1-A —5M—1-62—7448

County Gallatin

Farm Checked: Date 6-17-52

By Dave Pouliot

STATE OF MONTANA
STATE ENGINEERS OFFICE
Water Resources Survey

T. 2N R. 2E Plat No. 19

Photo No. K-23

Legal Land Owner W. C. Dimmock Address Three Forks

Operator Address

Water is delivered by:— X1. Private System; 2. Ditch Company; 3. State Project; 4. Federal Project; 5. Irrigation District

App. No. Decree No.	NAME OF APPROPRIATOR TO WHOM DECREED	NAME OF STREAM	Date App. Date Priority	Miner's Inches	In Use	NAME OF DITCH (Water Delivered By)	No.	R/F	Present Irr. Acres	Irrigable Acres
A-1026	E.J. Dunbar	Dunbar Spring	9- 1-02	500		Private	1	R	0	64
A-1046	E. J. Dunbar	Stevens Spring	5-26-02	300						

NOTE: R—Denotes Regular Irrigation. F—Flood Irrigation.

Adequate Supply: Yes X No Explain

Remarks Plans to pump and sprinkle

River Basin Missouri

Also in: Plat No. 7 Twp. 4N Rge. 3E | Plat No. Twp. Rge. | Plat No. Twp. Rge.
Plat No. Twp. Rge. | Plat No. Twp. Rge. | Plat No. Twp. Rge.

Information From:
W.C. Dimmock

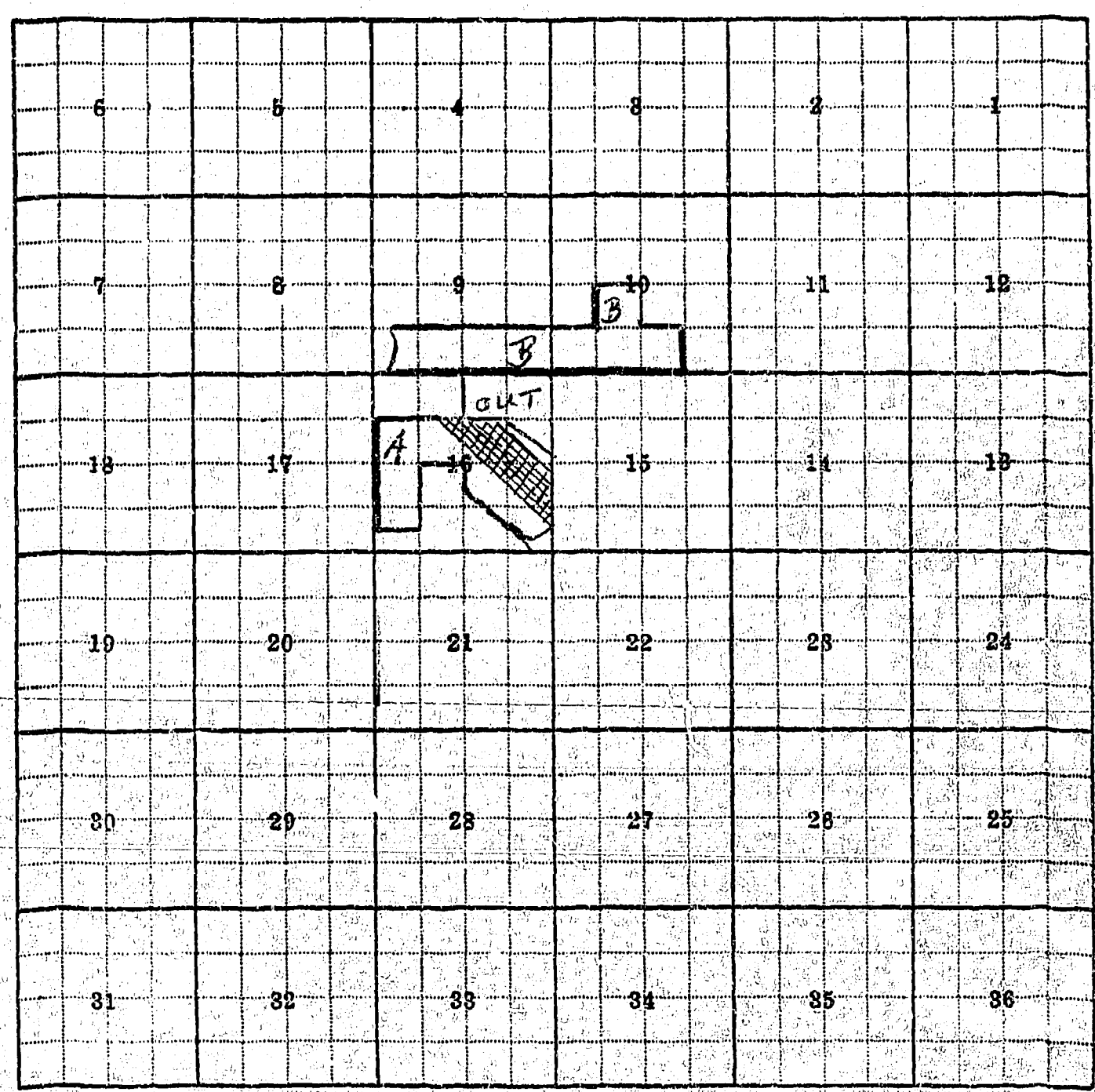

Land Ownership.....

F-1-A—5M—1-62—7448

County Gallatin

Farm Checked: Date

By

STATE OF MONTANA
STATE ENGINEERS OFFICE
Water Resources Survey

T 2N R 2E Plat No. 19

Photo No. K-23

Legal Land Owner Homer Dunbar & Florence Swarmer Address

Operator Address

Water is delivered by: X 1. Private System; 2. Ditch Company; 3. State Project; 4. Federal Project; 5. Irrigation District

App. No. Decree No.	NAME OF APPROPRIATOR TO WHOM DECREED	NAME OF STREAM	Date App. Date Priority	Miner's Inches	In Use	NAME OF DITCH (Water Delivered By)	No.	R/F	Present Irr. Acres	Irrigable Acres
		Gallatin River				Young Ditch	1	R	0	23
		NO IRRIGATION								

NOTE: R—Denotes Regular Irrigation. F—Flood Irrigation.

Adequate Supply: Yes No Explain

Remarks

River Basin Missouri

Information From:

Also in: Plat No.	Twp.	Rge.	Plat No.	Twp.	Rge.	Plat No.	Twp.	Rge.
Plat No.	Twp.	Rge.	Plat No.	Twp.	Rge.	Plat No.	Twp.	Rge.

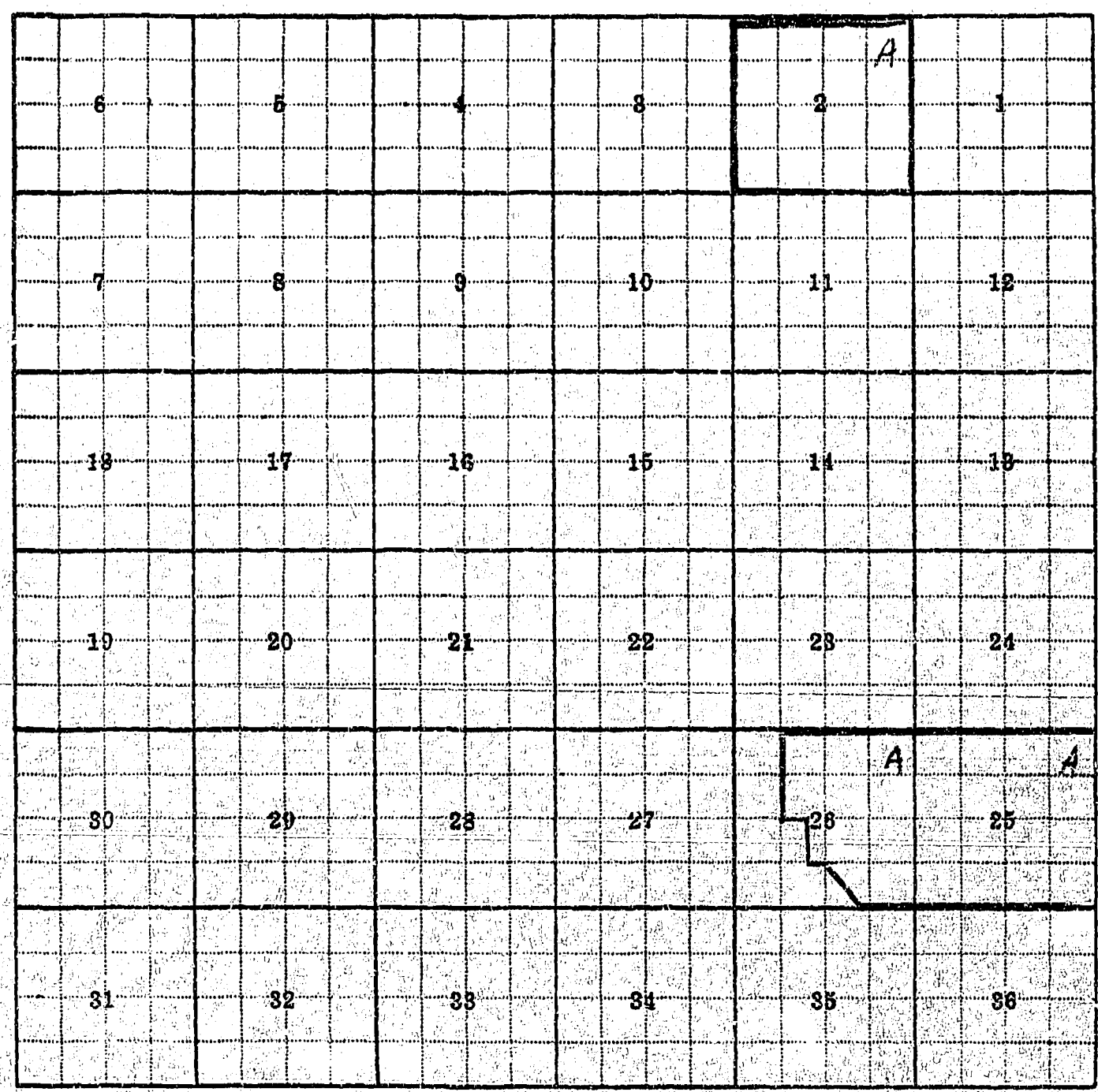

Land Ownership

F-1-A—5M—1-62—7448

STATE OF MONTANA
STATE ENGINEERS OFFICE
Water Resources Survey

T. 2N R. 2E Plat No. 19

County Gallatin

Photo No. K-23

Farm Checked: Date June 18, 1952

By Noyes & J. Pouliot

Address Three Forks

Legal Land Owner Russie Eroes

Address

Operator Same

Water is delivered by:—x 1. Private System; 2. Ditch Company; 3. State Project; 4. Federal Project; 5. Irrigation District

App. No. Decree No.	NAME OF APPROPRIATOR TO WHOM DECREED	NAME OF STREAM	Date App. Date Priority	Miner's Inches	In Use	NAME OF DITCH (Water Delivered By)	No.	R/F	Present Irr. Acres	Irrigable Acres
A- 558	Henry Burrell, et al	Madison River	5-20-03	5000	No	(formerly) Burrell Ditch Co.		R		
A- 731	Helen C. Sharman	Rea Creek	4-24-99	500	Yes	(now) Sharman Ditch	1	R		
	NO IRRIGATION ON THIS LAND									

NOTE: R—Denotes Regular Irrigation. F—Flood Irrigation.

Adequate Supply: Yes X No Explain

Remarks See Helen Peters & F. W. Sharman form on Burrell Ditch. (Note: water from Madison River through Supply Ditch (formerly Burrell Ditch) supplements Rea Creek and sloughs, and picked up through private ditches.

River Basin Missouri

Information From: Russie Eroes

Also in: Plat No. 27 Twp. 1N Rge. 2E | Plat No. Twp. Rge. | Plat No. Twp. Rge. | Plat No. Twp. Rge.
Plat No. Twp. Rge. | Plat No. Twp. Rge. | Plat No. Twp. Rge.

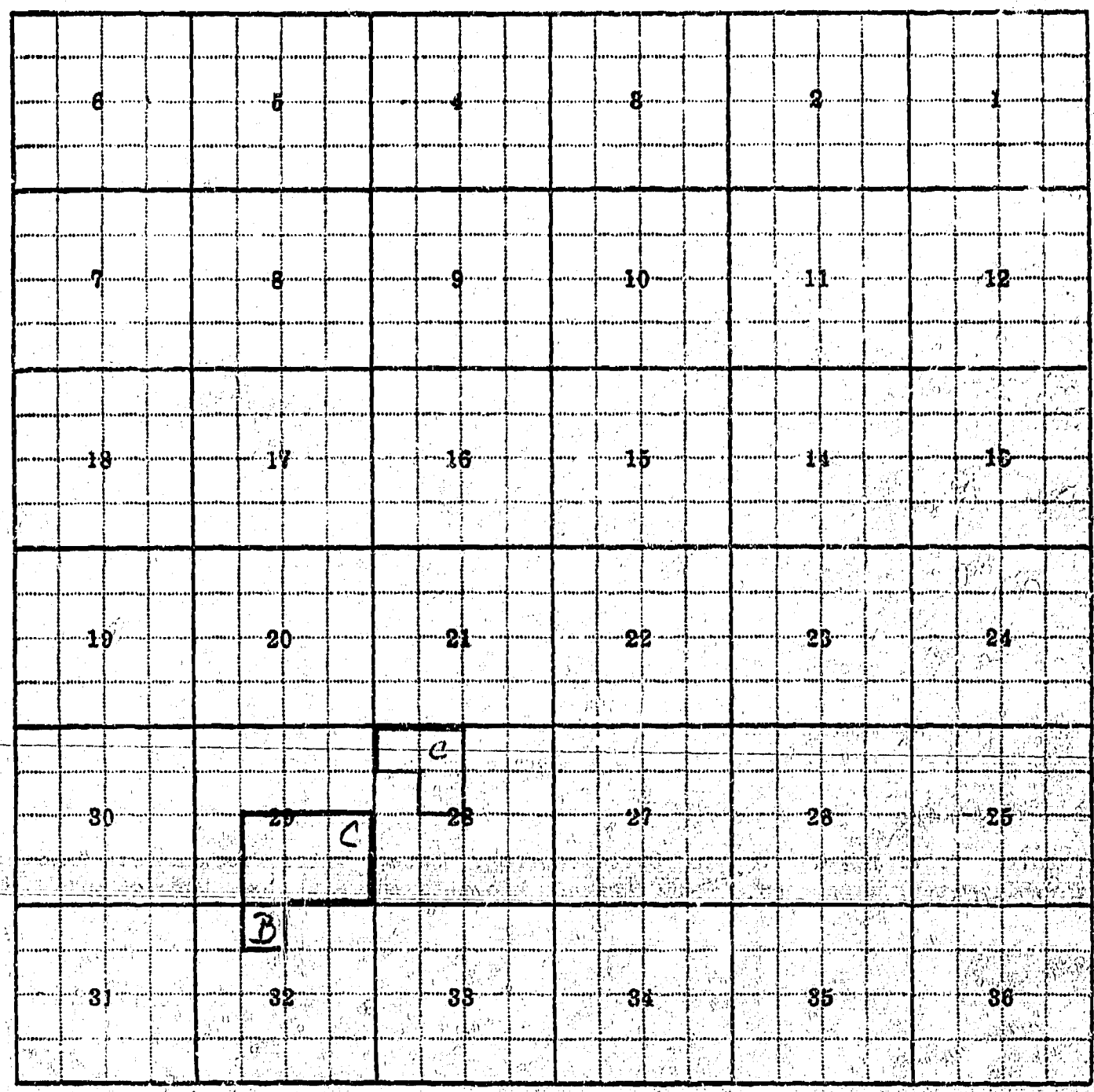

Land Ownership

F-1-A—5M—1-62—7418

County Gallatin

Farm Checked: Date

By

STATE OF MONTANA
STATE ENGINEERS OFFICE
Water Resources Survey

T. 2N R. 2E Plat No. 19

Photo No. K-23, K-24

Legal Land Owner George Fairweather (1955 - Shannon Buying) Address

Address

Operator Address

Water is delivered by:— 1. Private System; 2. Ditch Company; 3. State Project; 4. Federal Project; 5. Irrigation District

App. No. Decree No.	NAME OF APPROPRIATOR TO WHOM DECREED	NAME OF STREAM	Date App. Date Priority	Miner's Inches	In Use	NAME OF DITCH (Water Delivered By)	No.	R/F	Present Irr. Acres	Irrigable Acres
A- 390*	Nichols-Burrell	Gallatin River	5- 1-63	600	Yes	Nichols-Burrell	1	R	170	9
A- 558	Henry Burrell, et al	Madison River & Rea Ck.	5- 2-03	5000	No	Abbott Ditch	1	R		96

* Shannon has 400 inches this water. (A-390)

Book 4 - Decrees - Page 286 shows 400" and 2/3 interest on Nichols-Burrell Ditch, also shown in Deed Book 108, Page 326

NOTE: R—Denotes Regular Irrigation. F—Flood Irrigation.

Adequate Supply: Yes No Explain

Remarks See 4 Dec. Page 286 - Gives Shannon 400" and 2/3 interest to Nichols-Burrell Ditch. Misc. 4, Page 531, agreement on division of ditch and water rights.

River Basin Missouri

Information From:

Also in: Plat No. Twp. Rge. | Plat No. Twp. Rge. | Plat No. Twp. Rge.
Plat No. Twp. Rge. | Plat No. Twp. Rge. | Plat No. Twp. Rge.

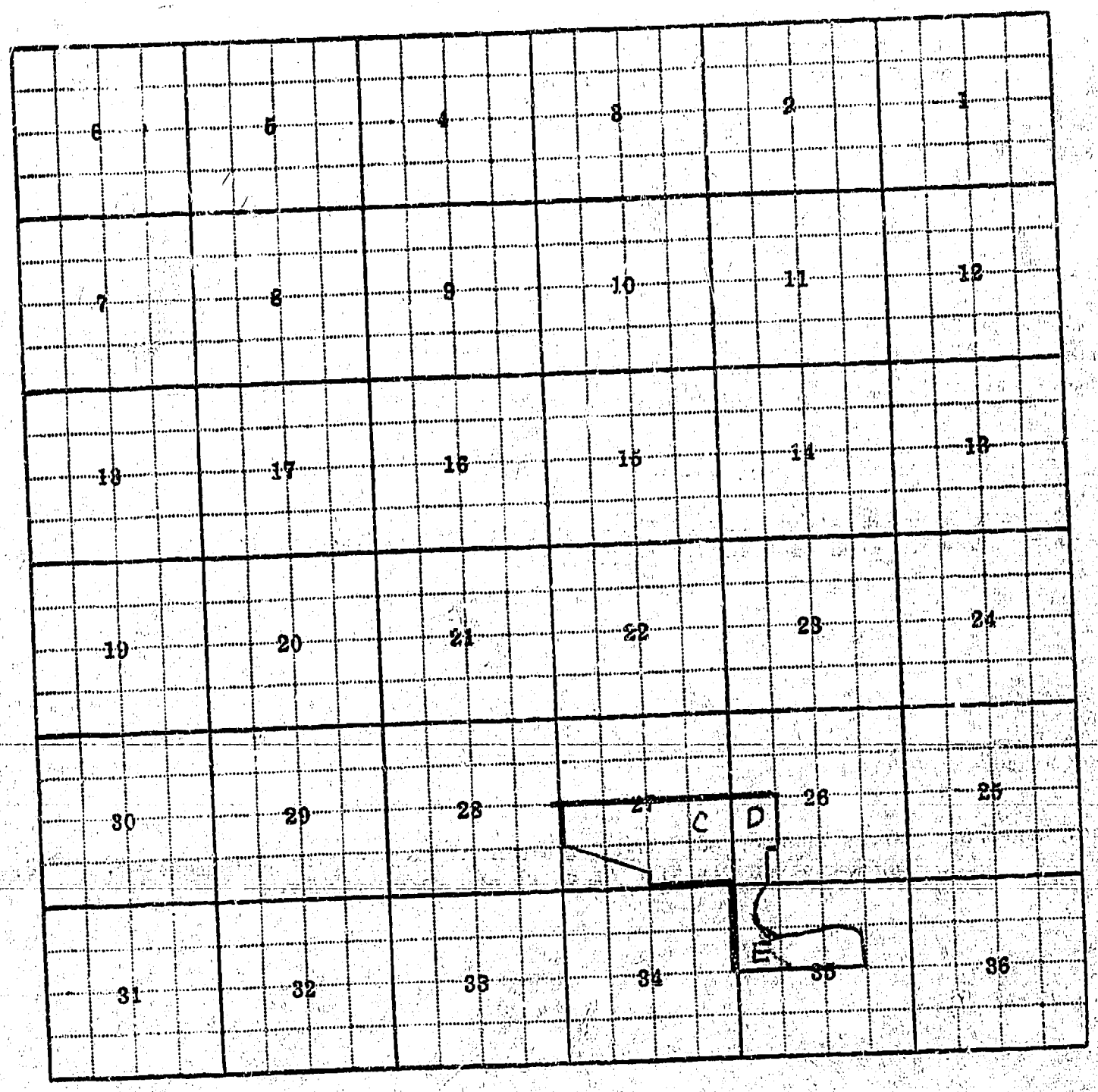

Land Ownership

F-1-A--5M-1-52-7448

STATE OF MONTANA
STATE ENGINEERS OFFICE
Water Resources Survey

T 2N R 2E Plat No. 19

County Gallatin

Photo No. K-23

Farm Checked: Date June 19, 1952

By Noyes & J. Pouliot

Address Three Forks

Legal Land Owner Anna Feistner

Address

Operator Same

Water is delivered by:— X. Private System; 2. Ditch Company; 3. State Project; 4. Federal Project; 5. Irrigation District

App. No. Decree No.	NAME OF APPROPRIATOR TO WHOM DECREED	NAME OF STREAM	Date App. Date Priority	Miner's Inches	In Use	NAME OF DITCH (Water Delivered By)	No.	R/F	Present Irr. Acres	Irrigable Acres
A- 674	J. B. Campbell	Moss Creek	4-13-71	All	Stock	Stock water				
A-1200	Nelson A. Beach	Madison Slough (or East Channel)	1-25-10	300	Yes	Feistner Ditch	1	R	146	0

NOTE: R—Denotes Regular Irrigation. F—Flood Irrigation.

Adequate Supply: Yes x No Explain

Remarks NOTE: This was the Nelson Beach Ranch.

River Basin Missouri

Information From: Mr. Feistner

Also in: Plat No.	Twp.	Rge.	Plat No.	Twp.	Rge.	Plat No.	Twp.	Rge.
Plat No.	Twp.	Rge.	Plat No.	Twp.	Rge.	Plat No.	Twp.	Rge.

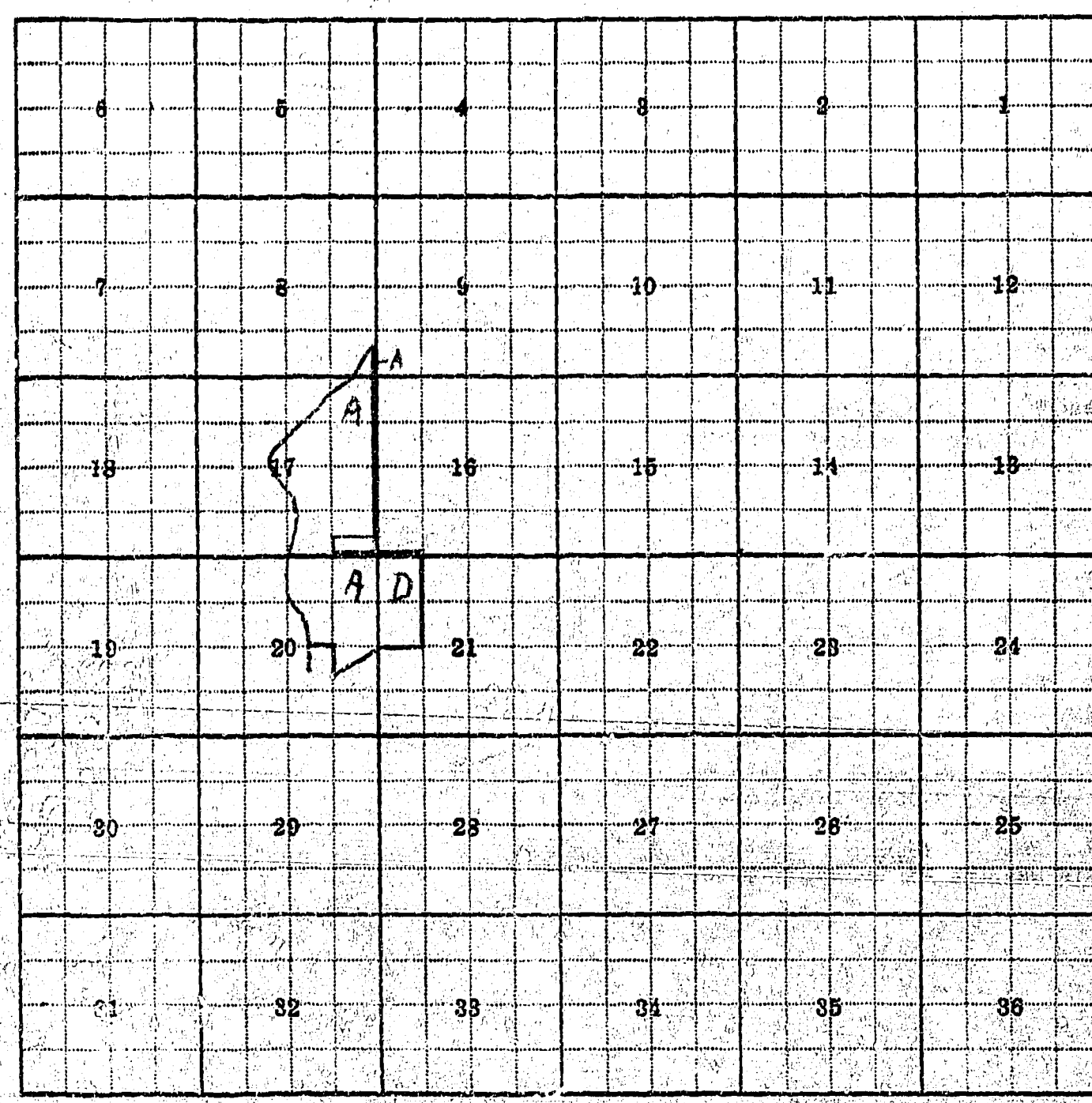

Land Ownership

F-1-A—5M—1-62—7448

County Gallatin

Farm Checked: Date June 17, 1952

By Dave Pouliot

STATE OF MONTANA
STATE ENGINEERS OFFICE
Water Resources Survey

T. 2N R. 2E Plat No. 19

Photo No. K-23

Legal Land Owner John W. Gillespie Address

Operator Address

Water is delivered by:— 1. Private System; 2. Ditch Company; 3. State Project; 4. Federal Project; 5. Irrigation District

App. No. Decree No.	NAME OF APPROPRIATOR TO WHOM DECREED	NAME OF STREAM	Date App. Date Priority	Miner's Inches	In Use	NAME OF DITCH (Water Delivered By)	No.	R/F	Present Irr. Acres	Irrigable Acres
A- 558	Henry Burrell, et al	Madison River	5-20-1903	247 (Part)	=	Burrell Ditch Co.			50	

NOTE: R—Denotes Regular Irrigation. F—Flood Irrigation.

Adequate Supply: Yes x No Explain

Remarks

River Basin Missouri

Also in: Plat No.	Twp.	Rge.	Plat No.	Twp.	Rge.	Plat No.	Twp.	Rge.
Plat No.	Twp.	Rge.	Plat No.	Twp.	Rge.	Plat No.	Twp.	Rge.

Information From:

John W. Gillespie

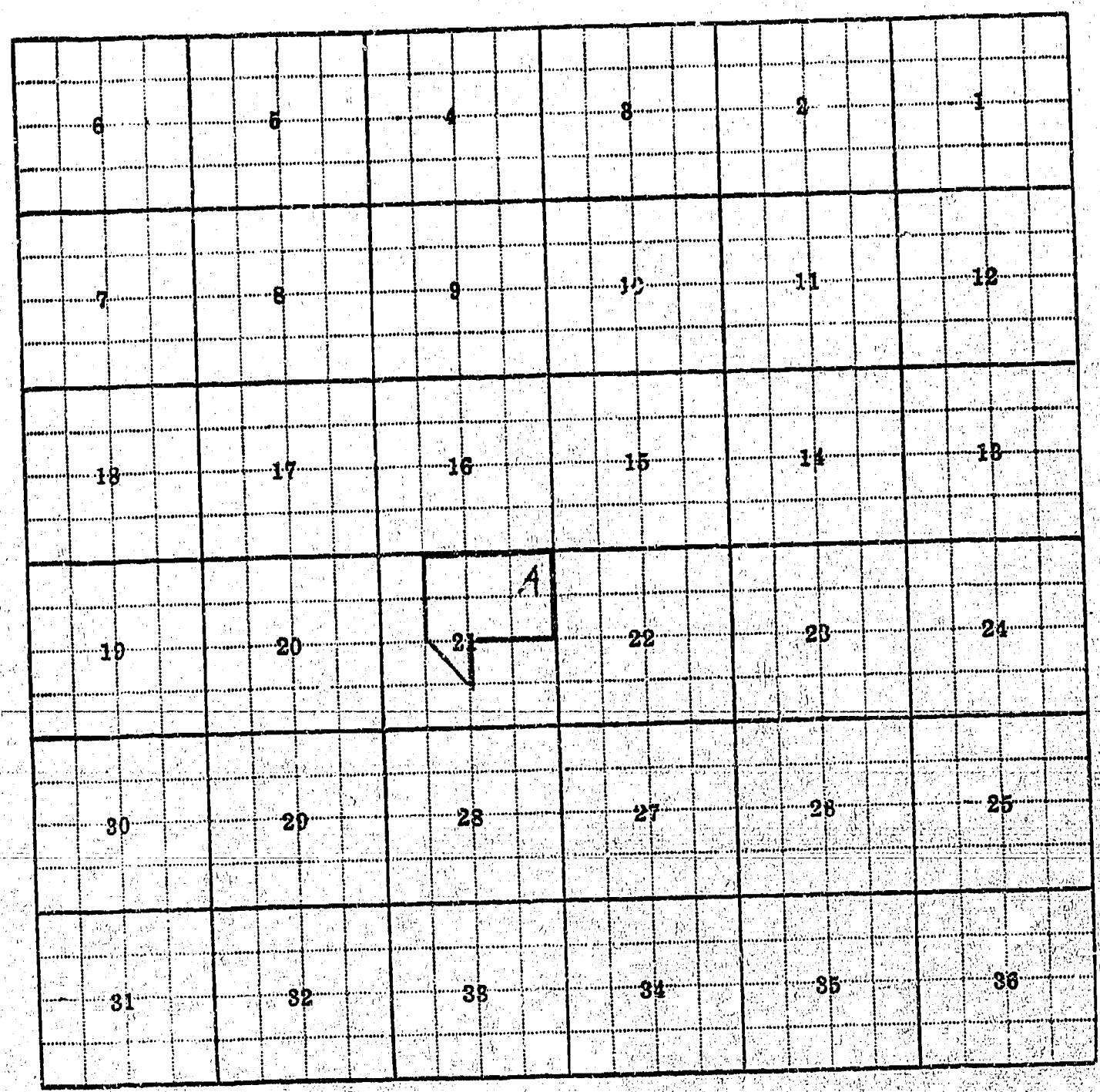

Land Ownership.....

F-1-A--5M--1-62--7448

County Gallatin

Farm Checked: Date June 17, 1952

By Noyes & J. Pouliot

STATE OF MONTANA
STATE ENGINEERS OFFICE
Water Resources Survey

T 2N R 2E Plat No. 19

Photo No. K-23

Legal Land Owner C. W. Hotzel Address Three Forks

Operator Same Address

Water is delivered by:—x 1. Private System; 2. Ditch Company; 3. State Project; 4. Federal Project; 5. Irrigation District

App. No. Decree No.	NAME OF APPROPRIATOR TO WHOM DECREED	NAME OF STREAM	Date App. Date Priority	Miner's Inches	In Use	NAME OF DITCH (Water Delivered By)	No.	R/F	Present Irr. Acres	Irrigable Acres
A- 558*	Henry Burrell, et al	Madison River	5-20-03	5000	Yes	Burrell Ditch Co.		R		
A- 730	John T. Miller	Rea Creek	2- 1-86	100	Yes	Sharman Ditch	1	R	98	0
A-1261	Geo.W. & Lillian Hotzel	Springs & Waste	4- 1-48	30	Yes	Hotzel Ditch	1	R	33	0

A- 558* (Original) Burrell Ditch Co. - Point of diversion in Mike McDonald's field about 200' So. West from corner of NESE¼, Sec. 8, T. 1N-R.2E - East Bank. For use in Sec. 8, T.1N-R.2E, Sec. 33, 29, 32, 28, 21, 22, 27, T-2N-R.2E.

"Burrell Ditch Co." - Being: Helen Sharman, Henry Burrell, Wm. Carpenter, J. T. Miller, John Stovenour, Geo. Wright, claim ditch right of way - repair rights, etc. Supply ditch now from Madison Dike and Drain Ditch supplements Rea Creek & river (sloughs) and is picked up in private ditches.)

NOTE: R—Denotes Regular Irrigation. F—Flood Irrigation.

Adequate Supply: Yes x No Explain

Remarks This was the old John Stovenour place

River Basin Missouri

Also in: Plat No.	Twp.	Rge.	Plat No.	Twp.	Rge.	Plat No.	Twp.	Rge.
Plat No.	Twp.	Rge.	Plat No.	Twp.	Rge.	Plat No.	Twp.	Rge.

Information From:
C.W. Hotzel



Land Ownership

F-1-A—5M—1-62—7448

County Gallatin

Farm Checked: Date 6-23-52

By Dave Pouliot

STATE OF MONTANA
STATE ENGINEERS OFFICE
Water Resources Survey

T. 2N R. 2E Plat No. 19

Photo No. K-23; K-24

Legal Land Owner Simon Johnson Address Logan

Operator Fairweather (Buying) Address

Water is delivered by:— 1. Private System; 2. Ditch Company; 3. State Project; 4. Federal Project; 5. Irrigation District

App. No. Decree No.	NAME OF APPROPRIATOR TO WHOM DECREED	NAME OF STREAM	Date App. Date Priority	Miner's Inches	In Use	NAME OF DITCH (Water Delivered By)	No.	R/F	Present Irr. Acres	Irrigable Acres
		Madison River				Fairweather Ditch	1	R		160

NOTE: R—Denotes Regular Irrigation. F—Flood Irrigation.

Adequate Supply: Yes ..... No ..... Explain .....

Remarks .....

River Basin Missouri

Also in: Plat No. ..... Twp. ..... Rge. ..... Plat No. ..... Twp. ..... Rge. ..... Plat No. ..... Twp. ..... Rge. .....
Plat No. ..... Twp. ..... Rge. ..... Plat No. ..... Twp. ..... Rge. ..... Plat No. ..... Twp. ..... Rge. .....

Information From .....

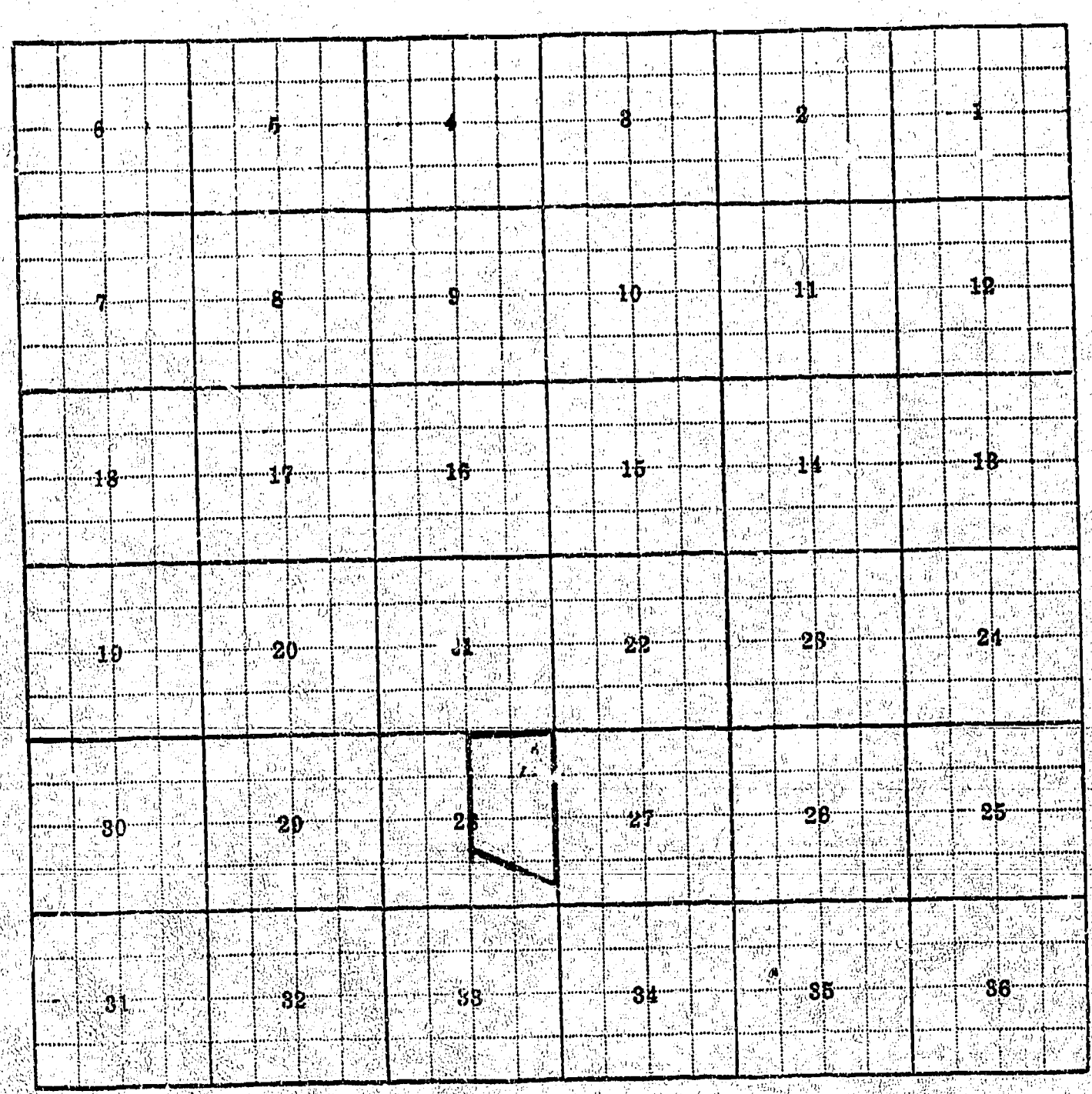

Land Ownership

F-1-A—5M—1-62—7448

County Gallatin

Farm Checked: Date 7-30-52

By Dave Pouliot

STATE OF MONTANA
STATE ENGINEERS OFFICE
Water Resources Survey

T. 2N R. 2E Plat No. 19

Photo No. K-24

Legal Land Owner Town of Logan Address

Operator Address

Water is delivered by:— 1. Private System; 2. Ditch Company; 3. State Project; 4. Federal Project; 5. Irrigation District

App. No. Decree No.	NAME OF APPROPRIATOR TO WHOM DECREED	NAME OF STREAM	Date App. Date Priority	Miner's Inches	In Use	NAME OF DITCH (Water Delivered By)	No.	R/F	Present Irr. Acres	Irrigable Acres
None		Wells				Domestic				
None		Gallatin River				RR tank piped for lawns and gardens				
A-1040	Manhattan Malting Co.	Logan Springs	1-14-04	100						
A-1055	Manhattan Malting Co.	Water Cress Spring	1-14-04	100						

NOTE: R—Denotes Regular Irrigation. F—Flood Irrigation.

Adequate Supply: Yes No Explain

Remarks

River Basin Missouri

Also in: Plat No. Twp. Rge.	Plat No. Twp. Rge.	Plat No. Twp. Rge.
Plat No. Twp. Rge.	Plat No. Twp. Rge.	Plat No. Twp. Rge.

Information From:

Postmaster

6	5	4	3	2	1
7	8	9	10	11	12
18	17	16	15	14	13
19	20	21	22	23	24
30	29	28	27	26	25
31	32	33	34	35	36

Land Ownership

F-1-A—5M—1-62—74,8

County Gallatin

Farm Checked: Date 7-30-52

By Dave Pouliot

STATE OF MONTANA
STATE ENGINEERS OFFICE
Water Resources Survey

T 2N R 2E Plat No. 19

Photo No. K-24

Legal Land Owner Town of Logan Address

Operator Address

Water is delivered by:— 1. Private System; 2. Ditch Company; 3. State Project; 4. Federal Project; 5. Irrigation District

App. No. Decree No.	NAME OF APPROPRIATOR TO WHOM DECREED	NAME OF STREAM	Date App. Date Priority	Miner's Inches	In Use	NAME OF DITCH (Water Delivered By)	No.	R/F	Present Irr. Acres	Irrigable Acres
	NO TRACE OF ANY DITCHES									
A-1089	M.H. & W.E. Crowley	Spring in NW¼SW¼Sec.26	5-27-12	All						
A-1207	E.M.Ferris & H.A.Hover	Barringer Slough	3-20-14	1000						

NOTE: R—Denotes Regular Irrigation. F—Flood Irrigation.

Adequate Supply: Yes..... No..... Explain

Remarks

River Basin Missouri

Information From:

Also in: Plat No. 16	Twp. 3N	Rge. 6E	Plat No. 28	Twp. 1N	Rge. 3E	Plat No. 34	Twp. 1S	Rge. 1E
Plat No. 17	Twp. 3N	Rge. 7E	Plat No. 29	Twp. 1N	Rge. 4E	Plat No. 38	Twp. 1S	Rge. 5E
Plat No. 20	Twp. 2N	Rge. 3E	Plat No. 30	Twp. 1N	Rge. 5E	Plat No. 45	Twp. 2S	Rge. 5E
Plat No. 25	Twp. 1N	Rge. 1W	Plat No.	Twp.	Rge.	Plat No. 49	Twp. 3S	Rge. 4E

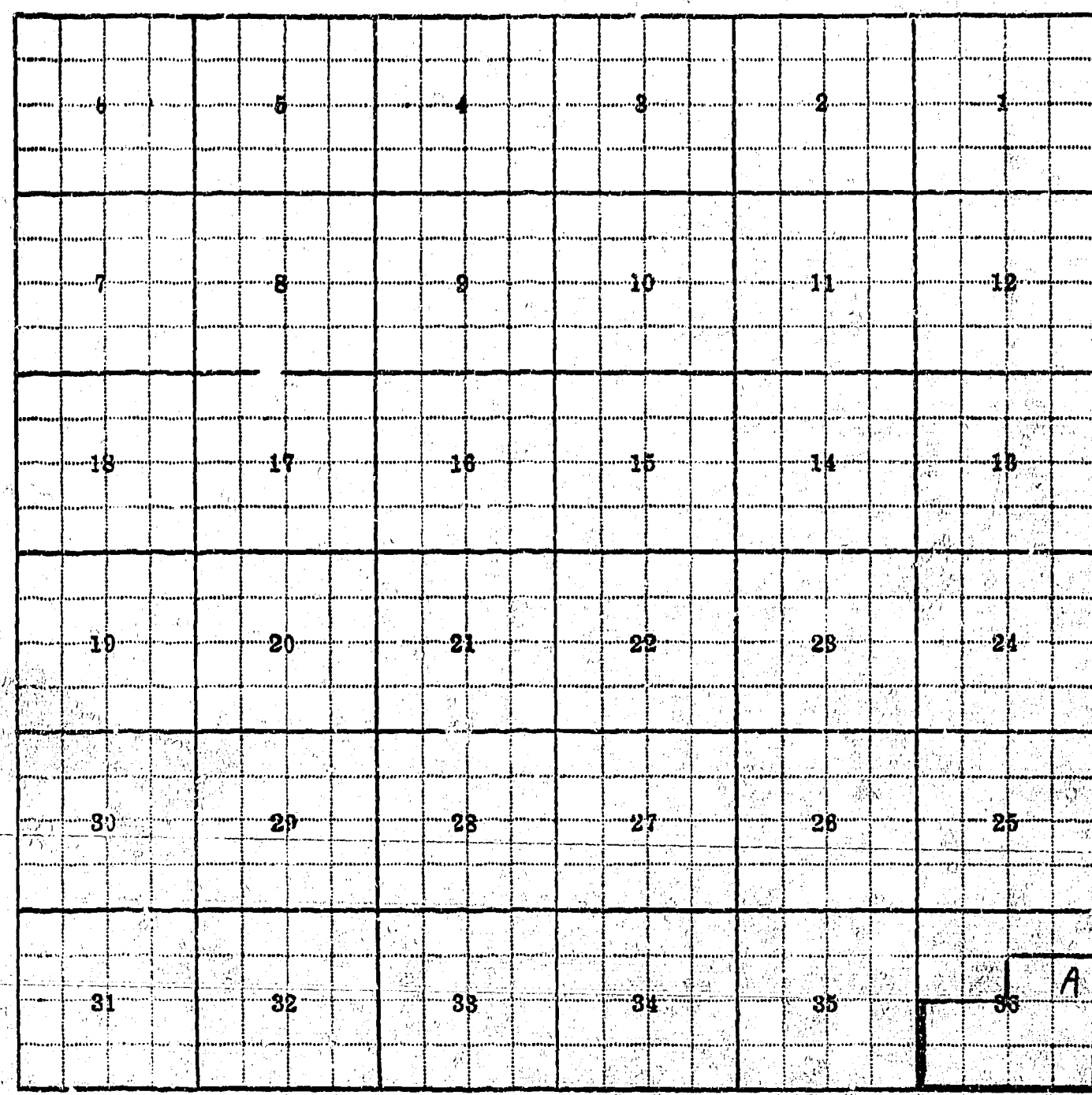

Land Ownership

F-1-A-5M-1-62-7448

STATE OF MONTANA
STATE ENGINEERS OFFICE
Water Resources Survey

T. 2N R. 2E Plat No. 19

County Gallatin

Photo No. K-24

Farm Checked: Date June 12, 1952

By Noyes & J. Poulint

Address

Legal Land Owner Neils Neilson

Address Three Forks

Operator Royal J. Turley (buying)

Water is delivered by:— X 1. Private System; 2. Ditch Company; 3. State Project; 4. Federal Project; 5. Irrigation District

App. No. Decree No.	NAME OF APPROPRIATOR TO WHOM DECREED	NAME OF STREAM	Date App. Date Priority	Miner's Inches	In Use	NAME OF DITCH (Water Delivered By)	No.	R/F	Present Irr. Acres	Irrigable Acres
A- 558	Henry Burrell, et al	Madison River	5-20-03	5000	Yes Part	Burrell Ditch Co.	1	R	131	10

NOTE: R—Denotes Regular Irrigation. F—Flood Irrigation.

Adequate Supply: Yes x No Explain

Remarks Was the old George Wright place, one of the originals of Burrell Ditch. Each has equal share.

River Basin Missouri

Information From: Royal J. Turley

Also in:								
Plat No. 27	Twp. 1N	Rge. 2E	Plat No.	Twp.	Rge.	Plat No.	Twp.	Rge.
Plat No.	Twp.	Rge.	Plat No.	Twp.	Rge.	Plat No.	Twp.	Rge.

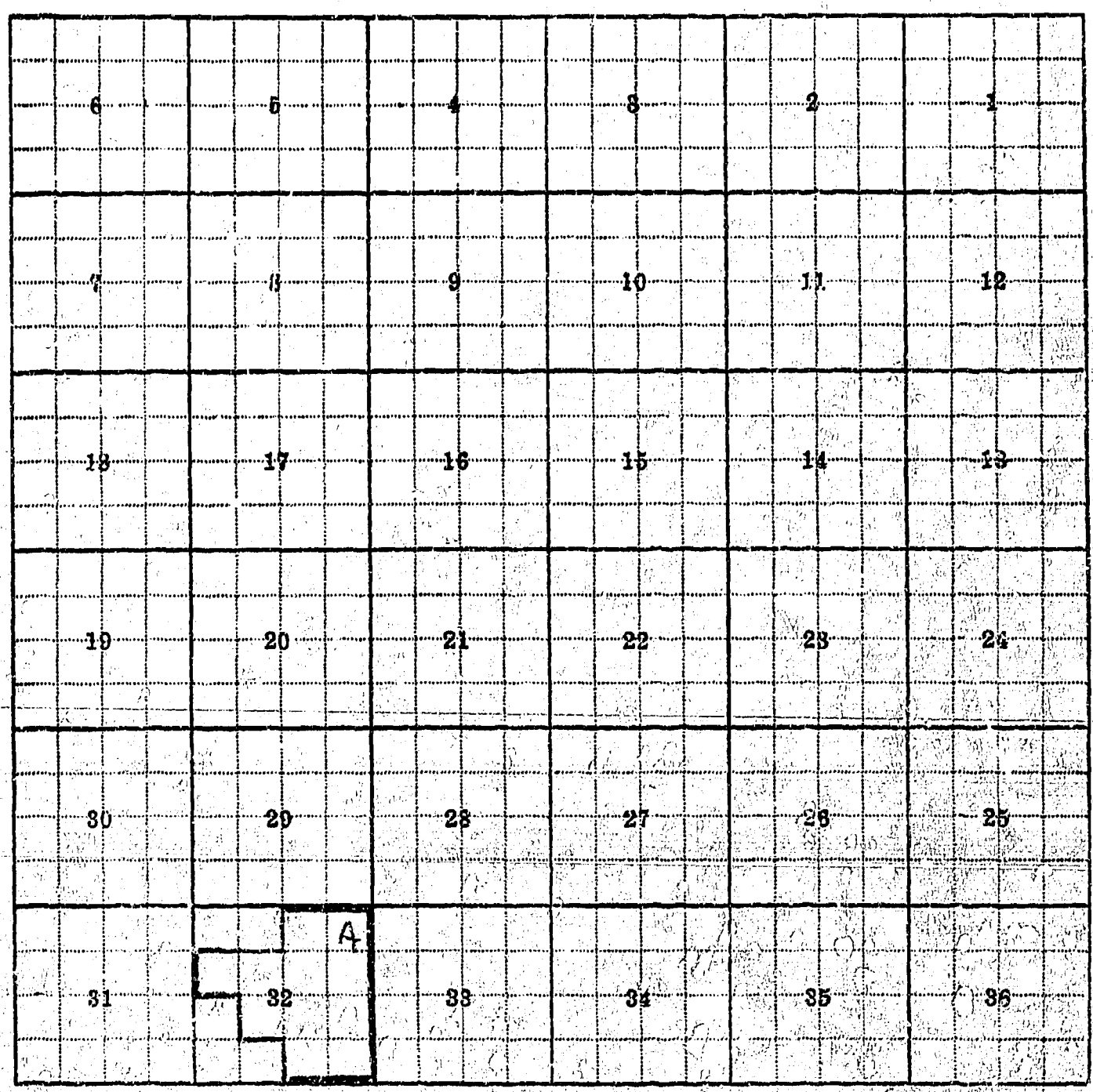

Land Ownership

F-1-A--5M--1-62--7448

County Gallatin

Farm Checked: Date 6-24-52

By Dave Fouliot

STATE OF MONTANA
STATE ENGINEERS OFFICE
Water Resources Survey

T. 2N R. 2E. Plat No. 19

Photo No. K-23, K-24

Legal Land Owner Thomas J. Olye Address Logan

Operator Address

Water is delivered by:— 1. Private System; 2. Ditch. Company; 3. State Project; 4. Federal Project; 5. Irrigation District

App. No. Decree No.	NAME OF APPROPRIATOR TO WHOM DECREED	NAME OF STREAM	Date App. Date Priority	Miner's Inches	In Use	NAME OF DITCH (Water Delivered By)	No.	R/F	Present Irr. Acres	Irrigable Acres
A- 362	Harry E. Raymond	Gallatin River	12-22-33	300	Yes	Private Pump Ditch	1	R	10	8

NOTE: R—Denotes Regular Irrigation. F—Flood Irrigation.

Adequate Supply: Yes x No x Explain

Remarks High water washes out ditches and land

River Basin Missouri

Also in: Plat No. Twp. Rge. | Plat No. Twp. Rge. | Plat No. Twp. Rge.
Plat No. Twp. Rge. | Plat No. Twp. Rge. | Plat No. Twp. Rge.

Information From: Thomas ~~O~~K Olye

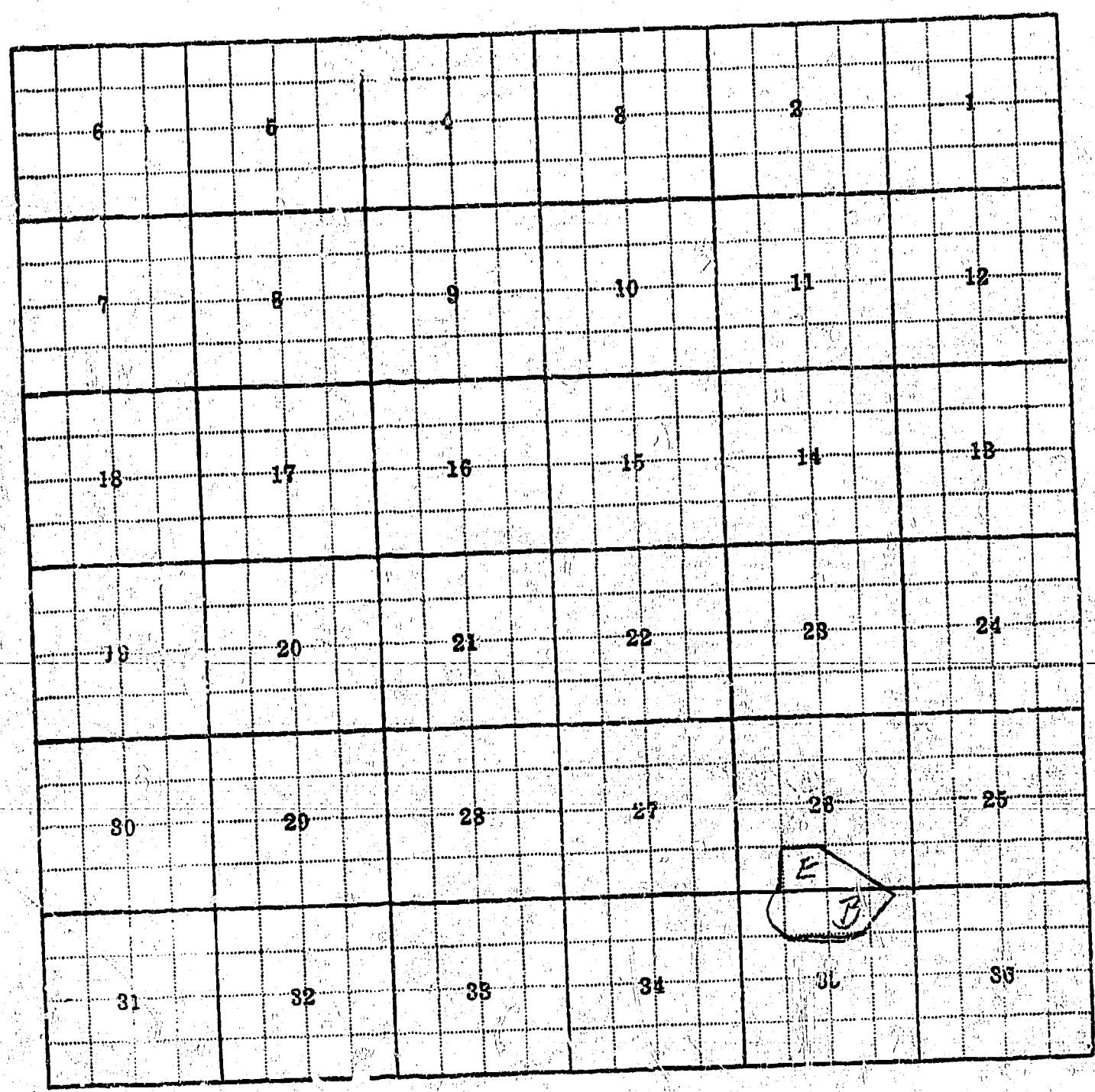

Land Ownership

F-1-A--5M—1-62--7448

County Gallatin

Farm Checked: Date June 18, 1952

By Noyes & J. Pouliot

STATE OF MONTANA
STATE ENGINEERS OFFICE
Water Resources Survey

T. 2N R. 2E Plat No. 19

Photo No. K-23

Legal Land Owner Emmett O'Leary Address

Operator Wayne Aughney (buying) Address Three Forks

Water is delivered by:— 1. Private System; 2. Ditch Company; 3. State Project; 4. Federal Project; 5. Irrigation District

App. No. Decree No.	NAME OF APPROPRIATOR TO WHOM DECREED	NAME OF STREAM	Date App. Date Priority	Miner's Inches	In Use	NAME OF DITCH (Water Delivered By)	No.	R/F	Present Irr. Acres	Irrigable Acres
		East Channel Madison or Payne Slough				O'Leary-Otto-Pyfer	1	R	0	20
A- 674	J.B. Campbell	Moss Creek	4-13-71	All	Stock					
A- 730	John T. Miller	Rea Creek	2- 1-66	100Pt	No					
A-1205	Thos. Dunn	Payne Slough Creek	5- 3-92	1000	No					
A-1226	Damuel Scow	Payne Slough	3-11-92	300	No					

NOTE: R—Denotes Regular Irrigation. F—Flood Irrigation.

Adequate Supply: Yes x No Explain

Remarks Has not looked into what water rights he had. No irrigation at present.

River Basin Missouri

Also in: Plat No. Twp. Rge. Plat No. Twp. Rge. Plat No. Twp. Rge.
Plat No. Twp. Rge. Plat No. Twp. Rge. Plat No. Twp. Rge.

Information From:
Wayne Aughney

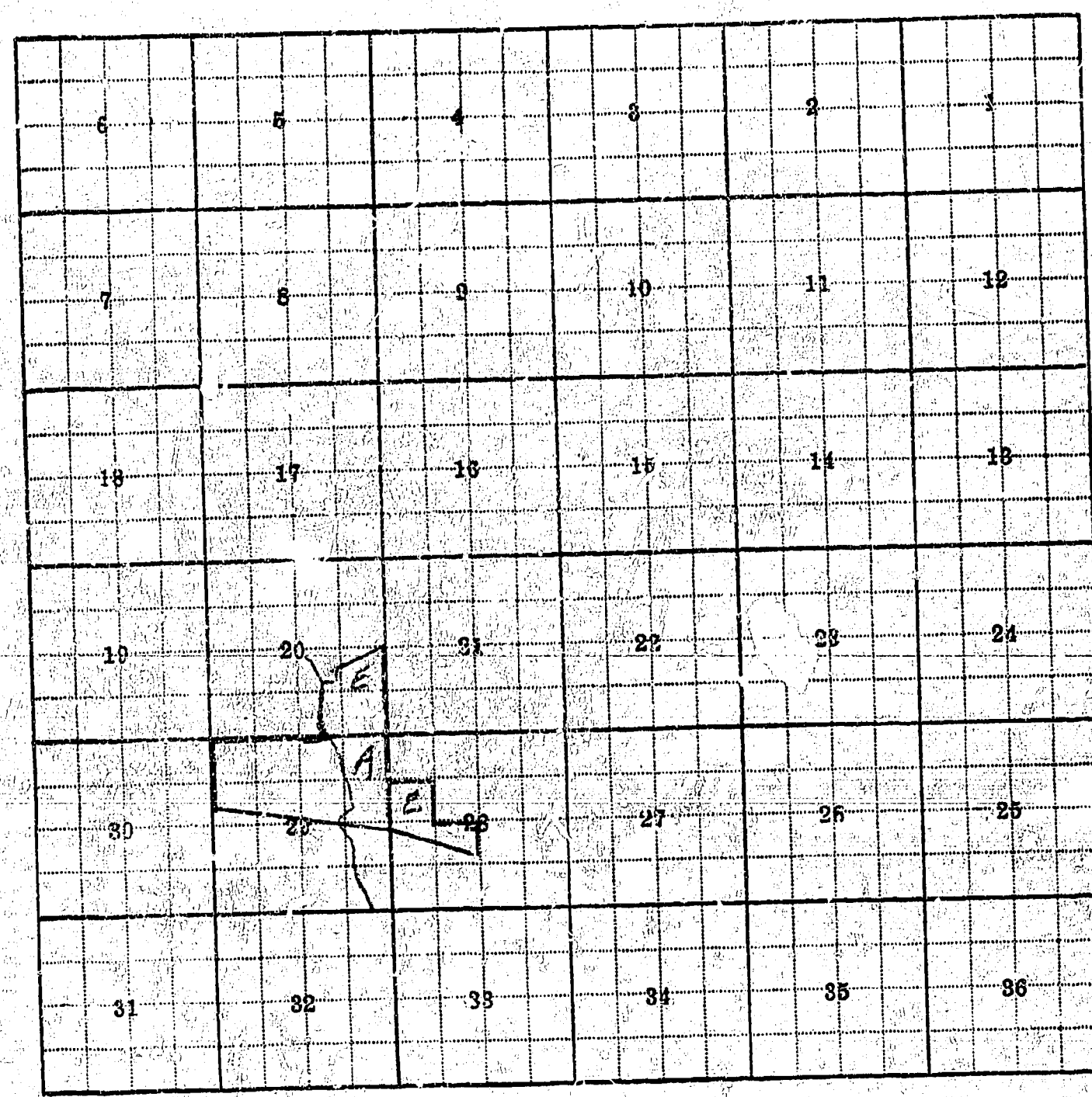

Land Ownership

F-1-A—5M--1-62--7448

STATE OF MONTANA
STATE ENGINEERS OFFICE
Water Resources Survey

T. 2N R. 2E Plat No. 19

County Gallatin

Photo No. J-20, K-23

Farm Checked: Date June 20, 1952

By Noyes & J. Pouliot

Address

Legal Land Owner A.M.C. Otto

Address

Operator

Water is delivered by:— 1. Private System; 2. Ditch Company; 3. State Project; 4. Federal Project; 5. Irrigation District

App. No. Decree No.	NAME OF APPROPRIATOR TO WHOM DECREED	NAME OF STREAM	Date App. Date Priority	Miner's Inches	In Use	NAME OF DITCH (Water Delivered By)	No.	R/F	Present Irr. Acres	Irrigable Acres
		East Channel Madison River				O'Leary-Otto-Pyter	1	R	6	0

NOTE: R—Denotes Regular Irrigation. F—Flood Irrigation.

Adequate Supply: Yes No Explain

Remarks

River Basin Missouri

Information From:

Mr. Feistner

Also in: Plat No. Twp. Rge.	Plat No. Twp. Rge.	Plat No. Twp. Rge.
Plat No. Twp. Rge.	Plat No. Twp. Rge.	Plat No. Twp. Rge.

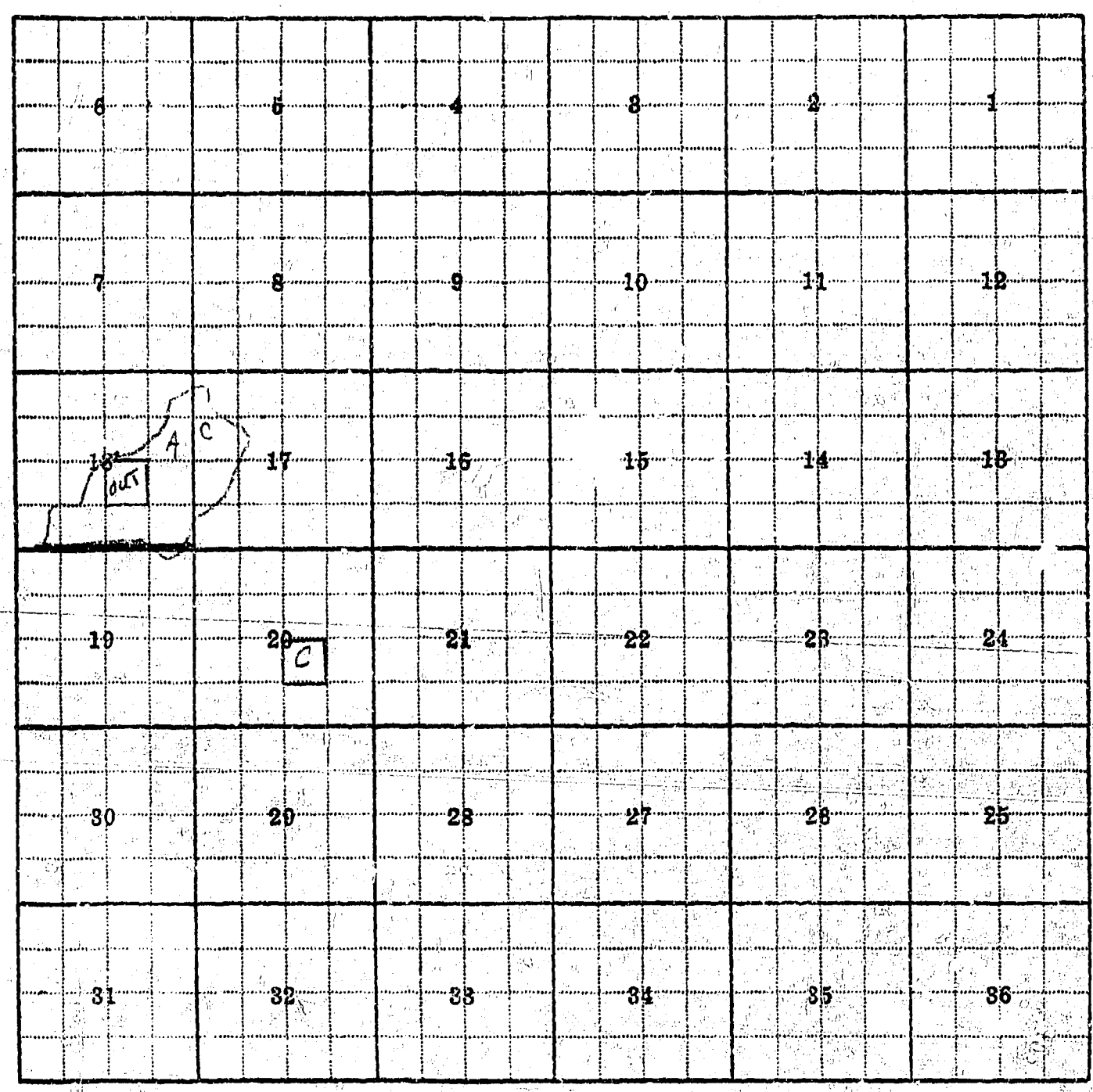

Land Ownership

F-1-A—5M—1-62—7448

County Gallatin

Farm Checked: Date June 18, 1952

By Noyes & J. Pouliot

STATE OF MONTANA
STATE ENGINEERS OFFICE
Water Resources Survey

T. 2N R. 2E Plat No. 19

Photo No. K-24

Legal Land Owner Helen Peters and F.W. Sharman Address

Operator Russie Eroes, cont. Address Three Forks

Water is delivered by:— X1. Private System; 2. Ditch Company; 3. State Project; 4. Federal Project; 5. Irrigation District

App. No. Decree No.	NAME OF APPROPRIATOR TO WHOM DECREED	NAME OF STREAM	Date App. Date Priority	Miner's Inches	In Use	NAME OF DITCH (Water Delivered By)	No.	R/F	Present Irr. Acres	Irrigable Acres
A- 558	Henry Burrell, et al	Madison River	5-20-03	5000	No	Burrell Ditch Co.		R	0	
A- 731	Helen C. Sharman	Rea Creek	4-24-99	500	Yes	Sharman Ditch	1	R	200	0

NOTE: R—Denotes Regular Irrigation. F—Flood Irrigation.

Adequate Supply: Yes X No Explain

Remarks Burrell Ditch at (now) Turley place for Eroes place plowed out. Mrs. Eroes now trying to have ditches replaced.

River Basin Missouri

Also in: Plat No. 27 Twp. 1N Rge. 2E	Plat No. Twp. Rge.	Plat No. Twp. Rge.
Plat No. Twp. Rge.	Plat No. Twp. Rge.	Plat No. Twp. Rge.

Information From:

Russie Eroes - Mr. Hale