

Land Ownership.....

F-1-A

County Gallatin

Farm Checked: Date 10/15/52

By Nichols & Noyes

STATE OF MONTANA
WATER CONSERVATION BOARD
Water Resources Survey

T. 3S R. 5E Plat No. 50

Photo No. 0-24

Legal Land Owner Walter C. Kraft Address

Operator Same Address

Water is delivered by:-- (1) Private System; (2) Ditch Company; (3) State Project; 4. Federal Project; 5. Irrigation District

App. No. Decree No.	NAME OF APPROPRIATOR TO WHOM DECREED	NAME OF STREAM	Date App. Date Priority	Miner's Inches	In Use	NAME OF DITCH (Water Delivered By)	No.	R/F	Present Irr. Acres	Irrigable Acres
A-1004	Bozeman Creek Reservoir	Mystic Lake	9/13/01	3000	Yes	Mystic Lake Ditch	1-2	F	75	0
B-48A	William Hoff	Bozeman Creek	1883	25		Mystic Lake Ditch	2	R)		
D-141	Middle Creek Ditch Co.	Middle Creek		50		Middle Creek Water Users				
						Assn. - Hoy Ditch	2-3	R)	160	0
D-132	Charles E. Hoy	Middle Creek	5/ 1878	65		Hoy Ditch	2-3	R)		
D-132	Charles E. Hoy		5/1882	25						

NOTE: R—Denotes Regular Irrigation. F—Flood Irrigation.

Adequate Supply: Yes X No Explain

Remarks Has ½ share in Mystic Lake Ditch Association. Have 100 Acre feet out of Middle Creek Dam. Five (5) shares in Hoy Ditch Co. Middle Creek Water Users Association water may be taken through either Hoy or Hodgman Ditches and used upon any of the land.

River Basin

Also in: Plat No. Twp. Rge	Plat No. Twp. Rge	Plat No. Twp. Rge
Plat No. Twp. Rge	Plat No. Twp. Rge	Plat No. Twp. Rge

Information From:

Mr. Kraft

6	5	4	3	2	1
7	8	9	10	11	12
18	17	16	15	14	13
19	20	21	22	23	24
30	29	28	27	26	25
31	32	33	34	35	36

Land Ownership

F-1-A-5M--1-62-7448

County Gallatin

Farm Checked: Date 10/17/52

By Nichols and Noyes

STATE OF MONTANA
STATE ENGINEERS OFFICE
Water Resources Survey

T 3S R 5E Plat No. 50

Photo No. 0-24

Legal Land Owner N. Kenneth Kraft Address Route No. 2

Operator Address

Water is delivered by:— (1) Private System; (2) Ditch Company; 3. State Project; 4. Federal Project; 5. Irrigation District

App. No. Decree No.	NAME OF APPROPRIATOR TO WHOM DECREED	NAME OF STREAM	Date App. Date Priority	Miner's Inch's	In Use	NAME OF DITCH (Water Delivered By)	No.	R/F	Present Irr. Acres	Irrigable Acres
See Ditch										
Co.	Bozeman Creek Reservoir									
	Company	Mystic Lake	9/13/01	2sh.	Yes	Mystic Lake Dam	2	R		
D-48A	Wm. Hoff	Bozeman Creek	1883	25	Yes	Mystic Lake Dam	1	R	160	0

NOTE: R—Denotes Regular Irrigation. F—Flood Irrigation.

Adequate Supply: Yes No Explain Depends on seasonal snow

Remarks Has one (1) share in Mystic Lake Ditch Association. Have been thinking about sprinkler system in the near future.

River Basin

Also in: Plat No. Twp. Rge.	Plat No. Twp. Rge.	Plat No. Twp. Rge.
Plat No. Twp. Rge.	Plat No. Twp. Rge.	Plat No. Twp. Rge.

Information From:
Mr. N. K. Kraft

6	5	4	3	2	1
7	8	9	10	11	12
18	17	16	15	14	13
19	20	21	22	23	24
30	29	28	27	26	25
31	32	33	34	35	36

Land Ownership

F-1-A—5M—

County Gallatin

Farm Checked: Date 10/9/52

By Nichols and Noyes

STATE OF MONTANA
STATE ENGINEERS OFFICE
Water Resources Survey

T 3S R 5E Plat No 50

Photo No 0-24

Legal Land Owner Mary E. Kundert, et al Address Route No. 2, Bozeman,

Operator Address

Water is delivered by:— (1) Private System; 2. Ditch Company; 3. State Project; 4. Federal Project; 5. Irrigation District

App. No. Decree No.	NAME OF APPROPRIATOR TO WHOM DECREED	NAME OF STREAM	Date App. Date Priority	Miner's Inches	In Use	NAME OF DITCH (Water Delivered By)	No.	R/F	Present Irr. Acres	Irrigable Acres
D-410	G. L. Kent	Cottonwood Creek	6/ 1/70	User Right		Kent Ditch	1	R	5	
A-1209A	H. O. Green *	Spring Hollow Slough	1950	60		Green or Private Ditch	1	R	3	

NOTE: R—Denotes Regular Irrigation. F—Flood Irrigation.

Adequate Supply: Yes X No Explain

Remarks *Above spring used for 30 years prior to date of filing. May clear five or six acres.

River Basin

Also in: Plat No. Twp. Rge.	Plat No. Twp. Rge.	Plat No. Twp. Rge.
Plat No. Twp. Rge.	Plat No. Twp. Rge.	Plat No. Twp. Rge.

Information From: E. L. Kundert

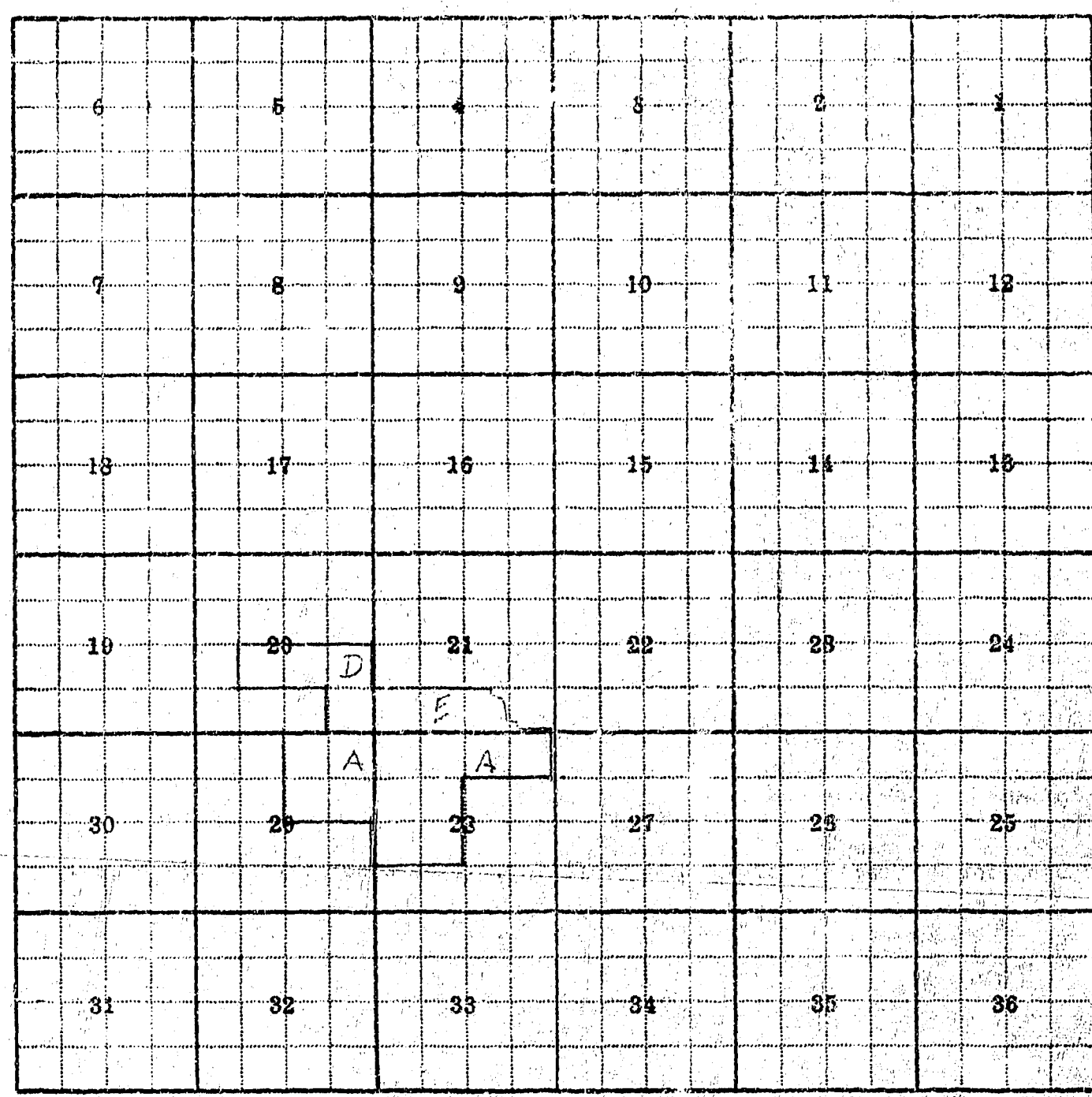

Land Ownership

F-1-A—5M—1-62—7448

County Gallatin

Farm Checked: Date 10/9/52

By Nichols and Noyes

STATE OF MONTANA
STATE ENGINEERS OFFICE
Water Resources Survey

T. 3S R. 5E Plat No. 50

Photo No. N-26, O-24

Legal Land Owner Mary E. Kundert, et al Address Route No. 2, Bozeman

Operator Address

Water is delivered by:— (1) Private System; 2. Ditch Company; 3. State Project; 4. Federal Project; 5. Irrigation District

App. No. Decree No.	NAME OF APPROPRIATOR TO WHOM DECREED	NAME OF STREAM	Date App. Date Priority	Miner's Inches	In Use	NAME OF DITCH (Water Delivered By)	No.	R/F	Present Irr. Acres	Irrigable Acres
D-413	Peter Koch	Spring	9/13/83	40	Yes	Koch Ditch	1	R	Garden	
						*West Herron Ditch now Cottonwood Ditch				

NOTE: R—Denotes Regular Irrigation. F—Flood Irrigation.

Adequate Supply: Yes No X Explain Spring runs very little water used for garden and stock water.
Remarks May in the near future, try and figure out how to irrigate the ranch.
*As of January 21, 1958 Field Check will show some probable irrigation under this Ditch.

River Basin

Also in: Plat No. Twp. Rge.	Plat No. Twp. Rge.	Plat No. Twp. Rge.
Plat No. Twp. Rge.	Plat No. Twp. Rge.	Plat No. Twp. Rge.

Information From:
E. L. Kundert

6	5	4	3	2	1
7	8	9	10	11	12
18	17	16	15	14	13
19	20	D 21	22	23	24
30	29	28	27	26	25
31	32	33	34	35	36

Land Ownership

F-1-A—5M—1-62--7448

County Gallatin

Farm Checked: Date 10/10/52

By Noyes

STATE OF MONTANA
STATE ENGINEERS OFFICE
Water Resources Survey

T 3S R 5E Plat No. 50

Photo No. 0-24

Legal Land Owner Lillie M. Lenz Address

Operator Address

Water is delivered by:— 1. Private System; (2) Ditch Company; (3) State Project; 4. Federal Project; 5. Irrigation District

App. No. Decree No.	NAME OF APPROPRIATOR TO WHOM DECREED	NAME OF STREAM	Date App. Date Priority	Miner's Inches	In Use	NAME OF DITCH (Water Delivered By)	No.	R/F	Present Irr. Acres	Irrigable Acres
D-121	Randolph Brooks	Middle Creek	7/1881	25	Yes	Hoy Ditch	2-3	R		
D-121	Randolph Brooks	Middle Creek	6/1869	25	Yes	Hoy Ditch	2-3	R		
D-132	Chas. Hoy	Middle Creek	5/1882	25	Yes	Hoy Ditch	2-3	R		
D-132	Chas. Hoy	Middle Creek	5/1878	60	Yes	Hoy Ditch	2-3	R	240	
	Middle Creek Waters Users Association	Middle Creek		100A'		Hoy Ditch	2-3	R		

NOTE: R—Denotes Regular Irrigation. F—Flood Irrigation.

Adequate Supply: Yes X No Explain

Remarks Five (5) Shares in Hoy Ditch Co. One Hundred (100) Acre Feet in Middle Creek Water Users Association One (1) share in the Middle Ditch Company 50 Miner's Inches. Supplemental supply through the Hoy Ditch

River Basin

Also in: Plat No. Twp. Rge. | Plat No. Twp. Rge. | Plat No. Twp. Rge.
Plat No. Twp. Rge. | Plat No. Twp. Rge. | Plat No. Twp. Rge.

Information From:

Don Nash

6	5	4	3	2 A	1
7	8	9	10	11	12
18	17	16	15	14	13
19	20	21	22	23	24
30	29	28	27	26	25
31	32	33	34	35	36

Land Ownership.....

F-1-A—5M—1-62—7448

County Gallatin

Farm Checked: Date 10/17/52

By Nichols and Noyes

STATE OF MONTANA
STATE ENGINEERS OFFICE
Water Resources Survey

T 3S R 5E Plat

Photo No. N-26

Legal Land Owner George Merklin Address Route No. 2, Bozeman

Operator Address

Water is delivered by:— (1) Private System; 2. Ditch Company; 3. State Project; 4. Federal Project; 5. Irrigation

App. No. Decree No.	NAME OF APPROPRIATOR TO WHOM DECREED	NAME OF STREAM	Date App. Date Priority	Miner's Inches	In Use	NAME OF DITCH (Water Delivered By)	No.	R/F	Presen Irr. Ac
D-410	G. L. Kent and William Mickelberry	Cottonwood	6/ 1/70	20	Yes	Kent Ditch	1	R	1

NOTE: R—Denotes Regular Irrigation. F—Flood Irrigation.

Adequate Supply: Yes X No Explain Have plans to use sprinkler unit

Remarks

River Basin

Also in:								
Plat No.	Twp.	Rge.	Plat No.	Twp.	Rge.	Plat No.	Twp.	Rge.
Plat No.	Twp.	Rge.	Plat No.	Twp.	Rge.	Plat No.	Twp.	Rge.

Information From Mr. Merklin

6	5	4	3	2	1
7	8	9	10	11	12
18	17	16	15	14	13
19	20	21	22	23	24
30	29	28	27	26	25
31	32	33	34	35	36

Land Ownership

F-1-A—5M—1-62—7448

County Gallatin

Farm Checked: Date 10/9/52

By Nichols and Noyes

STATE OF MONTANA
STATE ENGINEERS OFFICE
Water Resources Survey

T. 3S R. 5E Plat No. 50

Photo No. N-26

Legal Land Owner Samuel H. Miles Address

Operator Address

Water is delivered by:— 1. Private System; 2. Ditch Company; 3. State Project; 4. Federal Project; 5. Irrigation District

App. No. Decree No.	NAME OF APPROPRIATOR TO WHOM DECREED	NAME OF STREAM	Date App. Date Priority	Miner's Inches	In Use	NAME OF DITCH (Water Delivered By)	No.	R/F	Present Irr. Acres	Irrigable Acres
A-1069	Alpheus Badgley	Springs	7/11/84	All						
	NO IRRIGATION	DRY LAND								

NOTE: R—Denotes Regular Irrigation. F—Flood Irrigation.

Adequate Supply: Yes No Explain

Remarks

River Basin

Also in: Plat No. Twp. Rge.	Plat No. Twp. Rge.	Plat No. Twp. Rge.
Plat No. Twp. Rge.	Plat No. Twp. Rge.	Plat No. Twp. Rge.

Information From:

Mr. Miles

6	5	4	3	2	1
7	8	9	10	11	12
18	17	16	15	14	13
19	20	21	22	23	24
30	B 29	28	27	26	25
31	32	33	34	35	36

Land Ownership

F-1-A—5M—

County Gallatin

Farm Checked: Date 10/31/52

By Nichols & Noyes

STATE OF MONTANA
STATE ENGINEERS OFFICE
Water Resources Survey

T 3S R 5E Plat No. 50

Photo No. 0-24

Legal Land Owner John Monforton Address Route No. 2, Bozeman

Operator John Monforton Address 428 North Church

Water is delivered by:— 1. Private System; 2. Ditch Company; 3. State Project; 4. Federal Project; 5. Irrigation District

App. No. Decree No.	NAME OF APPROPRIATOR TO WHOM DECREED	NAME OF STREAM	Date App. Date Priority	Miner's Inches	In Use	NAME OF DITCH (Water Delivered By)	No.	R/F	Present Irr. Acres	Irrigable Acres
No Right	Uses Water	Dry Creek				Monforton	1	R	145	
No Right	Uses Water	Middle Creek				Johnson-Pasha	1	R	65	
		Middle Creek Water Users								
		Association(Potential								
		Middle Creek)				Armstrong	1	R		35

NOTE: R—Denotes Regular Irrigation. F—Flood Irrigation.

Adequate Supply: Yes X No Explain Uses water from Middle and Dry Creek but cannot find a water right for this land.
Remarks Have plans in purchasing a sprinkler system and also put down a well for the water or buy Middle Creek Water Users Association water and use through Armstrong Ditch

River Basin

Also in: Plat No. Twp. Rge.	Plat No. Twp. Rge.	Plat No. Twp. Rge.
Plat No. Twp. Rge.	Plat No. Twp. Rge.	Plat No. Twp. Rge.

Information From:
John Monforton

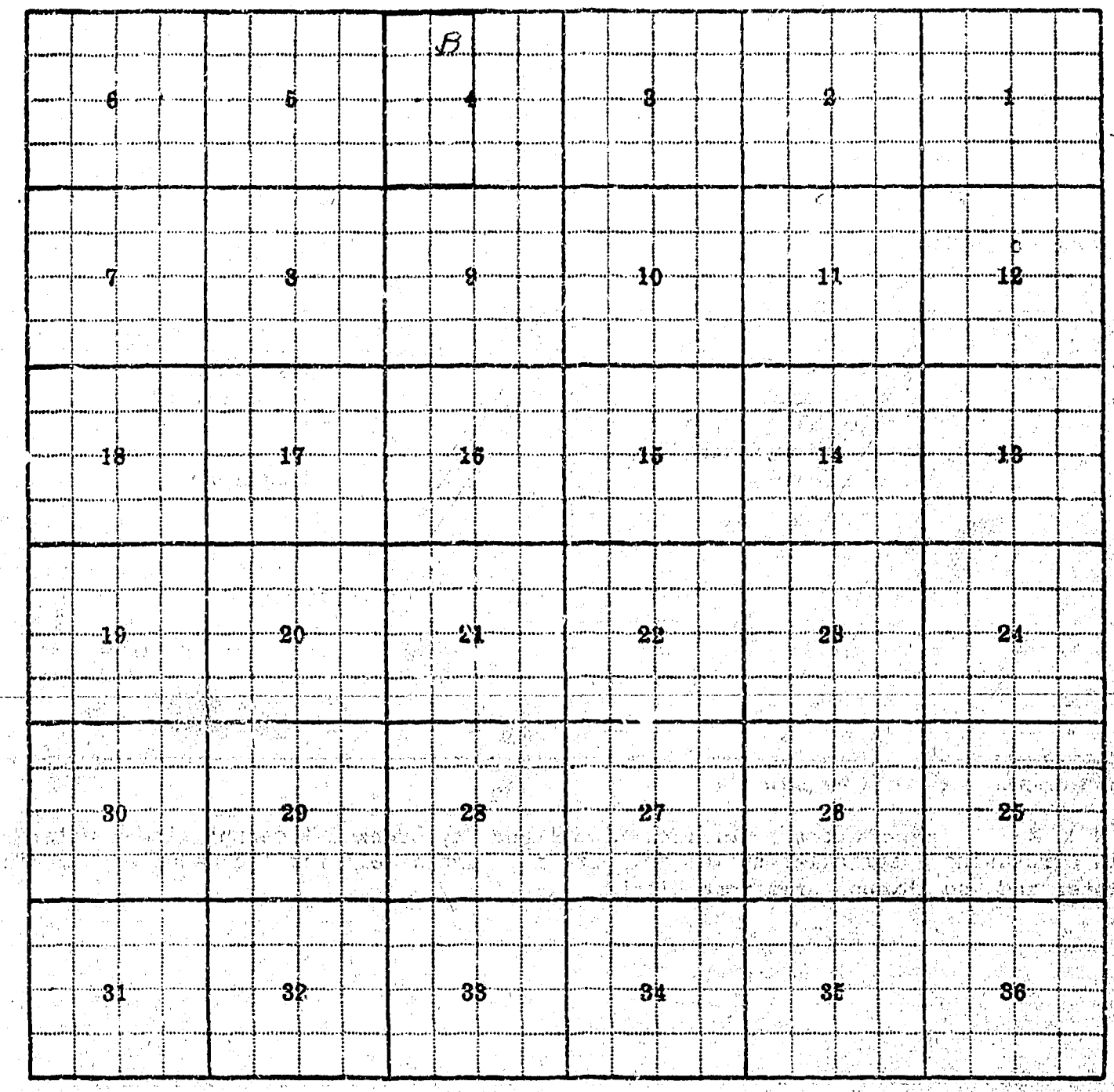

Land Ownership.....

.....

.....

F-1-A—5M--1-62--7448

County Gallatin

Farm Checked: Date 10/28/52

By Nichols and Noyes

STATE OF MONTANA
STATE ENGINEERS OFFICE
Water Resources Survey

T 3S R 5E Plat No 50

Photo No 0-24

Legal Land Owner John Nash Address Route No. 2, Bozeman

Operator Address

Water is delivered by:— (1) Private System; 2. Ditch Company; (3) State Project; 4. Federal Project; 5. Irrigation District

App. No. Decree No.	NAME OF APPROPRIATOR TO WHOM DECREED	NAME OF STREAM	Date App. Date Priority	Miner's Inches	In Use	NAME OF DITCH (Water Delivered By)	No.	R/F	Present Irr. Acres	Irrigable Acres
D-401	A. H. Black	Cottonwood	6/ 1/71	50	Yes	Henry Ditch	1-3			
D-399	Chas. B. Anderson	Cottonwood	6/ 1/82	50	Yes	Henry Ditch	1-3		115	45
		Middle Creek				Middle Creek Water Users Association				
						Henry Ditch	1-3			

NOTE: R—Denotes Regular Irrigation. F—Flood Irrigation.

Adequate Supply: Yes X No Explain

Remarks Have fifty (50) Acre Feet in Middle Creek Water Users Association - Middle Creek Dam

River Basin

Also in: Plat No. Twp. Rge.	Plat No. Twp. Rge.	Plat No. Twp. Rge.
Plat No. Twp. Rge.	Plat No. Twp. Rge.	Plat No. Twp. Rge.

Information From:

J. Nash

6	5	4	3	2	1
7	8	9	10	11	12
18	17	16 A	15	14	13
19	20	21	22	23	24
30	29	28	27	26	25
31	32	33	34	35	36

Land Ownership

F-1-A-5M—

County Gallatin

Farm Checked: Date 10/14/52

By Nichols and Noyes

STATE OF MONTANA
STATE ENGINEERS OFFICE
Water Resources Survey

T. 3S. R. 5E. Plat No. 50

Photo No N-25

Legal Land Owner Edith Oliver Address Route No. 2, Bozeman

Operator Henry Van Dyken Address

Water is delivered by:— 1. Private System; 2. Ditch Company; 3. State Project; 4. Federal Project; 5. Irrigation District

App. No. Decree No.	NAME OF APPROPRIATOR TO WHOM DECREED	NAME OF STREAM	Date App. Date Priority	Miner's Inches	In Use	NAME OF DITCH (Water Delivered By)	No.	R/F	Present Irr. Acres	Irrigable Acres
D-400	F. K. Armstrong	Cottonwood	6/ 1/82	100	Yes	Armstrong - Safely	1	R	270	
D-400	F. K. Armstrong	Cottonwood	6/ 1/66	145	Yes	Armstrong - Safely	1	R		

NOTE: R—Denotes Regular Irrigation. F—Flood Irrigation.

Adequate Supply: Yes X No Explain All depends on seasonal conditions

Remarks

River Basin

Also in: Plat No. Twp. Rge.	Plat No. Twp. Rge.	Plat No. Twp. Rge.
Plat No. Twp. Rge.	Plat No. Twp. Rge.	Plat No. Twp. Rge.

Information From:
Mr. Van Dyken

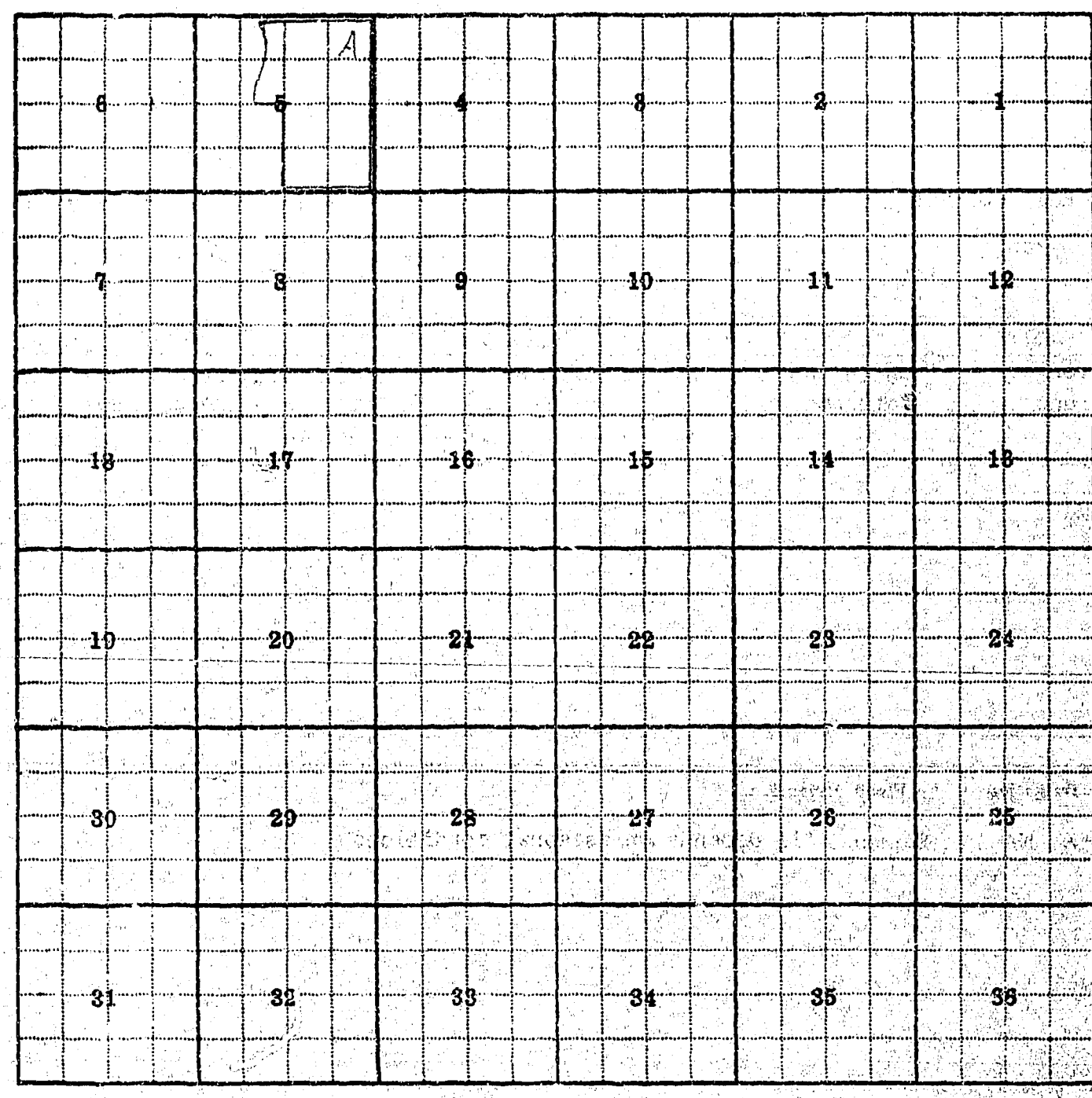

Land Ownership

F-1-A—5M--1-62--7448

County Gallatin

Farm Checked: Date 10/27/52

By Nichols and Noyes

STATE OF MONTANA
STATE ENGINEERS OFFICE
Water Resources Survey

T 3S R 5E Plat No. 50

Photo No. N-25

Legal Land Owner Edith Oliver Address Route No. 2, Bozeman

Operator Lewis Hersey Address

Water is delivered by:— 1. Private System; 2. Ditch Company; 3. State Project; 4. Federal Project; 5. Irrigation District

App. No. Decree No.	NAME OF APPROPRIATOR TO WHOM DECREED	NAME OF STREAM	Date App. Date Priority	Miner's Inches	In Use	NAME OF DITCH (Water Delivered By)	No.	R/F	Present Irr. Acres	Irrigable Acres
D-415	Lewis P. Lay	Cottonwood	6/ 1/75	100		Ward Ditch	1	R	410	
D-415	Lewis P. Lay	Cottonwood	10/ 1/78	150		Ward Ditch	1	R		

NOTE: R--Denotes Regular Irrigation. F—Flood Irrigation.

Adequate Supply: Yes ..... No X Explain Have little water during July etc., have to complete irrigation before July first.

Remarks

River Basin

Also in: Plat No. Twp. Rge.	Plat No. Twp. Rge.	Plat No. Twp. Rge.
Plat No. Twp. Rge.	Plat No. Twp. Rge.	Plat No. Twp. Rge.

Information From:

Lewis Hersey

6	5	4	3	2	1
7	8	9	10	11	12
18	17	16	15	14	13
19	20	21	22	23	24
30	29	28	27	26	25
31	32	33	34	35	36

Land Ownership

F-1-A—5M—1-62—7438

County Gallatin

Farm Checked: Date 10/3/52

By Nichols and Noyes

STATE OF MONTANA
STATE ENGINEERS OFFICE
Water Resources Survey

T 3S R 5E Plat No. 50

Photo No. N-25, O-24

Legal Land Owner John R. Pasha Address Route No. 2, Bozeman

Operator Same Address

Water is delivered by:— 1. Private System; 2. Ditch Company; 3. State Project; 4. Federal Project; 5. Irrigation District

App. No. Decree No.	NAME OF APPROPRIATOR TO WHOM DECREED	NAME OF STREAM	Date App. Date Priority	Miner's Inches	In Use	NAME OF DITCH (Water Delivered By)	No.	R/F	Present Irr. Acres	Irrigab Acre
D-411	Erwin Kent	Cottonwood	6/ 1/81	100	Yes	Kent Ditch	1	R)		
D-411	Erwin Kent	Cottonwood	6/ 1/1870	80	Yes	Kent Ditch	1	R)		
D-411	Erwin Kent	Cottonwood	6/ 1/1866	20	Yes	Kent Ditch	1	R)		
	Middle Creek Water							)	300	
	Users Association	Middle Creek		50A'		Middle Creek Water		)		
						Users Association -		)		
						Kent & Armstrong Ditch	1	R)		

NOTE: R—Denotes Regular Irrigation. F—Flood Irrigation.

Adequate Supply: Yes X No Explain Depends on condition of the season

Remarks Fifty (50) Acre Feet in Middle Creek Water Users Association

River Basin

Also in: Plat No. Twp. Rge.	Plat No. Twp. Rge.	Plat No. Twp. Rge.
Plat No. Twp. Rge.	Plat No. Twp. Rge.	Plat No. Twp. Rge.

Information From:

J. R. Pasha

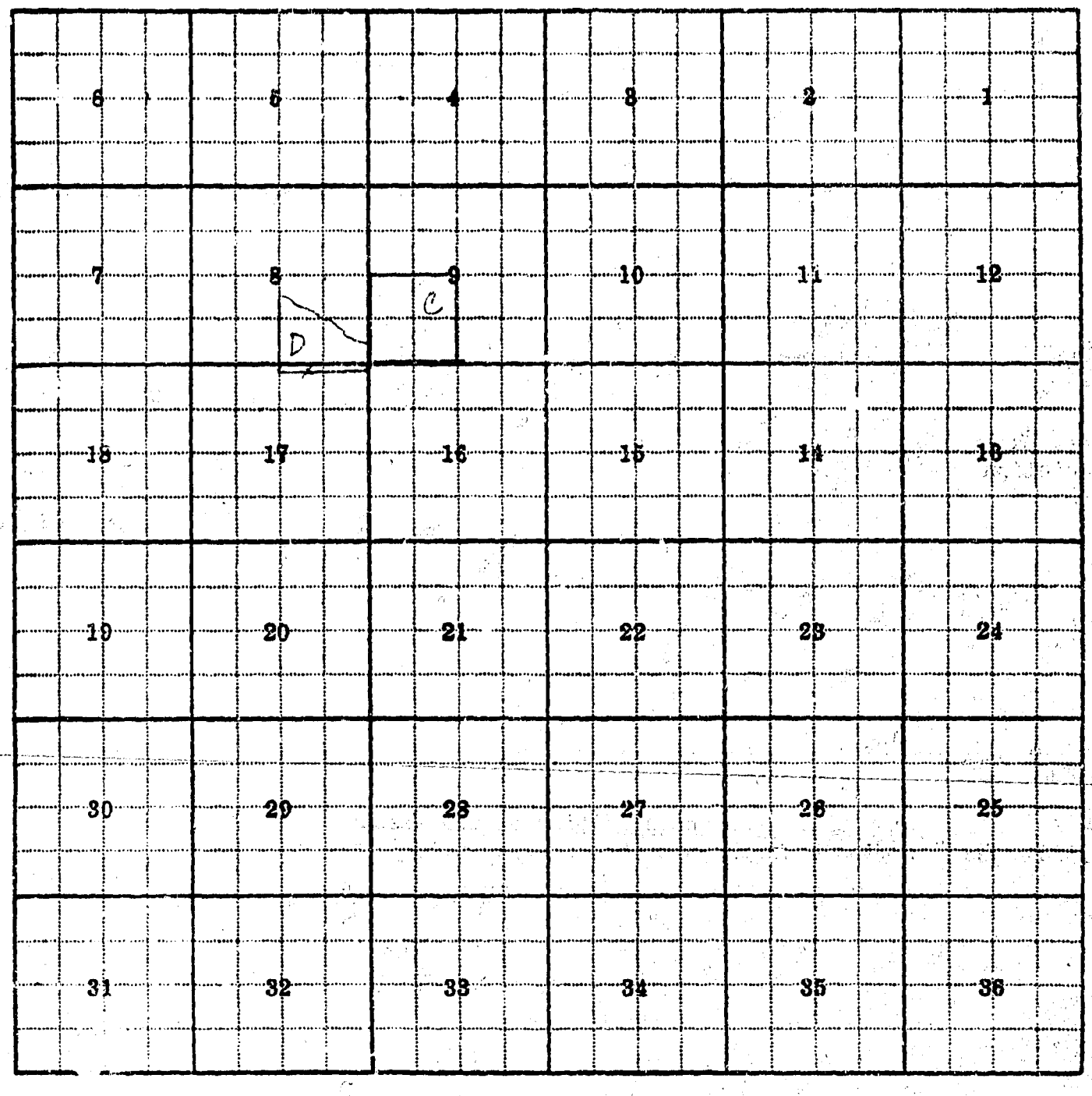

Land Ownership

F-1-A—5M—1-82—7498

County Gallatin

Farm Checked: Date 10/16/52

By Nichols and Noyes

STATE OF MONTANA
STATE ENGINEERS OFFICE
Water Resources Survey

T. 3S. R. 5E. Plat No. 50

Photo No. N-25, O-24

Legal Land Owner W. D. Pasha Address Route No. 2, Bozeman

Operator Address

Water is delivered by:— (1.) Private System; 2. Ditch Company; 3. State Project; 4. Federal Project; 5. Irrigation District

App. No. Decree No.	NAME OF APPROPRIATOR TO WHOM DECREED	NAME OF STREAM	Date App. Date Priority	Miner's Inches	In Use	NAME OF DITCH (Water Delivered By)	No.	R/F	Present Irr. Acres	Irrigable Acres
D-339	Chas. B. Anderson	Cottonwood	6/ 1/66	50	Yes	Kent Ditch	1	R)	100	
D-339	Chas. B. Anderson	Cottonwood	6/ 1/82	50	Yes	Kent Ditch	1	R)		
D-400	F. K. Armstrong	Cottonwood	10/1/78	50	Yes	Armstrong - Safely	1	R)		
D-401	A. H. Black	Cottonwood	6/ 1/71	60	Yes	Armstrong & Kent Ditch	1	R)		
	Middle Creek Water							)	185	
	Users Association	Middle Creek				Middle Creek Water Users		)		
						Association, Kent -		)		
						Armstrong Ditch	1	R)		

NOTE: R—Denotes Regular Irrigation. F—Flood Irrigation.

Adequate Supply: Yes No. X Explain Short of water on both ranches

Remarks One hundred (100) Acre Feet in Middle Creek Water Users Association

River Basin

Also in: Plat No. Twp. Rge.	Plat No. Twp. Rge.	Plat No. Twp. Rge.
Plat No. Twp. Rge.	Plat No. Twp. Rge.	Plat No. Twp. Rge.

Information From:

W. D. Pasha

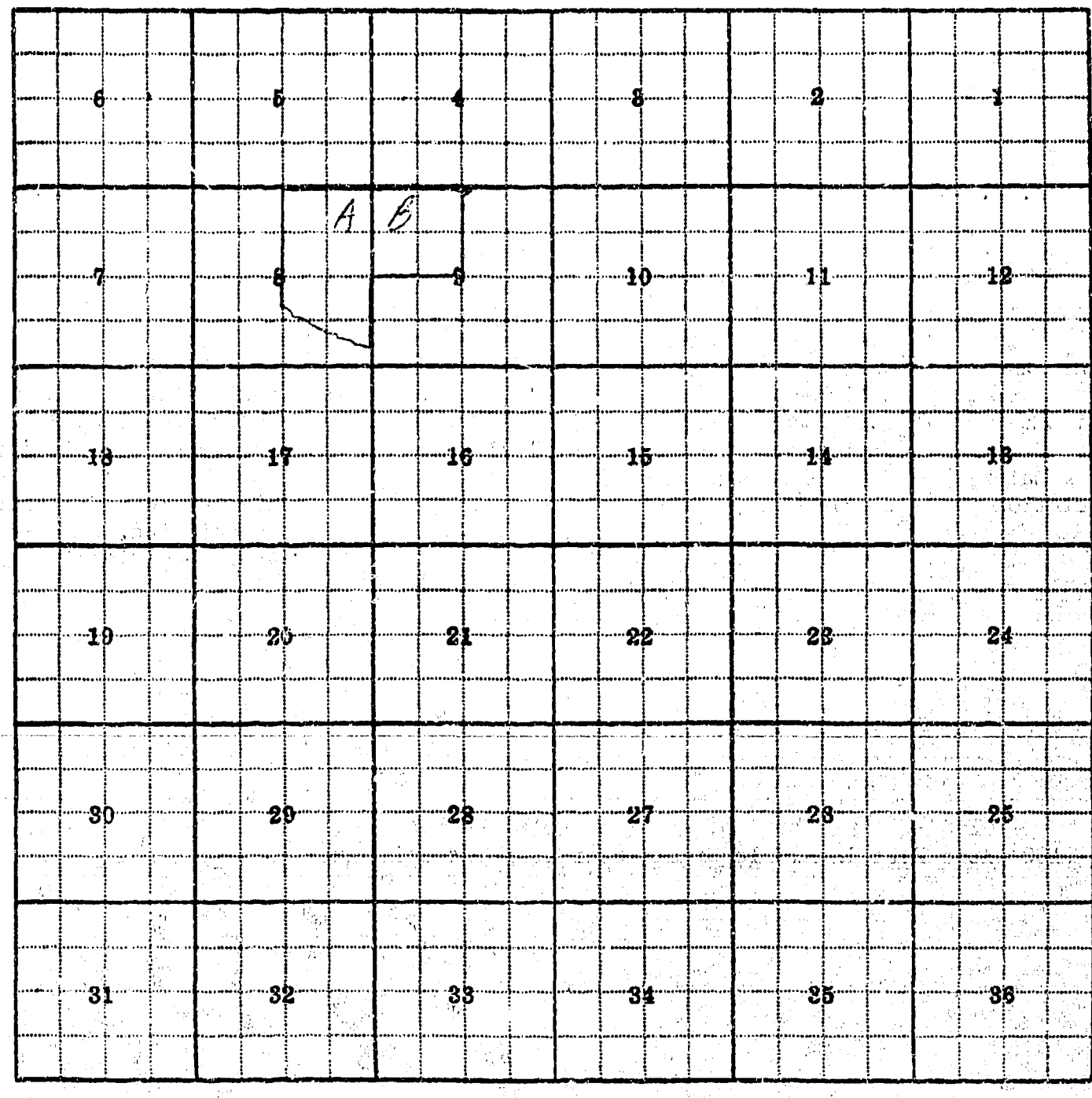

Land Ownership

F-1-A—5M—

County Gallatin

Farm Checked: Date

By

STATE OF MONTANA
STATE ENGINEERS OFFICE
Water Resources Survey

T 3S R 5E Plat No 50

Photo No. 0-24

Legal Land Owner R. A. Plum Address

Operator Address

Water is delivered by:— 1. Private System; 2. Ditch Company; 3. State Project; 4. Federal Project; 5. Irrigation District

App. No. Decree No.	NAME OF APPROPRIATOR TO WHOM DECREED	NAME OF STREAM	Date App. Date Priority	Miner's Inches	In Use	NAME OF DITCH (Water Delivered By)	No.	R/F	Present Irr. Acres	Irrigable Acres
	NO IRRIGATION									

NOTE: R—Denotes Regular Irrigation. F—Flood Irrigation.

Adequate Supply: Yes No Explain

Remarks

River Basin

Also in: Plat No. Twp. Rge.	Plat No. Twp. Rge.	Plat No. Twp. Rge.
Plat No. Twp. Rge.	Plat No. Twp. Rge.	Plat No. Twp. Rge.

Information From:



Land Ownership_____

_____

_____

F-1-A—5M—

County Gallatin

Farm Checked: Date 10/16/52

By Nichols and Noyes

STATE OF MONTANA
STATE ENGINEERS OFFICE
Water Resources Survey

T 3S R 5E Plat No. 50

Photo No. 0-24

Legal Land Owner E. R. Poor Address Route 2, Bozeman

Operator Address

Water is delivered by:— 1. Private System; (2) Ditch Company; (3) State Project; 4. Federal Project; 5. Irrigation District

App. No. Decree No.	NAME OF APPROPRIATOR TO WHOM DECREED	NAME OF STREAM	Date App. Date Priority	Miner's Inches	In Use	NAME OF DITCH (Water Delivered By)	No.	R/F	Present Irr. Acres	Irrigable Acres
D-131	Catherine Walters Est.	Middle Creek	4-1881	125		Poor Ditch MCR.W.U.Assn	1-3		173	
D-132	Chas. E. Hoy	Middle Creek	5-1882	10		Poor Ditch M.CR.W.U.Ass	1-3			
D-132	Chas. E. Hoy	Middle Creek	5-1878	20		Poor Ditch M.Cr.W.U.Ass	1-3			
See Ditch										
Co. 700	Middle Creek Ditch Co.	Middle Creek	1866	1sh		Poor Ditch M.CR.W.U.Ass	1-2			
D-153	Wm. Witch (25 5E)	Middle Creek	4-1872	50		Hoy Ditch M.Cr.W.U.Assn	2-3		65	
	Middle Creek Water Users Association Middle Creek			100 A'						

NOTE: R—Denotes Regular Irrigation. F—Flood Irrigation.

Adequate Supply: Yes X No Explain Have 100 Acre Feet out of Middle Creek Water Users Association Dam.
Remarks Middle Creek Ditch Co. water from Middle Creek through Poor Ditch. Two (2) shares in Hoy Ditch Co.

River Basin

Also in: Plat No. Twp. Rge.	Plat No. Twp. Rge.	Plat No. Twp. Rge.
Plat No. Twp. Rge.	Plat No. Twp. Rge.	Plat No. Twp. Rge.

Information From:
Mr. Poor



Land Ownership

F-1-A

County Gallatin

Farm Checked: Date

By Nichols and Noyes

STATE OF MONTANA
WATER CONSERVATION BOARD
Water Resources Survey

T. 3S R. 5E Plat No. 50

Photo No. 0-24

Legal Land Owner Nanabel Reardon and Laura Ross Address

Operator Address

Water is delivered by:— 1. Private System; 2. Ditch Company; 3. State Project; 4. Federal Project; 5. Irrigation District

App. No. Decree No.	NAME OF APPROPRIATOR TO WHOM DECREED	NAME OF STREAM	Date App. Date Priority	Miner's Inches	In Use	NAME OF DITCH (Water Delivered By)	No.	R/F	Present Irr. Acres	Irrigable Acres
D-410	G. L. Kent-W.Mickelberry	Cottonwood	6/1/70	80	Yes	Kent Ditch	1	R	95	
None		Cottonwood				W. Herron Ditch (now Cottonwood Ditch)	1	R	6	

NOTE: R—Denotes Regular Irrigation. F—Flood Irrigation.

Adequate Supply: Yes No Explain Have used water out of the Kent Ditch ever since 1866.

Remarks

River Basin

Also in: Plat No. Twp. Rge.	Plat No. Twp. Rge.	Plat No. Twp. Rge.
Plat No. Twp. Rge.	Plat No. Twp. Rge.	Plat No. Twp. Rge.

Information From:

Mr. Ro s

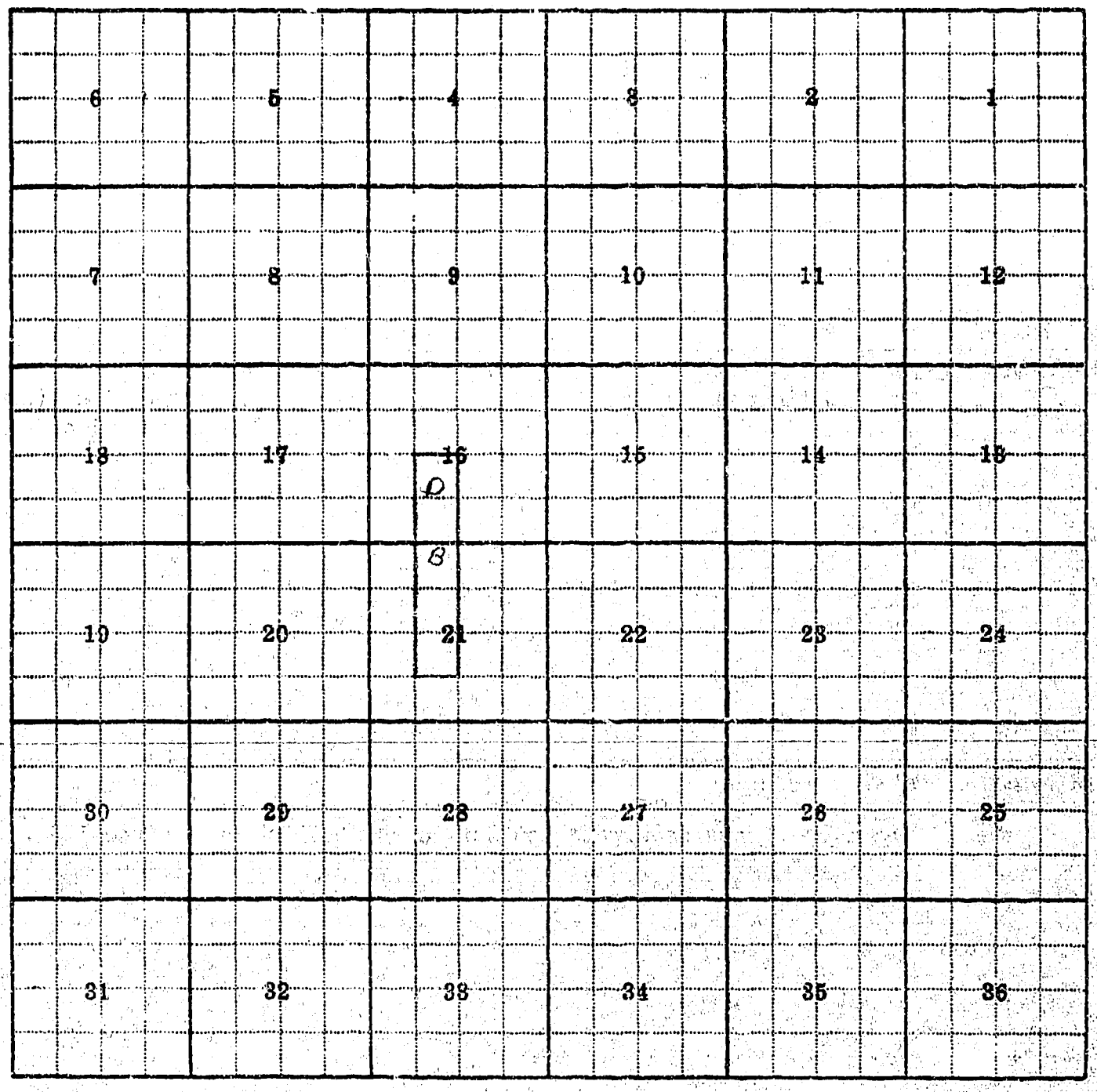

Land Ownership

F-1-A—5M—1-62—7448

County Gallatin

Farm Checked: Date 10/3/52

By Dave Pouliot

STATE OF MONTANA
STATE ENGINEERS OFFICE
Water Resources Survey

T3S R 5E Plat No. 50

Photo No. N-26

Legal Land Owner Edward G. Reiser Address

Operator Address

Water is delivered by:— 1. Private System; 2. Ditch Company; 3. State Project; 4. Federal Project; 5. Irrigation District

App. No. Decree No.	NAME OF APPROPRIATOR TO WHOM DECREED	NAME OF STREAM	Date App. Date Priority	Miner's Inches	In Use	NAME OF DITCH (Water Delivered By)	No.	R/F	Present Irr. Acres	Irrigable Acres
D-391	W. L. Holloway	Bear Creek	6/ 1/73	75		Holloway-Woodworth	1	R	75	
			6/ 1/78	25						
D-392	John Scahill &									
	R. C. Stewart	Bear Creek	6/ 1/66	160		Scahill-Stewart	1	R	373	
			6/ 1/80	100						

NOTE: R—Denotes Regular Irrigation. F—Flood Irrigation.

Adequate Supply: Yes X No Explain

Remarks

River Basin

Also in: Plat No. Twp. Rge.	Plat No. Twp. Rge.	Plat No. Twp. Rge.
Plat No. Twp. Rge.	Plat No. Twp. Rge.	Plat No. Twp. Rge.

Information From:

Ed Reiser



Land Ownership

F-1-A—5M--1-62—7448

STATE OF MONTANA
STATE ENGINEERS OFFICE
Water Resources Survey

T 3S R 5E Plat No. 50

County Gallatin

Photo No. 0-24

Farm Checked: Date 11/10/52

By Noyes

Address Route No. 2 Bozeman

Legal Land Owner John Roberts

Address

Operator

Water is delivered by:— (1.) Private System; 2. Ditch Company; 3. State Project; 4. Federal Project; 5. Irrigation District

App. No. Decree No.	NAME OF APPROPRIATOR TO WHOM DECREED	NAME OF STREAM	Date App. Date Priority	Miner's Inches	In Use	NAME OF DITCH (Water Delivered By)	No.	R/F	Present Irr. Acres	Irrigabl Acres
D-410	G.L. Kent & William Mickelberry	Cottonwood Creek	6/ 1/70	20	Yes	Kent Ditch	1	F	10	

NOTE: R—Denotes Regular Irrigation. F—Flood Irrigation.

Adequate Supply: Yes X No Explain

Remarks

River Basin

Information From:

John Roberts

Also in: Plat No. Twp. Rge. Plat No. Twp. Rge. Plat No. Twp. Rge.
Plat No. Twp. Rge. Plat No. Twp. Rge. Plat No. Twp. Rge.



Land Ownership

F-1-A—5M—

County Gallatin

Farm Checked: Date 10/9/52

By Nichols and Noyes

STATE OF MONTANA
STATE ENGINEERS OFFICE
Water Resources Survey

T 3S R 5E Plat No. 50

Photo No. N-26

Legal Land Owner Anna Rosenberg Address Route No. 2, Bozeman

Operator Address

Water is delivered by:— (1) Private System; 2. Ditch Company; 3. State Project; 4. Federal Project; 5. Irrigation District

App. No. Decree No.	NAME OF APPROPRIATOR TO WHOM DECREED	NAME OF STREAM	Date App. Date Priority	Miner's Inches	In Use	NAME OF DITCH (Water Delivered By)	No.	R/F	Present Irr. Acres	Irrigable Acres
D-392	J. Scahill and									
	W.P.C. Stewart	Bear Creek	6/ 1/80	40		Scahill - Stewart	1	R	45	

NOTE: R—Denotes Regular Irrigation. F—Flood Irrigation.

Adequate Supply: Yes ..... No X Explain Try to use the forty (40) inches on both ranches, but have plenty of water in the spring.

Remarks Part of above right used on Oscar Rosenberg Land Sec. 29

River Basin

Also in: Plat No.	Twp.	Rge.	Plat No.	Twp.	Rge.	Plat No.	Twp.	Rge.
Plat No.	Twp.	Rge.	Plat No.	Twp.	Rge.	Plat No.	Twp.	Rge.

Information From:

Oscar Rosenberg

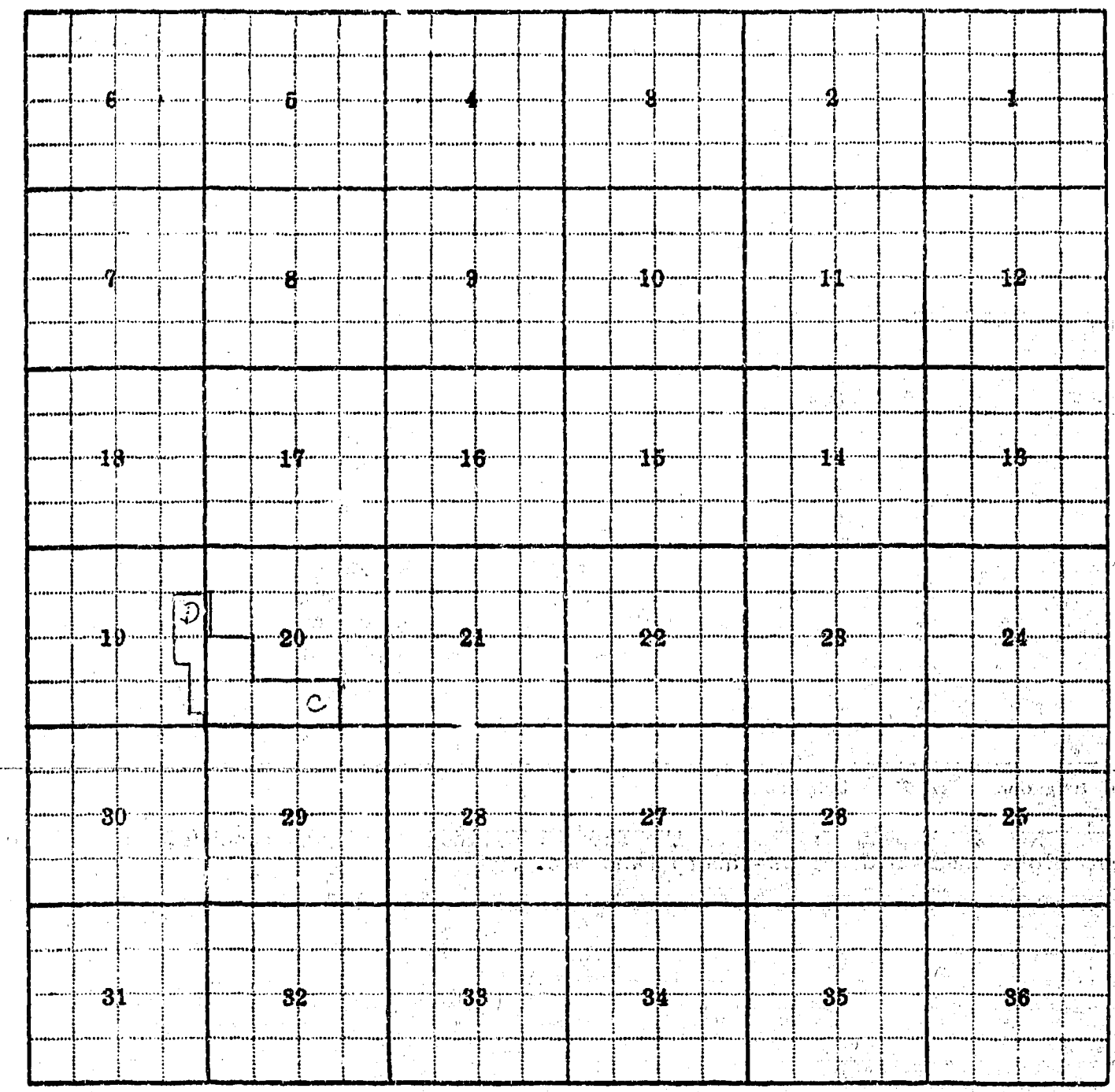

Land Ownership.....

.....

.....

F-1-A—5M—1-62—7448

County Gallatin

Farm Checked: Date 10/ 9/52

By Nichols and Noyes

STATE OF MONTANA
STATE ENGINEERS OFFICE
Water Resources Survey

T3S R 5E Plat No. 50

Photo No. N-26

Legal Land Owner Oscar Rosenberg Address Route No. 2, Bozeman

Operator Address

Water is delivered by:— (1) Private System; 2. Ditch Company; 3. State Project; 4. Federal Project; 5. Irrigation District

App. No. Decree No.	NAME OF APPROPRIATOR TO WHOM DECREED	NAME OF STREAM	Date App. Date Priority	Miner's Inches	In Use	NAME OF DITCH (Water Delivered By)	No.	R/F	Present Irr. Acres	Irrigable Acres
D-392	John Scahill and W. R. C. Stewart	Bear Creek	6/ 1/80	40		Scahill and Stewart Ditch		R	0	0

NOTE: R—Denotes Regular Irrigation. F—Flood Irrigation.

Adequate Supply: Yes ..... No X Explain Not enough water right for all land

Remarks Part of above right used on Anna Rosenberg land Sec. 20

River Basin

Also in: Plat No. Twp. Rge.	Plat No. Twp. Rge.	Plat No. Twp. Rge.
Plat No. Twp. Rge.	Plat No. Twp. Rge.	Plat No. Twp. Rge.

Information From: Oscar Rosenberg

6	5	4	3	2	1
7	8	9	10	11	12
18	17	16	15	14	13
19	20	21	22	23	24
30	29 C	28	27	26	25
31	32	33	34	35	36

Land Ownership

F-1-A—3M--1-52—7446

County Gallatin

Farm Checked: Date 10/28/52

By Nichols and Noyes

STATE OF MONTANA
STATE ENGINEERS OFFICE
Water Resources Survey

T. 3S R. 5E Plat No. 50

Photo No. 0-24

Legal Land Owner Richard N. Spencer Address Route 2, Bozeman

Operator Same Address

Water is delivered by:— (1) Private System; (2) Ditch Company; (3) State Project; 4. Federal Project; 5. Irrigation District

App. No. Decree No.	NAME OF APPROPRIATOR TO WHOM DECREED	NAME OF STREAM	Date App. Date Priority	Miner's Inches	In Use	NAME OF DITCH (Water Delivered By)	No.	R/F	Present Irr. Acres	Irrigable Acres
D-139	Joseph McElroy	Middle Creek	5/1878	120	Yes	Flanders & Leverich				
						Ditch	1		240	
D-141	Middle Creek	Middle Creek Ditch Co.	1897	50	1 sh.	Flanders & Leverich D.	1-3			
	" "	Middle Creek Users Assn		150	Acre Feet					
	" "	Middle Creek Users Assn		75	Acre Feet					

NOTE: R—Denotes Regular Irrigation. F—Flood Irrigation.

Adequate Supply: Yes X No Explain

Remarks

River Basin

Also in: Plat No. Twp. Rge.	Plat No. Twp. Rge.	Plat No. Twp. Rge.
Plat No. Twp. Rge.	Plat No. Twp. Rge.	Plat No. Twp. Rge.

Information From:

Richard N. Spencer

6	5	4	3	2	1
7	8	9	10	11	12
18	17	16	15	14	13
19	20	21	22	23	24
30	29	28	27	26	25
31	32	33	34	35	36

Land Ownership

F-1-A—5M—

County Gallatin

Farm Checked: Date 10-14-52

By Nichols & Noyes

STATE OF MONTANA
STATE ENGINEERS OFFICE
Water Resources Survey

T 3S R 5E Plat No. 50

Photo No. 0-24

Legal Land Owner Lena and Augusta Topel Address

Operator Mr. Herron Address

Water is delivered by:— (1) Private System; 2. Ditch Company; 3. State Project; 4. Federal Project; 5. Irrigation District

App. No. Decree No.	NAME OF APPROPRIATOR TO WHOM DECREED	NAME OF STREAM	Date App. Date Priority	Miner's Inches	In Use	NAME OF DITCH (Water Delivered By)	No.	R/F	Present Irr. Acres	Irrigable Acres
A-1036	Henry Topel	Henry Spring	9-15-84	all	Stock	None	1	----	Stock	
D-423	Carl & Henry Topel	Cottonwood	6-1-1870	80	Yes	Henry Ditch	1	R	175	45
						W Herron Ditch				
						* Now Cottonwood Ditch				

NOTE: R—Denotes Regular Irrigation. F—Flood Irrigation.

Adequate Supply: Yes ..... No X Explain Depends on the seasonal condition

Remarks

* As of Jan. 21, 1958 field check will show some probable irrigation under this ditch

River Basin

Also in: Plat No. Twp. Rge.	Plat No. Twp. Rge.	Plat No. Twp. Rge.
Plat No. Twp. Rge.	Plat No. Twp. Rge.	Plat No. Twp. Rge.

Information From:

Mr. Herron

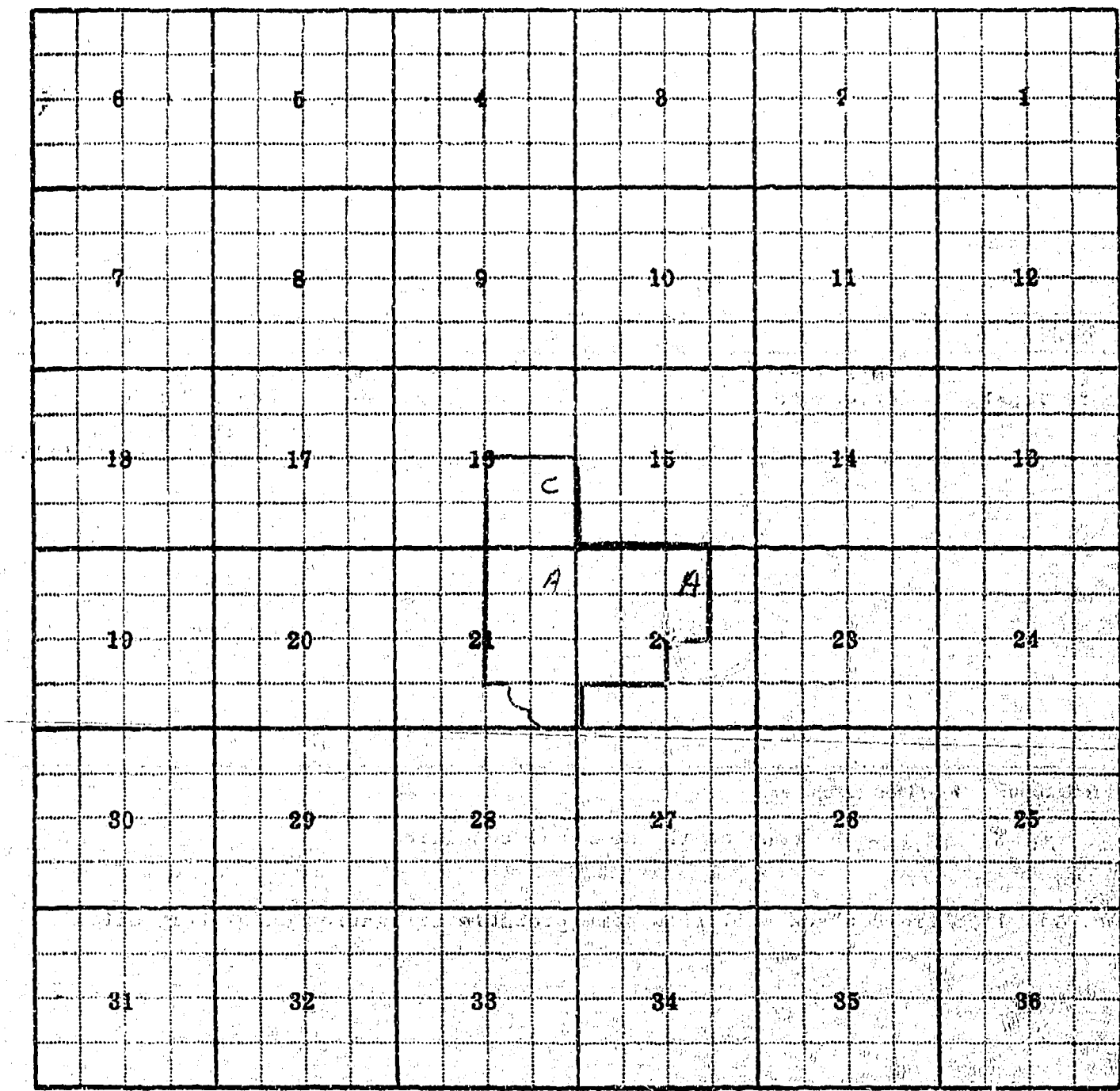

Land Ownership

F-1-A

County Gallatin

Farm Checked: Date 10/20/52

By Dave Pouliot

STATE OF MONTANA
WATER CONSERVATION BOARD
Water Resources Survey

T. 3S R. 5E Plat No. 50

Photo No. N-25

Legal Land Owner Thomas Ward Address

Operator Address

Water is delivered by:— 1. Private System; 2. Ditch Company; 3. State Project; 4. Federal Project; 5. Irrigation District

App. No. Decree No.	NAME OF APPROPRIATOR TO WHOM DECREED	NAME OF STREAM	Date App. Date Priority	Miner's Inches	In Use	NAME OF DITCH (Water Delivered By)	No.	R/F	Present Irr. Acres	Irrigable Acres
D-414	Lewis E. Lay	Cottonwood Creek	10/1/78	150		Ward and Lay	1-3	R)		
	Middle Creek Water Users							)	140	
	Association	Middle Creek		150		Ward and Lay	1	R)		

NOTE: R—Denotes Regular Irrigation. F—Flood Irrigation.

Adequate Supply: Yes X No Explain

Remarks Middle Creek Water and Cottonwood Creek water used on all lands.

River Basin

Also in: Plat No. 49 Twp. 3S Rge. 4E	Plat No. Twp. Rge	Plat No. Twp. Rge
Plat No. Twp. Rge	Plat No. Twp. Rge	Plat No. Twp. Rge

Information From:

Thomas Ward

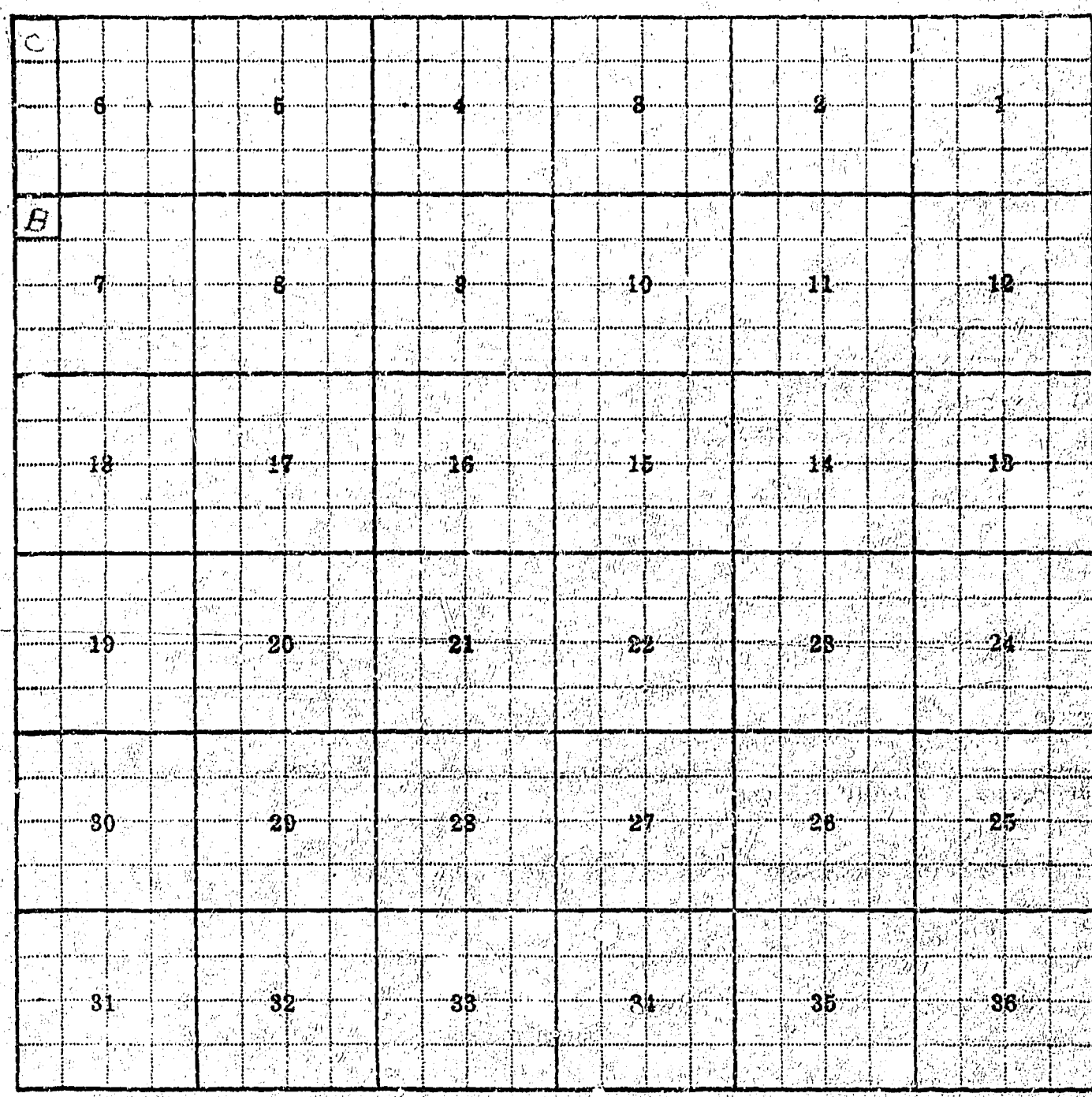

Land Ownership

F-1-A—5M—1-62—7448

County Gallatin

Farm Checked: Date 10/10/52

By Nichols and Noyes

STATE OF MONTANA
STATE ENGINEERS OFFICE
Water Resources Survey

T. 3S R. 5E Plat No. 50

Photo No. 0-24

Legal Land Owner Ralph Whittaker Address Route No. 2, Bozeman

Operator Address

Water is delivered by:— (1.) Private System; 2. Ditch Company; 3. State Project; 4. Federal Project; 5. Irrigation District

App. No. Decree No.	NAME OF APPROPRIATOR TO WHOM DECREED	NAME OF STREAM	Date App. Date Priority	Miner's Inches	In Use	NAME OF DITCH (Water Delivered By)	No.	R/F	Present Irr. Acres	Irrigable Acres
D-410	G. L. Kent & W. Mickelberry	Cottonwood	6/ 1/70	40	Yes	Kent Ditch	1	R	70	

NOTE: R—Denotes Regular Irrigation. F—Flood Irrigation.

Adequate Supply: Yes No. X Explain Forty (40) inches of water is not enough to irrigate the 80 acres.

Remarks

River Basin

Also in: Plat No. Twp. Rge.	Plat No. Twp. Rge.	Plat No. Twp. Rge.
Plat No. Twp. Rge.	Plat No. Twp. Rge.	Plat No. Twp. Rge.

Information From: Ralph Whittaker

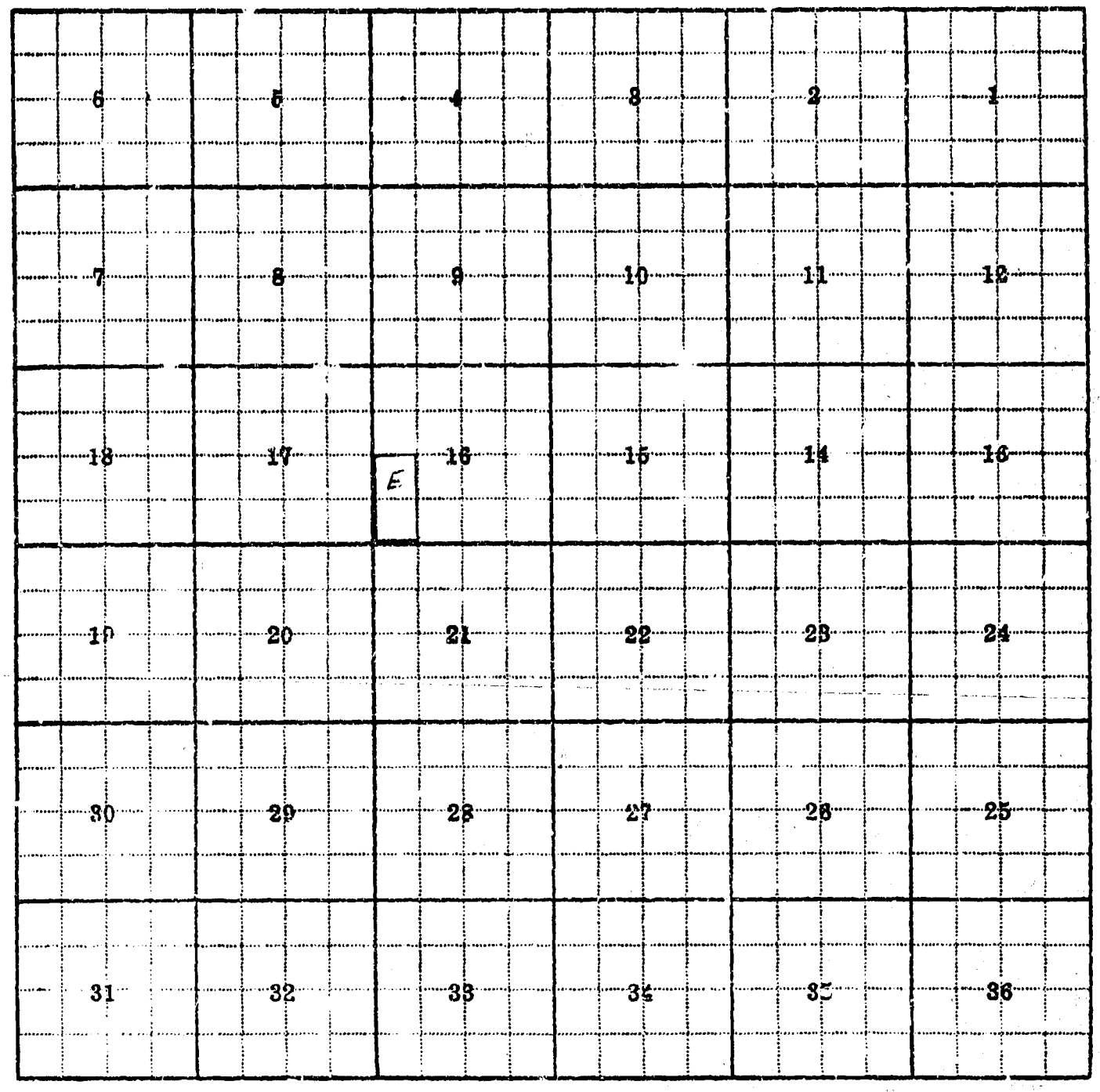

Land Ownership _____

_____

_____

F-1-A—5M—1-62—7448

County Gallatin

Farm Checked: Date 10/16/52 - 2/2/53

By Nichols and Noyes

STATE OF MONTANA
STATE ENGINEERS OFFICE
Water Resources Survey

T 3S R 5E Plat No. 50

Photo No. 0-24

Legal Land Owner J. Edw. Winslow Route No. 2 Address Route No. 2, Bozman, Montana

Operator Address

Water is delivered by:— (1) Private System; 2. Ditch Company; (3) State Project; 4. Federal Project; 5. Irrigation District

App. No. Decree No.	NAME OF APPROPRIATOR TO WHOM DECREED	NAME OF STREAM	Date App Date Priority	Miner's Inches	In Use	NAME OF DITCH (Water Delivered By)	No.	R/F	Present Irr. Acres	Irrigable Acres
D-132	Chas. E. Hoy	Middle Creek	5/1878	45	Yes	Hodgman Ditch	1)			
	Middle Creek Water Users						)			
	Association	Middle Creek		100A'	Yes	Middle Creek Waters	)		60	
						Users Association	1-3			

NOTE: R—Denotes Regular Irrigation. F—Flood Irrigation.

Adequate Supply: Yes No X Explain Bought a 100 Acre Feet from Middle Creek Water Users Association. Has been working on ditches for improvement of same

Remarks

River Basin

Also in: Plat No. Twp. Rge.	Plat No. Twp. Rge.	Plat No. Twp. Rge.
Plat No. Twp. Rge.	Plat No. Twp. Rge.	Plat No. Twp. Rge.

Information From: Mrs. Winslow & Mr. Winslow

6	5	4	3	2	1
7	8	9	10	C 11	12
18	17	16	15	14	13
19	20	21	22	23	24
30	29	28	27	26	25
31	32	33	34	35	36

Land Ownership

F-1-A--5M--1-62--7448

County Gallatin

Farm Checked: Date 10/10/52

By Noyes

STATE OF MONTANA
STATE ENGINEERS OFFICE
Water Resources Survey

T. 3S R 5E Plat No. 50

Photo No. N-26

Legal Land Owner Mary E. Wortman Address Route No. 2, Bozeman

Operator Moris Dusenberry Address

Water is delivered by:— (1) Private System; 2. Ditch Company; 3. State Project; 4. Federal Project; 5. Irrigation District

App. No. Decree No.	NAME OF APPROPRIATOR TO WHOM DECREED	NAME OF STREAM	Date App. Date Priority	Miner's Inches	In Use	NAME OF DITCH (Water Delivered By)	No.	R/F	Present Irr. Acres	Irrigable Acres
D-424	John L. Wortman	So. Fork of Cottonwood	6/ 1/81	40	Yes	Wortman Ditch	1	R	10	
						Herron Ditch (Now				
						Cottonwood)	1	R	15	

NOTE: R—Denotes Regular Irrigation. F—Flood Irrigation.

Adequate Supply: Yes ..... No X Explain High water in the spring and during the summer months it cuts off from the ditch.

Remarks

River Basin

Also in: Plat No. Twp. Rge.	Plat No. Twp. Rge.	Plat No. Twp. Rge.
Plat No. Twp. Rge.	Plat No. Twp. Rge.	Plat No. Twp. Rge.

Information From:

Mrs. Wortman

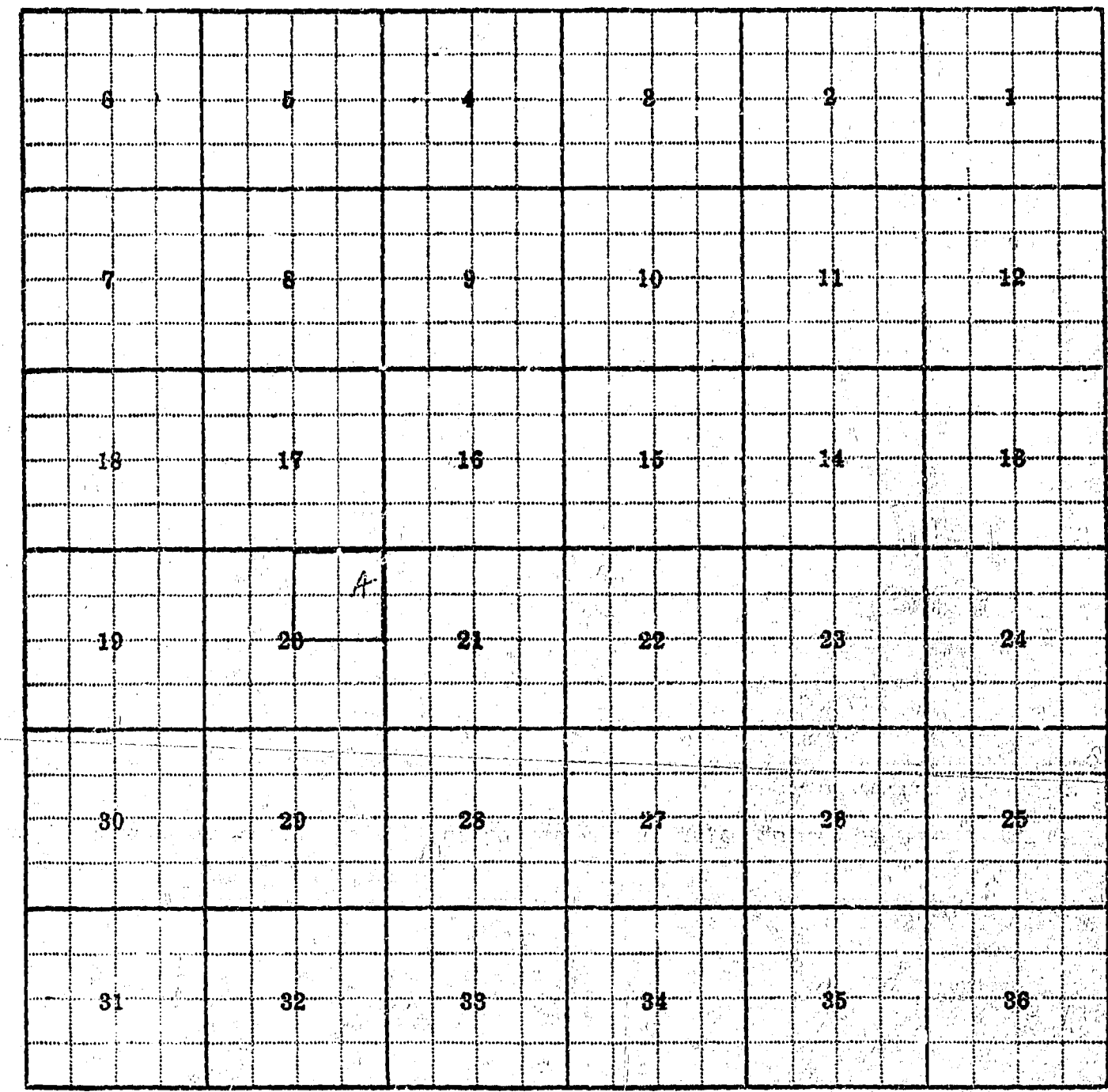

Land Ownership_____

_____

_____

F-1-A—5M—1-62—7448

County Gallatin

Farm Checked: Date 10/27/52

By Nichols and Noyes

STATE OF MONTANA
STATE ENGINEERS OFFICE
Water Resources Survey

T 3S R 5E Plat No. 50

Photo No. 0-24

Legal Land Owner Frank E. Wyatt Address

Operator Address

Water is delivered by:— (1) Private System; (2) Ditch Company; 3. State Project; 4. Federal Project; 5. Irrigation District

App. No. Decree No.	NAME OF APPROPRIATOR TO WHOM DECREED	NAME OF STREAM	Date App. Date Priority	Miner's Inches	In Use	NAME OF DITCH (Water Delivered By)	No.	R/F	Present Irr. Acres	Irrigable Acres
A-1004	Bozeman Creek Res. Co.	Bozeman Creek -	9/13/01	3000						
		Mystic Lake		3shares		Mystic Lake Ditch	2			
49A	Bruce Leverich	Bozeman Creek	1883	50		Mystic Lake Ditch			235	
						Leverich Laterial	1			

NOTE: R--Denotes Regular Irrigation. F--Flood Irrigation.

Adequate Supply: Yes X No Explain Depends on seasonal snows

Remarks Has one share in Mystic Lake Ditch Association

River Basin

Also in: Plat No. Twp. Rge.	Plat No. Twp. Rge.	Plat No. Twp. Rge.
Plat No. Twp. Rge.	Plat No. Twp. Rge.	Plat No. Twp. Rge.

Information From: Mr. Wyatt

6	5	4	3	2	1 B
7	8	9	10	11	12
18	17	16	15	14	13
19	20	21	22	23	24
30	29	28	27	26	25
31	32	33	34	35	36

Land Ownership_____

T-3S
R-6E

F-1-A-5M—1-62—7448

County Gallatin

Farm Checked: Date 9-29-52

By Joe Fouliot

STATE OF MONTANA
STATE ENGINEERS OFFICE
Water Resources Survey

T 3S R 6E Plat No. 51

Photo No. 9-24

Legal Land Owner Anna K. Fridley Address Blackmore Apts., Bozeman, Montana

Operator Same Address

Water is delivered by:— (1) Private System; 2. Ditch Company; 3. State Project; 4. Federal Project; 5. Irrigation District

App. No. Decree No.	NAME OF APPROPRIATOR TO WHOM DECREED	NAME OF STREAM	Date App. Date Priority	Miner's Inches	In Use	NAME OF DITCH (Water Delivered By)	No.	R/F	Present Irr. Acres	Irrigable Acres
D-48	John Hanson	Bozeman Creek	1866	25	No	Upper Williams	1	R	0	10.0

NOTE: R—Denotes Regular Irrigation. F—Flood Irrigation.

Adequate Supply: Yes X No Explain Ditch needs repair. Not used for 3 years.

Remarks

Frank Nash has 100 M.I., Hanson right. Anna Fridley may have 25 M.I.

River Basin

Also in: Plat No. Twp. Rge.	Plat No. Twp. Rge.	Plat No. Twp. Rge.
Plat No. Twp. Rge.	Plat No. Twp. Rge.	Plat No. Twp. Rge.

Information From:
Anna Fridley & Donald Nash

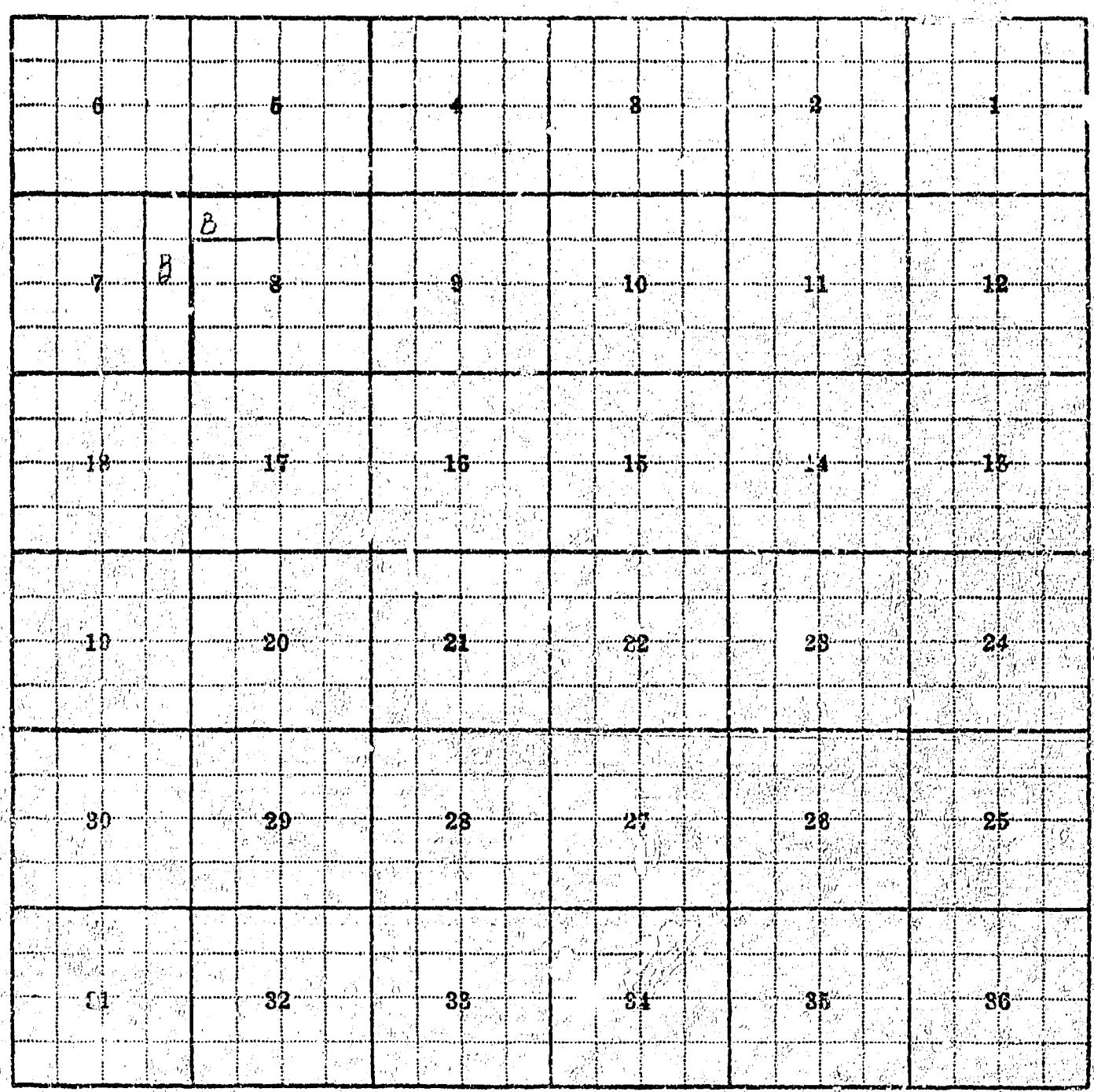

Land Ownership.....

F-1-'—5M—1-62—7448

County Gallatin

Farm Checked Date 10-6-52

By Joe Pouliot

STATE OF MONTANA
STATE ENGINEERS OFFICE
Water Resources Survey

T 3S R 6E Plat No. 51

Photo No. P-27

Legal Land Owner Harold W. Hoy, etal Address

Operator Address

Water is delivered by:— 1 Private System; 2 Ditch Company; 3. State Project; 4. Federal Project; 5. Irrigation District

App. No. Decree No.	NAME OF APPROPRIATOR TO WHOM DECREED	NAME OF STREAM	Date App. Date Priority	Miner's Inches	In Use	NAME OF DITCH (Water Delivered By)	No.	R/F	Present Irr. Acres	Irrigable Acres
		NO IRRIGATION								

NOTE: R—Denot., Regular Irrigation. F—Flood Irrigation.

Adequate Supply: Yes..... No..... Explain.....

Remarks.....

River Basin.....

Also in: Plat No.	Twp.	Rge.	Plat No.	Twp.	Rge.	Plat No.	Twp.	Rge.
Plat No.	Twp.	Rge.	Plat No.	Twp.	Rge.	Plat No.	Twp.	Rge.

Information From: Ray Myers

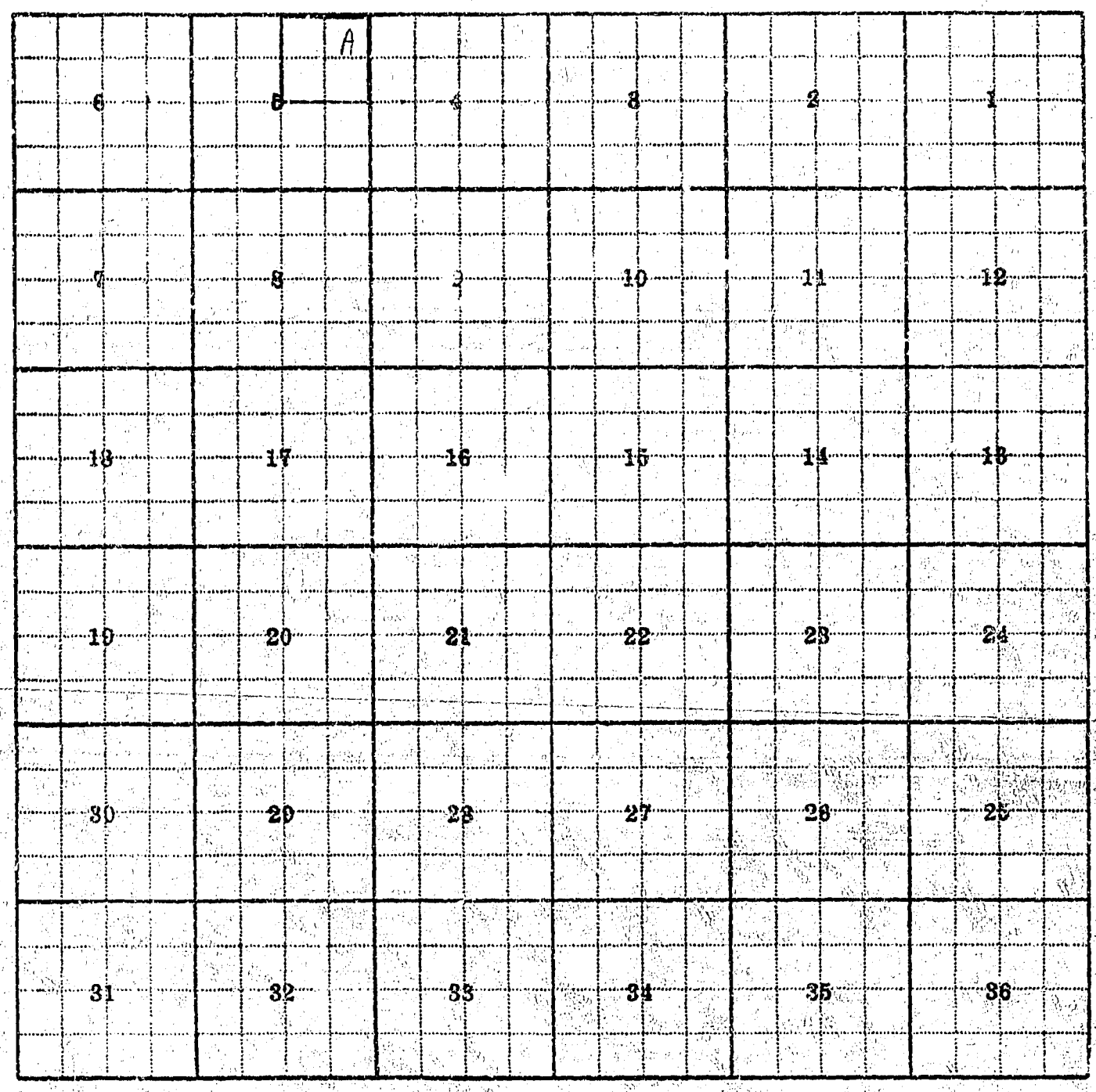

Land Ownership.....

.....

.....

F-1-A—5M—1-62—7448

County Gallatin

Farm Checked: Date 10-6-1952

By Joe Fouliot

STATE OF MONTANA
STATE ENGINEERS OFFICE
Water Resources Survey

T 3S R 6E Plat No. 51

Photo No. F-27

Legal Land Owner Ray Myers Address

Operator Same Address

Water is delivered by:— 1. Private System; 2. Ditch Company; 3. State Project; 4. Federal Project; 5. Irrigation District

App. No. Decree No.	NAME OF APPROPRIATOR TO WHOM DECREED	NAME OF STREAM	Date App. Date Priority	Miner's Inches	In Use	NAME OF DITCH (Water Delivered By)	No.	R/F	Present Irr. Acres	Irrigable Acres
		NO IRRIGATION								

NOTE: R—Denotes Regular Irrigation. F—Flood Irrigation.

Adequate Supply: Yes No Explain

Remarks

River Basin

Also in: Plat No. Twp. Rge.	Plat No. Twp. Rge.	Plat No. Twp. Rge.
Plat No. Twp. Rge.	Plat No. Twp. Rge.	Plat No. Twp. Rge.

Information From: Ray Myers