

		E					
6		8	4	3	2	1	
7		9	5	10	11	12	
18		17	16	15	14	13	
19		20	21	22	23	24	
30		29	28	27	26	25	
31		32	33	34	35	36	

Land Ownership \_\_\_\_\_  
 \_\_\_\_\_  
 \_\_\_\_\_

F-1-A-5M-1-62-7448

County Gallatin

Farm Checked: Date 10-6-1952

By Joe Fouliot

Legal Land Owner Ray P. Myers, Jr.

Operator Same

Water is delivered by: 1 Private System; 2 Ditch Company; 3 State Project; 4 Federal Project; 5 Irrigation District

STATE OF MONTANA
STATE ENGINEERS OFFICE
Water Resources Survey

T 3S R 6E Plat No. 51

Photo No. P-27

Table with 11 columns: App. No. Decree No., NAME OF APPROPRIATOR TO WHOM DECREED, NAME OF STREAM, Date App. Date Priority, Miner's Inches, In Use, NAME OF DITCH (Water Delivered By), No., R/F, Present Irr. Acres, Irrigable Acres. Row 1: A-689, Jessie L. Bills, Nichols Creek, 2-10-31, 40, Yes, Myers Ditch, 1, R, 25.0, 0.

NOTE: R--Denotes Regular Irrigation. F--Flood Irrigation.

Adequate Supply: Yes X No Explain most years

Remarks section with multiple lines for handwritten notes.

River Basin

Table for 'Also in:' with columns for Plat No., Twp., Rge. for multiple entries.

Information From: Ray Myers, Jr.

				B				
6		5	D	4		3	2	1
7		8		9		10	11	12
13		14		15		16	17	18
19		20		21		22	23	24
30		29		28		27	26	25
31		32		33		34	35	36

Land Ownership

---



---

F-1-A-5M-1-62-7448

County Gallatin

Farm Checked: Date 9-30-1952

By Joe Fouliot

Legal Land Owner Mrs. Peter Nash & Donald Nash

Operator Water is delivered by:  Private System;

Ditch Company;

State Project;

Federal Project;

Irrigation District

STATE OF MONTANA  
STATE ENGINEERS OFFICE  
Water Resources Survey

T. 3S R. 6E Plat No. 51

Photo No. 0-24

Address Bozeman

Address

App. No. Decree No.	NAME OF APPROPRIATOR TO WHOM DECREED	NAME OF STREAM	Date App. Date Priority	Miner's Inches	In Use	NAME OF DITCH (Water Delivered By)	No.	R/F	Present Irr. Acres	Irrigable Acres
A-1004	Bozeman Cr. Res. Co.	Mystic Lake	9-13-01	3000	No	"26" or Main Ditch	1	R	20.0	0
D-45	Benjamin F. Bisel	Bozeman Creek	1866	50	Yes	Bozeman Cr. Res. Co.	1	R	84.0	0
D-46	Hugh K. Coleman	Bozeman Creek	1868	100	Yes					

NOTE: R--Denotes Regular Irrigation. F--Flood Irrigation.

Adequate Supply: Yes  No  Explain

Remarks

River Basin

Information From:

Don Nash

Also in: Plat No. 46	Twp. 25	Rge. 6E	Plat No.	Twp.	Rge.	Plat No.	Twp.	Rge.
Plat No.	Twp.	Rge.	Plat No.	Twp.	Rge.	Plat No.	Twp.	Rge.


6	A	5	4	3	2	1
7		8	9	10	11	12
13		14	15	16	17	18
19		20	21	22	23	24
29		26	27	28	29	30
31		32	33	34	35	36

Land Ownership

\_\_\_\_\_

\_\_\_\_\_





Land Ownership

---



---

F-1-A-5M-

County..... Gallatin.....

Farm Checked: Date.....9/30/52.....

By.....Joe Pouliot.....

Legal Land Owner.....Dr. Frank Nash.....

Operator.....John Nash.....

Water is delivered by:—  Private System;

2. Ditch Company;

3. State Project;

4. Federal Project;

5. Irrigation District

STATE OF MONTANA  
STATE ENGINEERS OFFICE  
Water Resources Survey

T3S..... R. 6E..... Plat No. 51

Photo No..... C-24.....

Address..... Townsend, Montana.....

Address.....

App. No. Decree No.	NAME OF APPROPRIATOR TO WHOM DECREED	NAME OF STREAM	Date App. Date Priority	Miner's Inches	In Use	NAME OF DITCH (Water Delivered By)	No.	R/F	Present Irr. Acres	Irrigable Acres
A- 004	Bozeman Creek Reservoir	Bozeman Creek - Mystic Lake	9/30/01	3000	No	Bozeman Creek Reservoir				
D-48	John Hanson	Bozeman Creek	1866	100		Mystic Lake Ditch		R	217	
D-48	John Hanson	Bozeman Creek		25		Main or "66" Ditch		R	6	
D-48	John Hanson	Bozeman Creek				Bozeman Creek Reservoir Co. "68" Ditch		R	3	10

NOTE: R—Denotes Regular Irrigation. F—Flood Irrigation.

Adequate Supply: Yes...X... No..... Explain.....

Remarks Has One (1) Share Bozeman Creek Reservoir Co. 50 inches.....

Has One (1) Share Mystic Lake Ditch Association 200 inch carrying right.....

Mrs. Anna Fridley may have 25 miner inches. Hanson right not in use.....

River Basin.....

Also in: Plat No..... Twp..... Rge.....	Plat No..... Twp..... Rge.....	Plat No..... Twp..... Rge.....	Plat No..... Twp..... Rge.....	Plat No..... Twp..... Rge.....
Plat No..... Twp..... Rge.....	Plat No..... Twp..... Rge.....	Plat No..... Twp..... Rge.....	Plat No..... Twp..... Rge.....	Plat No..... Twp..... Rge.....

Information From:  
Don Nash & Field Survey.....



6	5	4	3	2	1
7	8	9	10	11	12
13	14	15	16	17	18
19	20	21	22	23	24
25	26	27	28	29	30
31	32	33	34	35	36

Land Ownership

---



---



---

F-A-5M-

County Gallatin

Farm Checked: Date 9/30/52

By Joe Poult

Legal Land Owner Ray Parks Address

Operator Address

Water is delivered by: 1. Private System; 2. Ditch Company; 3. State Project; 4. Federal Project; 5. Irrigation District

STATE OF MONTANA  
STATE ENGINEERS OFFICE  
Water Resources Survey

T3S R. 6E Plat No. 51

Photo No. P-27

App. No. Decree No.	NAME OF APPROPRIATOR TO WHOM DECREED	NAME OF STREAM	Date App. Date	Priority	Miner's Inches	In Use	NAME OF DITCH (Water Delivered By)	No.	R/F	Present Irr. Acres	Irrigable Acres
		TRACE OF DITCH								0	30

NOTE: R—Denotes Regular Irrigation. F—Flood Irrigation.

Adequate Supply: Yes No Explain

Remarks: No Appropriation shown. [Handwritten notes and lines]

River Basin

Also in: Plat No. Twp. Rge.	Plat No. Twp. Rge.	Plat No. Twp. Rge.
Plat No. Twp. Rge.	Plat No. Twp. Rge.	Plat No. Twp. Rge.

Information From  
Ray Myers

6	5	4	3	2	1
7	8	9	10	11	12
13	14	15	16	17	18
19	20	21	22	23	24
25	26	27	28	29	30
31	32	33	34	35	36

Land Ownership

---



---

52  
T-33  
R-7E

F-1-A-5M-1-62-7448  
County Gallatin

STATE OF MONTANA  
STATE ENGINEERS OFFICE  
Water Resources Survey

T. 33 R. 7E Plat No. 52  
Photo No. Q-20, Q-22

Farm Checked: Date 9/24/52  
By J. Pouliot

Legal Land Owner H. A. Bolinger Address  
Operator Address

Water is delivered by:— 1. Private System; 2. Ditch Company; 3. State Project; 4. Federal Project; 5. Irrigation District

App. No. Decree No.	NAME OF APPROPRIATOR TO WHOM DECREED	NAME OF STREAM	Date App. Date Priority	Miner's Inches	In Use	NAME OF DITCH (Water Delivered By)	No.	R/F	Present Irr. Acres	Irrigabl Acres
A-891	Gottlieb Michel	Spring Creek	1-26-03	100	stock					
No IRRIGATION										

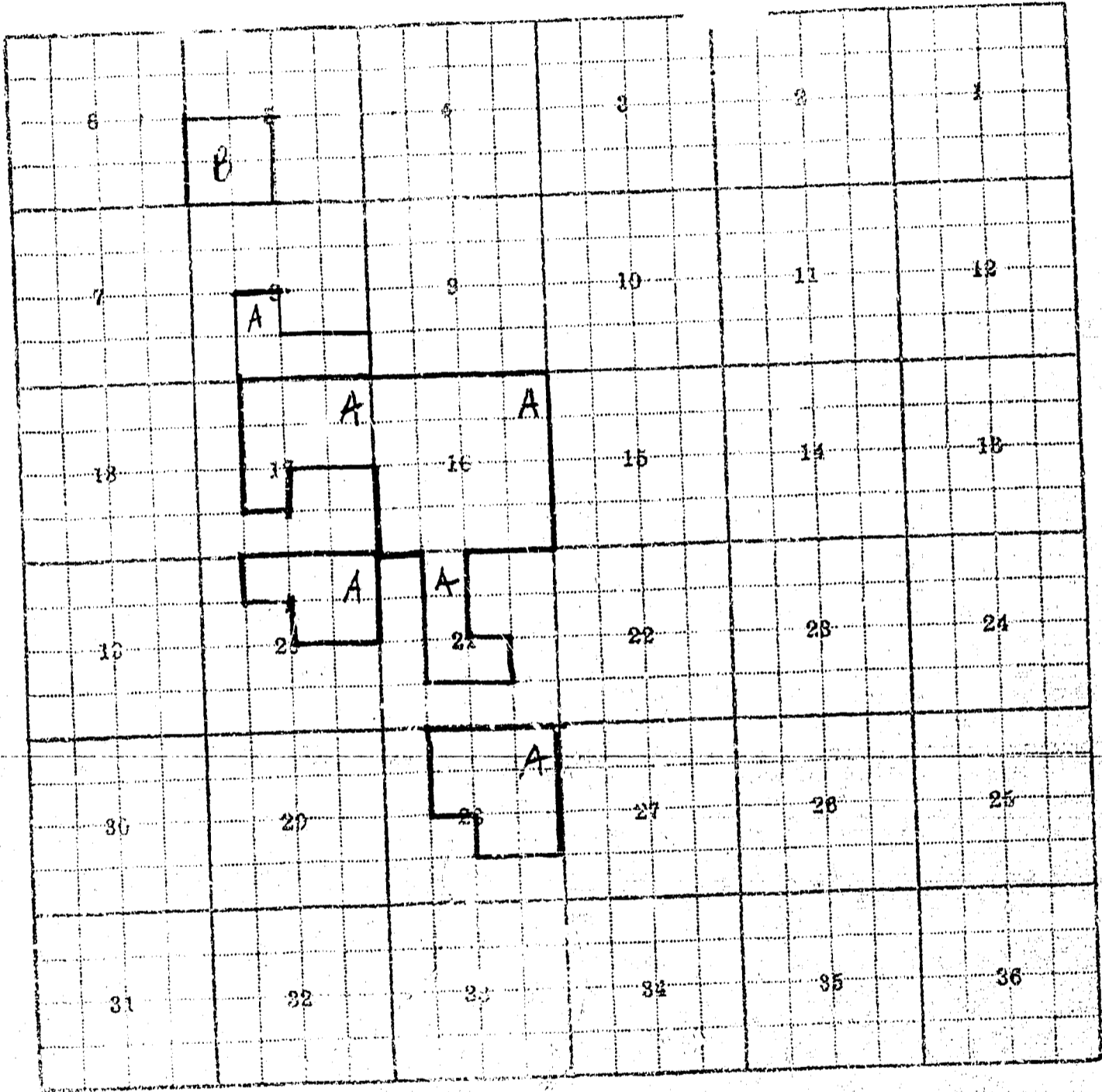
NOTE: R—Denotes Regular Irrigation. F—Flood Irrigation.

Adequate Supply: Yes No Explain  
Remarks

River Basin

Also in: Plat No. 29 Twp. 1N Rge. 4E	Plat No. Twp. Rge.	Plat No. Twp. Rge.	Plat No. Twp. Rge.
Plat No. Twp. Rge.	Plat No. Twp. Rge.	Plat No. Twp. Rge.	Plat No. Twp. Rge.

Information From:  
Field Survey



Land Ownership: 5 B, 8 A, 16 A, 17 A, 20 A, 21 A, 28 A,

F-1-A-5M-1-82-7448

County Callatin

Farm Checked: Date 9/24/52

By Joe Pouliot

Legal Land Owner Emil J. Hoell

Operator Same

Water is delivered by:— 4. Private System; 2. Ditch Company; 3. State Project; 4. Federal Project; 5. Irrigation District

STATE OF MONTANA  
STATE ENGINEERS OFFICE  
Water Resources Survey

T. 35 R. 7E Plat No. 52

Photo No. R-20 Q-20

Address.....

Address.....

App. No. Decree No.	NAME OF APPROPRIATOR TO WHOM DECREED	NAME OF STREAM	Date App. Date Priority	Miner's Inches	In Use	NAME OF DITCH (Water Delivered By)	No.	R/F	Present Irr. Acres	Irrigable Acres
A-939	Henry Harrison	Pine Thompson, Rock Can- yon, South Fork.	3-4-93	105	no	Hoell Ditch.	1	R	none	
A-940	Henry Harrison	Pine, Thompson, Rock Can- yon, South Fork.	3-21-93	148	no					

NOTE: R—Denotes Regular Irrigation. F—Flood Irrigation.

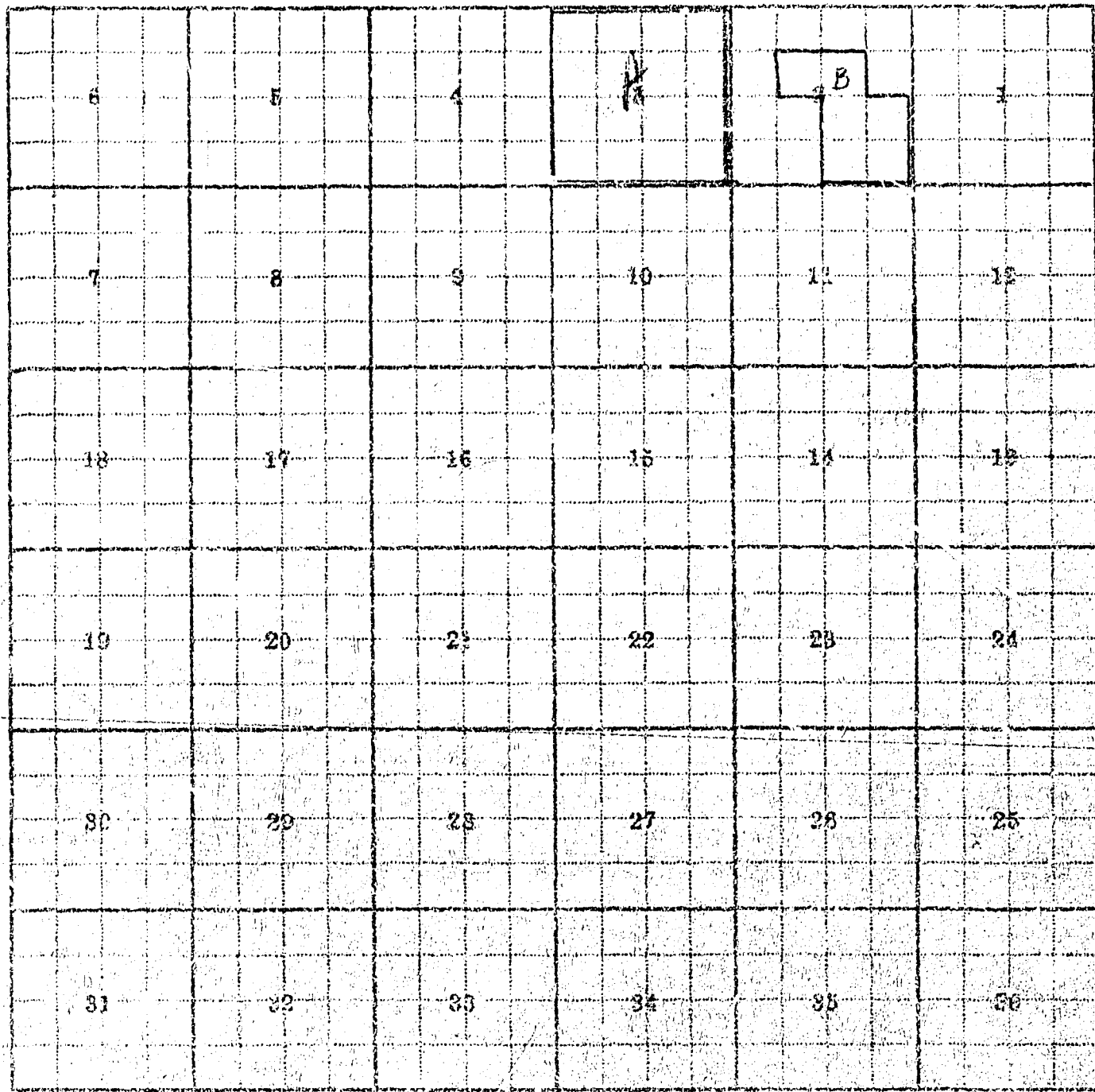
Adequate Supply: Yes..... No X Explain Not enough water to bother with. Creek almost dry in middle summer (not used for years)  
Remarks.....

River Basin.....

Also in: Plat No..... Twp..... Rge.....	Plat No..... Twp..... Rge.....	Plat No..... Twp..... Rge.....	Plat No..... Twp..... Rge.....
Plat No..... Twp..... Rge.....	Plat No..... Twp..... Rge.....	Plat No..... Twp..... Rge.....	Plat No..... Twp..... Rge.....

Information From:

Hoell, Jr.



Land Ownership 2, B, 3, A

F-1-A-5M-1-02-7448

County Gallatin

Farm Checked: Date 9/26/52

By Joe Pouliot

Legal Land Owner UNITED STATES OF AMERICA Address

Operator Address

Water is delivered by: 1. Private System; 2. Ditch Company; 3. State Project; 4. Federal Project; 5. Irrigation District

STATE OF MONTANA STATE ENGINEERS OFFICE Water Resources Survey

T 3S R 7E Plat No. 52

Photo No. Q-20, Q-22

Table with 10 columns: App. No. Decree No., NAME OF APPROPRIATOR TO WHOM DECREEED, NAME OF STREAM, Date App. Date Priority, Miner's Inches, In Use, NAME OF DITCH (Water Delivered By), No., R/F, Present Irr. Acres, Irrigable Acres. Row 1: F-891, Gottleib Michel, Spring Creek, 1-26-03, 100, stock, NO IRRIGATION.

NOTE: R--Denotes Regular Irrigation. F--Flood Irrigation.

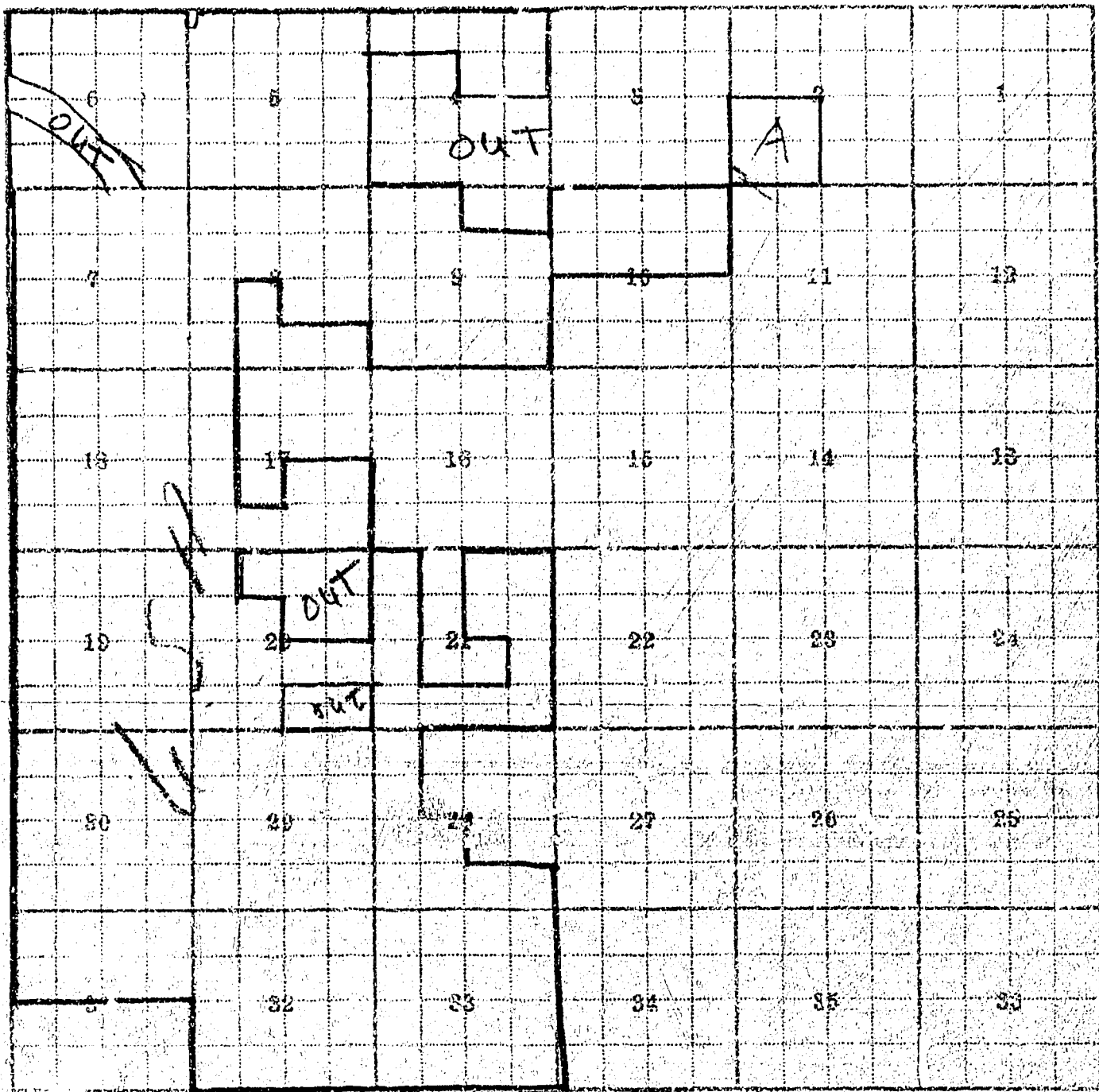
Adequate Supply: Yes No Explain Remarks

River Basin

Table with 6 columns for land parcels: Plat No., Twp., Rge. for each of three parcels.

Information From: Field Survey





Land Ownership

F-1-A-5M-

County Gallatin

STATE OF MONTANA  
STATE ENGINEERS OFFICE  
Water Resources Survey

T. 4S. R. 3E. Plat No. 53

Farm Checked: Date 9/23/52

Photo No.

By Dave Pouliot



Legal Land Owner Irvine Company Address

Operator Address

Water is delivered by: 1. Private System; 2. Ditch Company; 3. State Project; 4. Federal Project; 5. Irrigation District

App. No. / Decree No.	NAME OF APPROPRIATOR TO WHOM DECREED	NAME OF STREAM	Date App. / Date Priority	Miner's Inches	In Use	NAME OF DITCH (Water Delivered By)	No.	R/F	Present Irr. Acres	Irrigable Acres
D-434	James Miller	Green Hollow Creek	6-30-93	40	No	Miller Ditch	1	F	0	
D-447	James Miller	Spanish Creek	6-1-88	70	No	Miller - Eckley				
D-434	James Miller	Green Hollow Creek	6-1-94	40	No	Miller Ditch				

NOTE: R--Denotes Regular Irrigation. F--Flood Irrigation.

Adequate Supply: Yes No x Explain not used for years  
Remarks

Lined area for handwritten remarks.

River Basin

Also in: Plat No. 54 Twp. 4S. Rge. 4E || Plat No. 49 Twp. 3S. Rge. 4E || Plat No. Twp. Rge. ||  
Plat No. 48 Twp. 3S. Rge. 3E || Plat No. Twp. Rge. || Plat No. Twp. Rge. ||

Information From:  
Field Survey

	6		5		4		3	A	2		1
	7		8		9		10	A	11		12
	18		17		16		15		14		13
	19		20		21		22		23		24
	30		29		28		27		26		25
	31		32		33		34		35		36

Land Ownership 3 A, 10 A

F-1-A-5M-

County Gallatin

Farm Checked: Date 9/28/52

By Dave Pouliot

Legal Land Owner Spanish Creek Ranch Company Address

Operator Address

Water is delivered by: 1. Private System; 2. Ditch Company; 3. State Project; 4. Federal Project; 5. Irrigation District

STATE OF MONTANA STATE ENGINEERS OFFICE Water Resources Survey

T 4S R 3E Plat No. 53

Photo No. M-29, M-30, L-32, L33

Table with columns: App. No. Decree No., NAME OF APPROPRIATOR TO WHOM DECREED, NAME OF STREAM, Date App. Date Priority, Miner's Inches, In Use, NAME OF DITCH (Water Delivered By), No., R/F, Present Irr. Acres, Irrigable Acres. Rows include Fred Vogel, Mary Fitzgerald, Frederick Vogel, Ed G. & Maude Pering, Ed R. & Maude Pering, Ed G. Pering (1st Right), James Miller (2nd right).

NOTE: R--Denotes Regular Irrigation. F--Flood Irrigation.

Adequate Supply: Yes. X. No. Explain

Remarks section with multiple lines for handwritten notes.

River Basin

Table for 'Also in:' with columns for Plat No., Twp., Rge. for multiple entries.

Information From: Archie Martin

										A			A
6		5		4		3		2				1	
										A			A
7		8		9		10		11				12	
								A		A		B	
18		17		16		15		14				13	
								A		A			A
19		20		21		22		23				24	
								A					A
30		29		28		27						25	
31		32		33		34		35				36	

Land Ownership 1A, 2A, 11A, 12A, 13B, 14A, 15A, 22A, 23A, 24A, 25A, 27A, 35A

CONTENTS OF THIS FOLDER

NAME OF OWNER	NAME OF OPERATOR	NAME OF OWNER	NAME OF OPERATOR
<u>T. 4S R. 4E</u>		<u>T 9S R. 4E</u>	
A. H. Black Co. Agnes Dier & Ruth Mitchell Frank Gray The Irvine Co. Spanish Creek Ranches	B. Black A. A. Dier William Kjar	9 Quarter Circle Elkhorn Ranch	Howard Kelsey Grace Miller
<u>T. 6S R. 3E</u>		<u>T. 9S R. 5E</u>	
Corcoran Pulpwood Co. J. M. Hume & T. N. Boa		Mayo Story Dean	
<u>T. 6S R. 4E</u>		<u>T. 11S R. 3E</u>	
Clyde E. Clard E. J. Durnam Frank Grum  Herman Hintzpeter Peter Karst Dorothy M. Vick	H. B. Clark  Fred Howard (buying)	David Keith, Jr.	Howard Wells (buying)
<u>T. 7S R. 4E</u>		<u>T. 12S R. 4E</u>	
L. W. Bopp Chas Sappington & Roy Harrington Robert L. Knight Adams Lytle Est.		E. S. Armstrong Fred B. Kerzenmacher Walter Kersemacher Walter and Fred Kerzenmacher Montana Power Co. Dave Werner	C. F. Sutter (buying) C. E. Wright & J. K. Smith, Jr.
Chas. W. Smith State Game Commission		Watkins Creek Ranch Co.	
<u>T. 8S R. 4E</u>		<u>T. 12S R. 5E</u>	
Samuel Stanbury Dr. Caroline McGill A. F. Vandecar & Clarence Stacy	Eric Tonn (buying)  Geo. Bowles	Nic Burgraf H. E. Hanson D. J. Fuller  Geo. Hendrix John Redman Evelyn L. Baker	Cleo Marshall  Roland Whitman (buying)
<u>T. 8S R. 5E</u>		<u>T. 13S R. 4E</u>	
Wm. B. Ward		Evelyn L. Baker Wm. Crabtree A. Evans & J. W. Kephart Vella Laird Lazy Acres Chas. C. Meyer J. E. Pierman Eric Ryberg (Deceased) David Smith	Vella Laird  M. W. Thompson  David Smith
<u>T. 9S R. 3E</u>			
9 Quarter Circle (Butler Co.) Dr. Caroline McGill	Howard Kelsey (buying)		

F-1-A-5M-

County Gallatin

Farm Checked: Date 9/28/52

By Dave Pouliot

Legal Land Owner Spanish Creek Ranches Address

Operator Address

Water is delivered by: 1. Private System; 2. Ditch Company; 3. State Project; 4. Federal Project; 5. Irrigation District

**STATE OF MONTANA  
STATE ENGINEERS OFFICE  
Water Resources Survey**

T. 4S R. 4E Plat No. 54

Photo No. M-29, M-30

App. No. Decree No.	NAME OF APPROPRIATOR TO WHOM DECREED	NAME OF STREAM	Date App. Date Priority	Miner's Inches	In Use	NAME OF DITCH (Water Delivered By)	No.	R/P	Present Irr. Acres	Irrigable Acres
D-449	Wylie Ranch Company	West Gallatin River	5- 1-81	94	Yes					
D-449	" "	Spanish Creek	5- 1-81	94	Yes	Wylie Ditches #1 & #2	1	R	75	90
D-449	" "	Lime Creek	5- 1-85	27	Yes	Limestone Ditch	1	R	15	-0-
D-472	A. H. Black	Spanish Creek	7-15-91	40	Yes	Lemons Ditch				
D-775	James Miller	Spanish Creek	5-17-90	40	No	John Williams Ditch				
"	" "	" "	1890	40	No	J. B. Moore Ditch				

NOTE: R--Denotes Regular Irrigation. F--Flood Irrigation.

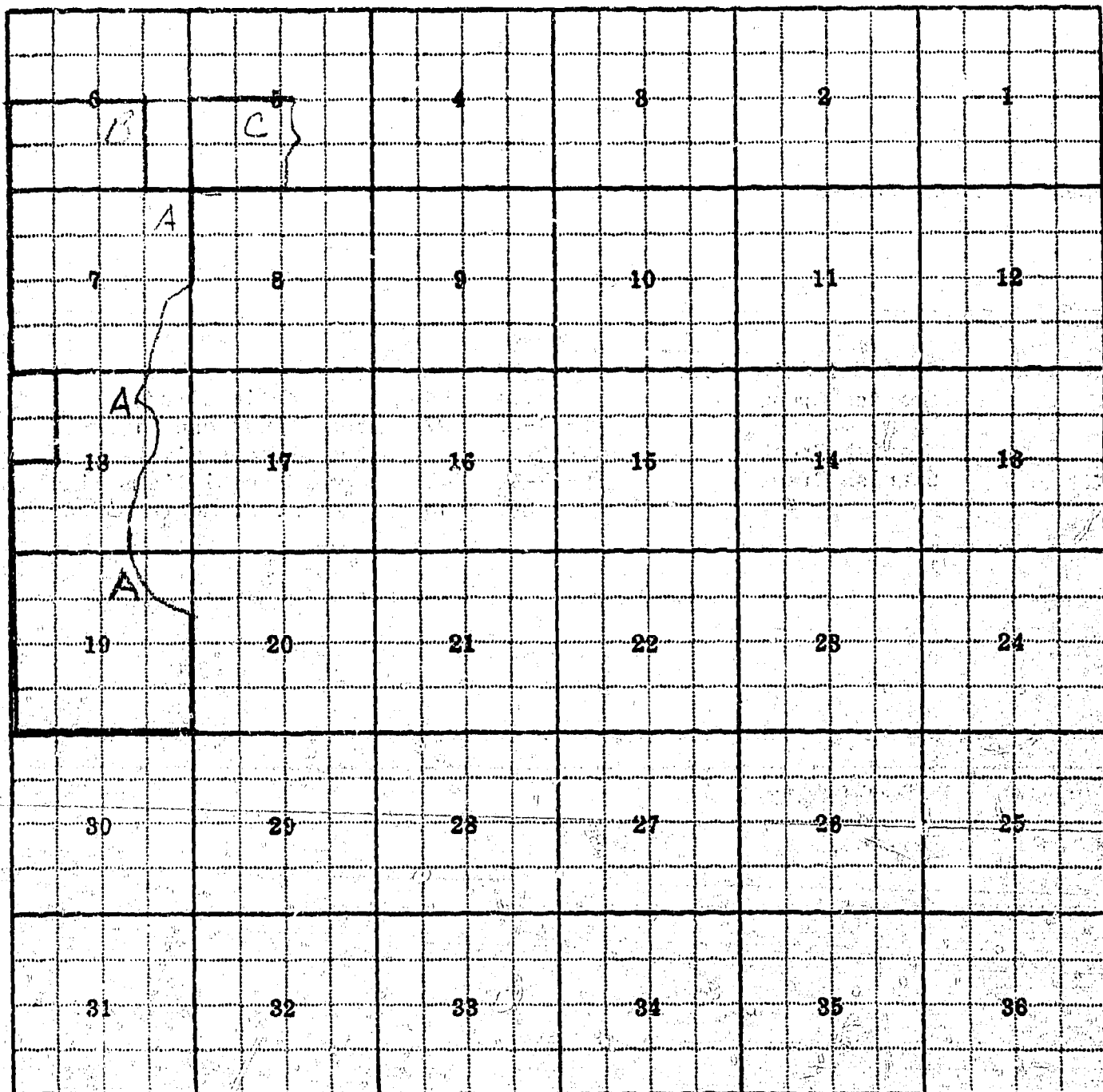
Adequate Supply: Yes  No  Explain

Remarks

River Basin

Also in: Plat No. 53 Twp. 4S Rge. 3E	Plat No. Twp. Rge.	Plat No. Twp. Rge.
Plat No. Twp. Rge.	Plat No. Twp. Rge.	Plat No. Twp. Rge.

Information From:  
Archie Martin



Land Ownership. 5C, 6B, 7A, 18A, 19A.



F-1-a-574-1-62-7448

County Gallatin

Farm Checked: Date 9/23/22

By Dave Pouliot

Legal Land Owner The Irvine Company

Operator

Water is delivered by:— 1. Private System;

2. Ditch Company;  X

3. State Project;

4. Federal Project;

5. Irrigation District

**STATE OF MONTANA  
STATE ENGINEERS OFFICE  
Water Resources Survey**

T. 4S R. 4E Plat No. 54

Photo No. 11-29

App. No. Decree No.	NAME OF APPROPRIATOR TO WHOM DECREED	NAME OF STREAM	Date App. Date Priority	Miner's Inches	In Use	NAME OF DITCH (Water Delivered By)	No.	R/F	Present Irr. Acres	Irrigable Acres
		<u>West Gallatin River</u>				<u>Kleinschmidt</u> <u>N. Gallatin Canal Co.</u>	<u>2</u>	<u>R</u>	<u>15</u>	<u>0</u>

NOTE: R—Denotes Regular Irrigation; F—Flood Irrigation.

Adequate Supply: Yes  X No  Explain has 150 shares in West Gallatin Canal Company.

Remarks

River Basin

All	Plat No. <u>48</u>	Twp. <u>3S</u>	Rge. <u>3E</u>	Plat No. <u>53</u>	Twp. <u>4S</u>	Rge. <u>3E</u>	Plat No. ....	Twp. ....	Rge. ....
	Plat No. <u>49</u>	Twp. <u>3S</u>	Rge. <u>4E</u>	Plat No. ....	Twp. ....	Rge. ....	Plat No. ....	Twp. ....	Rge. ....

Information From: Field Survey

A	B	C	D	E	F	G	H
1	2	3	4	5	6	7	8
9	10	11	12	13	14	15	16
17	18	19	20	21	22	23	24
25	26	27	28	29	30	31	32
33	34	35	36	37	38	39	40

Land Ownership 4b, 5A, 6A.

F-1-A-5M-1-62-7448

County Gallatin

Farm Checked: Date 10/8/52

By R. J. Peter

Legal Land Owner Frank Gray

Operator William Kjar

Water is delivered by: 1. Private System; X

2. Ditch Company;

3. State Project;

4. Federal Project;

5. Irrigation District

STATE OF MONTANA  
STATE ENGINEERS OFFICE  
Water Resources Survey

T. 4S R. 4E Plat No. 54

Photo No. M-30

Address Bozeman

Address Gallatin Gateway

APP. No. Decree No.	NAME OF APPROPRIATOR TO WHOM DECREED	NAME OF STREAM	Date App. Date Priority	Miner's Inches	In Use	NAME OF DITCH (Water Delivered By)	No.	R/F	Present Irr. Acres	Irrigable Acres
D-435	J. D. Barrows	Hell Roaring Creek	9-1-92	40	no.	Barrows Ditch	1	R		
D-439	J. D. Barrows	Logger Creek	8-1-90	20	yes	Barrows Ditch	1	R	2	

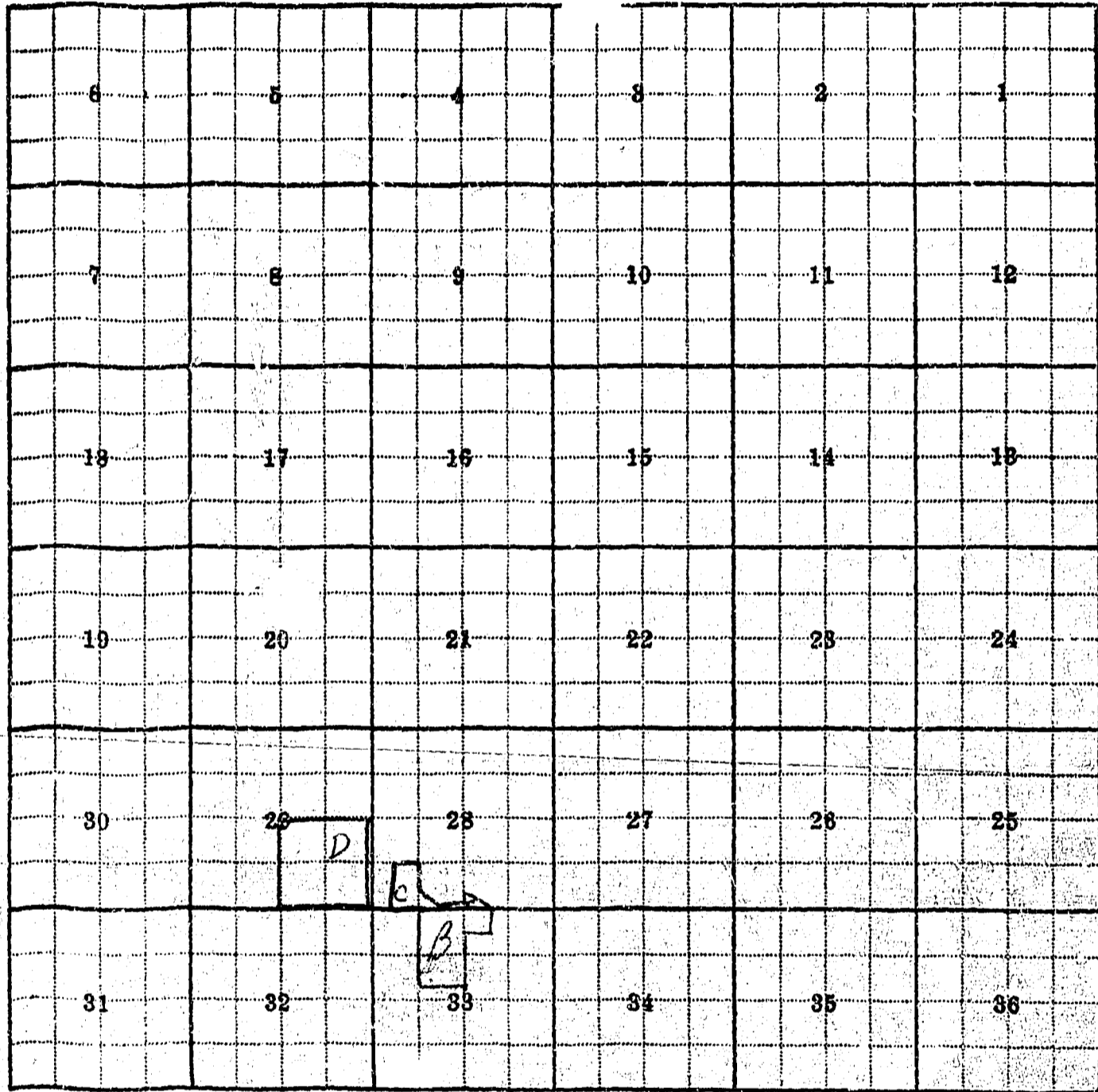
NOTE: R--Denotes Regular Irrigation. F--Flood Irrigation.

Adequate Supply: Yes  No  Explain  
Remarks No water has been run thru these ditches for about 12 years. Ditch in front of house from Logger creek - is for stock water and garden.

River Basin

Information From:  
H. Foster & A. Dier

Also in: Plat No.	Twp.	Rge.	Plat No.	Twp.	Rge.	Plat No.	Twp.	Rge.
Plat No.	Twp.	Rge.	Plat No.	Twp.	Rge.	Plat No.	Twp.	Rge.



Land Ownership. 28C, 29D, 33B.

F-1-A-5M-1-82-7448

County Gallatin

Farm Checked: Date 10/8/52

By R. J. Peter

Legal Land Owner Agnes Dier & Ruth Mitchell

Operator A. A. Dier

Water is delivered by: 1. Private System; X

STATE OF MONTANA  
STATE ENGINEERS OFFICE  
Water Resources Survey

T 4S R 4E Plat No. 54

Photo No. M-30

Address Bozeman

Address Bozeman

4. Federal Project;

5. Irrigation Distr.

App. No. Decree No.	NAME OF APPROPRIATOR TO WHOM DECREED	NAME OF STREAM	Date App. Date Priority	Miner's Inches	In Use	NAME OF DITCH (Water Delivered By)	No.	R/F	Present Irr. Acres	Irrigable Acres
D-436	Geo. P. Dier	Hell Roaring Creek	6-1-02	50	yes	Dier Ditch	1	R	67	

NOTE: R—Denotes Regular Irrigation. F—Flood Irrigation.

Adequate Supply: Yes X No Explain

Remarks

River Basin

Also in: Plat No.	Twp.	R. e.	Plat No.	Twp.	Rge.	Plat No.	Twp.	Rge.
Plat No.	Twp.	Rge.	Plat No.	Twp.	Rge.	Plat No.	Twp.	Rge.

Information From:

A. A. Dier

6	5	4	3	2	1
7	8	9	10	11	12
13	14	15	16	17	18
19	20	21	22	23	24
25	26	27	28	29	30
31	32	33A	34	35	36

Land Ownership 33A

F-1-A-5M-1-62

County Callahan

Farm Checked: Date 10/1/52

By Dave Pouliot

STATE OF MONTANA  
STATE ENGINEERS OFFICE  
Water Resources Survey

T. 4S R. 4E Plat No. 54

Photo No. N-27, M-29, M-30

Legal Land Owner A. H. Black Company

Address

Address

Operator B. Black

2. Ditch Company;

3. State Project;

4. Federal Project;

5. Irrigation District

Water is delivered by:  Private System;

App. No. Decree No.	NAME OF APPROPRIATOR TO WHOM DECREED	NAME OF STREAM	Date App. Date Priority	Miner's Inches	In Use	NAME OF DITCH (Water Delivered By)	No.	R/F	Present Irr. Acres	Irrigable Acres
D-593	A.J. & I. L. Reese	Wilson Creek	6-1-69	174	yes	Reese Ditch	1	R	100	110

NOTE: R—Denotes Regular Irrigation. F—Flood Irrigation.

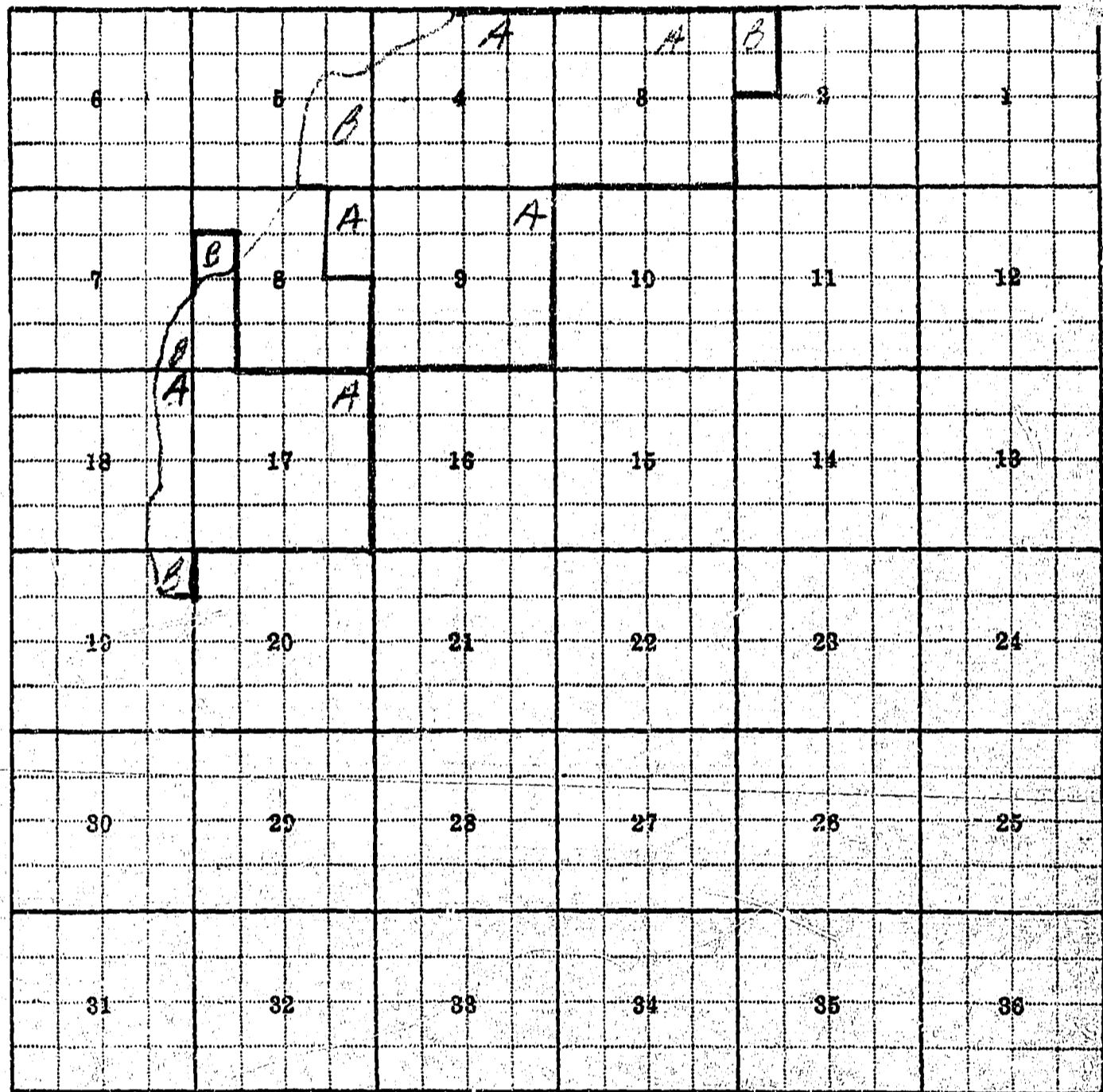
Adequate Supply: Yes  No  Explain Picks up water from Yankee and Edwards Creeks in Reese or Holloway Ditch.

Remarks

River Basin

Also in: Plat No. <u>49</u> Twp. <u>3S</u> Rge. <u>4E</u>	Plat No. Twp. Rge.	Plat No. Twp. Rge.	Plat No. Twp. Rge.
Plat No. Twp. Rge.	Plat No. Twp. Rge.	Plat No. Twp. Rge.	Plat No. Twp. Rge.

Information From: B. Black



Land Ownership 2B, 3A, 4A, 5B, 7B, 8A, 9A, 17A, 18A, 19B, 8B.



61  
T-6S  
R-3E

F-1-A-5M-1-62-7448  
County Gallatin

STATE OF MONTANA  
STATE ENGINEERS OFFICE  
Water Resources Survey

T. 6S R. 3E Plat No. 61  
Photo No. L-39

Farm Checked: Date 10/6/52

By R. J. Peter

Address Bozeman

Legal Land Owner Corcoran Pulpwood Company

Address \_\_\_\_\_ 4. Federal Project; 5. Irrigation District

Operator \_\_\_\_\_  
Water is delivered by:  Private System;

2. Ditch Company; 3. State Project;

App. No. Decree No.	NAME OF APPROPRIATOR TO WHOM DECREED	NAME OF STREAM	Date App. Date Priority	Miner's Inches	In Use	NAME OF DITCH (Water Delivered By)	No.	R/F	Present Irr. Acres	Irrigable Acres
no filing		North Fork of West Fork of river West Gallatin				Butler Ditch		R	1.5	

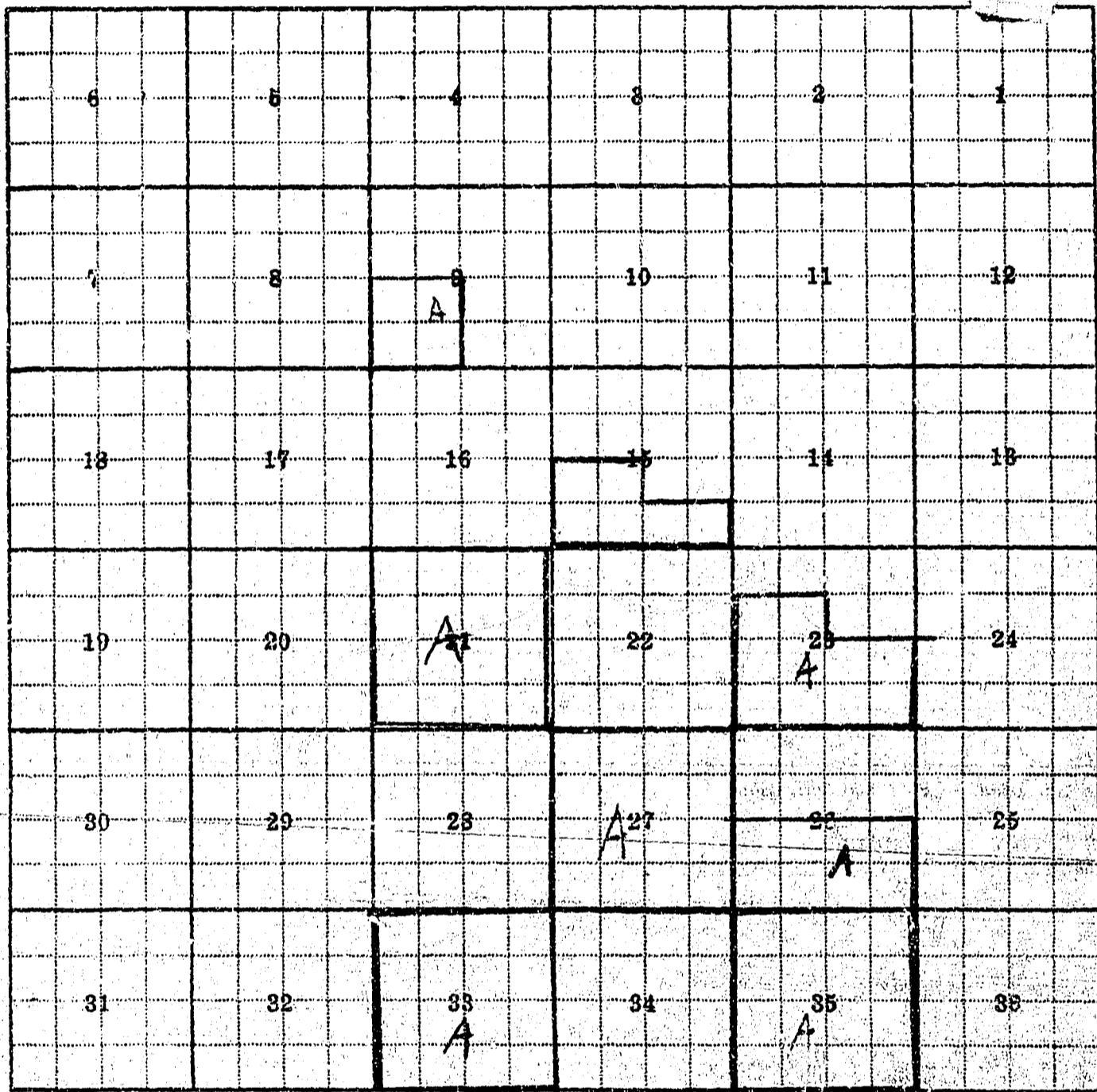
NOTE: R—Denotes Regular Irrigation. F—Flood Irrigation.

Adequate Supply: Yes  No  Explain \_\_\_\_\_  
Remarks: no filing made. This is the old B-K Ranch.

River Basin _____						
Also in: Plat No. _____	Twp. _____	Rge. _____	Plat No. _____	Twp. _____	Rge. _____	Plat No. _____
Plat No. _____	Twp. _____	Rge. _____	Plat No. _____	Twp. _____	Rge. _____	Plat No. _____

Information From  
Vic Benson & Jas E. Hu

61  
T-63  
R-5E



Land Ownership 9A, 15, 21A, 23A, 26A, 27A, 33A, 35A.

F-1-A-5M-1-62-7448

County Gallatin

Farm Checked: Date 10/6/52

By R. J. Peter

Legal Land Owner J. M. Hume & T. N. Egan

STATE OF MONTANA  
STATE ENGINEERS OFFICE  
Water Resources Survey

T. 6S R. 3E Plat No. 61

Photo No. M-36

Address Gallatin Gateway

Operator  
Water is delivered by: 1. Private System;

2. Ditch Company;

3. State Project;

4. Federal Project;

5. Irrigation District

App. No. Decree No.	NAME OF APPROPRIATOR TO WHOM DECREED	NAME OF STREAM	Date App. Date Priority	Miner's Inches	In Use	NAME OF DITCH (Water Delivered By)	No.	R/F	Present Irr. Acres	Irrigable Acres
D-458	A. F. Crail	West Fork Creek	6-23-02	50	yes	Crail Ditches	1	R	282	-

NOTE: R—Denotes Regular Irrigation. F—Flood Irrigation.

Adequate Supply: Yes No. X Explain Creek holds to 15th July

Remarks

River Basin

Also in: Plat No.	Twp.	Rge.	Plat No.	Twp.	Rge.	Plat No.	Twp.	Rge.
Plat No.	Twp.	Rge.	Plat No.	Twp.	Rge.	Plat No.	Twp.	Rge.

Information From:  
Jack Hume

6	5	4	3	2	1
7	8	9	10	11	12
13	14	15	16	17	18
19	20	21	22	23	24
25	26	27	28	29	30
31	32	33	34	35	36

Land Ownership 25B, 36A.

A  
B

UR  
T-65  
R-4E

F-1-A-5M-1-02-7448

County Gallatin

T. 65 R. 4E Plat No. 62

Farm Checked: Date 10/1/52

STATE OF MONTANA  
STATE ENGINEERS OFFICE  
Water Resources Survey

Photo No. M-36

By R. J. Peter

Legal Land Owner Clyde E. Clark

Address Denver, Colorado - 2881 South Elm

Operator H. B. Clark

Address Gallatin Gateway

Water is delivered by: —  Private System;  2. Ditch Company;  3. State Project;  4. Federal Project;  5. Irrigation District

App. No. Decree No.	NAME OF APPROPRIATOR TO WHOM DECREED	NAME OF STREAM	Date App. Date Priority	Miner's Inches	In Use	NAME OF DITCH (Water Delivered By)	No.	R/F	Present Irr. Acres	Irrigable Acres
D-426	F. A. Blanchard	Dudley Creek	6-1-00	27.5	yes	Blanchard Ditch	1		5	

NOTE: R—Denotes Regular Irrigation. F—Flood Irrigation.

Adequate Supply: Yes  No  Explain \_\_\_\_\_

Remarks Used water occasionally to irrigate pasture. Old water wheel never been used.

\_\_\_\_\_

\_\_\_\_\_

\_\_\_\_\_

\_\_\_\_\_

\_\_\_\_\_

\_\_\_\_\_

\_\_\_\_\_

\_\_\_\_\_

\_\_\_\_\_

River Basin \_\_\_\_\_

Also in: Plat No. _____ Twp. _____ Rge. _____	Plat No. _____ Twp. _____ Rge. _____	Plat No. _____ Twp. _____ Rge. _____	Plat No. _____ Twp. _____ Rge. _____	Plat No. _____ Twp. _____ Rge. _____
Plat No. _____ Twp. _____ Rge. _____	Plat No. _____ Twp. _____ Rge. _____	Plat No. _____ Twp. _____ Rge. _____	Plat No. _____ Twp. _____ Rge. _____	Plat No. _____ Twp. _____ Rge. _____

Information From:  
H. B. Clark

6	5	4	3	2	1
7	8	9	10	11	12
18	17	16	15	14	13
30	20	21	22	23	24
37	29	28	27	26	25
31	32	33	34	35	36

Joint Ownership

33

B

F-1-A-5M-1-82-7448

County Gallatin

Farm Checked: Date 10/3/52

By R. J. Peter

Legal Land Owner E. J. Durnam

Operator "

Water is delivered by:  1. Private System;

2. Ditch Company;

3. State Project;

4. Federal Project;

5. Irrigation District

STATE OF MONTANA  
STATE ENGINEERS OFFICE  
Water Resources Survey

T. 6S R. 4E Plat No. 62

Photo No. N-33

Address Gallatin Gateway

Address

App. No. Decree No.	NAME OF APPROPRIATOR TO WHOM DECREED	NAME OF STREAM	Date App. Date Priority	Miner's Inches	In Use	NAME OF DITCH (Water Delivered By)	No.	R/F	Present Irr. Acres	Irrigable Acres
D-511	Dirrett, William	Nest Gal. & Lamphrey	10-1-07	72	yes	Dirrett Ditch	1		60	
D-511	Dirrett, William	Lamphrey Creek				none				

NOTE: R—Denotes Regular Irrigation. F—Flood Irrigation.

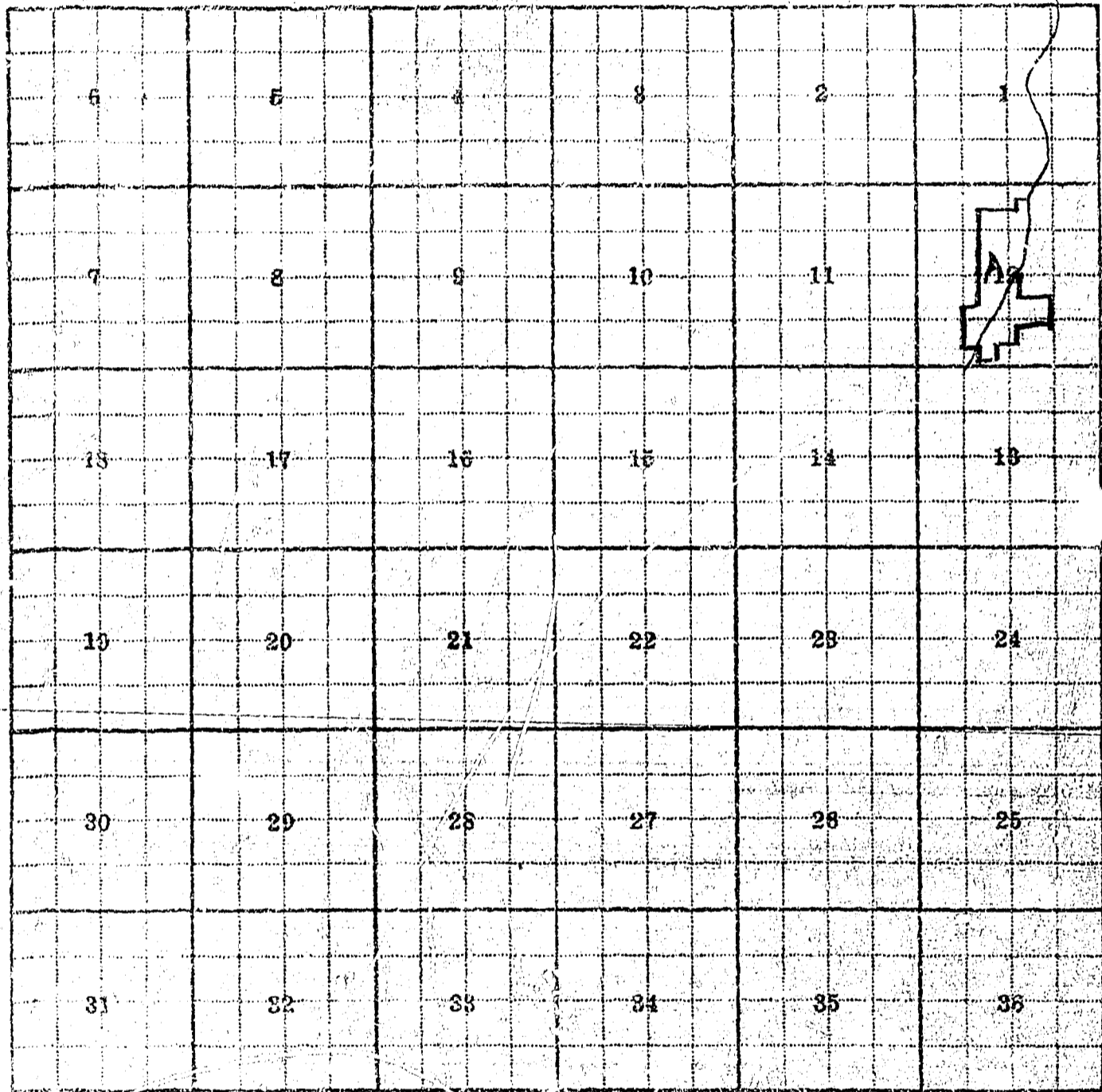
Adequate Supply: Yes  No  Explain Lamphrey Creek water used only for domestic purposes.

Remarks Lamphrey Creek water used only for domestic purposes.

River Basin

Also in: Plat No. <u>65</u> Twp. <u>7S</u> Rge. <u>4E</u>	Plat No. Twp. Rge.	Plat No. Twp. Rge.
Plat No. Twp. Rge.	Plat No. Twp. Rge.	Plat No. Twp. Rge.


Information From E. J. Durnam



Local Ownership 12 A







Land Ownership 12 B

F-1-A-5M-1-62-7448

County Gallatin

Farm Checked: Date 10/3/52

By R. J. Peter

Legal Land Owner Herman Hintzpeter

Operator " " " "

Water is delivered by: 1. Private System;

2. Ditch Company;

3. State Project;

4. Federal Project;

5. Irrigation District

STATE OF MONTANA  
STATE ENGINEERS OFFICE  
Water Resources Survey

T. 6S R. 4E Plat No. 62

Photo No. M-36

Address Gallatin Gateway

Address


App. No. Decree No.	NAME OF APPROPRIATOR TO WHOM DECREED	NAME OF STREAM	Date App. Date Priority	Miner's Inches	In Use	NAME OF DITCH (Water Delivered By)	No.	R/F	Present Irr. Acres	Irrigable Acres
D-426	Blanchard, F. A.	Dudley Creek	6-1-00	27.5	yes	Blanchard	1		18	10
D-437	Blanchard, F.A.	Levinski Creek	6-1-04	30	No	None	1			5

NOTE: R—Denotes Regular Irrigation. F—Flood Irrigation.

Adequate Supply: Yes  No  Explain  
Remarks: New Hiway may take considerable of pasture west of river - may be forced to use Levinski water for pasture on east side of river. At present Levinski water is used only for domestic use.

Also in: Plat No. .... Twp. .... Rge. ....	Plat No. .... Twp. .... Rge. ....	Plat No. .... Twp. .... Rge. ....	Plat No. .... Twp. .... Rge. ....
Plat No. .... Twp. .... Rge. ....	Plat No. .... Twp. .... Rge. ....	Plat No. .... Twp. .... Rge. ....	Plat No. .... Twp. .... Rge. ....

Information From:  
Mr. Hintzpeter



Leaf ownership 28 A - 33 A

F-1-A-5M-1-62-7448

County Gallatin

Farm Checked: Date 10/3/52

By R. J. Peter

Legal Land Owner Peter Karst

Operator

Water is delivered by:  Private System;

2. Ditch Company;

3. State Project;

4. Federal Project;

5. Irrigation District

STATE OF MONTANA  
STATE ENGINEERS OFFICE  
Water Resources Survey



T 6S R 4E Plat No. 62

Photo No. N-32

Address Gallatin Gateway

Address

App. No. Decree No.	NAME OF APPROPRIATOR TO WHOM DECREED	NAME OF STREAM	Date App. Date Priority	Miner's Inches	In Use	NAME OF DITCH (Water Delivered By)	No.	R/F	Present Irr. Acres	Irrigable Acres
A-441	Peter Karst	Mike Creek	5-16-91	40	yes	Karst Ditch	1	R	41	
A-672	Peter Karst	Moosa Creek	3-16-22	144	yes	For power only				

NOTE: R—Denotes Regular Irrigation. F—Flood Irrigation.


Adequate Supply: Yes  No  Explain Fair  
Remarks Moose Creek water used only to generate power for camp.

*(This section contains horizontal lines for additional remarks or notes.)*

River Basin

Also in: Plat No. .... Twp. .... Rge. ....	Plat No. .... Twp. .... Rge. ....	Plat No. .... Twp. .... Rge. ....	Plat No. .... Twp. .... Rge. ....
Plat No. .... Twp. .... Rge. ....	Plat No. .... Twp. .... Rge. ....	Plat No. .... Twp. .... Rge. ....	Plat No. .... Twp. .... Rge. ....

Information From:  
Peter Karst



Land Ownership 1 A

F-1-A

County Gallatin

Farm Checked: Date 10/3/52

By R. J. Peter

Legal Land Owner Dorothy M. Vick

Operator " " "

Water is delivered by: 1. Private System; 2. Ditch Company; 3. State Project; 4. Federal Project; 5. Irrigation District

STATE OF MONTANA WATER CONSERVATION BOARD Water Resources Survey

T. 6S. R. 4E Plat No. 62

Photo No. M-36

Address Gallatin Gateway

Address

Table with columns: App. No. Decree No., NAME OF APPEPRIATOR TO WHOM DECREED, NAME OF STREAM, Date App. Date Priority, Miner's Inches, In Use, NAME OF DITCH (Water Delivered By), No., R/F, Present Irr. Acres, Irrigable Acres. Row 1: A-437, Mary E. Michener, West Fk. West Gallatin River, 8-15-39, 500M, L. Yes, W. Fork Gallatin River.

NOTE: R—Denotes Regular Irrigation. F—Flood Irrigation.

Adequate Supply: Yes No Explain Remarks A-437 Ref. Bk. 3 W.R. page 497

River Basin

Table with 6 columns for land parcels: Plat No., Twp., Rge., Plat No., Twp., Rge., Plat No., Twp., Rge., Plat No., Twp., Rge.

Information From: Dorothy Vick

	6		5		4		3		2		1
	7		8		9		10		11		12
	13		14		15		16		17		18
	19		20		21		22		23		24
	25		26		27		28		29		30
	31		32		33		34		35		36
			B								

Land Ownership



63  
T-7B  
R-4E

F-1-A-5M-1-62-7448

County... Gellatin

Farm Checked: Date... 10/1/52

By... R. J. Peter

Legal Land Owner... L. W. Bopp

Operator... " " "

Water is delivered by:— 1. Private System;  2. Ditch Company;

3. State Project;

4. Federal Project;

5. Irrigation District

STATE OF MONTANA  
STATE ENGINEERS OFFICE  
Water Resources Survey

T. 7S R. 4E Plat No. 65

Photo No. M-38

Address... Gallatin Gateway

Address...

App. No. Decree No.	NAME OF APPROPRIATOR TO WHOM DECREED	NAME OF STREAM	Date App. Date Priority	Miner's Inches	In Use	NAME OF DITCH (Water Delivered By)	No.	R/F	Present Irr. Acres	Irrigable Acres
		Twin Cabin Creek				Lemons	1	F	15	

NOTE: R—Denotes Regular Irrigation. F—Flood Irrigation.

Adequate Supply: Yes..... No..... Explain.....  
 Remarks... L. W. Bopp owns the part of Lemon property east of highway. Geo. Lemons owns property west of road for homesites. Irrigation on meadows along river, from Twin Cabin Creek. Lemon has approximately 2.7 acres, more or less. Uses spring flood water; no water right to Mr. Bopp's knowledge.

River Basin

Also in: Plat No. .... Twp. .... Rge. ....	Plat No. .... Twp. .... Rge. ....	Plat No. .... Twp. .... Rge. ....	Plat No. .... Twp. .... Rge. ....
Plat No. .... Twp. .... Rge. ....	Plat No. .... Twp. .... Rge. ....	Plat No. .... Twp. .... Rge. ....	Plat No. .... Twp. .... Rge. ....

Information From:  
Mr. Bopp

6	5	4	3	2	1
7	8	9	10	11	12
13	14	15	16	17	18
19	20	21	22	23	24
25	26	27	28	29	30
31	32	33	34	35	36

Land Ownership 23A

---



---

F-1-A-5M-1-52--7448

County Gallatin

Farm Checked: Date 10/6/32

By R.J. Peter

Legal Land Owner Chas. Sappington & Roy Harrington

Operator Same

Water is delivered by:— 1. Private System;  2. Ditch Company; 3. State Project; 4. Federal Project; 5. Irrigation District

**STATE OF MONTANA  
STATE ENGINEERS OFFICE  
Water Resources Survey**



T. 7S R. 4E Plat No. 65

Photo No. M-36 M-37

Address Sappington Junction, Montana

Address

App. No. Decree No.	NAME OF APPROPRIATOR TO WHOM DECREE	NAME OF STREAM	Date App. Date Priority	Miner's Inches	In Use	NAME OF DITCH (Water Delivered By)	No.	R/F	Present Irr. Acres	Irrigable Acres
A-675	L. C. Bart	Mud Creek Res.	11-9-35	100 Ac ft.	yes	No ditch	1	R	10	

NOTE: R—Denotes Regular Irrigation. F—Flood Irrigation.

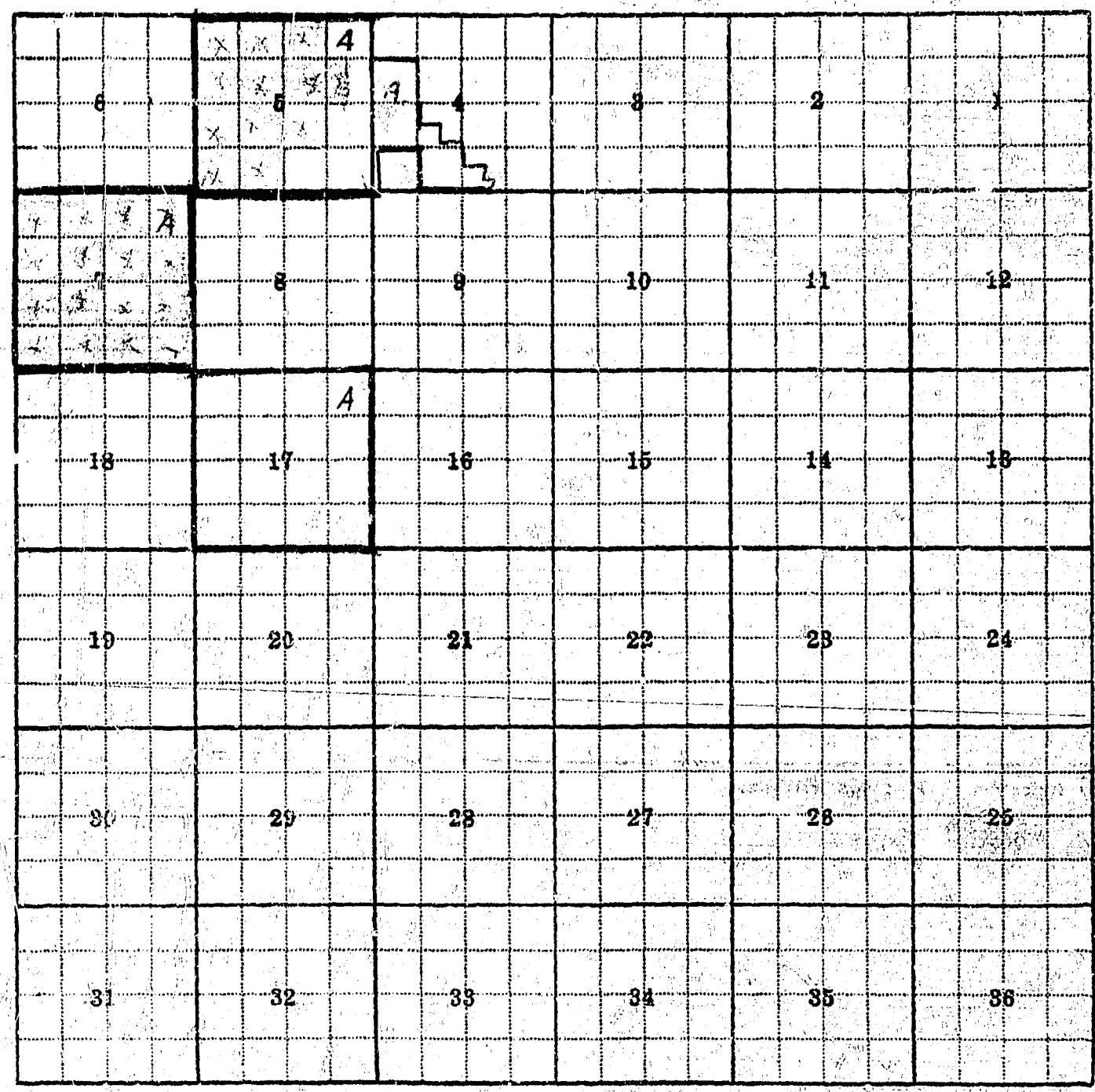
Adequate Supply: Yes  No  Explain \_\_\_\_\_  
 Remarks Uses mainly for stock water; occasionally turns out some for grass.

Silver Basin

Also in: Plat No. .... Twp. .... Rge. ....	Plat No. .... Twp. .... Rge. ....	Plat No. .... Twp. .... Rge. ....
Plat No. .... Twp. .... Rge. ....	Plat No. .... Twp. .... Rge. ....	Plat No. .... Twp. .... Rge. ....

Information From:  
Mr. Sappington

ownership colored in  
yellow changed in  
Warranty Deed  
FILM 8 PAGE 1074  
See Field Form for  
Robert G. Simkins &  
JAMES C. TAYLOR OF  
BOZEMAN, MONT.



Land Ownership 4A, 5A, 7A, 17A.

F-1-A

County GALLATIN

T. 25 R. 4E Plat No. 65

Farm Checked: Date.....

**MONTANA WATER RESOURCES BOARD**

Photo No.....

**Water Resources Survey**

By.....

Legal Land Owner ROBERT G. SIMKINS & JAMES C. TAYLOR

Address BOZEMAN, MONTANA

Operator.....

Address.....

Water is delivered by:— 1 Private System; 2 Ditch Company; 3 State Project; 4 Federal Project; 5 Irrigation District

APP. No. Decree No.	NAME OF APPROPRIATOR TO WHOM DECREED	NAME OF STREAM	Date App. Date Priority	Miner's Inches	In Use	NAME OF DITCH (Water Delivered By)	No.	R/F	Present Irr. Acres	Irrigable Acres
<u>52</u>	<u>TOM WICHNER ET AL</u>	<u>BEAVER CREEK</u>	<u>5-1-11</u>	<u>500</u>						
<u>675</u>	<u>L.C. BART</u>	<u>MUD CREEK</u>	<u>11-9-35</u>	<u>NONE</u>						

NOTE: R—Denotes Regular Irrigation. F—Flood Irrigation.

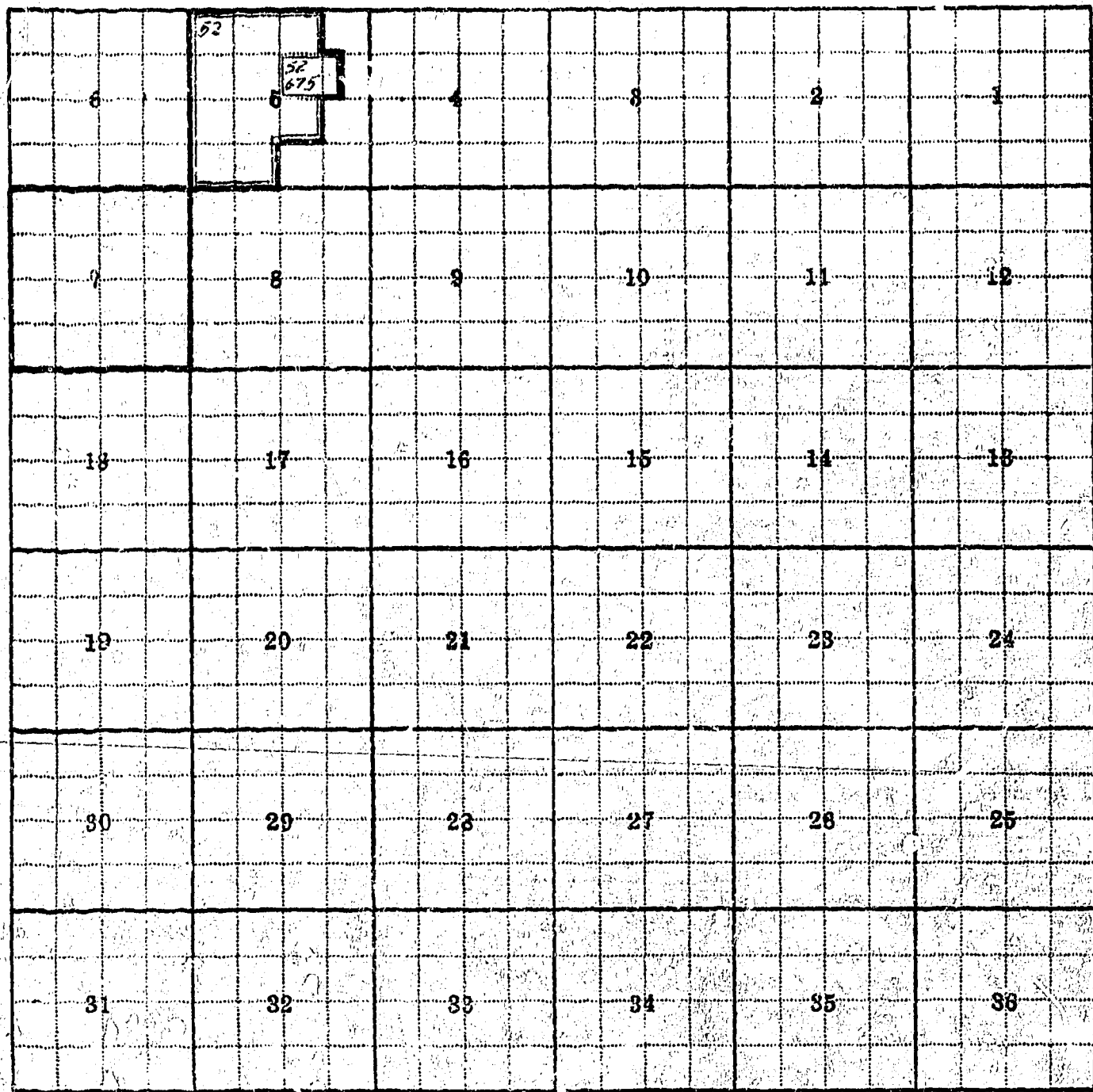
Adequate Supply: Yes..... No..... Explain.....  
Remarks.....

WARRANTY DEED DATED FEB. 28, 1970 - FILM 8 PAGE 1074 GALLATIN CO., MONTANA  
FROM - FAYE M. PARKER & HELEN PARKER HUSBAND & WIFE & MONTE W.  
PARKER & PATRICIA PARKER, HUSBAND & WIFE ALL OF WILLARD CO., MONT.  
TO: - ROBERT G. SIMKINS & JAMES C. TAYLOR OF BOZEMAN, MONT.

River Basin.....

Also in: Plat No..... Twp..... Rge.....	Plat No..... Twp..... Rge.....	Plat No..... Twp..... Rge.....	Plat No..... Twp..... Rge.....
Plat No..... Twp..... Rge.....	Plat No..... Twp..... Rge.....	Plat No..... Twp..... Rge.....	Plat No..... Twp..... Rge.....

Information From:.....



Lard Ownership

F-1-A--5M--1-62--7448

County Gallatin

Farm Checked: Date 10/2/52

By R. J. Peter

Legal Land Owner Robert L. Knight

Operator SAME

Water is delivered by:  1. Private System;

2. Ditch Company;

3. State Project;

4. Federal Project;

5. Irrigation District

STATE OF MONTANA  
STATE ENGINEERS OFFICE  
Water Resources Survey

T. 7S R. 4E Plat No. 65

Photo No. M-37

Address Gallatin Gateway

Address

App. No. Decree No.	NAME OF APPROPRIATOR TO WHOM DECRED	NAME OF STREAM	Date App. Date Priority	Miner's Inches	In Use	NAME OF DITCH (Water Delivered B.)	No.	R/F	Present Irr. Acres.	Irrigable Acres
<u>no filing</u>		<u>Beaver Creek</u>				<u>Stillman</u>	<u>1</u>	<u>R</u>	<u>100</u>	

NOTE: R—Denotes Regular Irrigation. F—Flood Irrigation.

Adequate Supply: Yes  No  Explain Only high water right

Remarks This is old Stillman place. No filing made on Beaver Creek water.

River Basin

Also in: Plat No. <u>62</u> Twp. <u>6S</u> Rge. <u>4E</u>	Plat No. Twp. Rge.	Plat No. Twp. Rge.	Information From: <u>R. L. Knight</u>
Plat No. Twp. Rge.	Plat No. Twp. Rge.	Plat No. Twp. Rge.	

	6		5		4		3		2		1
				A							
	7		8		9		10		11		12
	13		14		15		16		17		18
	19		20		21		22		23		24
	25		26		27		28		29		30
	31		32		33		34		35		36

Land Ownership Ba



F-1-A-5M-1-62-7448

County Gallatin

Farm Checked: Date 10/14/52

By R. J. Peter

Legal Land Owner Adams Lytle Est.

Operator Eric Tonn (buying)

Water is delivered by:  i. Private System;  2. Ditch Company;  3. State Project;  4. Federal Project;  5. Irrigation District

STATE OF MONTANA  
STATE ENGINEERS OFFICE  
Water Resources Survey

T 7S R 4E Plat No. 65

Photo No. M-37

Address \_\_\_\_\_

Address Belgrade

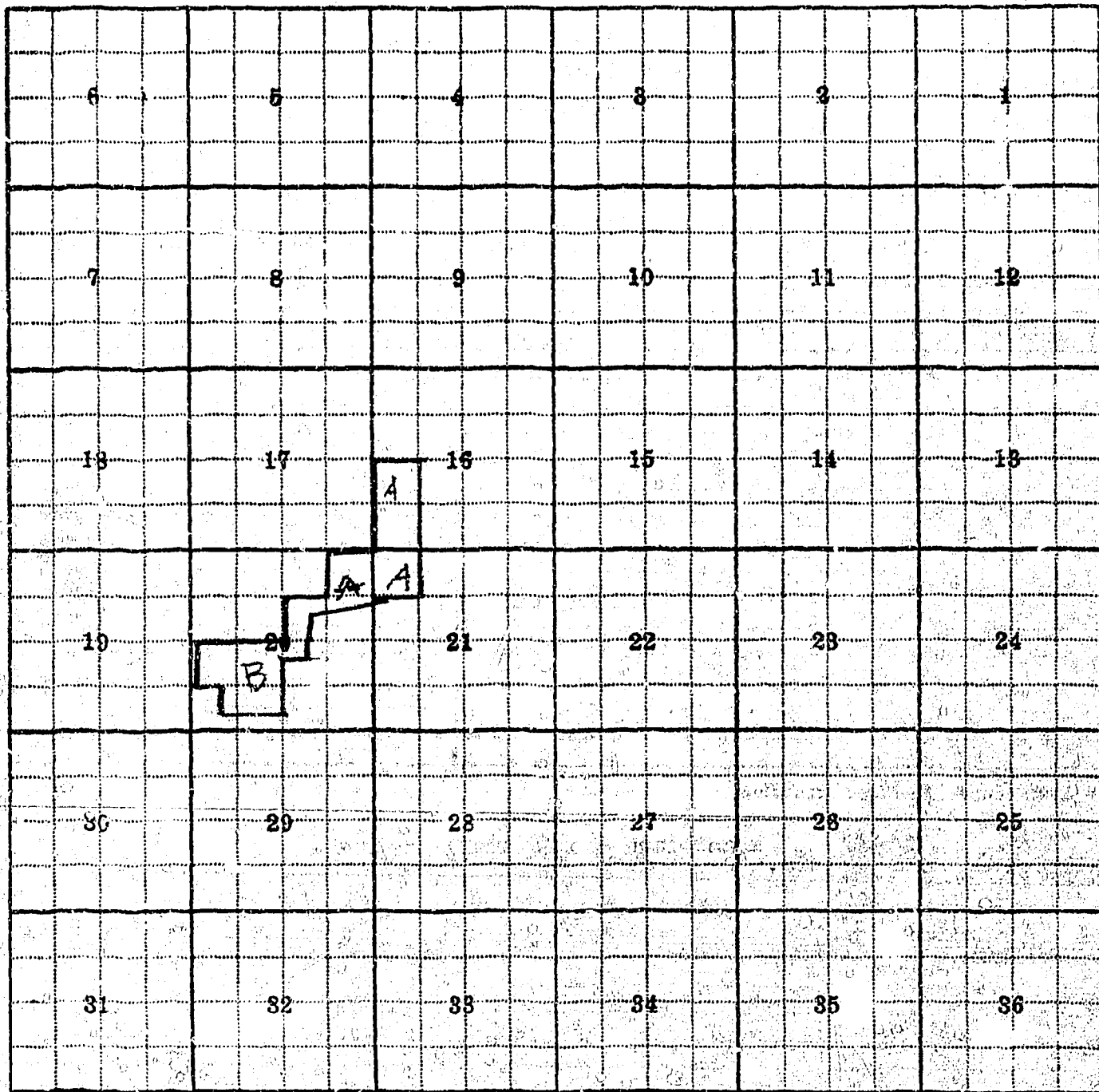
App. No. Decree No.	NAME OF APPROPRIATOR TO WHOM DECREED	NAME OF STREAM	Date App. Date Priority	Miner's Inches	In Use	NAME OF DITCH (Water Delivered By)	No.	R/F	Present Irr. Acres	Irrigable Acres
A-1172 no filing	James B. Roan	Spring	3-24-19	50	yes	Roan Ditch	1	R	5	
		Beaver Creek				Lytle Ditch	1	F	18	

NOTE: R--Denotes Regular Irrigation. F--Flood Irrigation.

Adequate Supply: Yes  No  Explain Roan place only small pasture  
Remarks Roan Ditch irrigates some pasture. Lytle ditch has no right filed on it.

River Basin \_\_\_\_\_ Information From \_\_\_\_\_

Also in: Plat No. _____ Twp. _____ Rge. _____	Plat No. _____ Twp. _____ Rge. _____	Plat No. _____ Twp. _____ Rge. _____	Plat No. _____ Twp. _____ Rge. _____
Plat No. _____ Twp. _____ Rge. _____	Plat No. _____ Twp. _____ Rge. _____	Plat No. _____ Twp. _____ Rge. _____	Plat No. _____ Twp. _____ Rge. _____



Land Ownership 16A, 20B, 20A, 21A.

F-1-A-5M-1-62-7448

County Gallatin

Farm Checked: Date 10/7/52

By R. J. Peter

Legal Land Owner Chas. W. Smith

Operator

Water is delivered by: 1. Private System; X

2. Ditch Company;

3. State Project;

4. Federal Project;

5. Irrigation District

STATE OF MONTANA  
STATE ENGINEERS OFFICE  
Water Resources Survey



T 7S R 4E Plat No. 63

Photo No. M-37

Address California

Address

App. No. Decree No.	NAME OF APPROPRIATOR TO WHOM DECREED	NAME OF STREAM	Date App. Date Priority	Miner's Inches	In Use	NAME OF DITCH (Water Delivered By)	No.	R/F	Present Irr. Acres	Irrigable Acres
A-1183	Chas. W. Smith	Spring	2-11-19	25	yes	Smith Ditch	1	R	14	

NOTE: R—Denotes Regular Irrigation. F—Flood Irrigation.

Adequate Supply: Yes No X Explain

Remarks: Overflow from spring - used to irrigate pasture as far as it goes.

Also in: Plat No. .... Twp. .... Rge. ....	Plat No. .... Twp. .... Rge. ....	Plat No. .... Twp. .... Rge. ....
Plat No. .... Twp. .... Rge. ....	Plat No. .... Twp. .... Rge. ....	Plat No. .... Twp. .... Rge. ....

Information From: H. B. Clark

6	5	4	3	2	1
7	β	9	10	11	12
13	17	16	15	14	13
19	20	21	22	23	24
29	29	28	27	26	25
31	32	33	34	35	36

Land Ownership

85