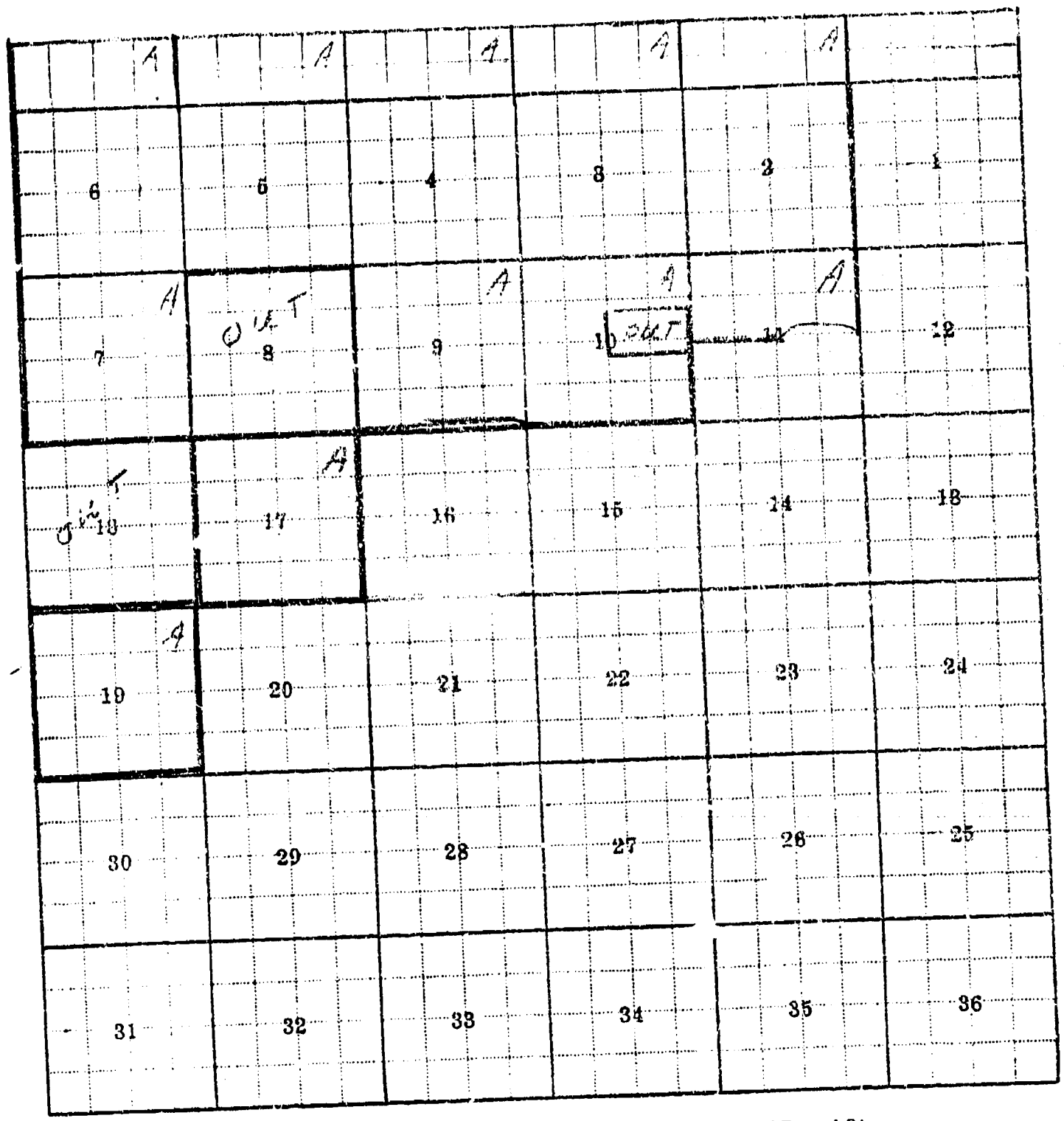

Land Ownership 1A, 2A, 3A, 4A, 5A, 6A, 7A, 9A, 10A, 11A, 17A, 19A

F-1-A—5M—1-62—7448

County Gallatin

Farm Checked: Date June 3, 1952

By Cook & Peter

STATE OF MONTANA
STATE ENGINEERS OFFICE
Water Resources Survey

T. 4N R. 6E Plat No. 10

Photo No. P-11

Legal Land Owner Robert T. Jensen Address Maudlow, Montana

Operator Address

Water is delivered by:— 1. Private System; 2. Ditch Company; 3. State Project; 4. Federal Project; 5. Irrigation District

App. No. Decree No.	NAME OF APPROPRIATOR TO WHOM DECREED	NAME OF STREAM	Date App. Date Priority	Miner's Inches	In Use	NAME OF DITCH (Water Delivered By)	No.	R/F	Present Irr. Acres	Irrigable Acres
	NO IRRIGATION									
A- 826	Louis Rude	Sixteen Mile Cr.(Mid.Fk)	2-13-15	160	No					

NOTE: R—Denotes Regular Irrigation. F—Flood Irrigation.

Adequate Supply: Yes No Explain

Remarks

River Basin Missouri

Also in: Plat No. Twp. Rge.	Plat No. Twp. Rge.	Plat No. Twp. Rge.
Plat No. Twp. Rge.	Plat No. Twp. Rge.	Plat No. Twp. Rge.

Information From:

Robert T. Jensen

6	5	4	3	2	1
7	8 A	9	10	11	12
18	17	16	15	14	13
19	20	21	22	23	24
30	29	28	27	26	25
31	32	33	34	35	36

Land Ownership 8A

F-1-A--5M--1-62--7448

County Gallatin

Farm Checked: Date June 9, 1952

By Cook & Peter

STATE OF MONTANA
STATE ENGINEERS OFFICE
Water Resources Survey

T. 4N R. 6E Plat No. 10

Photo No. E-11, E-12

Legal Land Owner Emil F. Miller Address

Operator Address

Water is delivered by:— 1. Private System; 2. Ditch Company, 3. State Project; 4. Federal Project; 5. Irrigation District

App. No. Decree No.	NAME OF APPROPRIATOR TO WHOM DECREED	NAME OF STREAM	Date App. Date Priority	Miner's Inches	In Use	NAME OF DITCH (Water Delivered By)	No.	R/F	Present Irr. Acres	Irrigable Acres
A- 834	Paul E. Williams	Troy Creek	3-10-11	100	No	Williams Ditch		R	0	0

NOTE: R—Denotes Regular Irrigation. *F—Flood Irrigation.*

Adequate Supply: Yes No Explain

Remarks Not field checked or included in summary. Called to our attention by G.G. Goodrich, Forest Ranger in Park County District.

River Basin Missouri

Also in: Plat No. Twp. Rge. | Plat No. Twp. Rge. | Plat No. Twp. Rge.
Plat No. Twp. Rge. | Plat No. Twp. Rge. | Plat No. Twp. Rge.

Information From:
Chas. Schyett

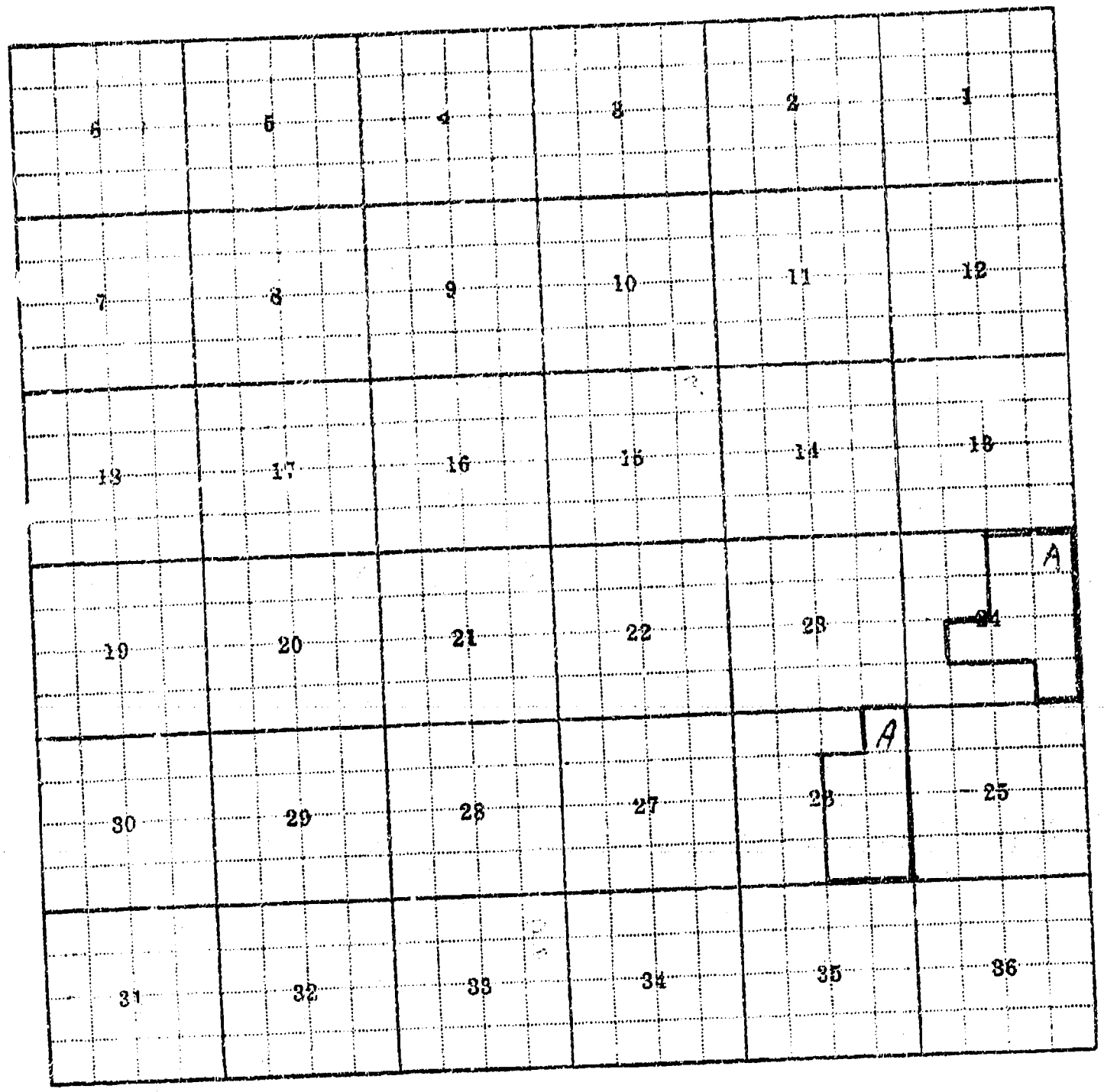

Land Ownership 26A

F-1-A—5M—1-62—7448

County Gallatin

Farm Checked: Date June 12, 1952

By R. J. Peter

STATE OF MONTANA
STATE ENGINEERS OFFICE
Water Resources Survey

T. 4N R. 6E Plat No. 10

Photo No. C-12, C-13, P-11, P-12

Legal Land Owner Frank Morgan, Inc. Address

Operator Horace Morgan Address Bozeman, Montana

Water is delivered by:— X1. Private System; 2. Ditch Company; 3. State Project; 4. Federal Project; 5. Irrigation District

App. No. Decree No.	NAME OF APPROPRIATOR TO WHOM DECREED	NAME OF STREAM	Date App. Date Priority	Miner's Inches	In Use	NAME OF DITCH (Water Delivered By)	No.	R/F	Present Irr. Acres	Irrigable Acres
A- 106	Thomas B. Quaw, et al	So.Fk.Sixteen Mile Cr. & Brandy Creek(Trib)	1-20-03	300	No	Quaw Ditch =	1	R	0	13

NOTE: R—Denotes Regular Irrigation. F—Flood Irrigation.

Adequate Supply: Yes X No Explain Creek runs year long

Remarks There is a possibility of setting up a sprinkler system in the future if so desired.

River Basin Missouri

Also in:								
Plat No. 9	Twp. 4N	Rge. 5E	Plat No.	Twp.	Rge.	Plat No.	Twp.	Rge.
Plat No. 15	Twp. 3N	Rge. 5E	Plat No.	Twp.	Rge.	Plat No.	Twp.	Rge.

Information From:
Horace Morgan & Field Survey

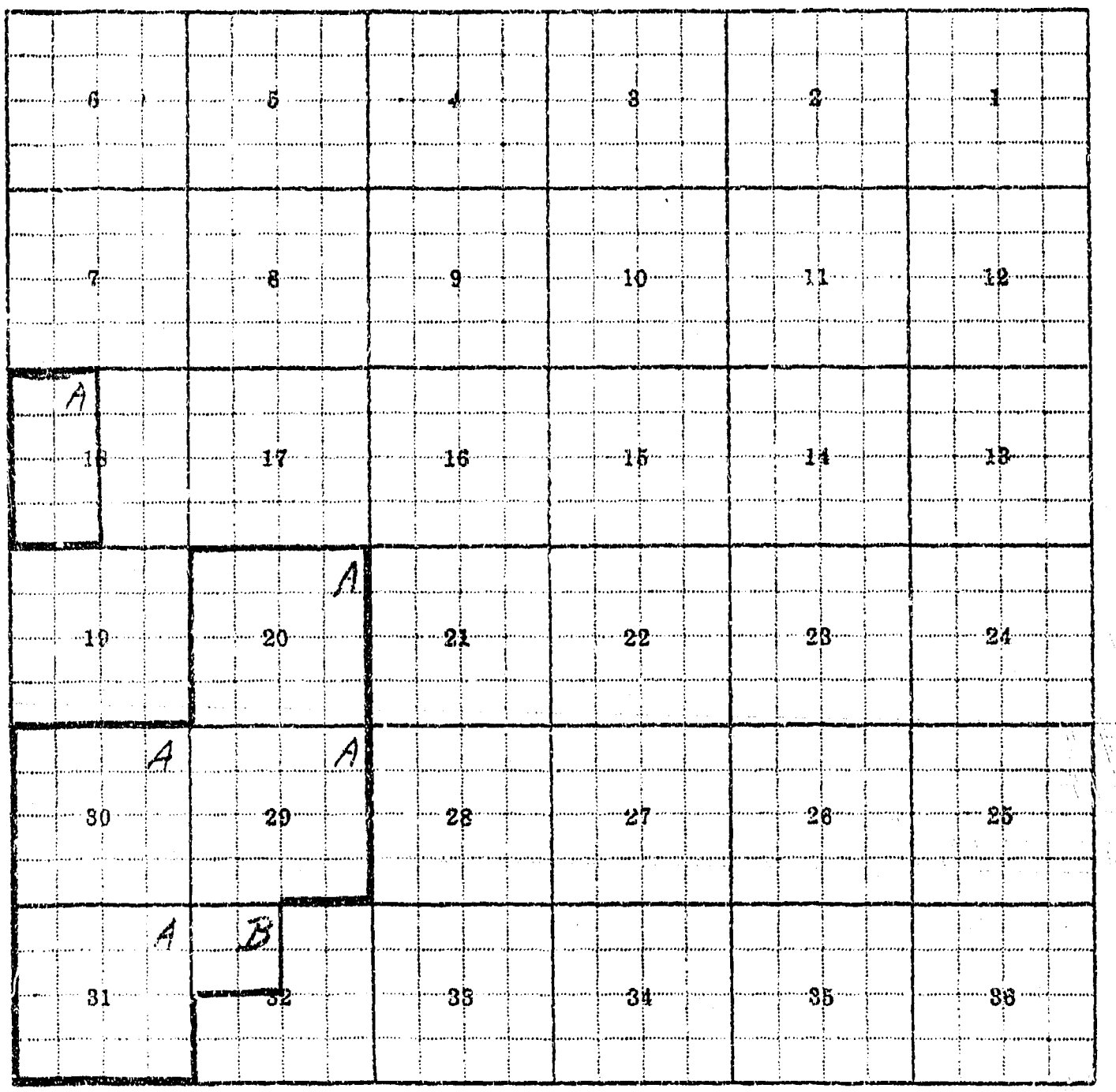

Land Ownership 18A, 20A, 29A, 30A, 31A, 32B

F-1-A—5M—1-62—7448

County Gallatin

Farm Checked: Date June 10, 1952

By R. J. Peter

STATE OF MONTANA
STATE ENGINEERS OFFICE
Water Resources Survey

T 4N R 6E Plat No. 10

Photo No. F-11

Legal Land Owner Joe J. Morgan Address Belgrade, Montana

Operator Same Address

Water is delivered by:— 1. Private System; 2. Ditch Company; 3. State Project; 4. Federal Project; 5. Irrigation District

App. No. Decree No.	NAME OF APPROPRIATOR TO WHOM DECREED	NAME OF STREAM	Date App. Date Priority	Miner's Inches	In Use	NAME OF DITCH (Water Delivered By)	No.	R/F	Present Irr. Acres	Irrigable Acres
	NO IRRIGATION									
A- 817	Zach..ry T. Miller	S.prong Mid.Fk. 16 Mile	4-6-10	50	Stock					

NOTE: R—Denotes Regular Irrigation. F—Flood Irrigation.

Adequate Supply: Yes No Explain

Remarks Used only for stock water

River Basin Missouri

Also in: Plat No. 14 Twp. 3N Rge. 4E | Plat No. Twp. Rge. | Plat No. Twp. Rge.
Plat No. 15 Twp. 3N Rge. 5E | Plat No. Twp. Rge. | Plat No. Twp. Rge.

Information From:
Joe Morgan

6	5	4	3	2	1
7	8	9	10	11	12
18	17	16	15	C 14	13
19	20	21	22	23	24
30	29	28	27	26	25
31	32	33	34	35	36

Land Ownership _____

11
T-4N
R-7E

E-1-A—5M—1-62—7448

County Gallatin

Farm Checked: Date Oct. 21, 1952

By R. J. Peter

STATE OF MONTANA
STATE ENGINEERS OFFICE
Water Resources Survey

T. 4N R. 7E Plat No. 11

Photo No. Q-10

Legal Land Owner Harold Boe Address Big Timber

Operator Nielson? Address Big Timber

Water is delivered by:— 1. Private System; 2. Ditch Company; 3. State Project; 4. Federal Project; 5. Irrigation District

App. No. Decree No.	NAME OF APPROPRIATOR TO WHOM DECREED	NAME OF STREAM	Date App. Date Priority	Miner's Inches	In Use	NAME OF DITCH (Water Delivered By)	No.	R/F	Present Irr. Acres	Irrigable Acres
A-1121	Jones, Hugh R.	Springs SW¼SE¼, Sec. 22, 4N-7E	11-12-06	160	Stock					

NOTE: R—Denotes Regular Irrigation, F—Flood Irrigation.

Adequate Supply: Yes ..... No X Explain .....

Remarks

No ditches in evidence here. Only used for stock water. Water comes from large Spring - headwaters So. Fork Sixteen Mile. Water used only for stock.

River Basin Missouri

Also in: Plat No. Twp. Rge.	Plat No. Twp. Rge.	Plat No. Twp. Rge.
Plat No. Twp. Rge.	Plat No. Twp. Rge.	Plat No. Twp. Rge.

Information From:
H. J. Bauman

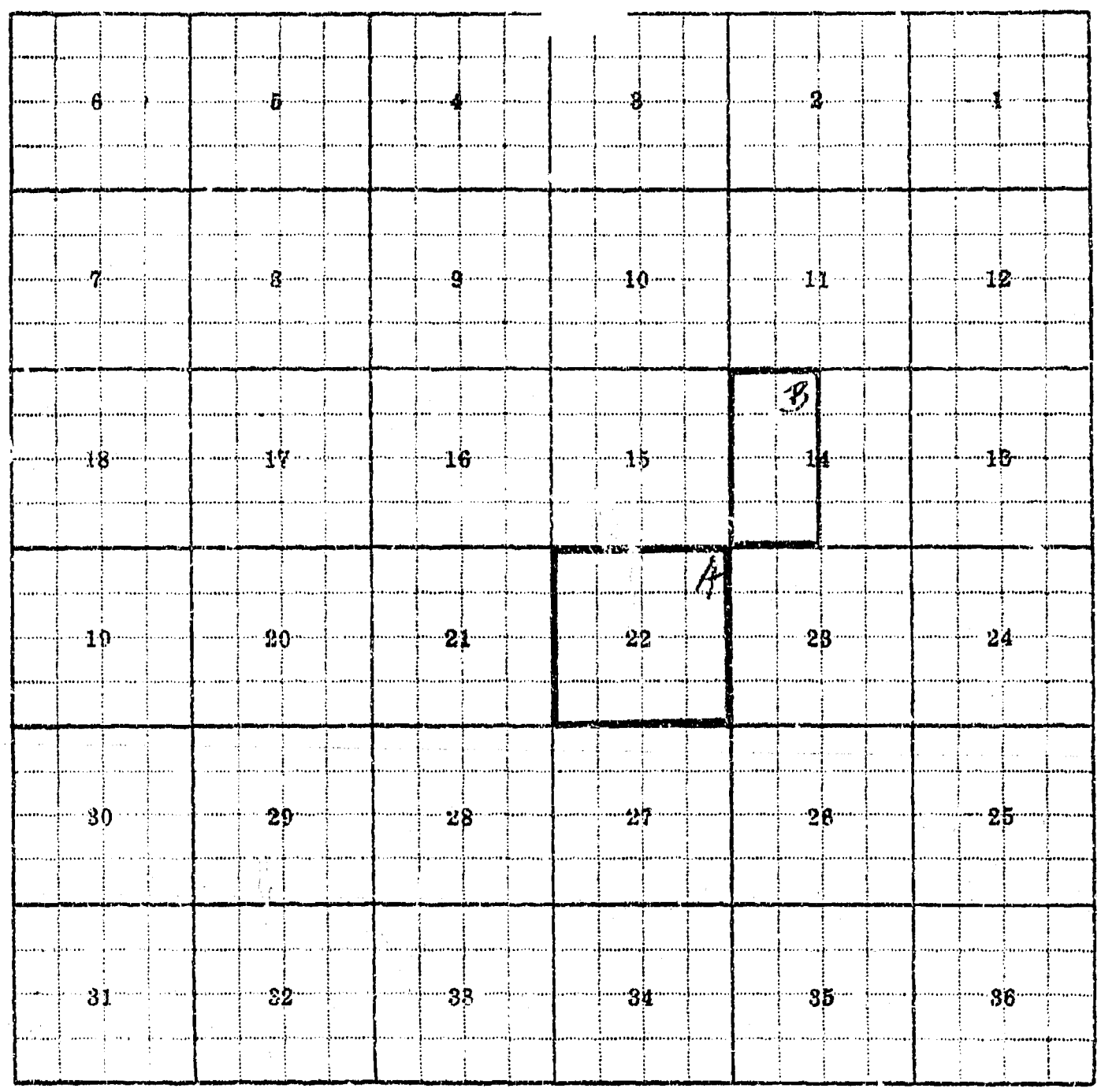

Land Ownership 14B, 22A

F-1-A —5M—1-62—7448

County Gallatin

Farm Checked: Date Oct. 21, 1952

By R. J. Peter

STATE OF MONTANA
STATE ENGINEERS OFFICE
Water Resources Survey

T. 4N R. 7E Plat No. 11

Photo No. R-10, R-11, Q-10

Legal Land Owner Robt. H. Burns Address Big Timber

Operator Same Address

Water is delivered by:— X1. Private System; 2. Ditch Company; 3. State Project; 4. Federal Project; 5. Irrigation District

App. No. Decree No.	NAME OF APPROPRIATOR TO WHOM DECREED	NAME OF STREAM	Date App. Date Priority	Miner's Inches	In Use	NAME OF DITCH (Water Delivered By)	No.	R/F	Present Irr. Acres	Irrigable Acres
D- 239	H.B. Blair	Springs,Trib.to Shields	5-10-89	60	No	Blair Ditch	1			
		Basin Cr.Trib to Shields	5-10-99	60	No					
D- 240	Thirza Blair	Basin Cr.Trib to Shields	5-25-05	105	Yes	Blair Ditch	1	F1	10	35

NOTE: R—Denotes Regular Irrigation. F—Flood Irrigation.

Adequate Supply: Yes No Explain

Remarks Mr. Pulis says not being used. Only desert claim ditches. Possible only use was for stock water.
Mr. Bauman says he irrigates some from springs. Irrigation from Creek at main ranch in Sec. 24,T.4N. R.7E.

River Basin Missouri

Also in: Plat No. Twp. Rge.	Plat No. Twp. Rge	Plat No. Twp. Rge
Plat No. Twp. Rge.	Plat No. Twp. Rge	Plat No. Twp. Rge

Information From:
Mr. Pulis & H.J. Bauman

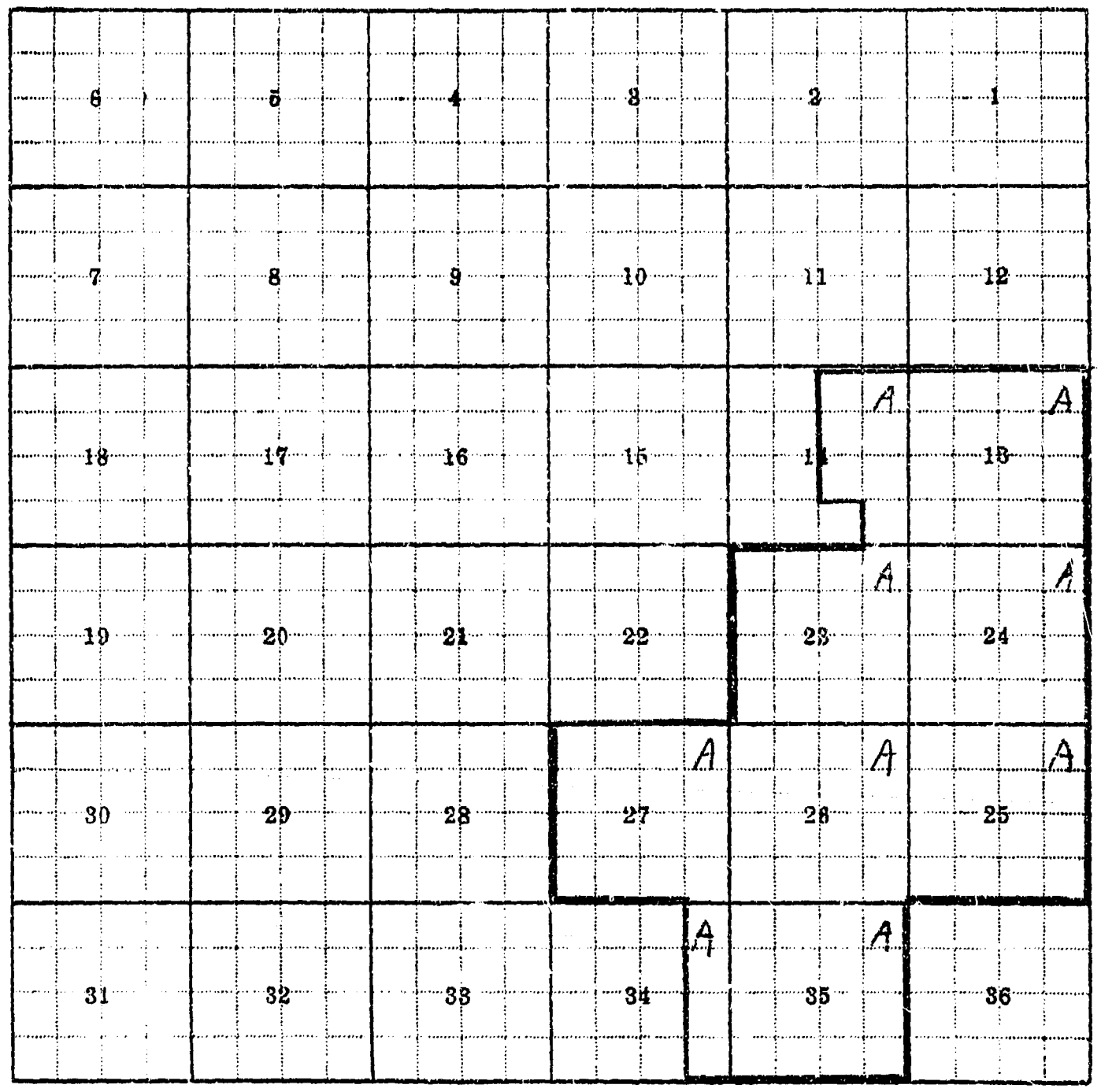

Land Ownership 13A, 14A, 23A, 24A, 25A, 26A, 27A, 34A, 35A

F-1-A—5M—1-62—7448

County Gallatin

Farm Checked: Date Oct. 20, 1952

By R.J. Ieter

STATE OF MONTANA
STATE ENGINEERS OFFICE
Water Resources Survey

T. 4N R. 7E Plat No. 11

Photo No. Q-10

Legal Land Owner Burnett H. Meeker Address Livingston

Operator Same Address

Water is delivered by:— 1. Private System; 2. Ditch Company; 3. State Project; 4. Federal Project; 5. Irrigation District

App. No. Decree No.	NAME OF APPROPRIATOR TO WHOM DECREED	NAME OF STREAM	Date App. Date Priority	Miner's Inches	In Use	NAME OF DITCH (Water Delivered By)	No.	R/F	Present Irr. Acres	Irrigable Acres
D- 697	Mrs. V. R. Meeker	Meeker Creek	7-15-12	100	No	Meeker Ditch	1	R		

NOTE: R—Denotes Regular Irrigation. F—Flood Irrigation.

Adequate Supply: Yes ..... No ....X Explain

Remarks

Ditch has been abandoned for many years.

River Basin Missouri

Also in: Plat No.	Twp.	Rge.	Plat No.	Twp.	Rge.	Plat No.	Twp.	Rge.
Plat No.	Twp.	Rge.	Plat No.	Twp.	Rge.	Plat No.	Twp.	Rge.

Information From:

Field Survey

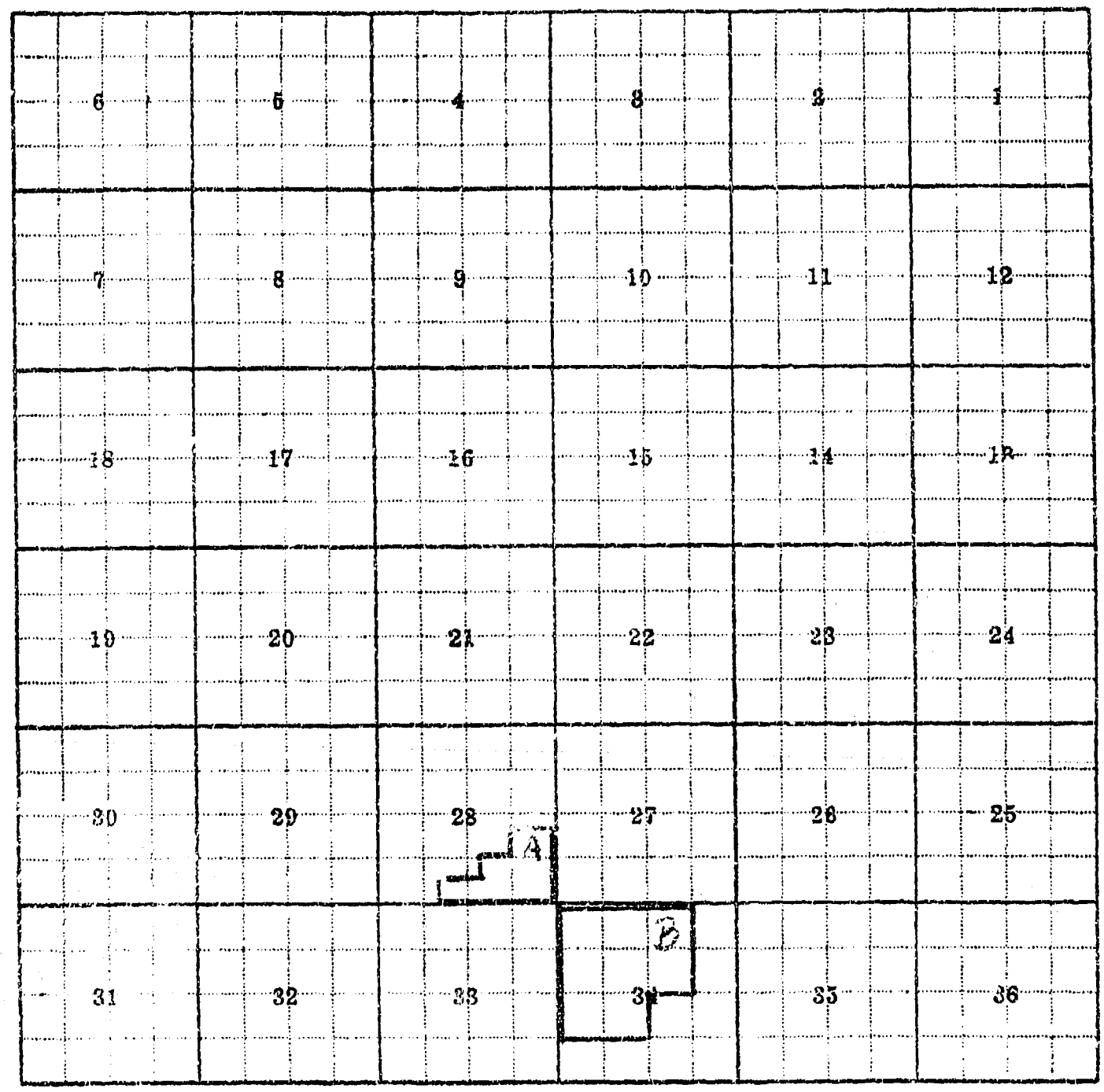

Land Ownership 28A, 34B

F-1-A—5M—1-62—7448

County Gallatin

Farm Checked: Date Oct. 21, 1952

By R. J. Peter

STATE OF MONTANA
STATE ENGINEERS OFFICE
Water Resources Survey

T. 4N R. 7E Plat No. 11

Photo No. Q-9

Legal Land Owner James Murphy Address Hunters Hot Springs

Operator Same Address

Water is delivered by:— 1. Private System; 2. Ditch Company; 3. State Project; 4. Federal Project; 5. Irrigation District

App. No. Decree No.	NAME OF APPROPRIATOR TO WHOM DECREED	NAME OF STREAM	Date App. Date Priority	Miner's Inches	In Use	NAME OF DITCH (Water Delivered By)	No.	R/F	Present Irr. Acres	Irrigable Acres
A- 827	Emma W. Scheuber	Sixteen Mile Creek	10-31-16	100	No					

NOTE: R—Denotes Regular Irrigation. F—Flood Irrigation

Adequate Supply: Yes ..... No ..... Explain .....

Remarks Scheuber water was only desert filing. Could never get water from 16 Mile to the area listed in E½ Sec.10, T. 4N- R. 7E

River Basin Missouri

Also in: Plat No.	Twp.	Rge.	Plat No.	Twp.	Rge.	Plat No.	Twp.	Rge.
Plat No.	Twp.	Rge.	Plat No.	Twp.	Rge.	Plat No.	Twp.	Rge.

Information From:

Mr. Fulis & H.J. Bauman

6	5	4	3	2	1
7	8	9	10 A	11	12
18	17	16	15	14	13
19	20	21	22	23	24
30	29	28	27	26	25
31	32	33	34	35	36

Land Ownership 10A

F-1-A—5M—1-62—7448

County Gallatin

Farm Checked: Date Oct. 21, 1952

By R. J. Peter

STATE OF MONTANA
STATE ENGINEERS OFFICE
Water Resources Survey

T. 4N. R. 7E. Plat No. 11

Photo No. R-10

Legal Land Owner Nan Windsor Address Livingston

Operator James Murphy Address

Water is delivered by:— 1. Private System; 2. Ditch Company; 3. State Project; 4. Federal Project; 5. Irrigation District

App. No. Decree No.	NAME OF APPROPRIATOR TO WHOM DECREED	NAME OF STREAM	Date App. Date Priority	Miner's Inches	In Use	NAME OF DITCH (Water Delivered By)	No.	R/F	Present Irr. Acres	Irrigable Acres
A-1090	M.H. & W.E. Crowley, et al	Springs Cr., Snow Banks	5-23-19	500	Stock					

NOTE: R—Denotes Regular Irrigation. F—Flood Irrigation.

Adequate Supply: Yes ..... No X Explain Used only for stock. May be enough for spring free flood of meadows along creek bed

Remarks

Crowley right only used for stock.

River Basin Missouri

Information From: Mr. Fulis

Also in: Plat No.	Twp.	Rge.	Plat No.	Twp.	Rge.	Plat No.	Twp.	Rge.
Plat No.	Twp.	Rge.	Plat No.	Twp.	Rge.	Plat No.	Twp.	Rge.

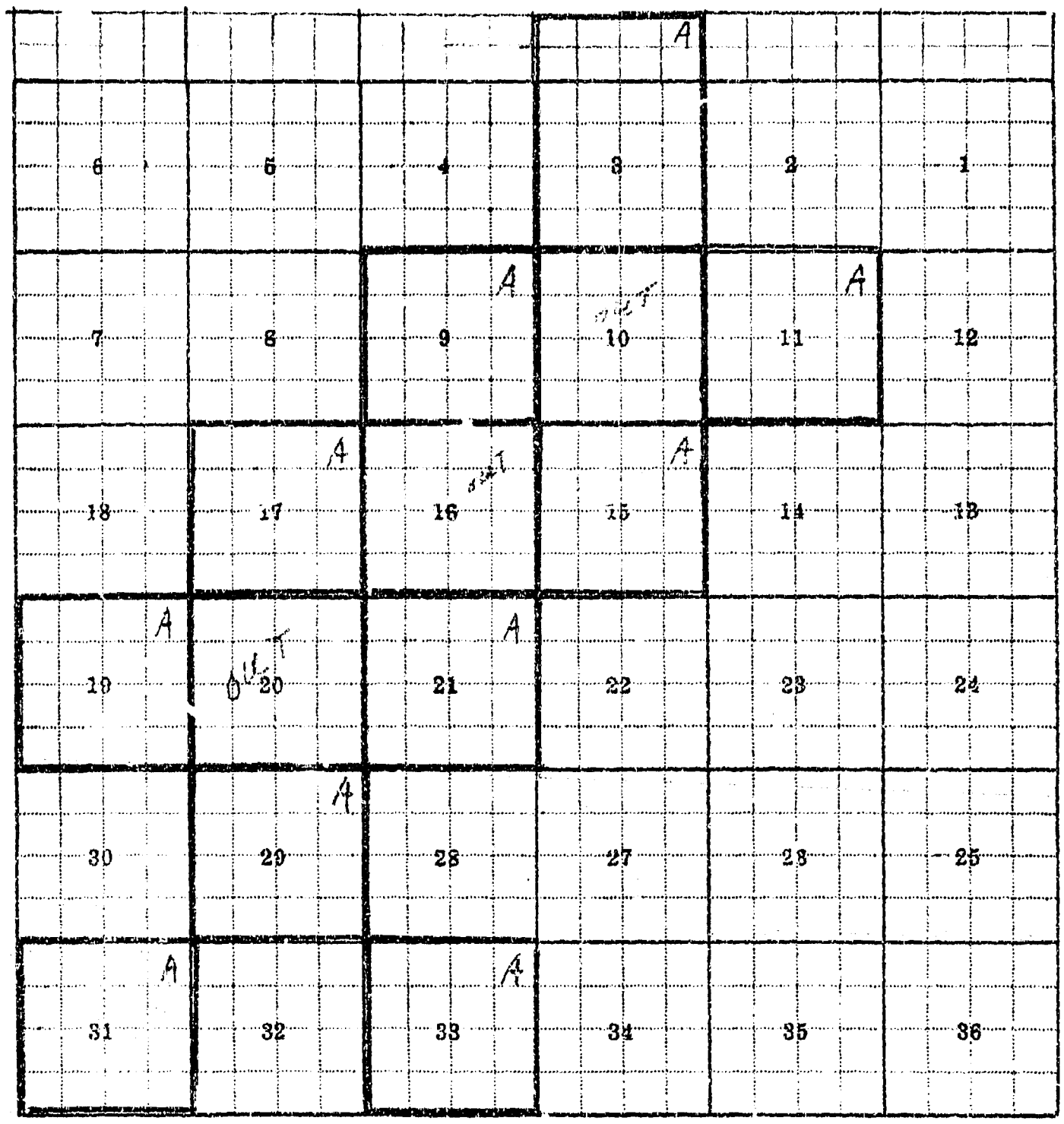

Land Ownership 3A, 9A, 11A, 17A, 19A, 21A, 29A, 31A, 33A

12
T-3N
R-2E

F-1-A—5M—1-62—7448

County Gallatin

Farm Checked: Date May 14, 1952

By Cook & Fater

STATE OF MONTANA
STATE ENGINEERS OFFICE
Water Resources Survey

T. 3N R. 2E Plat No. 12

Photo No. K-21

Legal Land Owner Edgar Gibson (Zales Ecton buying) Address

Operator Geo. Sinton Address Manhattan

Water is delivered by:— X 1. Private System; 2. Ditch Company; 3. State Project; 4. Federal Project; 5. Irrigation District

App. No. Decree No.	NAME OF APPROPRIATOR TO WHOM DECREED	NAME OF STREAM	Date App. Date Priority	Miner's Inches	In Use	NAME OF DITCH (Water Delivered By)	No.	R/F	Present Irr. Acres	Irrigable Acres
A- 668	Riverside Stock Farm	Missouri River	6-12-19	2000	No	Riverside Ditch	1	R		

NOTE: R—Denotes Regular Irrigation. F—Flood Irrigation.

Adequate Supply: Yes X No Explain From Missouri River

Remarks Trace of old pump ditch in NW¼NE¼ Sec. 26. This ditch hasn't been used for many years. No other ditch found on this land.

River Basin Missouri

Also in: Plat No. Twp. Rge.	Plat No. Twp. Rge.	Plat No. Twp. Rge.
Plat No. Twp. Rge.	Plat No. Twp. Rge.	Plat No. Twp. Rge.

Information From:

Ralph Green

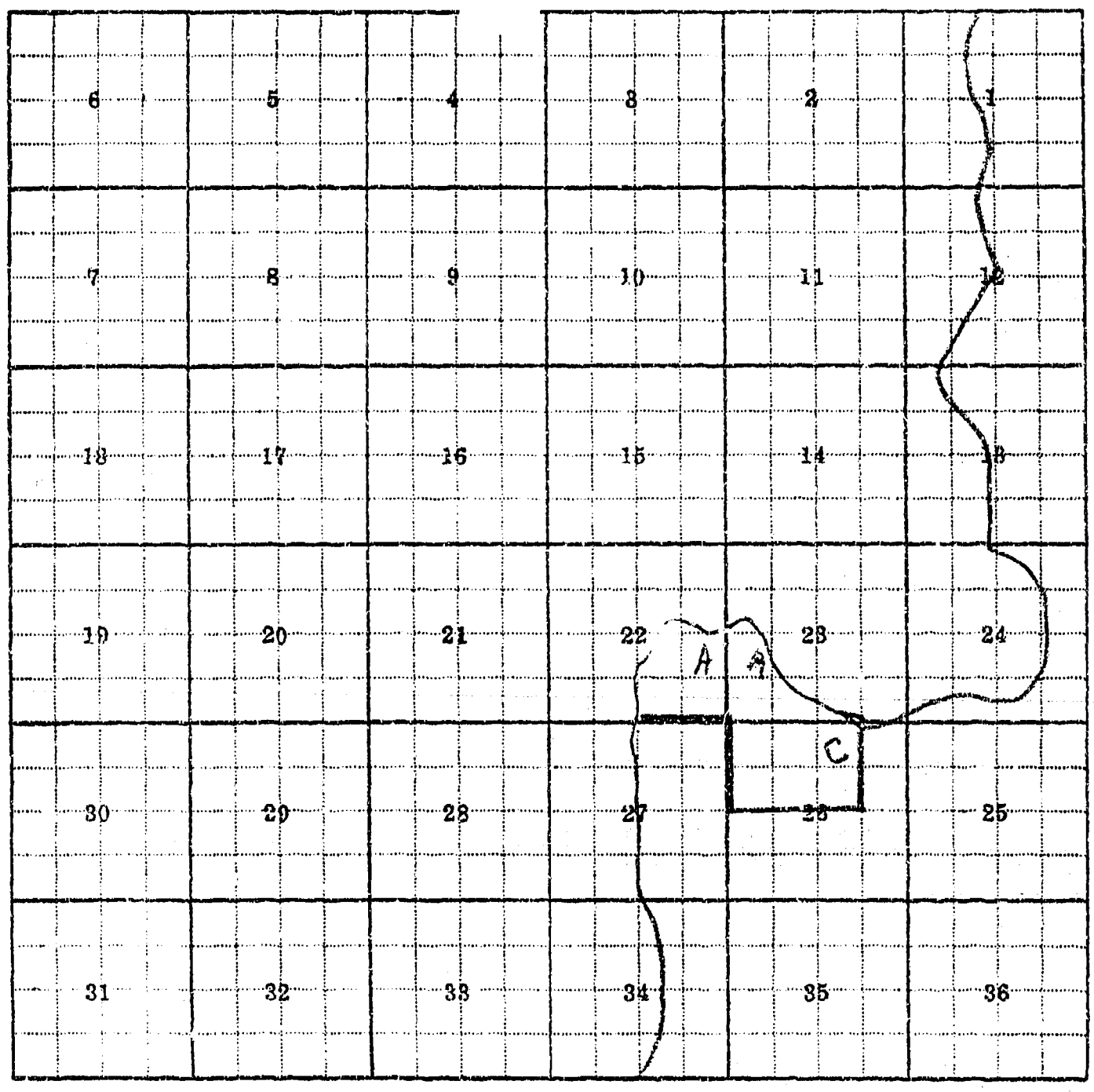

Land Ownership 22A, 23A, 26C

F-1-A—5M—1-62—7448

County Gallatin

Farm Checked: Date May 14, 1952

By Cook & Peter

STATE OF MONTANA
STATE ENGINEERS OFFICE
Water Resources Survey

T 3N R 2E Plat No. 12

Photo No. K-21

Legal Land Owner Jesse R. Green Address Bozeman

Operator " Address

Water is delivered by:— 1. Private System; 2. Ditch Company; 3. State Project; 4. Federal Project; 5. Irrigation District

App. No. Decree No.	NAME OF APPROPRIATOR TO WHOM DECREED	NAME OF STREAM	Date App. Date Priority	Miner's Inches	In Use	NAME OF DITCH (Water Delivered By)	No.	R/F	Present Irr. Acres	Irrigable Acres
A- 668		Missouri River				Riverside Ditch	1	R		14

NOTE: R—Denotes Regular Irrigation. F—Flood Irrigation.

Adequate Supply: Yes X No Explain Missouri River

Remarks Small area under old Riverside Stock Farm Ditch. Not in use for many years. Right doesn't go to this place, but there is some potential land under ditch.

River Basin Missouri

Also in:								
Plat No. 13	Twp. 3N	Rge. 3E	Plat No 28	Twp. 1N	Rge. 3E	Plat No.	Twp.	Rge.
Plat No. 21	Twp. 2N	Rge. 4E	Plat No.	Twp.	Rge.	Plat No.	Twp.	Rge.

Information From:
Ralph Green

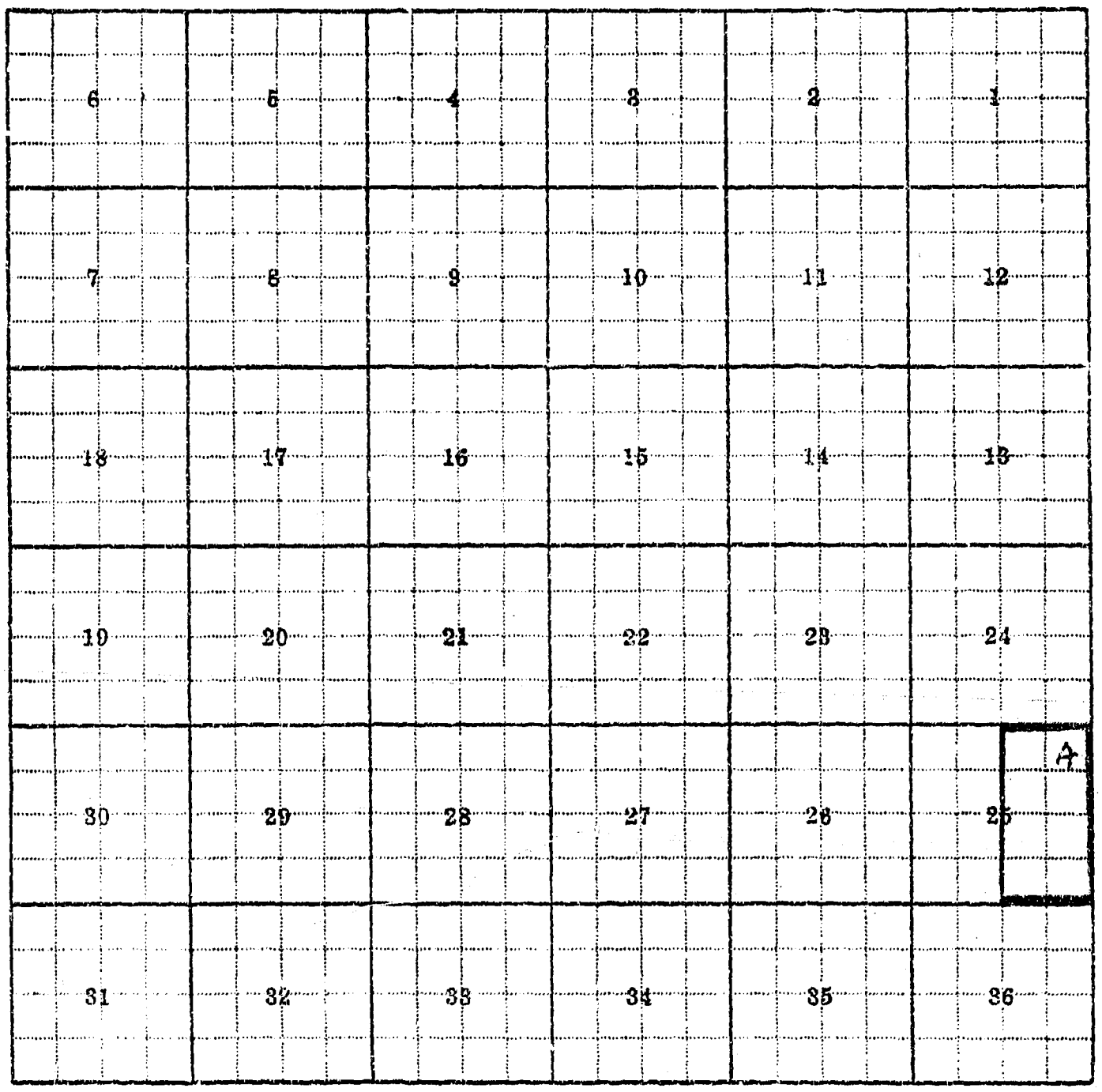

Land Ownership 25A

F-1-A--5M—1-62—7448

County Gallatin

Farm Checked: Date May 14, 1952

By Cook & Peter

STATE OF MONTANA
STATE ENGINEERS OFFICE
Water Resources Survey

T. 3N R. 2E Plat No. 12

Photo No. K-21

Legal Land Owner Olaf Olson Address Clarkston

Operator Address

Water is delivered by:— x1. Private System; 2. Ditch Company; 3. State Project; 4. Federal Project; 5. Irrigation District

App. No. Decree No.	NAME OF APPROPRIATOR TO WHOM DECREED	NAME OF STREAM	Date App. Date Priority	Miner's Inches	In Use	NAME OF DITCH (Water Delivered By)	No.	R/F	Present Irr. Acres	Irrigable Acres
A- 668		Missouri River				Riverside Ditch	1	R	0	10
A- 669	E. F. Sawyer	Missouri River	11-30-95	1000	No	No ditch	1	R	0	0
A- 875	C. A. Ellisc	Spring Creek	6-14-18	All	No	No ditch	1	R	0	0
A- 876	Pearl V. Ell on	Spring Creek	5-24-19	All-50	No	No ditch	1	R	0	0

NOTE: R—Denotes Regular Irrigation. F—Flood Irrigation.

Adequate Supply: Yes No Explain

Remarks Riverside Stock Farm & E.F. Sawyer Ditches. Not been in use for many years.

River Basin Missouri

Also in: Plat No. Twp. Rge.	Plat No. Twp. Rge.	Plat No. Twp. Rge.
Plat No. Twp. Rge.	Plat No. Twp. Rge.	Plat No. Twp. Rge.

Information From:
Mrs. Rohla

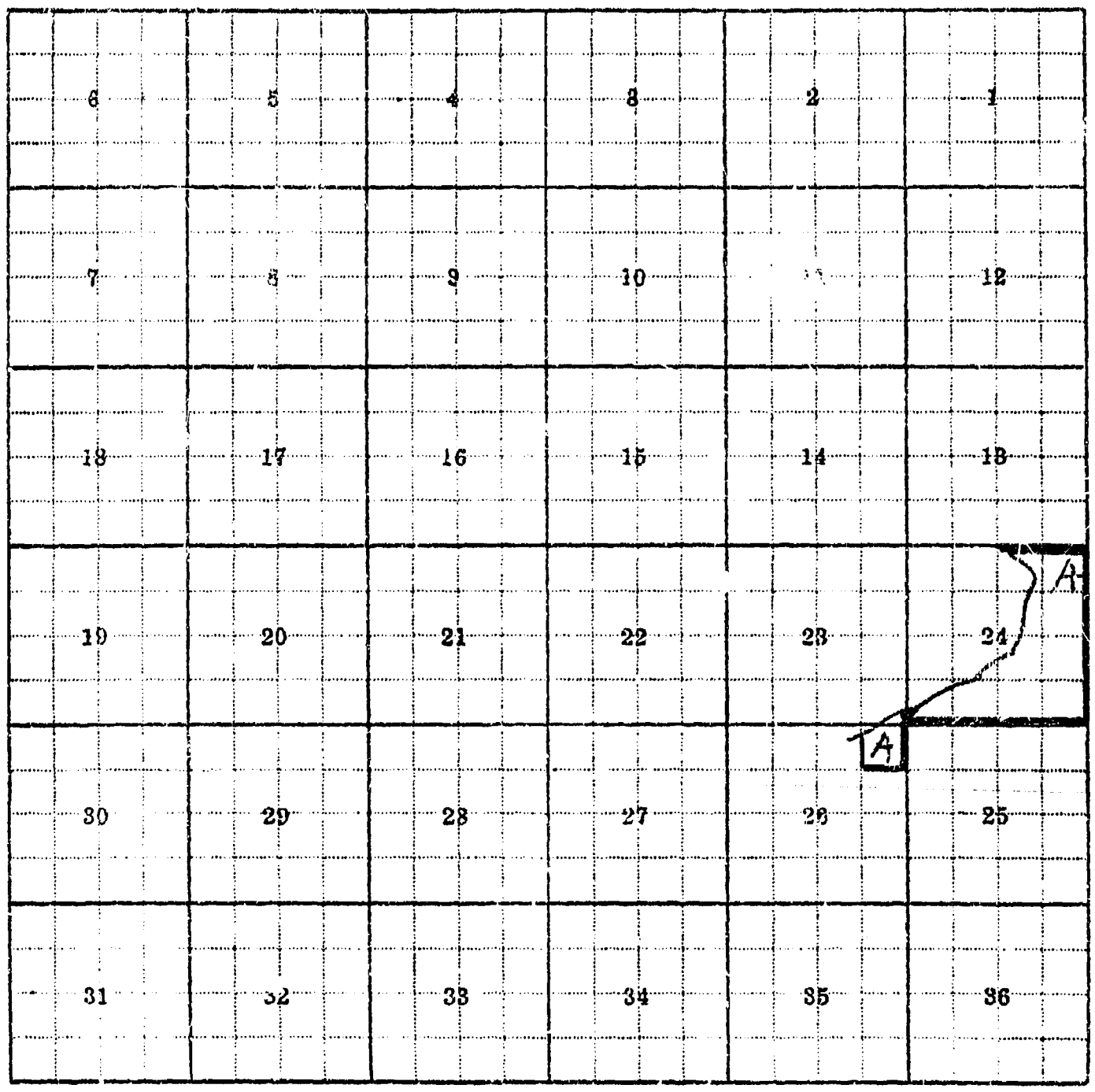

Land Ownership 24A, 26A

F-1-A-5M--62-7448

County Gallatin

Farm Checked: Date May 14, 1952

By Cook & Peter

STATE OF MONTANA
STATE ENGINEERS OFFICE
Water Resources Survey

T. 3N R. 2E Plat No. 12

Photo No. L-19

Legal Land Owner August Rohla est. Address Clarkston

Operator Address

Water is delivered by: X 1. Private System; 2. Ditch Company; 3. State Project; 4. Federal Project; 5. Irrigation District

App. No. Decree No.	NAME OF APPROPRIATOR TO WHOM DECREED	NAME OF STREAM	Date App. Date Priority	Miner's Inches	In Use	NAME OF DITCH (Water Delivered By)	No.	R/F	Present Irr. Acres	Irrigable Acres
No filing		Ground water- Missouri River bottom				No ditch	1	R	15	0

NOTE: R—Denotes Regular Irrigation. F—Flood Irrigation.

Adequate Supply: Yes X No Explain (Missouri River - old Sawyer Ditch) ground water river bottom for sprinkler system.
Remarks Water is pumped from sumps directly into sprinkler system

River Basin Missouri

Also in: Plat No. 13 Twp. 3N Rge. 3E	Plat No. Twp. Rge.	Plat No. Twp. Rge.
Plat No. Twp. Rge.	Plat No. Twp. Rge.	Plat No. Twp. Rge.

Information From:
Mrs. Rohla

6	5	4	3	2	1
7	8	9	10	11	12
18	17	16	15	14	13
19	20	21	22	23	24
30	29	28	27	26	25
31	32	33	34	35	36

A

Land Ownership 12A

F-1-A—5M—1-62—7448

County Gallatin

Farm Checked: Date May 14, 1952

By Cook & Peter

STATE OF MONTANA
STATE ENGINEERS OFFICE
Water Resources Survey

T. 3N R. 2E Plat No. 12

Photo No. L-19, K-21

Legal Land Owner Rose M. Stockton (Zales Ecton buying) Address

Operator Address

Water is delivered by:— X1. Private System; 2. Ditch Company; 3. State Project; 4. Federal Project; 5. Irrigation District

App. No. Decree No.	NAME OF APPROPRIATOR TO WHOM DECREED	NAME OF STREAM	Date App. Date Priority	Miner's Inches	In Use	NAME OF DITCH (Water Delivered By)	No.	R/F	Present Irr. Acres	Irrigable Acres
A- 668	Riverside Stock Farm	Missouri River	6-12-10	2000	no	Riverside Ditch	1	R	0	66
A- 669	E. F. Sawyer	Missouri River	11-30-05	1000	no	Sawyer Ditch	1	R	0	0

NOTE: R—Denotes Regular Irrigation. F—Flood Irrigation.

Adequate Supply: Yes X No Explain Missouri River

Remarks Old ditches - not been used for many years.

River Basin Missouri

Information From: Mrs. Rohla & Ralph Green

Also in:								
Plat No. 7	Twp. 4N	Rge. 3E	Plat No.	Twp.	Rge.	Plat No.	Twp.	Rge.
Plat No. 13	Twp. 3N	Rge. 3E	Plat No.	Twp.	Rge.	Plat No.	Twp.	Rge.

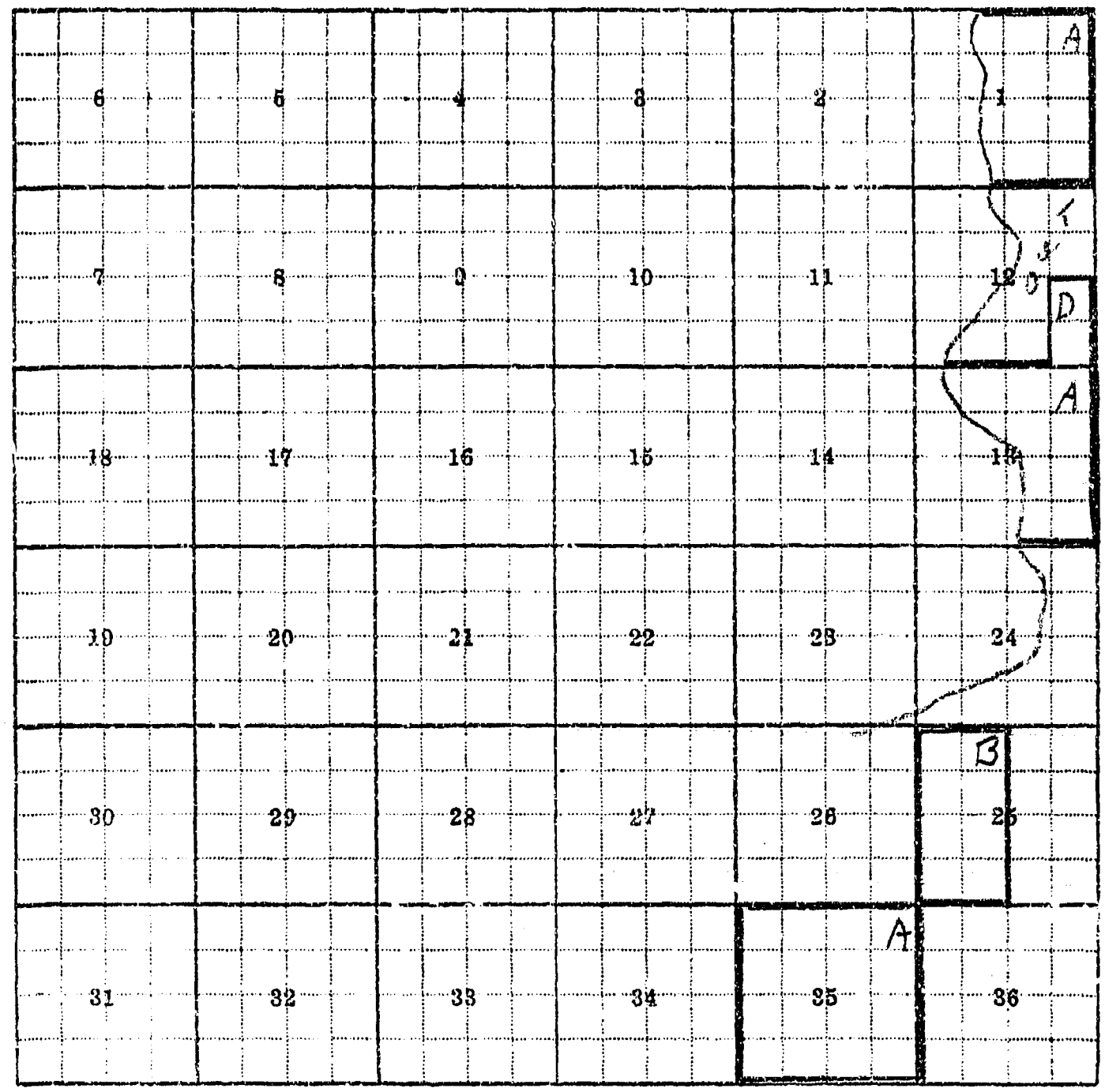

Land Ownership 1A, 12D, 13A, 25B, 35A

13
T-3N
R-3E

F-1-A—5M—1-62—7448

County Gallatin

Farm Checked: Date May 14, 1952

By Peter & Cook

Legal Land Owner Jesse R. Green

Operator

Water is delivered by:— 1. Private System; 2. Ditch Company; 3. State Project; 4. Federal Project; 5. Irrigation District

STATE OF MONTANA
STATE ENGINEERS OFFICE
Water Resources Survey

T. 3N R. 3E Plat No. 13

Photo No. L-20

Address Bozeman

Address

App. No. Decree No.	NAME OF APPROPRIATOR TO WHOM DECREED	NAME OF STREAM	Date App. Date Priority	Miner's Inches	In Use	NAME OF DITCH (Water Delivered By)	No.	R/F	Present Irr. Acres	Irrigable Acres
A-1116	Harbison, Wm. & Roscoe Frather	Spring, trib. Missouri R	5-20-12	30	Stock					

NOTE: R—Denotes Regular Irrigation. F—Flood Irrigation.

Adequate Supply: Yes No Explain

Remarks No irrigation on this place. Harbison & Frather filing was for spring water piped to house for domestic & stock use. Spring still runs but water has not been used for domestic purposes for twenty or more years.

River Basin Missouri

Also in:								
Plat No. 12	Twp. 3N	Rge. 2E	Plat No. 28	Twp. 1N	Rge. 3E	Plat No.	Twp.	Rge.
Plat No. 21	Twp. 2N	Rge. 4E	Plat No.	Twp.	Rge.	Plat No.	Twp.	Rge.

Information From:
Ralph Green

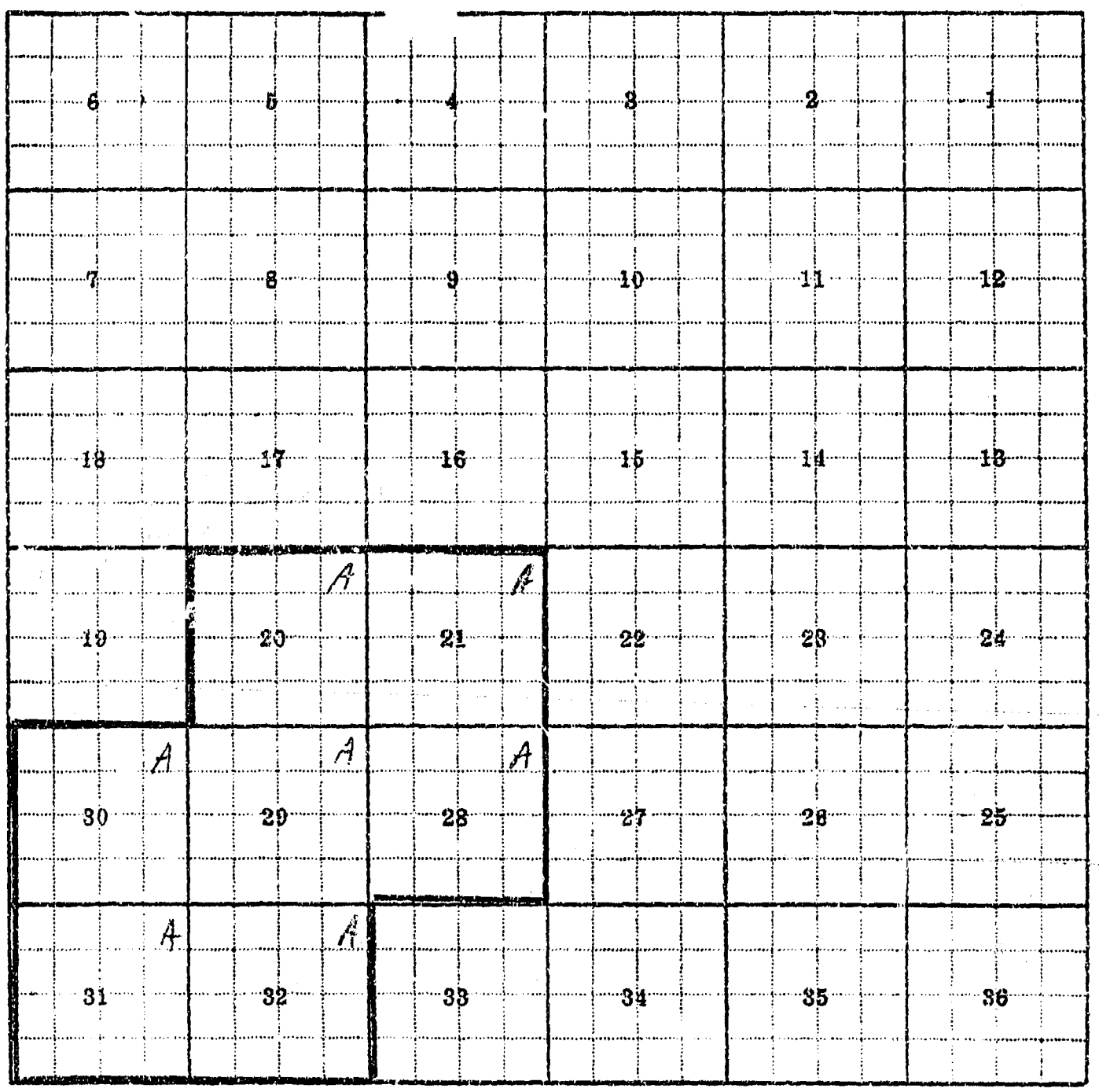

Land Ownership 20A, 21A, 28A, 29A, 30A, 31A, 32A

F-1-A—5M—1-62—7448

County Gallatin

Farm Checked: Date May 14, 1952

By Peter & Cook

STATE OF MONTANA
STATE ENGINEERS OFFICE
Water Resources Survey

T. 3N R. 3E Plat No. 13

Photo No. L-19

Legal Land Owner August Rohla, Estate Address Clarkston, Montana

Operator Same Address

Water is delivered by:— 1. Private System; 2. Ditch Company; 3. State Project; 4. Federal Project; 5. Irrigation District

App. No. Decree No.	NAME OF APPROPRIATOR TO WHOM DECREED	NAME OF STREAM	Date App. Date Priority	Miner's Inches	In Use	NAME OF DITCH (Water Delivered By)	No.	R/F	Present Irr. Acres	Irrigable Acres
No filing										
Made		Ground water on Missouri								
		River bottom				Rohla sprinkler system	1	R	15	0
A- 669	E. F. Sawyer	Missouri River	11-30-95	1000	No					
A-1028	August Rohla	Earthquake Springs	7-15-25	100	Stock					

NOTE: R—Denotes Regular Irrigation. F—Flood Irrigation.

Adequate Supply: Yes X No Explain Ground water from Missouri River

Remarks This system was put in last year (1951)

River Basin Missouri

Also in: Plat No. 12 Twp. 3N Rge. 2E	Plat No. Twp. Rge.	Plat No. Twp. Rge.
Plat No. Twp. Rge.	Plat No. Twp. Rge.	Plat No. Twp. Rge.

Information From:

Mrs. Rohla

6	5	4	3	2	1
B 7	8	9	10	11	12
18	17	16	15	14	13
19	20	21	22	23	24
30	29	28	27	26	25
31	32	33	34	35	36

Land Ownership 7B

F-1-A—5M--1-62--7448

County Gallatin

Farm Checked: Date May 14, 1952

By Cook & Peter

STATE OF MONTANA
STATE ENGINEERS OFFICE
Water Resources Survey

T. 3N. R. 3E. Plat No. 13

Photo No. L-19

Legal Land Owner Rose N. Stockton Address

Operator Zales Ecton (buying) Address Manhattan

Water is delivered by:— 1. Private System; 2. Ditch Company; 3. State Project; 4. Federal Project; 5. Irrigation District

App. No. Decree No.	NAME OF APPROPRIATOR TO WHOM DECREED	NAME OF STREAM	Date App. Date Priority	Miner's Inches	In Use	NAME OF DITCH (Water Delivered By)	No.	R/P	Present Irr. Acres	Irrigable Acres
A- 491	Bernetta Hodge	Home Gulch Creek	6- 2-16	50	No					
A- 667	James B. Corbett	Missouri River	5-28-02	200	No					
A- 669	E.F. Sawyer	Missouri River	11-30-95	1000	No					
A- 717	Edmund F. Sawyer	Pole Gulch Creek	6- 4-04	400	No					
A-1081	George P. Corbett	Springs,trib.Missouri R.	11-7-02	100	No					

NOTE: R—Denotes Regular Irrigation. F—Flood Irrigation.

Adequate Supply: Yes No X Explain Got water only during high water stage on Missouri River

Remarks Ditches not used for thirty years

River Basin Missouri

Also in:								
Plat No. 7	Twp. 4N	Rge. 3E	Plat No.	Twp.	Rge.	Plat No.	Twp.	Rge.
Plat No. 12	Twp. 3N	Rge. 2E	Plat No.	Twp.	Rge.	Plat No.	Twp.	Rge.

Information From: Mrs. Rohla

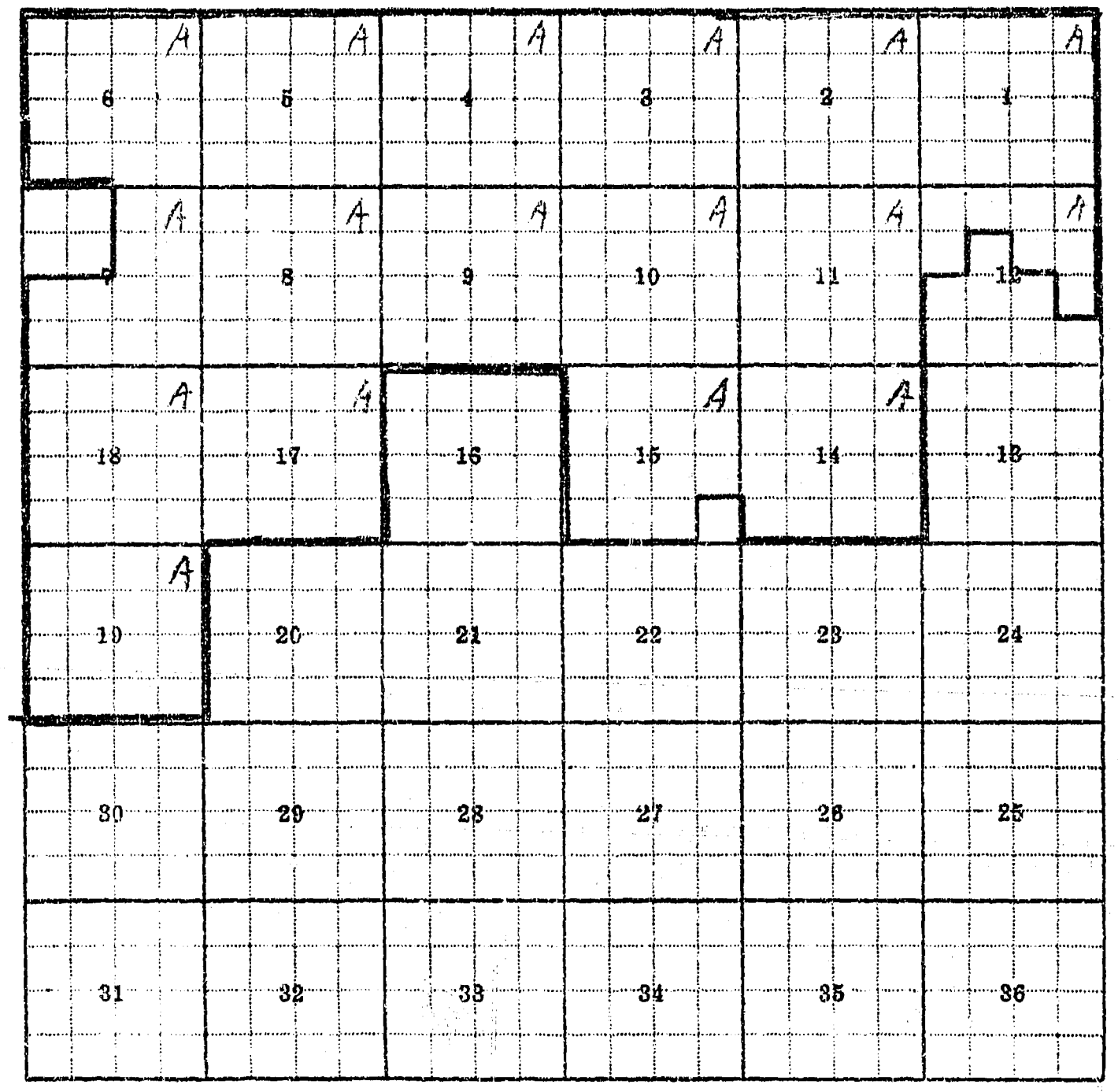

Land Ownership 1A, 2A, 3A, 4A, 5A, 6A, 7A, 8A, 9A, 10A, 11A, 12A, 18A, 17A, 15A, 14A, 19A

14
T-3N
R-4E

F-1-A—5M—1-62—7448

County Gallatin

Farm Checked: Date June 10, 1952

By R. J. Peter

STATE OF MONTANA
STATE ENGINEERS OFFICE
Water Resources Survey

T. 3N R. 4E Plat No. 14

Photo No. N-16

Legal Land Owner James H. Border, Corp. Address Belgrade, Montana

Operator Same Address

Water is delivered by:— X1. Private System; 2. Ditch Company; 3. State Project; 4. Federal Project; 5. Irrigation District

App. No. Decree No.	NAME OF APPROPRIATOR TO WHOM DECREED	NAME OF STREAM	Date App. Date Priority	Miner's Inches	In Use	NAME OF DITCH (Water Delivered By)	No.	R/F	Present Irr. Acres	Irrigable Acres
D-33B	William Fly	Dry Creek	May, 1865	50		Sprinkler System	1	-	321	40
	Explanation breakdown	Border has 40 inches	this right							
	Mortgage shows that J.	H. Border acquired 40	inches of	water	from	150 inches owned by William	Fly,	Andrew	Cowan	
	and Milton Brooks.									

NOTE: R—Denotes Regular Irrigation. F—Flood Irrigation.

Adequate Supply: Yes X No Explain Sprinkler

Remarks Plans are to put in smaller unit on sprinklers. The 40 inch right was bought with the old Horman place. The old Myers place Mr. Border bought has no right on it.

River Basin Missouri

Also in: Plat No. 15 Twp. 3N Rge. 5E	Plat No. Twp. Rge	Plat No. Twp. Rge
Plat No. Twp. Rge	Plat No. Twp. Rge	Plat No. Twp. Rge

Information From:
James H. Border, Jr. & Mrs. J.H.Border,Sr.,& J.H.Border,Sr

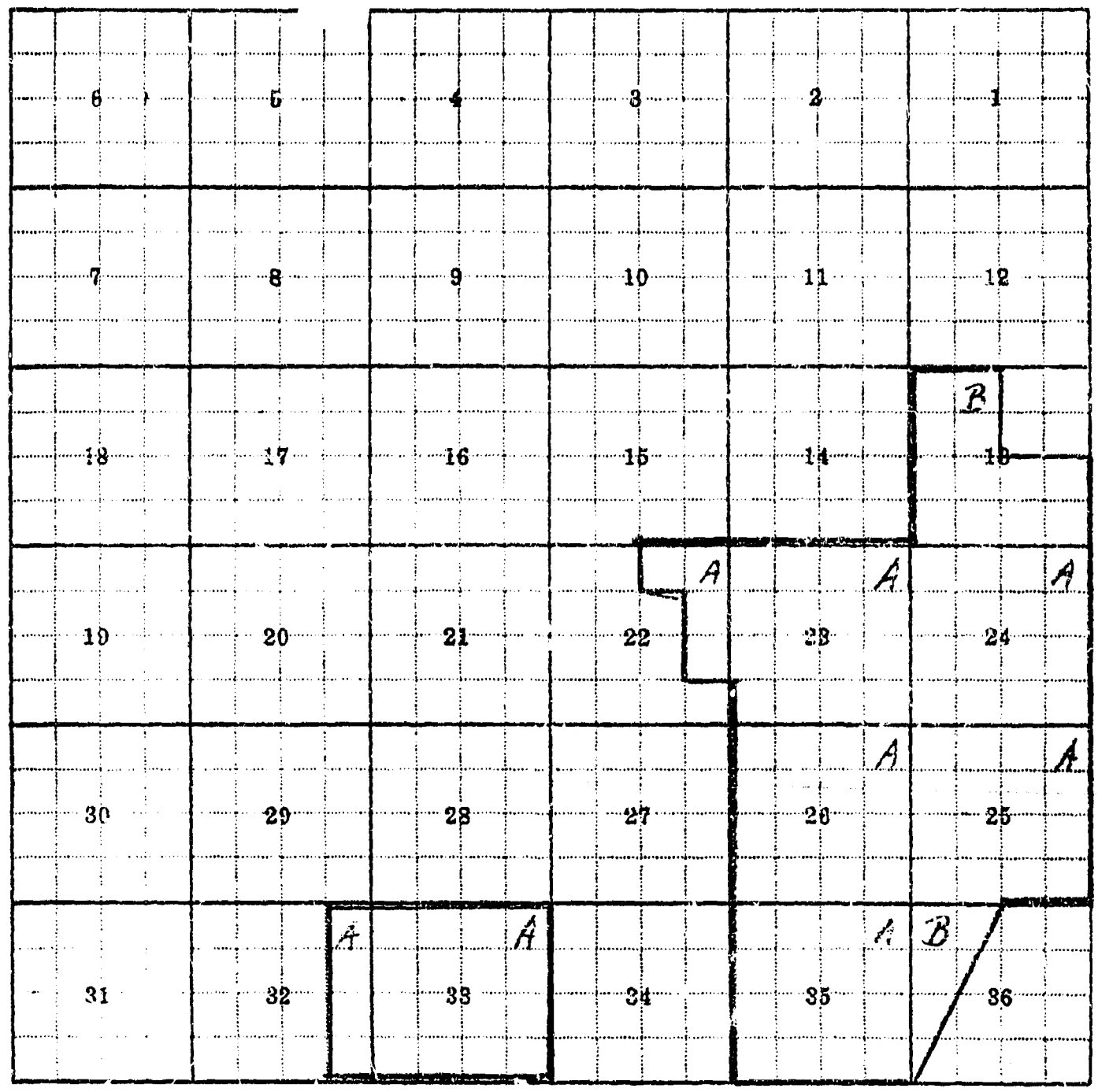

Land Ownership 13B, 22A, 23A, 24A; 25A, 26A, 32A, 33A, 35A, 36B

F-1-A--5M--1-62--7448

County Gallatin

Farm Checked: Date June 13, 1952

By R. J. Peter

STATE OF MONTANA
STATE ENGINEERS OFFICE
Water Resources Survey

T. 3N. R. 4E. Plat No. 14

Photo No. N-15

Legal Land Owner Harry Brainard Address Belgrade, Montana

Operator Bill Brainard Address Belgrade, Montana

Water is delivered by:— 1. Private System; 2. Ditch Company; 3. State Project; 4. Federal Project; 5. Irrigation District

App. No. Decree No.	NAME OF APPROPRIATOR TO WHOM DECREED	NAME OF STREAM	Date App. Date Priority	Miner's Inches	In Use	NAME OF DITCH (Water Delivered By)	No.	R/F	Present Irr. Acres	Irrigable Acres
	NO IRRIGATION									
A- 715	Elmer A. Douglas	Poison Hollow Creek	2-13-04	50	No					
A- 716	Jay White	Poison Hollow Creek	12-14-96	50	No					

NOTE: R—Denotes Regular Irrigation. F—Flood Irrigation.

Adequate Supply: Yes No Explain

Remarks

River Basin Missouri

Also in:											
Plat No. 7	Twp. 4N	Rge. 3E	Plat No.	Twp.	Rge.	Plat No.	Twp.	Rge.
Plat No. 29	Twp. 1N	Rge. 4E	Plat No.	Twp.	Rge.	Plat No.	Twp.	Rge.

Information From:

Mrs. Bill Brainard

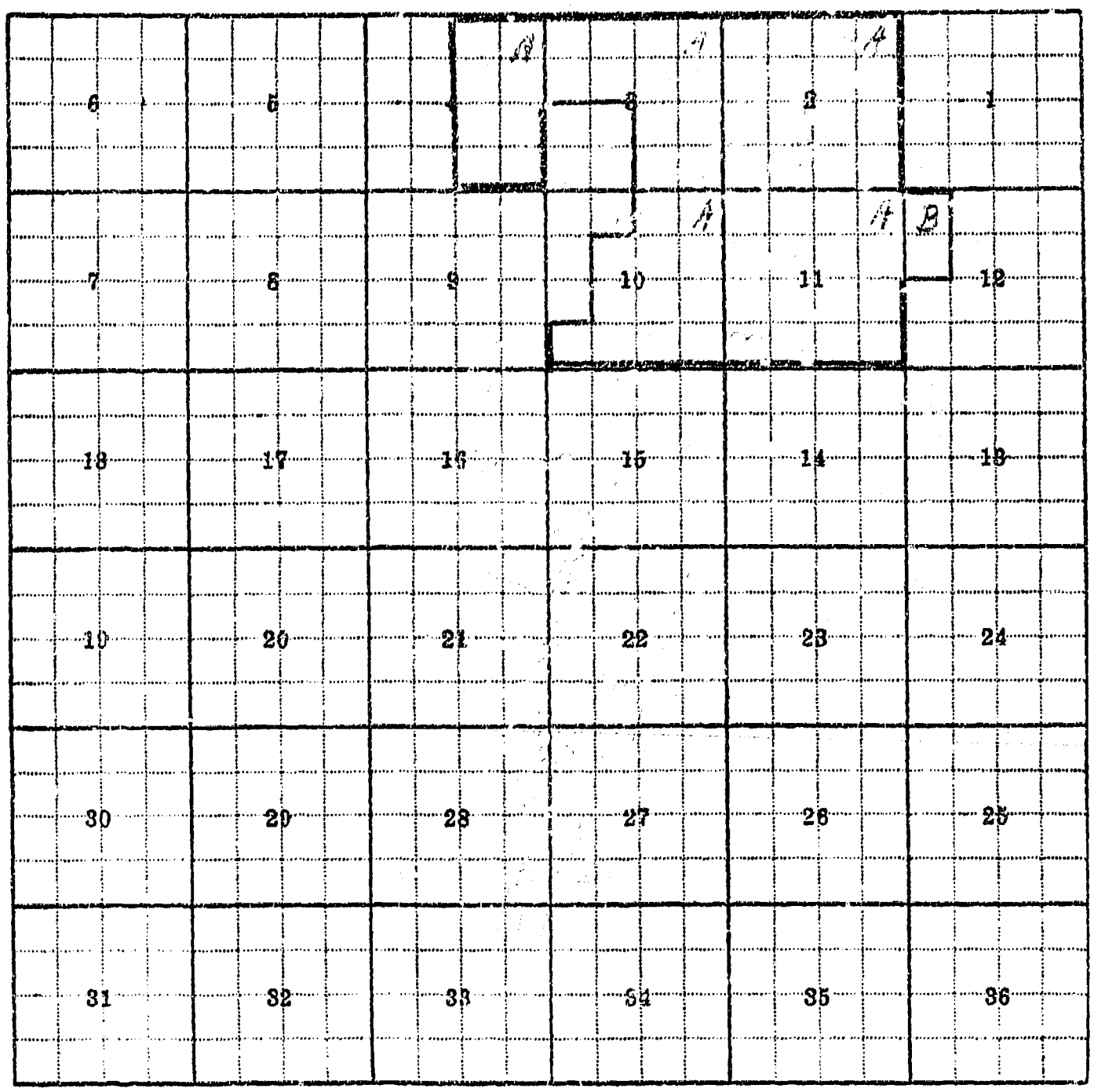

Land Ownership 2A, 3A, 4A, 10A, 11A, 12B

F-1-A—5M—1-62—7448

County Gallatin

Farm Checked: Date June 11, 1952

By R. J. Peter

STATE OF MONTANA
STATE ENGINEERS OFFICE
Water Resources Survey

T 3N R 4E Plat No. 14

Photo No. N-16

Legal Land Owner William E. Durham Address Belgrade, Montana

Operator William E. Durham Address

Water is delivered by:— 1. Private System; 2. Ditch Company; 3. State Project; 4. Federal Project; 5. Irrigation District

App. No. Decree No.	NAME OF APPROPRIATOR TO WHOM DECREED	NAME OF STREAM	Date App. Date Priority	Miner's Inches	In Use	NAME OF DITCH (Water Delivered By)	No.	R/F	Present Irr. Acres	Irrigable Acres
		NO IRRIGATION								
A-1072	A. H. Black	Spring in Aspen Grove	6- 1-12	100	Stock					

NOTE: R—Denotes Regular Irrigation. F—Flood Irrigation.

Adequate Supply: Yes ..... No ..... Explain .....

Remarks No Irrigation

River Basin Missouri

Also in: Plat No. 15 Twp. 3N Rge. 5E	Plat No. ..... Twp. ..... Rge.	Plat No. ..... Twp. ..... Rge. .....
Plat No. ..... Twp. ..... Rge.	Plat No. ..... Twp. ..... Rge.	Plat No. ..... Twp. ..... Rge. .....

Information From:
William E. Durham

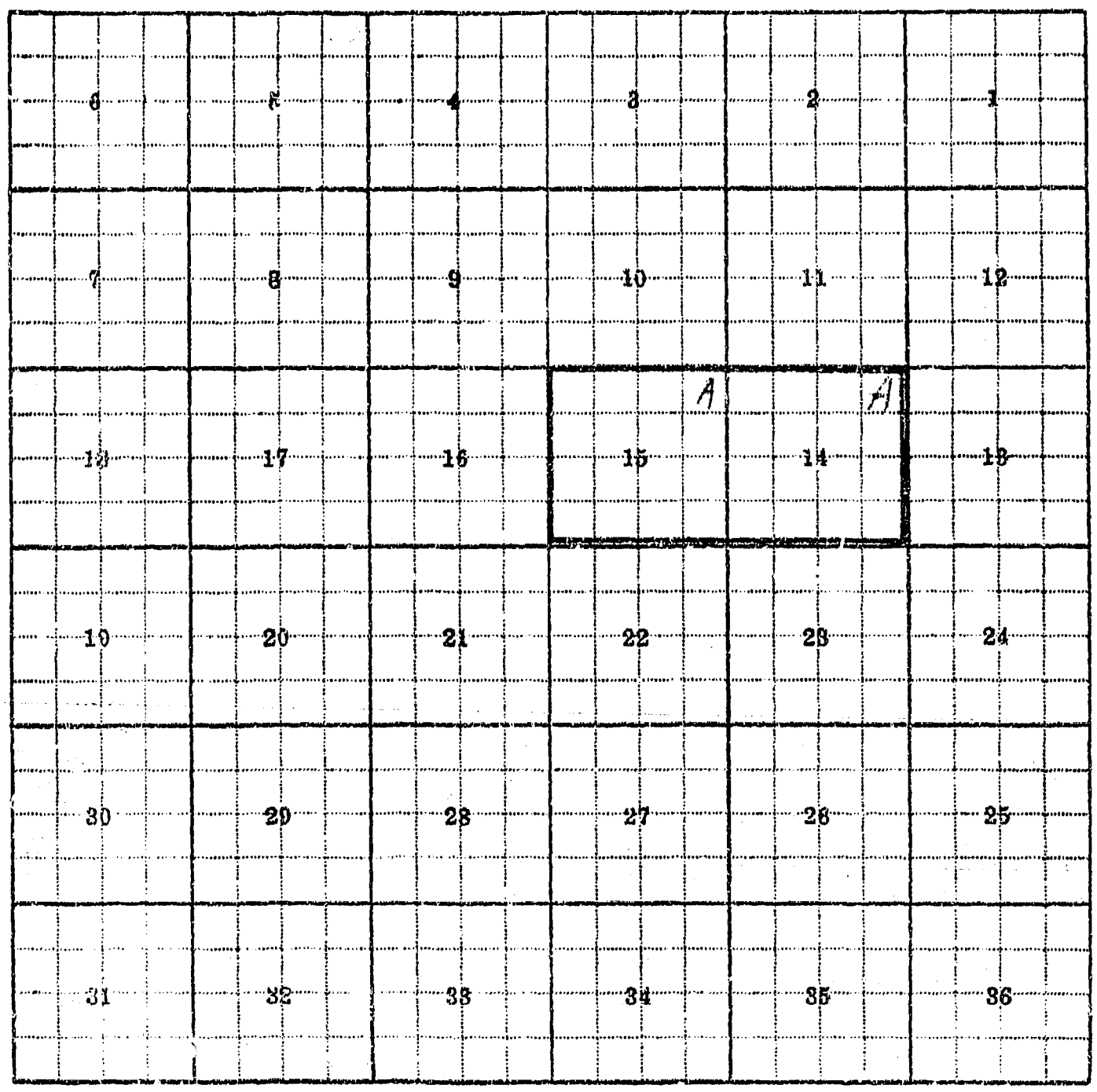

Land Ownership 14A, 15A

F-1-A—5M--1-62--7448

County Gallatin

Farm Checked: Date June 13, 1952

By R. J. Peter

STATE OF MONTANA
STATE ENGINEERS OFFICE
Water Resources Survey

T 3N R 4E Plat No. 14

Photo No. M-18

Legal Land Owner Charles J. Hansen Address Box 327 - Belgrade, Montana

Operator Same Address

Water is delivered by:—X 1. Private Sysiem; 2. Ditch Company; 3. State Project; 4. Federal Project; 5. Irrigation District

App. No. Decree No.	NAME OF APPROPRIATOR TO WHOM DECREED	NAME OF STREAM	Date App. Date Priority	Miner's Inches	In Use	NAME OF DITCH (Water Delivered By)	No.	R/F	Present Irr. Acres	Irrigable Acres
A-1180	George W. Shaw	Spring Branch	6- 6-03	100	Stock	Shaw Ditch	1	R.	0	0

NOTE: R—Denotes Regular Irrigation. F—Flood Irrigation.

Adequate Supply: Yes No Explain

Remarks

River Basin Missouri

Also in: Plat No. Twp. Rge.	Plat No. Twp. Rge.	Plat No. Twp. Rge.
Plat No. Twp. Rge.	Plat No. Twp. Rge.	Plat No. Twp. Rge.

Information From:
Charles Hansen

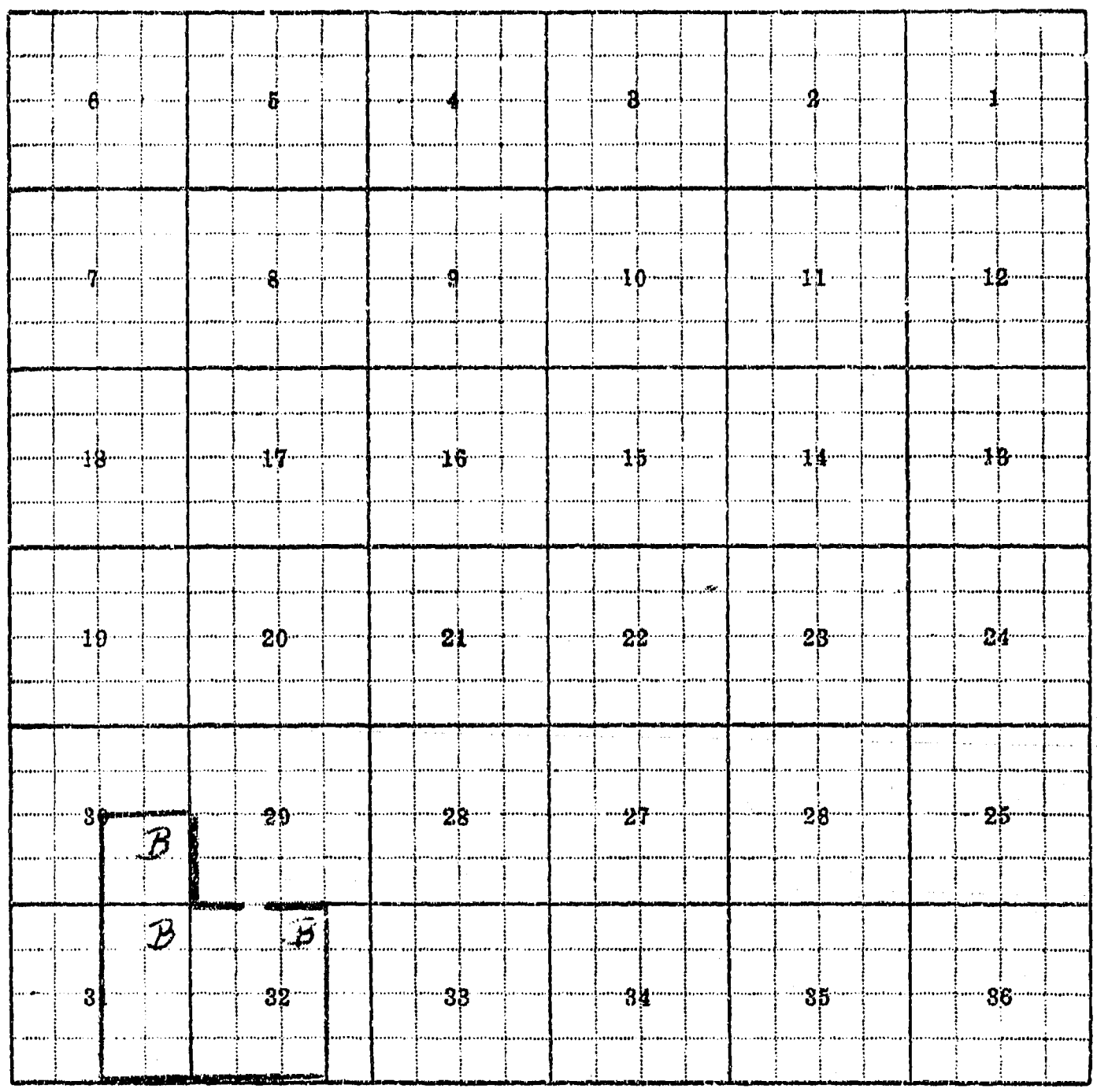

Land Ownership 30B, 31B, 32B

F-1-A--5M--1-62--7448

County Gallatin

Farm Checked: Date June 10, 1952

By R. J. Peter

STATE OF MONTANA
STATE ENGINEERS OFFICE
Water Resources Survey

T 3N R 4E Plat No. 14

Photo No. M-18, N-16

Legal Land Owner Frank C. McCrea Address Manhattan, Montana (1½ mil S.W.)

Operator Same Address

Water is delivered by:— 1. Private System; 2. Ditch Company; 3. State Project; 4. Federal Project; 5. Irrigation District

App. No. Decree No.	NAME OF APPROPRIATOR TO WHOM DECREED	NAME OF STREAM	Date App. Date Priority	Miner's Inches	In Use	NAME OF DITCH (Water Delivered By)	No.	R/F	Present Irr. Acres	Irrigable Acres
	NO IRRIGATION									
A- 273	H. H. Girdner	Emmigrant Gulch in								
		Sec.25, 3N-4E	4-26-04	160	Stock					
A- 275	Henry Sines	Emmigrant Creek	10- 9-00	50	Stock					
A-1085	Nannie B. Cowan	Springs on Sec.27-3N-4E	4-22-11	100	Stock					

NOTE: R—Denotes Regular Irrigation. F—Flood Irrigation.

Adequate Supply: Yes ..... No ..... Explain .....

Remarks No irrigation

River Basin Missouri

Also in: Plat No. ..... Twp. ..... Rge. ..... | Plat No. ..... Twp. ..... Rge. ..... | Plat No. ..... Twp. ..... Rge. .....
Plat No. ..... Twp. ..... Rge. ..... | Plat No. ..... Twp. ..... Rge. ..... | Plat No. ..... Twp. ..... Rge. .....

Information From:

Dee Myers & Mrs. J. H. Border, Sr.

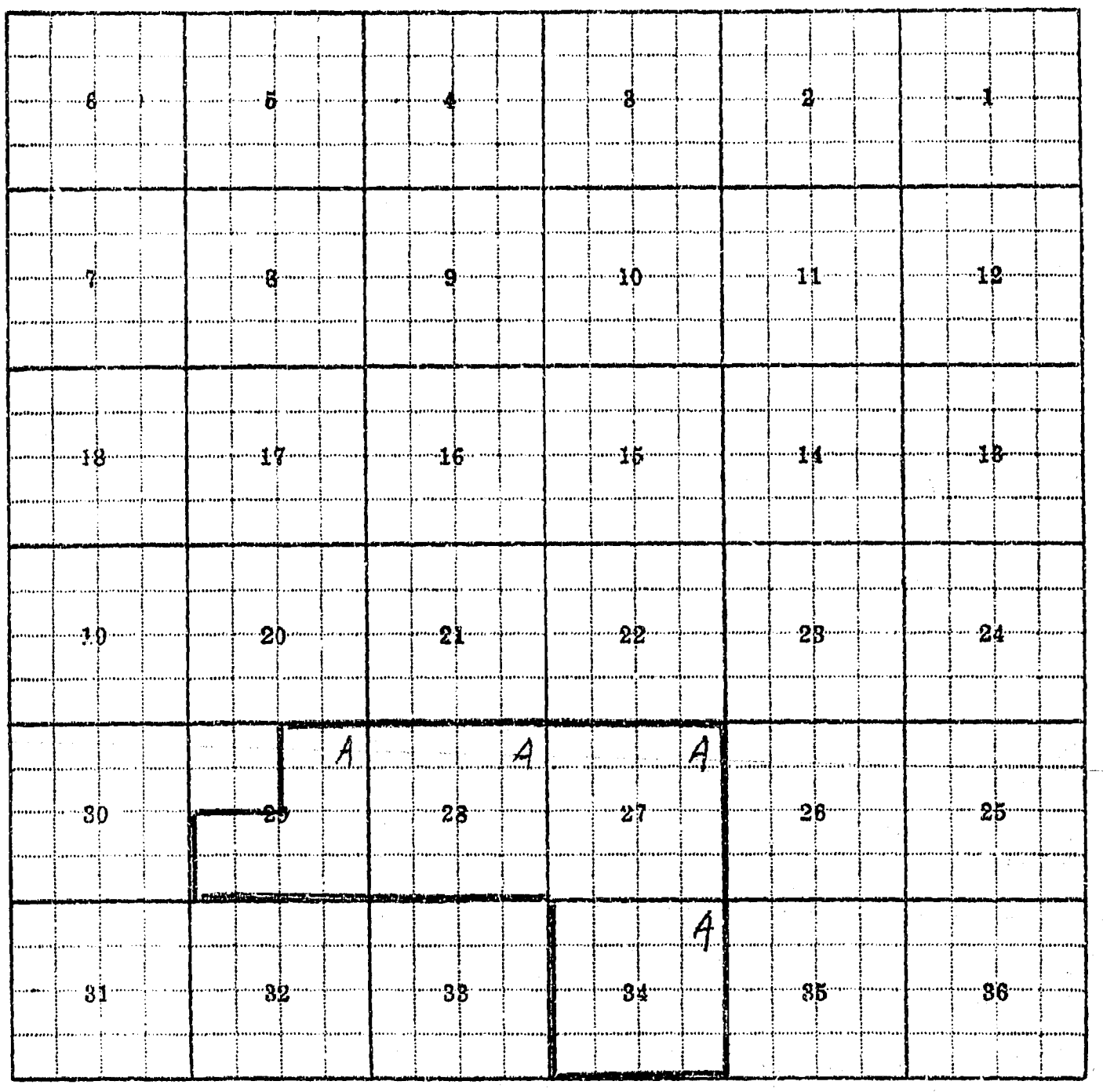

Land Ownership 27A, 28A, 29A, 34A

F-1-A—5M—1-62—7448

County Gallatin

Farm Checked: Date June 11, ~~XXX~~ 1952

By R. J. Peter

STATE OF MONTANA
STATE ENGINEERS OFFICE
Water Resources Survey

T 3N R 4E Plat No. 14

Photo No. N-16

Legal Land Owner S. F. McDonnell Address

Operator Address

Water is delivered by:— 1. Private System; 2. Ditch Company; 3. State Project; 4. Federal Project; 5. Irrigation District

App. No. Decree No.	NAME OF APPROPRIATOR TO WHOM DECREED	NAME OF STREAM	Date App. Date Priority	Miner's Inches	In Use	NAME OF DITCH (Water Delivered By)	No.	R/F	Present Irr. Acres	Irrigable Acres
	NO IRRIGATION									
A-1078	Wm. V. Callantine	Stream rises NW4								
		Sec. 17, 3N-4E	3-29-05	100	Stock					

NOTE: R—Denotes Regular Irrigation. F—Flood Irrigation.

Adequate Supply: Yes No Explain

Remarks No irrigation

River Basin Missouri

Also in: Plat No. Twp. Rge.	Plat No. Twp. Rge.	Plat No. Twp. Rge.
Plat No. Twp. Rge.	Plat No. Twp. Rge.	Plat No. Twp. Rge.

Information From:

W.E.Durham, Dee Myers & Field Survey

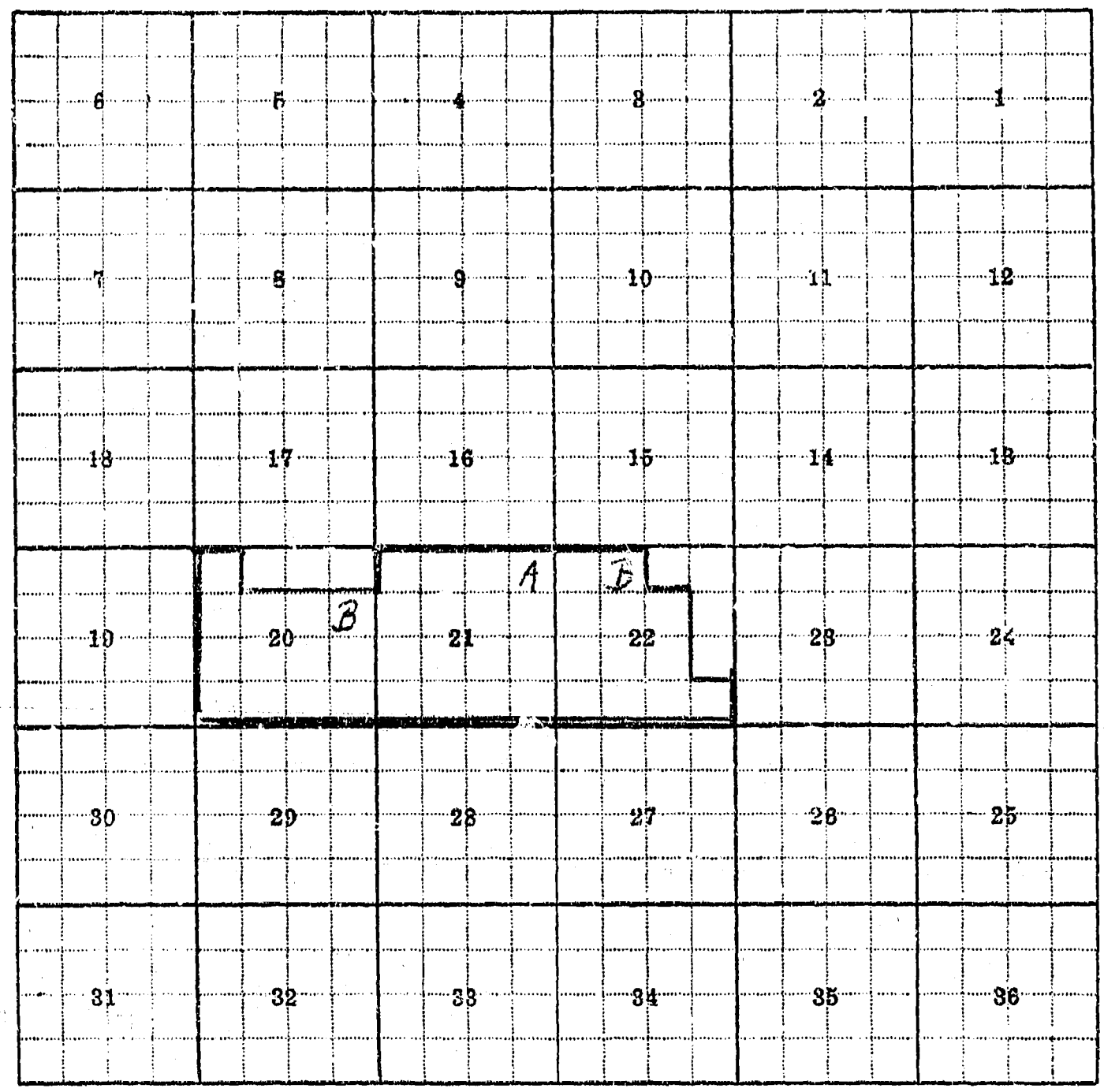

Land Ownership 20B, 21A, 22B

F-1-A—5M—1-62—7448

County Gallatin

Farm Checked: Date June 12, 1952

By R. J. Peter

STATE OF MONTANA
STATE ENGINEERS OFFICE
Water Resources Survey

T. 3N R. 4E Plat No. 14

Photo No. N-15

Legal Land Owner Horace F. Morgan Address Bozeman, Montana

Operator Same Address Same

Water is delivered by:— 1. Private System; 2. Ditch Company; 3. State Project; 4. Federal Project; 5. Irrigation District

App. No. Decree No.	NAME OF APPROPRIATOR TO WHOM DECREED	NAME OF STREAM	Date App. Date Priority	Miner's Inches	In Use	NAME OF DITCH (Water Delivered By)	No.	R/F	Present Irr. Acres	Irrigable Acres
	NO IRRIGATION									
A- 192	Levi McCollough	Coyote Creek	3-13-00	50	Stock					

NOTE: R—Denotes Regular Irrigation. F—Flood Irrigation.

Adequate Supply: Yes No Explain

Remarks No Irrigation

River Basin Missouri

Also in: Plat No. Twp. Rge.	Plat No. Twp. Rge.	Plat No. Twp. Rge.
Plat No. Twp. Rge.	Plat No. Twp. Rge.	Plat No. Twp. Rge.

Information From:

Horace Morgan

6	5	4	3	2	1
7	8	9	10	11	12 A
18	17	16	15	14	13
19	20	21	22	23	24
30	29	28	27	26	25
31	32	33	34	35	36

Land Ownership 12A

F-1-R--5M--1-62--7448

County Gallatin

Farm Checked: Date June 10, 1952

By R.J. Peter

STATE OF MONTANA
STATE ENGINEERS OFFICE
Water Resources Survey

T. 3N R. 4E Plat No. 14

Photo No. N-15

Legal Land Owner Joe J. Morgan Address Belgrade, Montana

Operator Same Address Same

Water is delivered by:— X 1. Private System; 2. Ditch Company; 3. State Project; 4. Federal Project; 5. Irrigation District

App. No. Decree No.	NAME OF APPROPRIATOR TO WHOM DECREED	NAME OF STREAM	Date App. Date Priority	Miner's Inches	In Use	NAME OF DITCH (Water Delivered By)	No.	R/F	Present Irr. Acres	Irrigable Acres
D- 771	Lenah Callantine, et al	LaRue Creek	9-10-99	35	Yes	Joe Morgan Ditch	1	R	0	0
Ar.1278	Glenn Morgan	Blacktail Creek (Drainage Ditch)	5-18-34	25	Yes	Joe Morgan Ditch	1	R	0	8

NOTE: R—Denotes Regular Irrigation. F—Flood Irrigation.

Adequate Supply: Yes X No Explain Streams run year long

Remarks Mr. Morgan plans to put land on home place under irrigation at later date. His father did irrigate on this land, but it is not now irrigated.

River Basin Missouri

Also in:											
Plat No. 10	Twp. 4N	Rge. 6E	Plat No.	Twp.	Rge	Plat No.	Twp.	Rge
Plat No. 15	Twp. 3N	Rge. 5E	Plat No.	Twp.	Rge	Plat No.	Twp.	Rge

Information From:

Joe Morgan

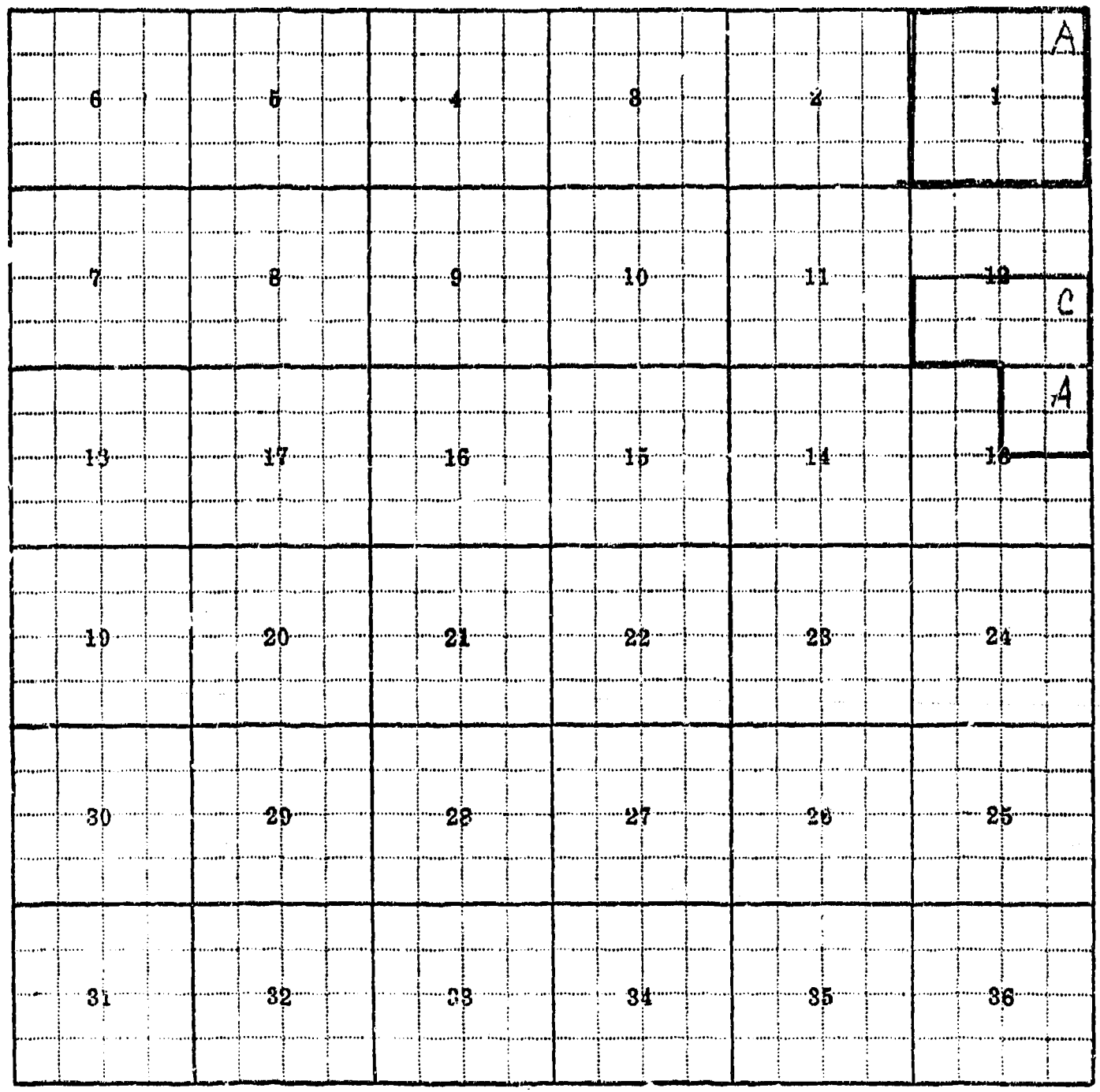

Land Ownership 1A, 12C, 13A

6-1-A-5M-1-62--7448

County Gallatin

Farm Checked: Date June 5, 1952

By Cook & Peter

STATE OF MONTANA
STATE ENGINEERS OFFICE
Water Resources Survey

T 3N R 5E Plat No. 15

Photo No. N-15, O-14

Legal Land Owner Estella A. Bacon Address

Operator Delmar Moore Address Maudlow Rt.

Water is delivered by:— X1. Private System; 2. Ditch Company; 3. State Project; 4. Federal Project; 5. Irrigation District

App. No. Decree No.	NAME OF APPROPRIATOR TO WHOM DECREED	NAME OF STREAM	Date App. Date Priority	Miner's Inches	In Use	NAME OF DITCH (Water Delivered By)	No.	R/F	Present Irr. Acres	Irrigable Acres
D- 773	Zadoc Morgan	LaRue Creek	6- 1-80	50	No	Zadoc-Morgan Ditches	1	R	0	166

NOTE: R—Denotes Regular Irrigation. F—Flood Irrigation.

Adequate Supply: Yes No X Explain ~~XXXXXXXXXXXXXXXXXXXXXXXXXXXXXXXXXXXXXXXX~~ Late priority in Dry Creek Decree

Remarks Trace of 6 old ditches most of which are nearly obliterated. Moore says he may put in a sprinkler system to irrigate some of the bottom land.

River Basin Missouri

Also in:								
Plat No. 22	Twp. 2N	Rge 5E	Plat No.	Twp.	Rge	Plat No.	Twp.	Rge
Plat No. 44	Twp. 2S	Rge 4E	Plat No.	Twp.	Rge	Plat No.	Twp.	Rge

Information From:

~~M&K~~ Delmar Moore

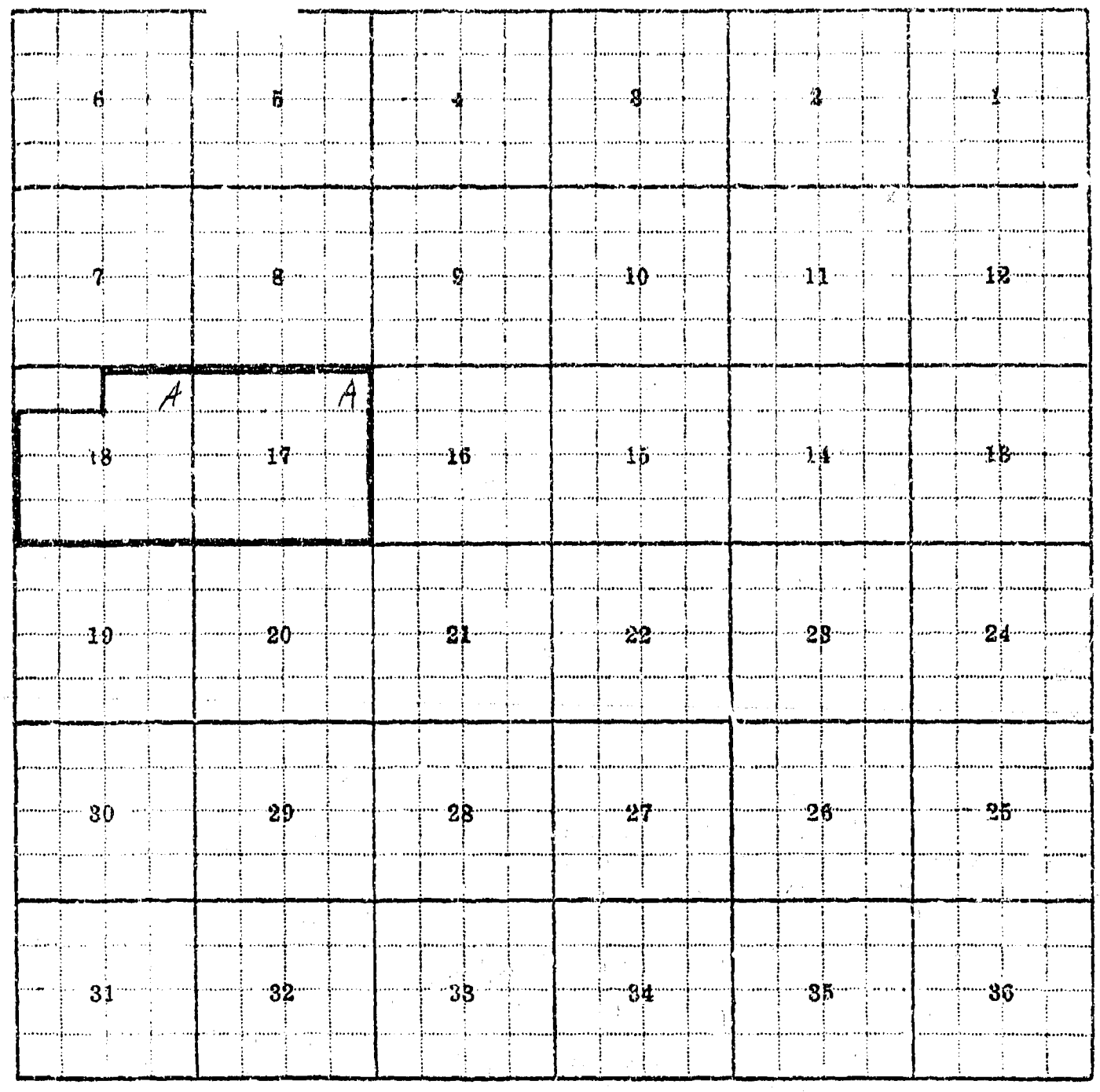

Land Ownership 17A, 18A

F-1-A—5M—1-62—7448

County Gallatin

Farm Checked: Date June 5, 1952

By Cook & Peter

STATE OF MONTANA
STATE ENGINEERS OFFICE
Water Resources Survey

T. 3N R. 5E Plat No. 15

Photo No. 0-13

Legal Land Owner Wilfred Bennett Address Maudlow

Operator Same Address

Water is delivered by:— X 1. Private System; 2. Ditch Company; 3. State Project; 4. Federal Project; 5. Irrigation District

App. No. Decree No.	NAME OF APPROPRIATOR TO WHOM DECREED	NAME OF STREAM	Date App. Date Priority	Miner's Inches	In Use	NAME OF DITCH (Water Delivered By)	No.	R/F	Present Irr. Acres	Irrigable Acres
A-516A	Noah Bennett	LaRue or Stanton (N.Fk)	4-24-43	120	Yes	Bennett Ditches	1	F	15	0

NOTE: R—Denotes Regular Irrigation. F—Flood Irrigation.

Adequate Supply: Yes No X Explain Only spring runoff used to irrigate hay

Remarks Also small ditch to irrigate garden - spring water.
Filing made about 1942 by Noah Bennett

River Basin Missouri

Also in: Plat No.	Twp.	Rge.	Plat No.	Twp.	Rge.	Plat No.	Twp.	Rge.
Plat No.	Twp.	Rge.	Plat No.	Twp.	Rge.	Plat No.	Twp.	Rge.

Information From:
Mrs. Wilfred Bennett



Land Ownership 4A, 5A

F-1-A—5M—1-62—7448

County Gallatin

Farm Checked: Date June 16, 1952

By R. J. Peter

STATE OF MONTANA
STATE ENGINEERS OFFICE
Water Resources Survey

T 2N R 5E Plat No. 15

Photo No. 0-15

Legal Land Owner Arthur C. Callantine, Jr. Address Belgrade, Montana

Operator Same Address

Water is delivered by:—X 1. Private System; 2. Ditch Company; 3 State Project; 4. Federal Project; 5. Irrigation District

App. No. Decree No.	NAME OF APPROPRIATOR TO WHOM DECREED	NAME OF STREAM	Date App. Date Priority	Miner's Inches	In Use	NAME OF DITCH (Water Delivered By)	No.	R/F	Present Irr. Acres	Irrigable Acres
D- 41		Pass Creek				Old Gallop Ditch	1	R	20	0
	Alfred Johnson	Johnson Creek 1	4-1867	50	Yes	Johnson Ditch	1	R	0	72

NOTE: R—Denotes Regular Irrigation. F—Flood Irrigation.

Adequate Supply: Yes X No Explain Creek runs year long

Remarks Decree says Dry Creek and tributaries. Mr. Callantine now uses water from Pass Creek and plans to put more land under irrigation with Pass Creek water.

River Basin Missouri

Also in: Plat No. 22 Twp. 2N Rge. 5E	Plat No. Twp. Rge.	Plat No. Twp. Rge.
Plat No. Twp. Rge.	Plat No. Twp. Rge.	Plat No. Twp. Rge.

Information From:

Wm. V. Callantine, Jr.

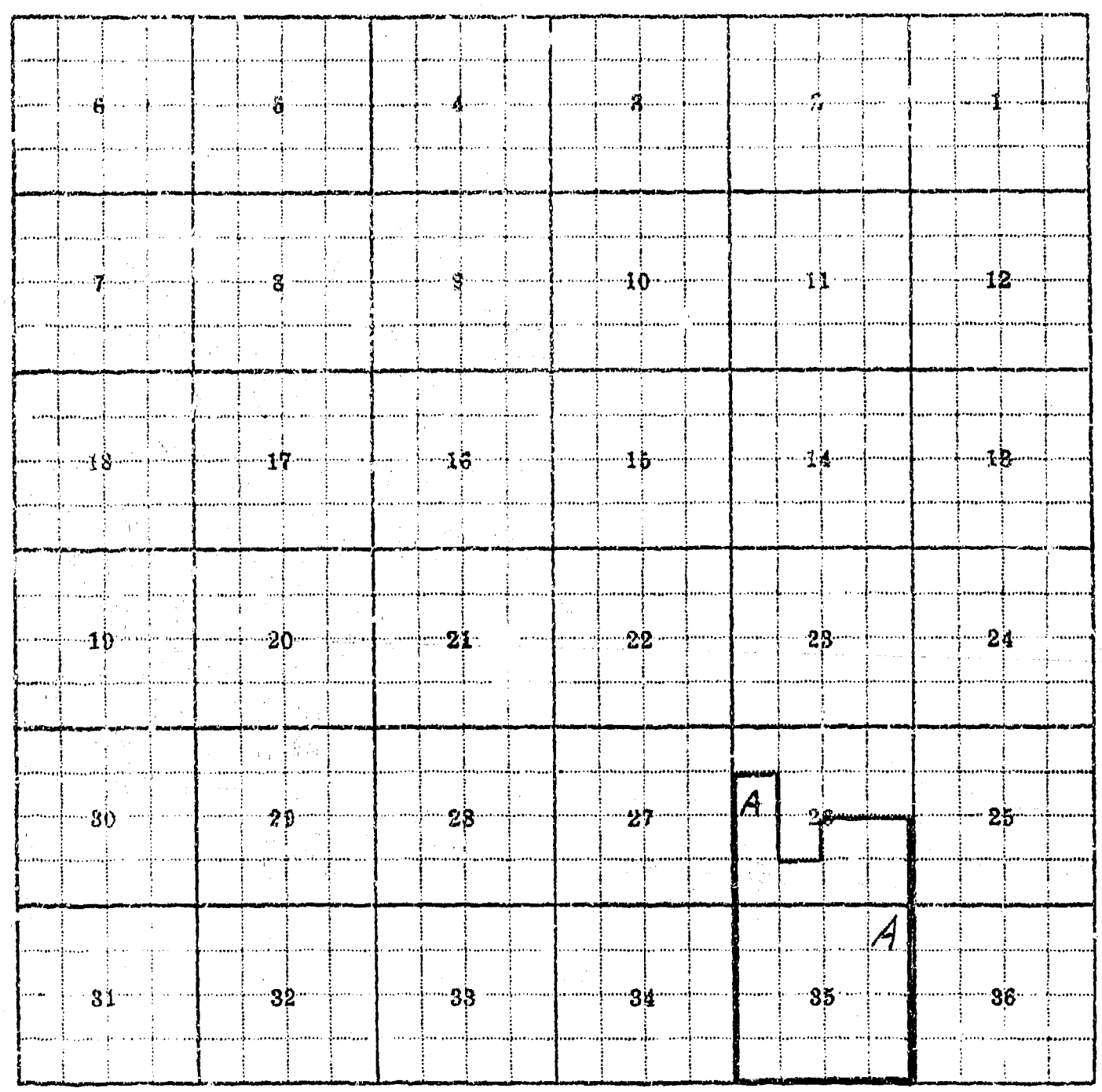

Land Ownership 26A, 35A

F-1-A—5M—1-62—7448

County Gallatin

Farm Checked: Date June 16, 1952

By R. J. Peter

STATE OF MONTANA
STATE ENGINEERS OFFICE
Water Resources Survey

T. 3N R. 5E Plat No. 15

Photo No. 0-15

Legal Land Owner Wm. V. Callantine, Sr. Address Eugene, Oregon

Operator A. C. Callantine Address Belgrade

Water is delivered by:— X 1. Private System; 2. Ditch Company; 3. State Project; 4. Federal Project; 5. Irrigation District

App. No. Decree No.	NAME OF APPROPRIATOR TO WHOM DECREED	NAME OF STREAM	Date App. Date Priority	Miner's Inches	In Use	NAME OF DITCH (Water Delivered By)	No.	R/F	Present Irr. Acres	Irrigable Acres
Case ~~705~~ 75										
D- 42	Ebenezer Morse	Pass Creek	4-1867	50	Yes	Morse Ditch	1	R	43	28

NOTE: R—Denotes Regular Irrigation. F—Flood Irrigation.

Adequate Supply: Yes X No Explain Stream runs year long

Remarks 50" decreed right of Ebenezer Morse - 2nd right - Pass Creek

River Basin Missouri

Also in: Plat No. Twp. Rge.	Plat No. Twp. Rge.	Plat No. Twp. Rge.
Plat No. Twp. Rge.	Plat No. Twp. Rge.	Plat No. Twp. Rge.

Information From:

A. C. Callantine



Land Ownership 27B, 34A

F-1-A—5M—1-62—7448

County Gallatin

Farm Checked: Date June 11, 1952

By R. J. Peter

STATE OF MONTANA
STATE ENGINEERS OFFICE
Water Resources Survey

T. 3N. R. 5E. Plat No. 15

Photo No. 0-15

Legal Land Owner Etta M. Collins Address Belgrade, Rt. 1

Operator Albert Collins, Jr. Address

Water is delivered by:— X 1. Private System; 2. Ditch Company; 3. State Project; 4. Federal Project; 5. Irrigati n District

App. No. Decree No.	NAME OF APPROPRIATOR TO WHOM DECREED	NAME OF STREAM	Date App. Date Priority	Miner's Inches	In Use	NAME OF DITCH (Water Delivered By)	No.	R/F	Present Irr. Acres	Irrigable Acres
A- 701	Jacob Carolus, et al	Pass Creek	4-20-81	300	Yes	Carolus Ditch	1	R	33	26
A- 702	Henry Shockey, et al	Pass Creek	10-11-80	500	Yes					

NOTE: R—Denotes Regular Irrigation. F—Flood Irrigation.

Adequate Supply: Yes X No Explain Stream runs year long

Remarks Except in dry years, have enough water - earlier right doesn't bother use.

River Basin Missouri

Also in: Plat No. Twp. Rge.	Plat No. Twp. Rge.	Plat No. Twp. Rge.
Plat No. Twp. Rge.	Plat No. Twp. Rge.	Plat No. Twp. Rge.

Information From:

Albert Collins & Mrs. Collin