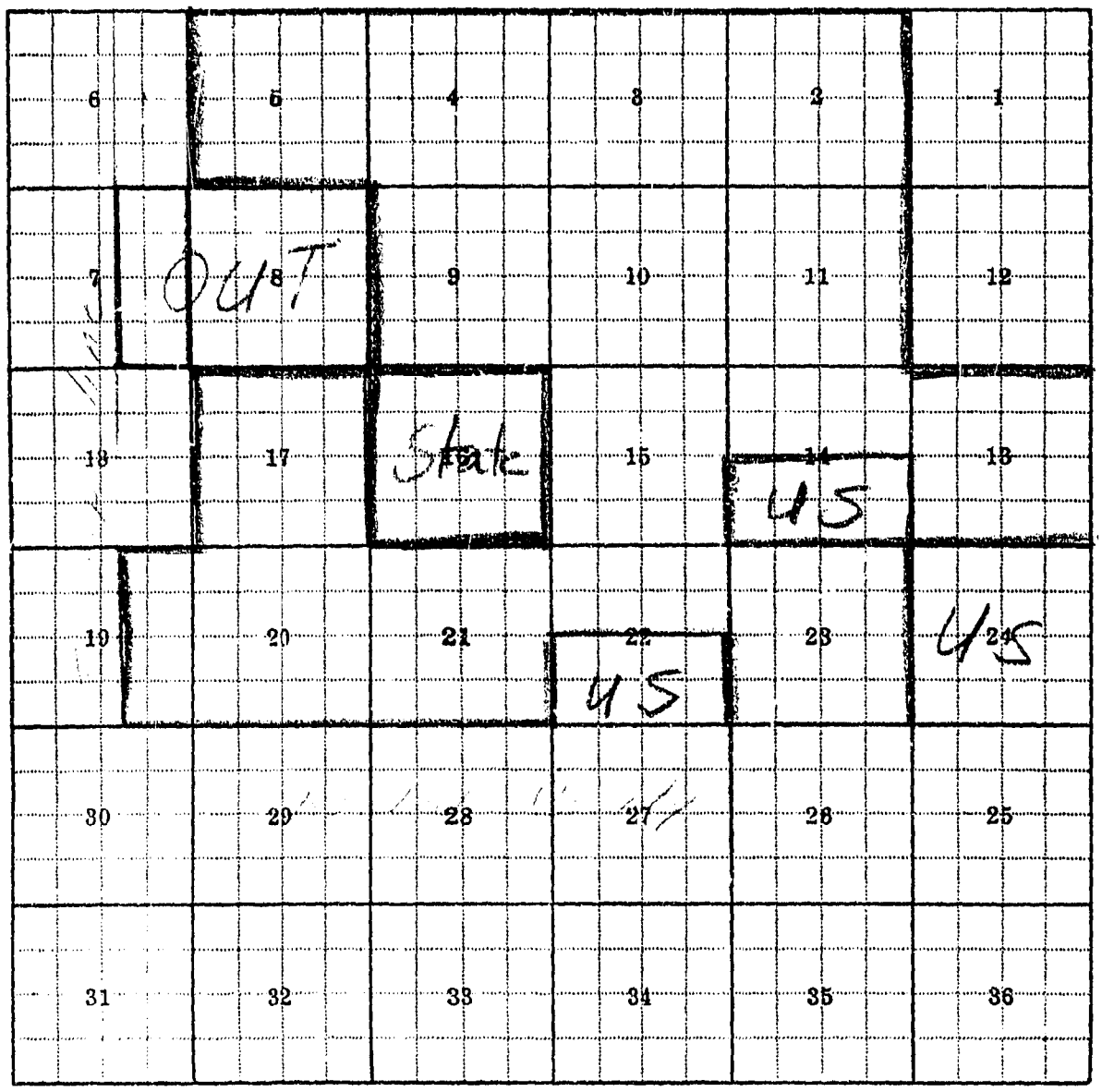

Land Ownership

141

13N35E

F-1-A

County Garfield

T. 13N R. 35E Plat No. 141

Farm Checked: Date 9-14-70

MONTANA WATER RESOURCES BOARD

Water Resources Survey

Photo No. 9W-48, 8W-320, 9W-7, 9W-50, 8W-320, 9W-5

By J. Rummel

Legal Land Owner 71 Ranch Company Address Sand Springs

Operator Same Address Same

Water is delivered by:— 1. Private System; 2. Ditch Company; 3. State Project; 4. Federal Project; 5. Irrigation District

App. No. Decree No.	NAME OF APPROPRIATOR TO WHOM DECREED	NAME OF STREAM	Date App. Date Priority	Miner's Inches	In Use	NAME OF DITCH (Water Delivered By)	No.	R/F	Present Irr. Acres	Irrigable Acres
1-201	Orson Dutton	Indian Creek	5-19-52	40 CFS	No (R)				—	—
PCD	NW NE Sec. 10									

NOTE: R—Denotes Regular Irrigation. F—Flood Irrigation.

Adequate Supply: Yes ..... No ..... Explain .....

Remarks .....

River Basin Yellowstone

Also in: Plat No. ..... Twp. ..... Rge.	Plat No. ..... Twp. ..... Rge.	Plat No. ..... Twp. ..... Rge. .....
Plat No. ..... Twp. ..... Rge.	Plat No. ..... Twp. ..... Rge.	Plat No. ..... Twp. ..... Rge. .....

Information From: Field Survey

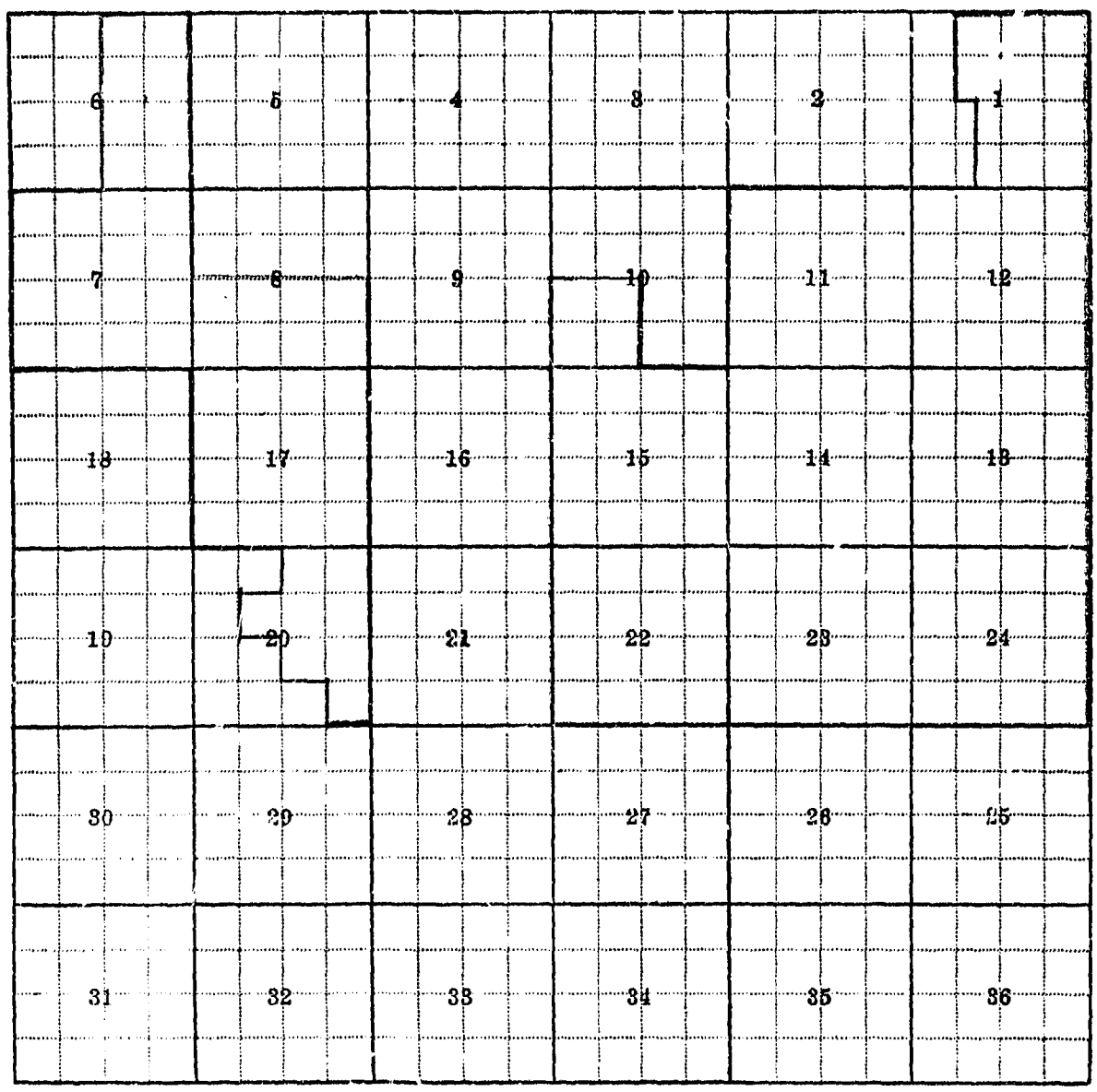

Land Ownership

F-1-A

County Garfield

T. 12N R. 35E Plat No. 141

Farm Checked: Date 9-14-70

MONTANA WATER RESOURCES BOARD

Water Resources Survey

Photo No. 8JJ 220&9II 48

By J. Rummel & Ron Haynes

Legal Land Owner Daniel & Mary Koo

Address Sand Springs, Mont

Operator Same

Address

Water is delivered by:— 1. Private System; 2. Ditch Company; 3. State Project; 4. Federal Project; 5. Irrigation District

App. No. Decree No.	NAME OF APPROPRIATOR TO WHOM DECREED	NAME OF STREAM	Date App. Date Priority	Miner's Inches	In Use	NAME OF DITCH (Water Delivered By)	No.	R/F	Present Irr. Acres	Irrigable Acres
1-201	Orson Dutton	*Indian Creek	5-19-52	40 CFS	No (PD)				—	—
PDD	NW NE Sec 10									
1-35	Absaroka Oil Development Co.	West Fk. McGinnis Cr	11-9-1922	10,000	No					

NOTE: R—Denotes Regular Irrigation. F—Flood Irrigation.

Adequate Supply: Yes ..... No ..... Explain .....

Remarks

* Indian Creek runs through Sec 9 not Sec 10

IF THE ORIGINAL APPR. WAS FILED CORRECTLY THIS W/R SHOULD BE ON THIS FORM ONLY & IT WOULD BE ON AN UN-TRIB. THERE IS NO RES. ON THIS LAND DESCRIPTION IN SEC. 10.

River Basin Yellowstone

Also in: Plat No. ..... Twp. ..... Rge.	Plat No. ..... Twp. ..... Rge.	Plat No. ..... Twp. ..... Rge. .....
Plat No. ..... Twp. ..... Rge.	Plat No. ..... Twp. ..... Rge.	Plat No. ..... Twp. ..... Rge. .....

Information From: Field Survey

	6	4	3	2	1
7	8	9	10	11	12
18	17	16	15	14	13
19	20	21	22	23	24
30	29	28	27	26	25
31	32	33	34	35	36

Land Ownership

146
13N40E

F-1-A

County Garfield

T. 13 R. 40 Plat No. 146

Farm Checked: Date 7-13-70

Photo No. 15V-63, 14V-136, 14V-135

By [illegible] Preston

MONTANA WATER RESOURCES BOARD

Water Resources Survey

Legal Land Owner GEORGE DAVIDSON "ETAL" Address NONE GIVEN

Operator SAME Address

Water is delivered by:— 1. Private System; 2. Ditch Company: 3. State Project; 4. Federal Project; 5. Irrigation District

App. No. Decree No.	NAME OF APPROPRIATOR TO WHOM DECREED	NAME OF STREAM	Date App. Date Priority	Miner's Inches	In Use	NAME OF DITCH (Water Delivered By)	No.	R/F	Present Irr. Acres	Irrigable Acres
1-58	HENRY S. WAGNER	LONE TREE CREEK	1-8-32	1600	NO (pt)				—	—

NOTE: R—Denotes Regular Irrigation. F—Flood Irrigation.

Adequate Supply: Yes ..... No ..... Explain .....

Remarks .....

* POSSIBLY FOR STOCK

River Basin MISSOURI RIVER

Also in: Plat No. ..... Twp. ..... Rge	Plat No. ..... Twp. ..... Rge	Plat No. ..... Twp. ..... Rge .....
Plat No. ..... Twp. ..... Rge	Plat No. ..... Twp. ..... Rge	Plat No. ..... Twp. ..... Rge .....

Information From: FIELD SURVEY

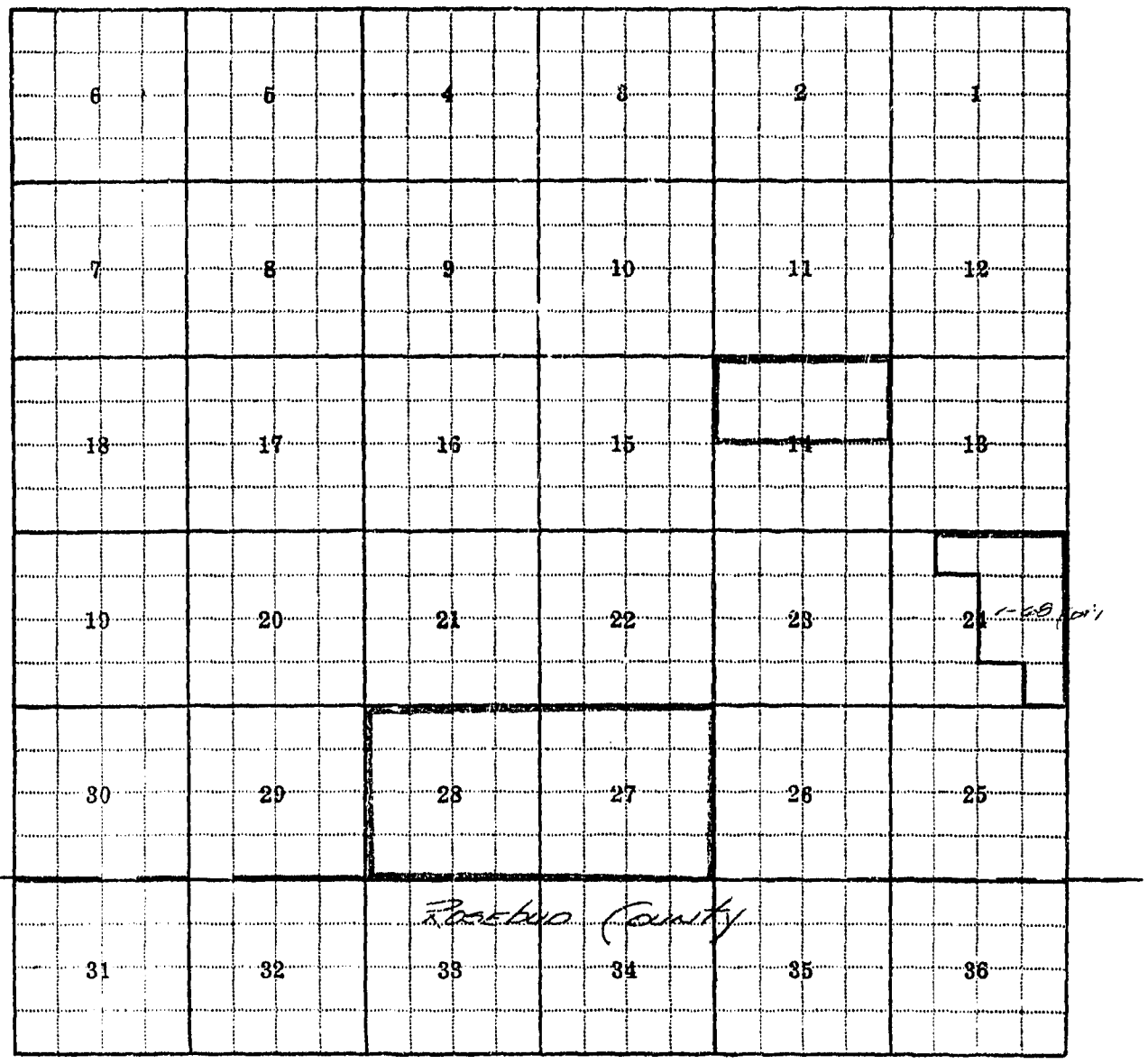

Land Ownership

F-1-A

County GARFIELD

T 13 R 40 Plat No. 146

Farm Checked: Date 7-13-70

MONTANA WATER RESOURCES BOARD

Water Resources Survey

Photo No. 14V-138-137

By A. T. PRESTON

15V-60, 13V-205

Legal Land Owner Babbit Ranches Inc. Address NONE GIVEN

Operator SAME Address

Water is delivered by:— 1. Private System; 2. Ditch Company; 3. State Project; 4. Federal Project; 5. Irrigation District

App. No. Decree No.	NAME OF APPROPRIATOR TO WHOM DECREED	NAME OF STREAM	Date App. Date Priority	Miner's Inches	In Use	NAME OF DITCH (Water Delivered By)	No.	R/F	Present Irr. Acres	Irrigable Acres
1-68	HENRY S. WAGNER	LONE TREE CREEK	1-8-32	1600	NO (A)				—	—
14-233	ELISHA HARDIN	LONG DRAW (TRIB. of LONE TREE ~~CREEK~~ COULEE)	7-10-12	432 CU. IN.	NO					

NOTE: R—Denotes Regular Irrigation. F—Flood Irrigation.

Adequate Supply: Yes ..... No ..... Explain .....

Remarks

* Possibly for stock

River Basin MISSOURI RIVER

Also in: Plat No. ..... Twp. ..... Rge.	Plat No. ..... Twp. ..... Rge.	Plat No. ..... Twp. ..... Rge. .....
Plat No. ..... Twp. ..... Rge.	Plat No. ..... Twp. ..... Rge.	Plat No. ..... Twp. ..... Rge. .....

Information From:

FIELD SURVEY

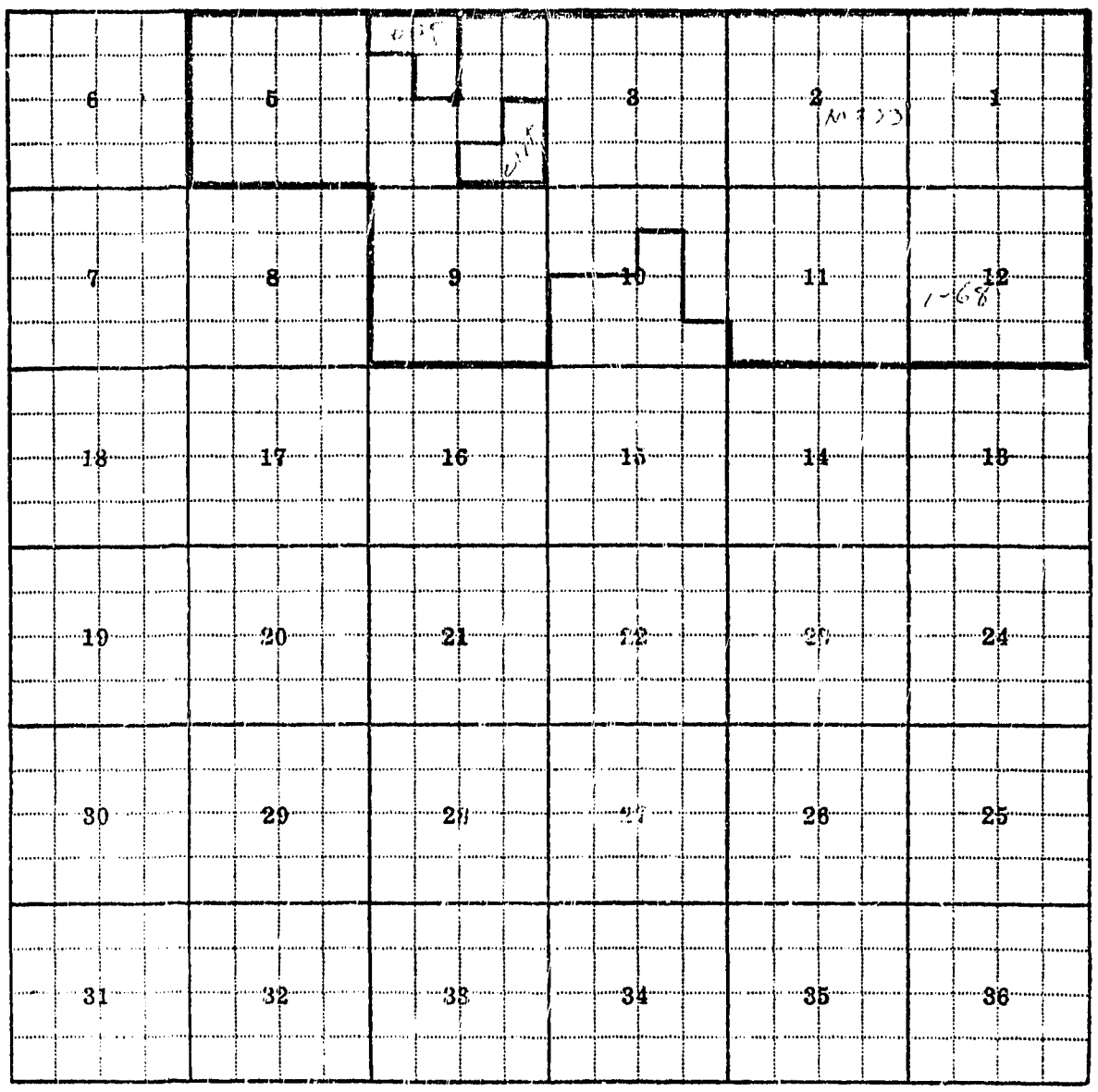

Land Ownership.....

147
13N41E

F-1-A

County GARFIELD

T. 13 R. 41 Plat No. 147

Farm Checked: Date 7-13-70

Photo No. 7JT-121, 7JT-7, 6JT-332 & 6JT-331

By A. T. PRESTON & JIM SHARKEY

MONTANA WATER RESOURCES BOARD

Water Resources Survey

Legal Land Owner DYBA CO. Address COHAGEN, MONT.

Operator AL NELSON Address

Water is delivered by:— 1. Private System; 2. Ditch Company; 3. State Project; 4. Federal Project; 5. Irrigation District

App. No. Decree No.	NAME OF APPROPRIATOR TO WHOM DECREED	NAME OF STREAM	Date App. Date Priority	Miner's Inches	In Use	NAME OF DITCH (Water Delivered By)	No.	R/F	Present Irr. Acres	Irrigable Acres
* 1-81	AGNES DYBA P.O. NW SW SEC 12 T13 R41	THOMPSON CREEK	9-3-39	2000	S				—	—

NOTE: R—Denotes Regular Irrigation. F—Flood Irrigation.

Adequate Supply: Yes ... No ... Explain

Remarks

* NELSON JUST MOVED IN TO TAKE OVER FARMING. NO IRR., BUT DIDN'T KNOW LOCATION OF DITCH.

River Basin MISSOURI RIVER

Also in: Plat No.	Twp.	Rge.	Plat No.	Twp.	Rge.	Plat No.	Twp.	Rge.
Plat No.	Twp.	Rge.	Plat No.	Twp.	Rge.	Plat No.	Twp.	Rge.

Information From: AL NELSON

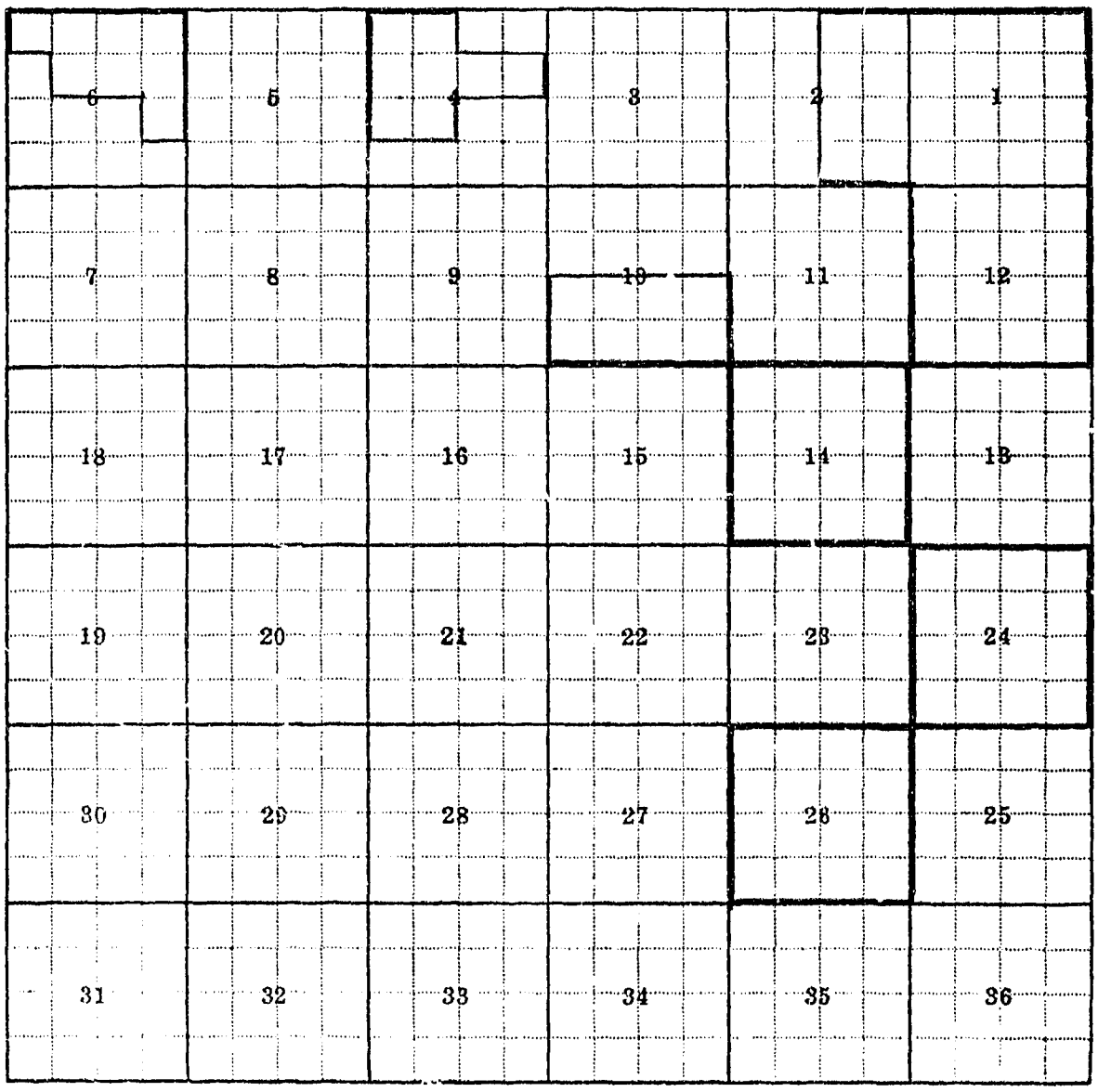

Land Ownership

148

13N42E

F-1-A

County GARFIELD

T 13N R 42E Plat No. 148

Farm Checked: Date 6-16-20

MONTANA WATER RESOURCES BOARD

Water Resources Survey

Photo No. GJJ: 24-26 & 28

GJJ-179

By Jim

Legal Land Owner RED BUTTE RANCH - A C BALLENSKI Address HARDIN

Operator F. H. BICKEL Address ROCK SPRINGS, MONT.

Water is delivered by:— 1. Private System; 2. Ditch Company; 3. State Project; 4. Federal Project; 5. Irrigation District

App. No. Decree No.	NAME OF APPROPRIATOR TO WHOM DECREED	NAME OF STREAM	Date App. Date Priority	Miner's Inches	In Use	NAME OF DITCH (Water Delivered By)	No.	R/F	Present Irr. Acres	Irrigable Acres
1-76	A.C. BALLENSKY	RED BUTTE CREEK	6-4-1934	800	S					
	ROD DAM CENTER	SEC 34								

NOTE: R—Denotes Regular Irrigation. F—Flood Irrigation.

Adequate Supply: Yes..... No..... Explain.....

Remarks.....

River Basin MISSOURI

Also in: Plat No. Twp. Rge.	Plat No. Twp. Rge.	Plat No. Twp. Rge.
Plat No. Twp. Rge.	Plat No. Twp. Rge.	Plat No. Twp. Rge.

Information From:

F.H. BICKEL

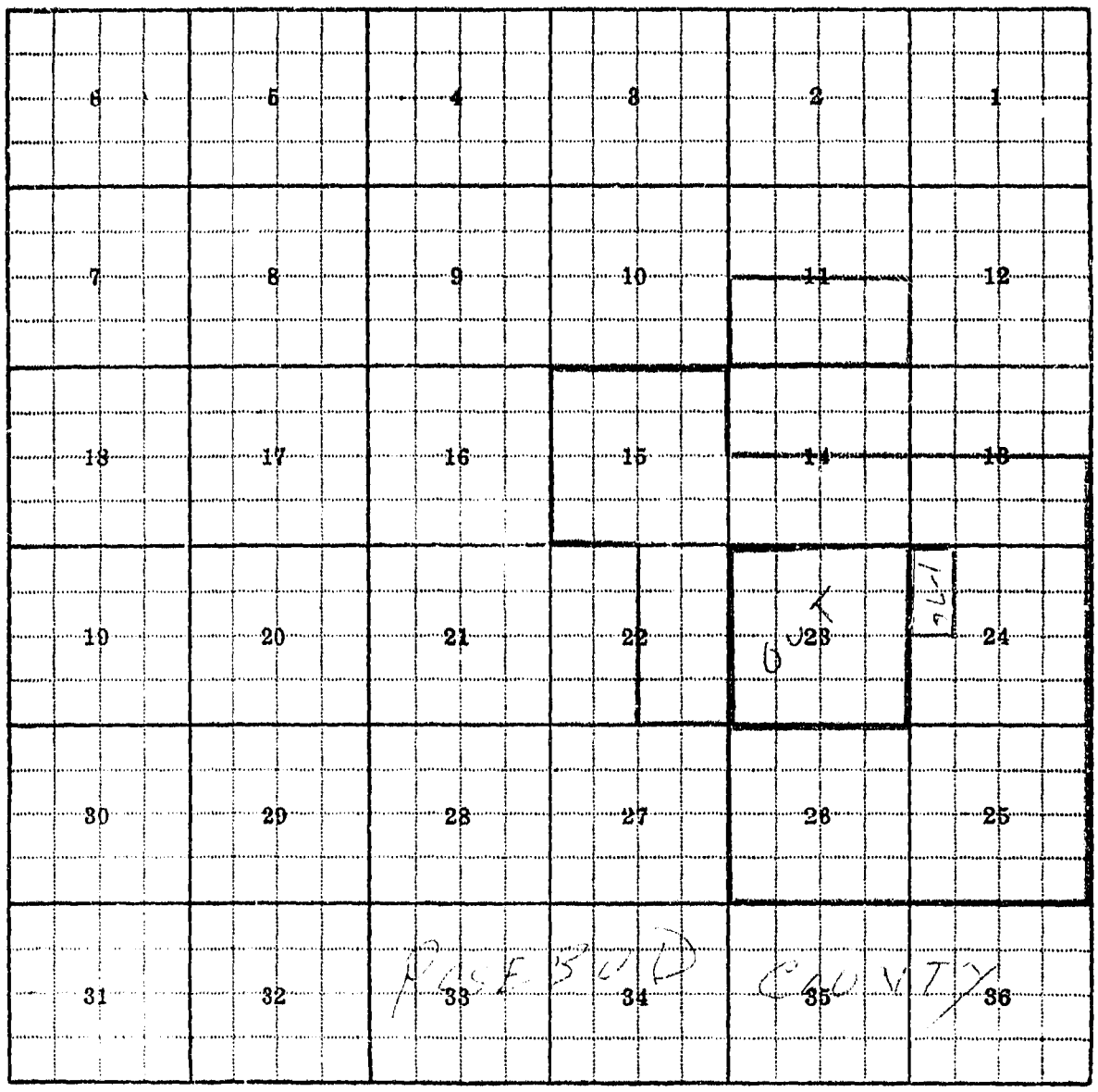

Land Ownership

149
13N43E

F-1-A

County GARFIELD

T13N R43E Plat No. 149

Farm Checked: Date 6-16-70

MONTANA WATER RESOURCES BOARD

Water Resources Survey

Photo No. 5JJ-132, 134, 139 & 141

By JIM

Legal Land Owner HAGLOF RANCH CORP. Address MILES CITY, MONT

Operator ART PLUHAR Address MILES CITY, MONT

Water is delivered by:— (1) Private System; 2. Ditch Company; 3. State Project; 4. Federal Project; 5. Irrigation District

App. No. Decree No.	NAME OF APPROPRIATOR TO WHOM DECREED	NAME OF STREAM	Date App. Date Priority	Miner's Inches	In Use	NAME OF DITCH (Water Delivered By)	No.	R/F	Present Irr. Acres	Irrigable Acres
* USE	AXEL HAGLOF	UNNAMED DRAINAGE SEC 25	1960	ALL	I/S	HAGLOF DAMS & DIKES X	1	F	20	—
		BRANCH OF VALL CREEK				W/ HEAD GATES		R		
	POD #1 DAM NE SE	SEC 25 - DAM #2 SE NW SEC 25 *								
** USE	AXEL HAGLOF	UNNAMED DRAINAGE-SEC 23 & 26	1961	ALL	I/S	HAGLOF DAMS & DIKES	1	F	9	—
		BRANCH OF VALL CREEK								
	POD DAM NE NW SEC 26 & DIKES IN SEC. 23									
USE	A. HAGLOF	[illegible]	[illegible]	ALL	[illegible]				—	—
	POD [illegible] SE NW SE									

NOTE: R—Denotes Regular Irrigation. F—Flood Irrigation.

Adequate Supply: Yes ..... No ..... Explain .....

Remarks .....

* THIS IS A GOOD SYSTEM. THE DITCH & DIKES HAVE HEAD GATES. HE HAS A 24" HEAD GATE IN THE DITCH & A HEAD GATE IN THE DAM. IN NW¼ SEC 25

** VERY POOR SYSTEM INADEQUATE WATER SUPPLY

+ To McCracken Cr.

River Basin MISSOURI

Also in: Plat No. ..... Twp. ..... Rge.	Plat No. ..... Twp. ..... Rge.	Plat No. ..... Twp. ..... Rge. .....
Plat No. ..... Twp. ..... Rge.	Plat No. ..... Twp. ..... Rge.	Plat No. ..... Twp. ..... Rge. .....

Information From: ART PLUHAR

6	5	4	3	2	1
7	8	9	10	11	12
18	17	16	15	14	13
19	20	21	22	23	24
30	29	28	27	26	25
31	32	33	34	35	36

Land Ownership

150

13N44E

F-1-A

County GARFIELD

T 13N R 44E Plat No. 150

Farm Checked: Date 8-16-70

Photo No. SJJ-7

By JIM

MONTANA WATER RESOURCES BOARD

Water Resources Survey

Legal Land Owner CHARLES & LOIS MOORE Address MILES CITY MONT

Operator SAME Address

Water is delivered by:— (1.) Private System; 2. Ditch Company; 3. State Project; 4. Federal Project; 5. Irrigation District

App. No. Decree No.	NAME OF APPROPRIATOR TO WHOM DECREED	NAME OF STREAM	Date App. Date Priority	Miner's Inches	In Use	NAME OF DITCH (Water Delivered By)	No.	R/F	Present Irr. Acres	Irrigable Acres
USE ✓	CHAS MOORE	UNNAMED DRAINAGE	1937	ALL	I	MOORE DIKES	1	F	2	—
		TRIB CROW ROCK CK						F		
POD	DIKES NENE SEC									

NOTE: R—Denotes Regular Irrigation. F—Flood Irrigation.

Adequate Supply: Yes..... No..... Explain.....

Remarks.....

River Basin MISSOURI

Also in: Plat No 13 Twp 14N Rge 44E	Plat No..... Twp..... Rge.....	Plat No..... Twp..... Rge.....
Plat No..... Twp..... Rge.....	Plat No..... Twp..... Rge.....	Plat No..... Twp..... Rge.....

Information From:

CHAS MOORE

6	5	4	3	2	1
7	8	9	10	11	12
18	17	16	15	14	13
19	20	21	22	23	24
30	29	28	27	26	25
31	32	33	34	35	36

Land Ownership

F-1-A

County [illegible]

Farm Checked: Date [illegible]

By [illegible]

T [illegible] R [illegible] Plat No [illegible]

Photo No. 5JJ-6 & 7, 5JJ 50 & 51, 5JJ-63 & 64

MONTANA WATER RESOURCES BOARD

Water Resources Survey

Legal Land Owner VERNON M & MARY LYNN TAYLOR Address MILES CITY

Operator VICTOR TAYLOR Address ROCK SPRINGS

Water is delivered by:— (1.) Private System; 2. Ditch Company; 3. State Project; 4. Federal Project; 5. Irrigation District

App. No. Decree No.	NAME OF APPROPRIATOR TO WHOM DECREED	NAME OF STREAM	Date App. Date Priority	Miner's Inches	In Use	NAME OF DITCH (Water Delivered By)	No.	R/F	Present Irr. Acres	Irrigable Acres
2	[illegible] & AMANDA TAYLOR	TAYLOR CREEK OR COULEE	~~1945~~	1000	I	TAYLOR DIKES	1	F	40	—
	ROD DAM NW CORNER OF NW[illegible] SEC 13		~~3-16-1960~~ 1937							

NOTE: R—Denotes Regular Irrigation. F—Flood Irrigation.

Adequate Supply: Yes..... No..... Explain.....

Remarks

THE BOTTOM OF THIS COULEE IS LEVELED & DIKED - STARTED IN 1963 COMPLETED IN 1965. WATER RUNS AROUND ENDS OF DIKES

River Basin MISSOURI

Also in: Plat No..... Twp..... Rge.....	Plat No..... Twp..... Rge.....	Plat No..... Twp..... Rge.....
Plat No..... Twp..... Rge.....	Plat No..... Twp..... Rge.....	Plat No..... Twp..... Rge.....

Information From: VICTOR TAYLOR

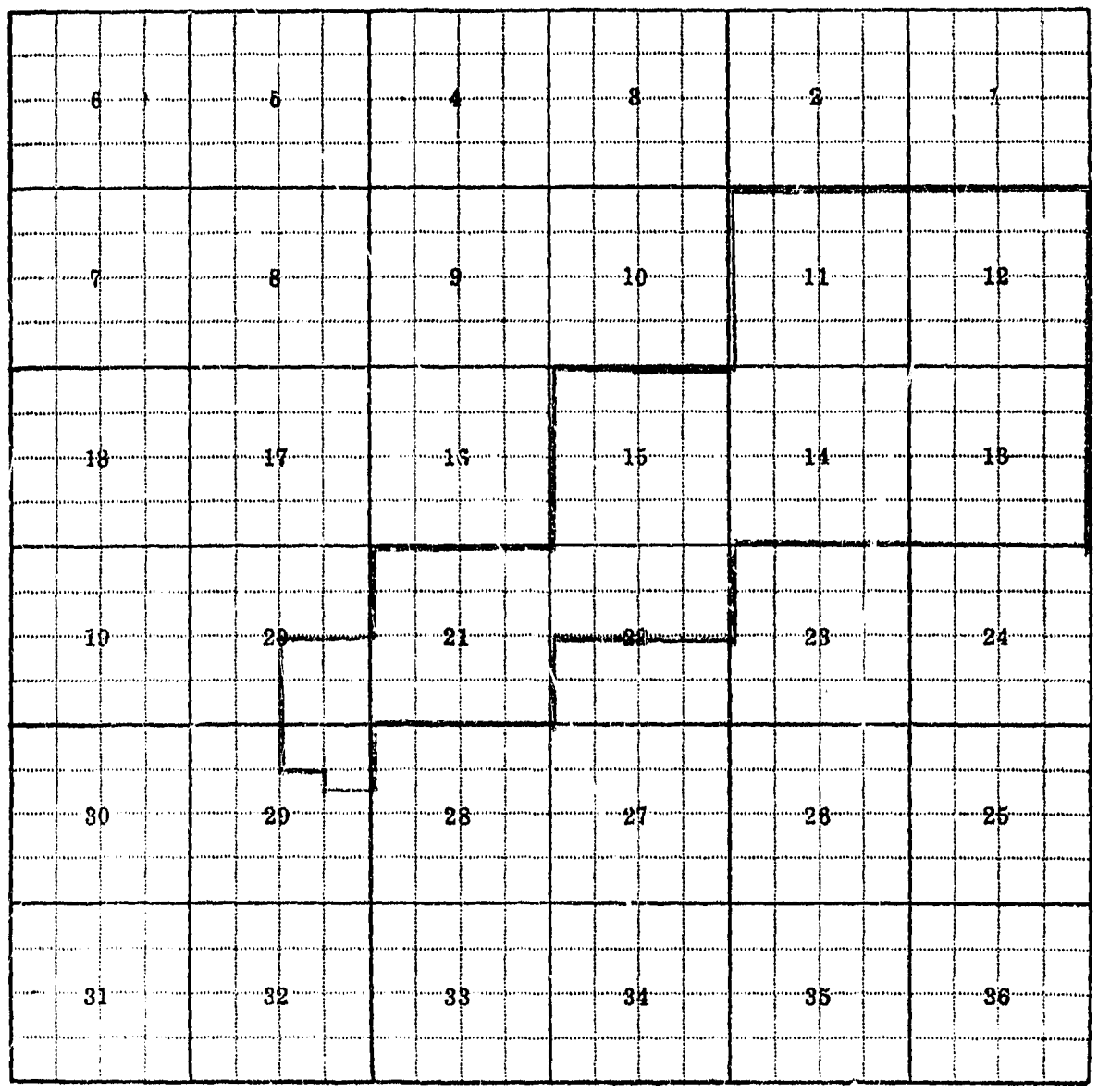

Land Ownership

F-1-A

County GARFIELD

T 13N R 44E Plat No. 150

Farm Checked: Date 6-23-70

Photo No. 5W-63, 62W-50

By JCM

MONTANA WATER RESOURCES BOARD

Water Resources Survey

Legal Land Owner OTTO & EVA HIRSCH

Address ROCK SPRINGS

Operator SAME

Address

Water is delivered by:— (1.) Private System; 2. Ditch Company; 3. State Project; 4. Federal Project; 5. Irrigation District

App. No. Decree No.	NAME OF APPROPRIATOR TO WHOM DECREED	NAME OF STREAM	Date App. Date Priority	Miner's Inches	In Use	NAME OF DITCH (Water Delivered By)	No.	R/F	Present Irr. Acres	Irrigable Acres
* 1-234	BRADDOCK INC.	LOU HILL CREEK	9-8-1933	100	NO				—	—
		TRIB OF LITTLE DRY								
	POD SW COR SEC 8									
		East	~~[illegible]~~							
** 1-232	OTTO HIRSCH	~~EAST~~ DRY CREEK	~~[illegible]~~	1000	I	HIRSCH DIKES	1	F R2	26	—
	POD SW SW SEC 9									
		Dam # 1	1949							
		Dam # 2	1943							
		Dam # 3	1954							
		Dam #4	1955							

NOTE: R—Denotes Regular Irrigation. F—Flood Irrigation.

Adequate Supply: Yes..... No..... Explain.....

Remarks

* THIS CREEK IS KNOWN AS LOU HILL CREEK

** THERE WAS MORE BUT LOOK FOR LOW ON THIS DIKE IN APPROX 1962 & THIS SHUT OFF HIS WATER SUPPLY. HE HAS NOT HAD AN ADEQUATE SUPPLY OF WATER SINCE THAT DATE. HE GETS THEM CUT FROM STORK ABOUT EVERY TWO OR THREE YEARS.

River Basin MISSOURI

Also in: Plat No. Twp. Rge.	Plat No. Twp. Rge.	Plat No. Twp. Rge.
Plat No. Twp. Rge.	Plat No. Twp. Rge.	Plat No. Twp. Rge.

Information From: OTTO HIRSCH

6	5	4	3	2	1
7	8	9	10	11	12
18	17	16	15	14	13
19	20	21	22	23	24
30	29	28	27	26	25
31	32	33	34	35	36

Land Ownership.....

F-1-A

County GARFIELD

T 13N R 44E Plat No. 150

Farm Checked: Date 6-24-70

MONTANA WATER RESOURCES BOARD

Water Resources Survey

Photo No. 5JJ-63

By JIM

Legal Land Owner ALVIN & AMANDA TAYLOR Address ROCK SPRINGS

Operator VICTOR TAYLOR Address SAME

Water is delivered by:— 1. Private System; 2. Ditch Company; 3. State Project; 4. Federal Project; 5. Irrigation District

App. No. Decree No.	NAME OF APPROPRIATOR TO WHOM DECREED	NAME OF STREAM	Date App. Date Priority	Miner's Inches	In Use	NAME OF DITCH (Water Delivered By)	No.	R/F	Present Irr. Acres	Irrigable Acres
2-1 ✓	ALVIN & AMANDA TAYLOR ✓	BALL CREEK							—	—
		TR-3 OF LITTLE DRY CR								
POD	DAM #4 AT "JIM'S SPRINGS"	SECURNER NESE SEC 6	3-12-1960	1000	S					
		(Jim's Creek)								
2-8 ✓	ALVIN & AMANDA TAYLOR	~~JIM'S CREEK~~	3-12-1960	500	S				—	—
POD	DAM BOXES NW FROM	SECURNER NEMI SEC 6								
		[illegible] CR								

NOTE: R—Denotes Regular Irrigation. F—Flood Irrigation.

Adequate Supply: Yes..... No..... Explain.....

Remarks

+ PLUG IS WASHED OUT

River Basin MISSOURI

Also in: Plat No..... Twp..... Rge.....	Plat No..... Twp..... Rge.....	Plat No..... Twp..... Rge.....
Plat No..... Twp..... Rge.....	Plat No..... Twp..... Rge.....	Plat No..... Twp..... Rge.....

Information From:

VICTOR TAYLOR

6	5	4	3	2	1
7	8	9	10	11	12
18	17	16	15	14	13
19	20	21	22	23	24
30	29	28	27	26	25
31	32	33	34	35	36

Land Ownership

F-1-A

County [illegible]

Farm Checked: Date 6-23-70

By [illegible]

T 13N R 44E Plat No. 150

Photo No. [illegible] 60 & 62

MONTANA WATER RESOURCES BOARD

Water Resources Survey

Legal Land Owner ALBERT & SHIRLEY TAYLOR Address ROCK SPRINGS

Operator SAME Address

Water is delivered by:— 1. Private System; 2. Ditch Company; 3. State Project; 4. Federal Project; 5 Irrigation District

App. No. Decree No.	NAME OF APPROPRIATOR TO WHOM DECREED	NAME OF STREAM	Date App. Date Priority	Miner's Inches	In Use	NAME OF DITCH (Water Delivered By)	No.	R/F	Present Irr. Acres	Irrigable Acres
2-1	ALVIN & AMANDA TAYLOR	VALL CREEK *	9-15-1947	1000	S				—	—
POD	DAM #1 100 YDS NE FROM SW CORNER OF SWNE		SEC 19							
		McCacklin	~~3-16-1960~~							
* 2-1	ALVIN & AMANDA TAYLOR	~~[illegible]~~ CREEK	~~[illegible]~~	1000	S				—	—
POD	DAM [illegible] SW OF NE	CORNER OF SW SW SEC 19	Nov. 1959							

NOTE: R—Denotes Regular I rigation. F—Flood Irrigation.

Adequate Supply: Yes..... No..... Explain.....

Remarks

* [illegible]

DAM # 5 IS IN ROSEBUD COUNTY & IS FOR 2000 MI & STOCK WATER USE
POD IS NW NW SEC 31 T13N-R44E

* APP. DATE IS NOV. 1959 THE DATE OF 3-16-1960 IS THE FILING DATE

River Basin MISSOURI

Also in: Plat No..... Twp..... Rge.....	Plat No..... Twp..... Rge.....	Plat No..... Twp..... Rge.....
Plat No..... Twp..... Rge.....	Plat No..... Twp..... Rge.....	Plat No..... Twp..... Rge.....

Information From: ALBERT TAYLOR

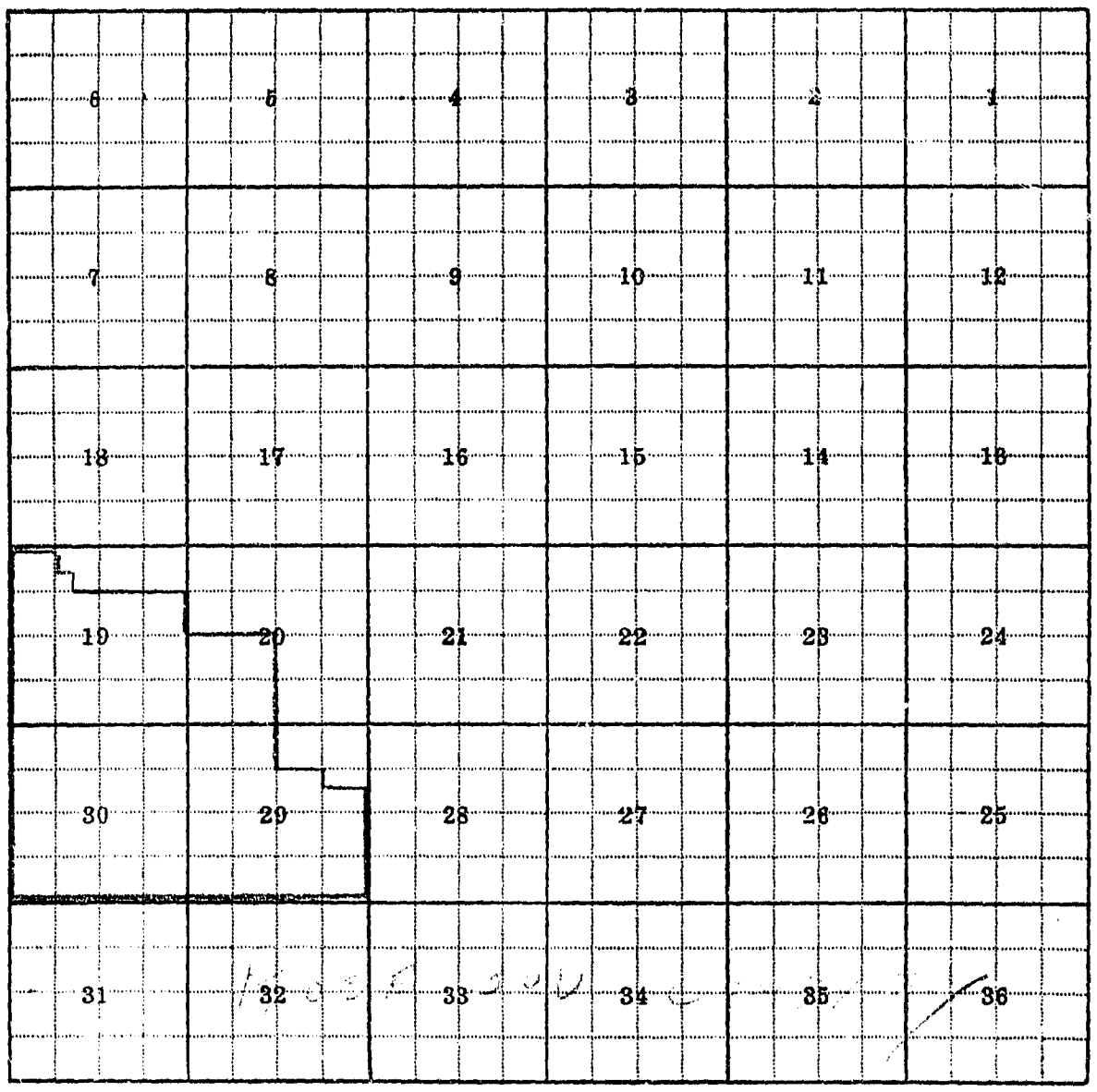

Land Ownership