F-1-A

County GARFIELD

T. 19 R. 32 Plat No. 123

Farm Checked: Date 10-1-79

Photo No. SW-139-197

By R. T. PRESTON

MONTANA WATER RESOURCES BOARD

Water Resources Survey

Legal Land Owner DUTTON ENTERPRISES Address SAND SPRINGS

Operator SAME Address

Water is delivered by:— 1. Private System; 2. Ditch Company; 3. State Project; 4 Federal Project; 5. Irrigation District

App. No. Decree No.	NAME OF APPROPRIATOR TO WHOM DECREED	NAME OF STREAM	Date App. Date Priority	Miner's Inches	In Use	NAME OF DITCH (Water Delivered By)	No.	R/F	Present Irr. Acres	Irrigable Acres
1-209	JOSEPH M. DUTTON POD NW SE SEC 39	LITTLE BEEF CREEK	6-19-32	800	S				—	—
GW 125006	JOSEPH DUTTON	WELLS (3)	① 1946 ② 1947 ③ 1949	90GM 70GM 70GM	S S S	① SW NW - SEC 39 ② NW SW - " ③ NW SE - "			—	—
GW 125009	" "	WELL —	1947	?	S	NW SE - SEC 39			—	—

NOTE: R—Denotes Regular Irrigation. F—Flood Irrigation.

Adequate Supply: Yes ..... No ..... Explain .....

Remarks .....

River Basin MUSSELSHELL RIVER

Also in: Plat No. ..... Twp. ..... Rge.	Plat No. ..... Twp. ..... Rge.	Plat No. ..... Twp. ..... Rge. .....
Plat No. ..... Twp. ..... Rge.	Plat No. ..... Twp. ..... Rge.	Plat No. ..... Twp. ..... Rge. .....

Information From:

JOSEPH DUTTON

6	5	4	3	2	1
7	8	9	10	11	12
18	17	16	15	14	13
19	20	21	22	23	24
30	29	28	27	26	25
31	32	33	34	35	36

Land Ownership

F-1-A

County GARFIELD

T. 19 R. 32 Plat No. 23

Farm Checked: Date 10-1-70

Photo No. 247-44-59

By R. T. PRESTON

MONTANA WATER RESOURCES BOARD

Water Resources Survey

Legal Land Owner EILEEN C. FOXLEY

Address SAND SPRINGS

Operator SAME

Address

Water is delivered by:— 1. Private System; 2. Ditch Company; 3. State Project; 4. Federal Project; 5. Irrigation District

App. No. Decree No.	NAME OF APPROPRIATOR TO WHOM DECREED	NAME OF STREAM	Date App. Date Priority	Miner's Inches	In Use	NAME OF DITCH (Water Delivered By)	No.	R/F	Present Irr. Acres	Irrigable Acres
1-371	G.A. OSTLER	CALF CREEK	4-1-96	2000	NO				—	—

NOTE: R—Denotes Regular Irrigation. F—Flood Irrigation.

Adequate Supply: Yes..... No..... Explain.....

Remarks.....

River Basin MUSSELSHELL RIVER

Also in: Plat No.	Twp.	Rge.	Plat No.	Twp.	Rge.	Plat No.	Twp.	Rge.
Plat No.	Twp.	Rge.	Plat No.	Twp.	Rge.	Plat No.	Twp.	Rge.

Information From:

FIELD SURVEY

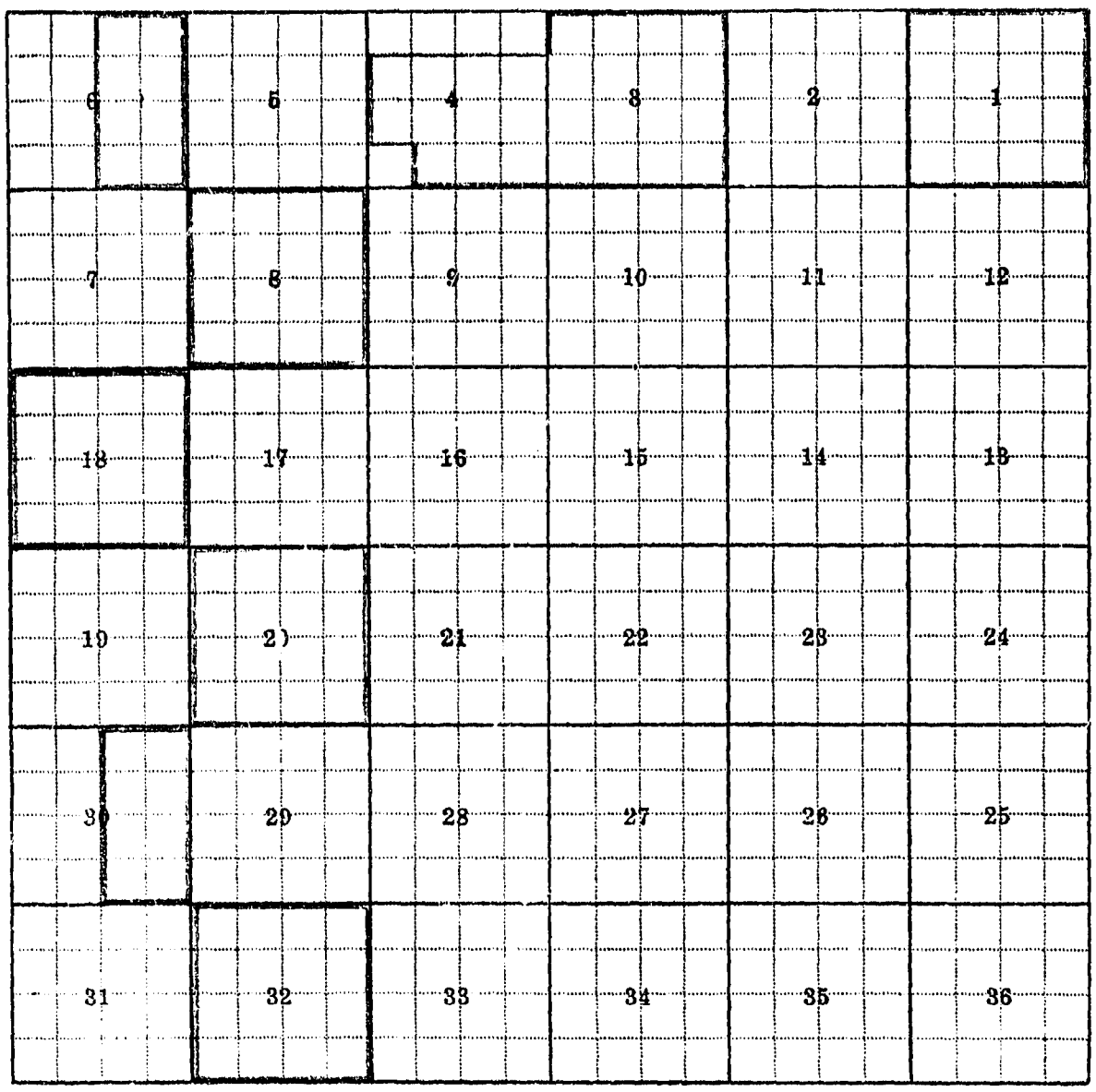

Land Ownership.....

.....

.....

124
14N33E

F-1-A

County GARFIELD

T. 14 R. 33 Plat No. 129

Farm Checked: Date 9-30-70

MONTANA WATER RESOURCES BOARD

Water Resources Survey

Photo No. 9JJ-122-209
9JJ-33

By R. T. PROSTON

Legal Land Owner EILEEN C. FOXLEY Address SAND SPRINGS

Operator SAME Address

Water is delivered by:— 1. Private System; 2. Ditch Company; 3. State Project; 4. Federal Project; 5. Irrigation District

App. No. Decree No.	NAME OF APPROPRIATOR TO WHOM DECREED	NAME OF STREAM	Date App. Date Priority	Miner's Inches	In Use	NAME OF DITCH (Water Delivered By)	No.	R/F	Present Irr. Acres	Irrigable Acres
1-371	G. H. OSTLER	CABLE CREEK	4-1-96	2000	NO				—	—
WR1-35	ROSCKER OIL DEVELOPMENT	W. FK. McGINNIS CREEK	11-9-1922	10000	NO					

NOTE: R—Denotes Regular Irrigation. F—Flood Irrigation.

Adequate Supply: Yes ..... No ..... Explain .....

Remarks .....

River Basin MUSSELSHELL RIVER

Also in: Plat No.	Twp.	Rge.	Plat No.	Twp.	Rge.	Plat No.	Twp.	Rge.
Plat No.	Twp.	Rge.	Plat No.	Twp.	Rge.	Plat No.	Twp.	Rge.

Information From: FIELD SURVEY

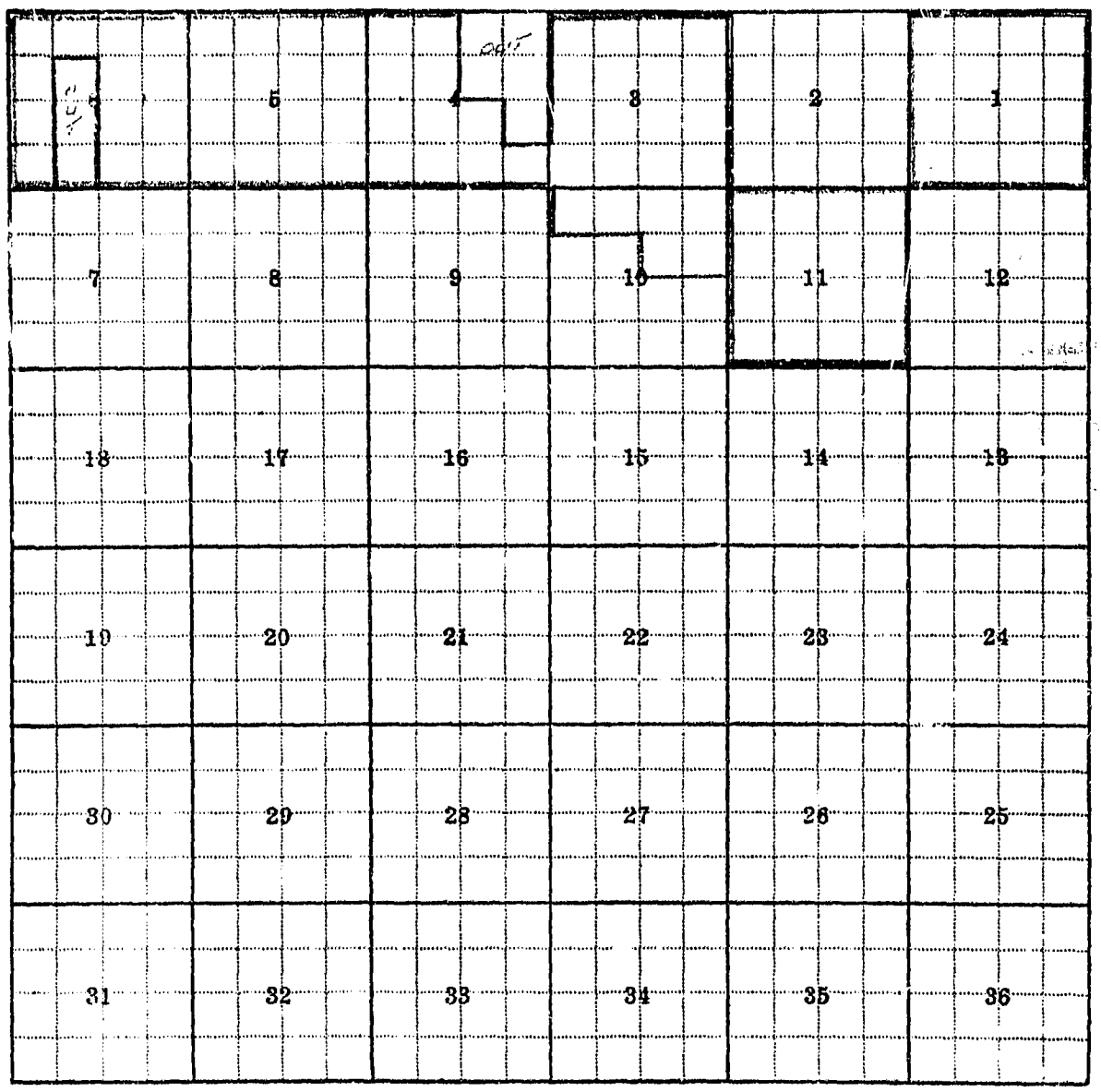

Land Ownership

125
N342

F-1-A

County Garfield

T. 14N R. 34E Plat No. 125

Farm Checked: Date

Photo No.

By From Miner's office

MONTANA WATER RESOURCES BOARD

Water Resources Survey

Legal Land Owner

Address

Operator

Address

Water is delivered by:— 1. Private System; 2. Ditch Company; 3. State Project; 4. Federal Project; 5. Irrigation District

App. No. Decree No.	NAME OF APPROPRIATOR TO WHOM DECREED	NAME OF STREAM	Date App. Date Priority	Miner's Inches	In Use	NAME OF DITCH (Water Delivered By)	No.	R/F	Present Irr. Acres	Irrigable Acres
WR1-35	Absaroka Oil	W Fk McGinnis Creek	4-4-22	10,000	No					

NOTE: R—Denotes Regular Irrigation. F—Flood Irrigation.

Adequate Supply: Yes..... No..... Explain

Remarks

River Basin

Also in: Plat No. Twp. Rge.	Plat No. Twp. Rge.	Plat No. Twp. Rge.
Plat No. Twp. Rge.	Plat No. Twp. Rge.	Plat No. Twp. Rge.

Information From:

126
14N 35E

F-1-A

Owner Book

County Garfield

T 14N R 35E Plat No. 126

Farm Checked: Date 7-15-70

Photo No. 3T-3125 5T-818

By T. Rasmussen

MONTANA WATER RESOURCES BOARD

Water Resources Survey

Legal Land Owner Forest & Duane Bragg

Address Sand Springs

Operator None

Address

Water is delivered by:-- (1.) Private System; 2. Ditch Company; 3. State Project; 4. Federal Project; 5. Irrigation District

	App. No. Decree No.	NAME OF APPROPRIATOR TO WHOM DECREED	NAME OF STREAM	Date App. Date Priority	Miner's Inches	Use	NAME OF DITCH (Water Delivered By)	No.	R/F	Present Irr Acres	Irrigable Acres
S	L-121	Paul H Robinson	Unnamed	9-9-48	240	IW	Bragg Dam & Dikes	1	F	— (PX)	—
	POD	NW SE Sec 25					& 1 Stk				
O*	L-125	Paul H Robinson	unnamed trib Intermittent	10-1-49	*	IW	Bragg Dam Ditch	1	F	— (PX)	—
	POD	SW SW Sec 25									
+	L-248	Paul H Robinson	unnamed creek	6-10-51	011	S				—	—
	POD	NE SW Sec 22									
	L-281	Paul H Robinson	unnamed creek	1-1-54	5000	IW	Bragg Dam & Dikes	1	F	— (PX)	2
	POD	NW SW Sec 23									
O	L-289	Paul H Robinson	unnamed creek	10-1-52	1000	IW	Bragg Dam Ditch & Dikes	1	F R	— (PX)	105
	POD	NW SW Sec 23									
	L-289	Paul H Robinson	unnamed creek	2-1-53	5000	IW	Bragg Dike	1	F	— (PX)	18
	POD	NW SW Sec 34									
+	L-285	Paul H Robinson	unnamed creek	1-15-52	1000	S/I	Bragg Dam Ditch	1	F	— (PX)	10
	POD	NW SW Sec 34									

NOTE: R—Denotes Regular Irrigation. F—Flood Irrigation.

Adequate Supply: Yes..... No.....✓ Explain.....

Remarks.....

* Reduced acres to be irrigated

This system is good and could be put back in working order with very little work but there is an inadequate supply of water so system has not been used for several years.

Sand Springs

River Basin Yellowstone

Also in: Plat No. Twp. Rge.	Plat No. Twp. Rge.	Plat No. Twp. Rge.
Plat No. Twp. Rge.	Plat No. Twp. Rge.	Plat No. Twp. Rge.

Information From:

Forest Bragg

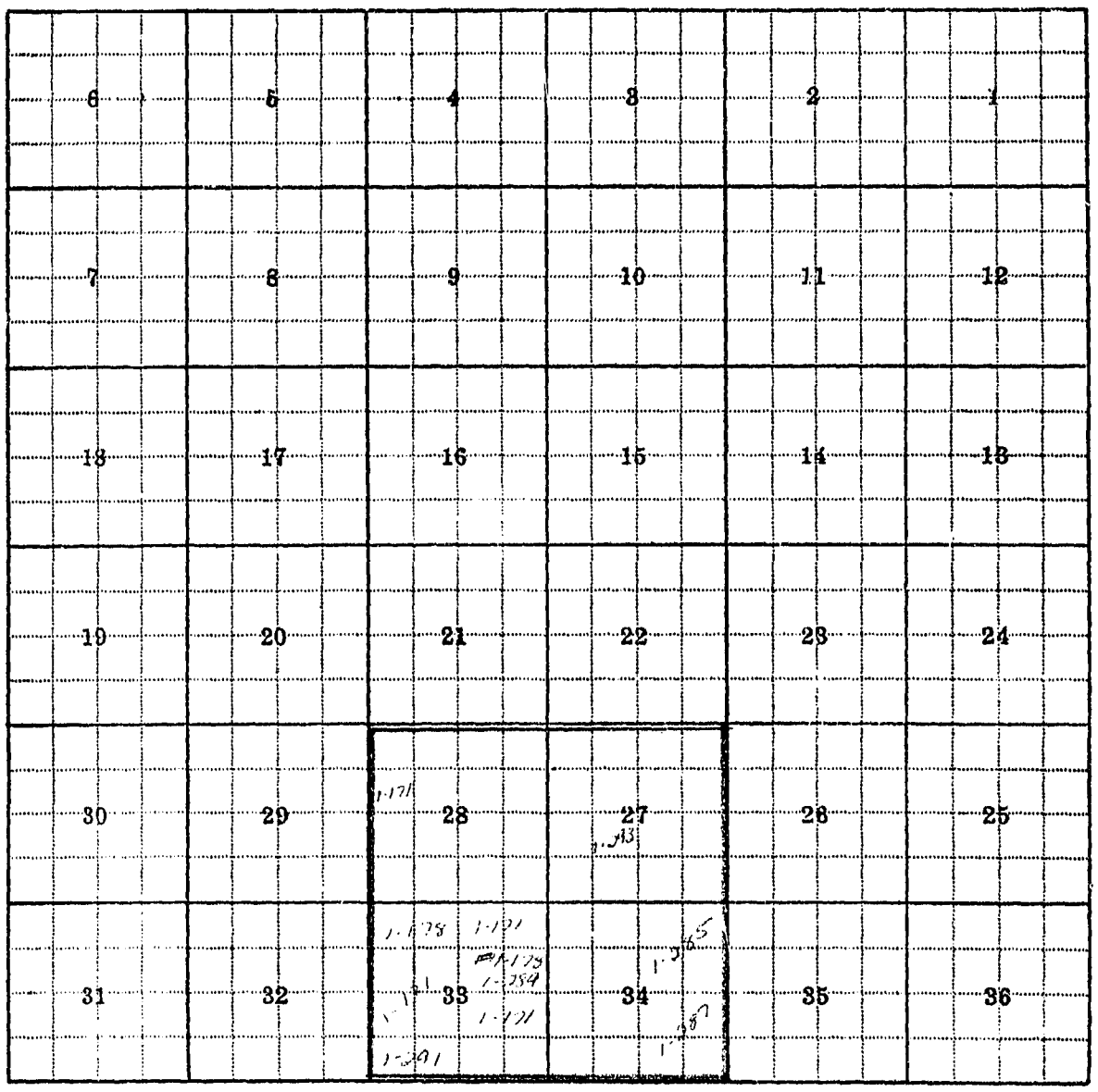

Land Ownership

F-1-A

Send Book

County Garfield

T 14N R 35E Plat No. 126

Farm Checked: Date 7-15-10

MONTANA WATER RESOURCES BOARD

Water Resources Survey

Photo No. GJJ-9, GJJ-46

By J. Rammel

Legal Land Owner Daniel E Dan Kee

Address Sand Springs

Operator Same

Address

Water is delivered by:— (1) Private System; 2. Ditch Company; 3. State Project; 4. Federal Project; 5. Irrigation District

App. No. Decree No.	NAME OF APPROPRIATOR TO WHOM DECREED	NAME OF STREAM	Date App. Date Priority	Miner's Inches	In Use	NAME OF DITCH (Water Delivered By)	No.	R/F	Present Irr. Acres	Irrigable Acres
105 Stat	Daniel Kee	2 unnamed coulees	May 1911	211	SIT	Kee Dam Ditch	1	R	[illegible]	—
P.O.D.	NW Sec 35	NW Sec 35				Dikes		R	80	

NOTE: R—Denotes Regular Irrigation. F—Flood Irrigation.

Adequate Supply: Yes ✓ No.. ..... Explain.....

Remarks.....

River Basin [redacted] YELLOWSTONE

Also in: Plat No.	Twp.	Rge.	Plat No.	Twp.	Rge.	Plat No.	Twp.	Rge.
Plat No.	Twp.	Rge.	Plat No.	Twp.	Rge.	Plat No.	Twp.	Rge.

Information From:

DAN KEE



Land Ownership.....

127

14N36E

F-1-A

County Garfield

T. 14N R. 36E Plat No. 127

Farm Checked: Date 9-12-70

MONTANA WATER RESOURCES BOARD

Water Resources Survey

Photo No. 15K-151, 9K-204, 9K-20, 9K-155, 9K-202, 9K-153, 9K-151

By J. Rammell

Legal Land Owner C.R. & Bobby Kramer Address Cohagen, Mont

Operator L.G. Glasscock c/o Steve Cole Attorney Address Same & Miles City

Water is delivered by:— 1. Private System; 2. Ditch Company; 3. State Project; 4. Federal Project; 5. Irrigation District

App. No. Decree No.	NAME OF APPROPRIATOR TO WHOM DECREED	NAME OF STREAM	Date App. Date Priority	Miner's Inches	In Use	NAME OF DITCH (Water Delivered By)	No.	R/F	Present Irr. Acres	Irrigable Acres
1-232	C.R. Kramer	West Fork Basin Creek	3-9-53	100						
RCD	NE NE Sec. 3 14N-36E				I	Kramer Dam & Res.	1	F	2	—
* 1-232	L.H. Kramer	West Fork Basin Creek	3-9-53	100				R		
RCD	NW NE Sec 3 14N-16E *									

NOTE: R—Denotes Regular Irrigation. F—Flood Irrigation.

Adequate Supply: Yes..... No..... Explain.....

Remarks * Appropriation #1-232 was probably filed incorrectly and 1-231 was filed to correct it.

River Basin Yellowstone & Missouri

Also in: Plat No.	Twp.	Rge.	Plat No.	Twp.	Rge.	Plat No.	Twp.	Rge.
Plat No.	Twp.	Rge.	Plat No.	Twp.	Rge.	Plat No.	Twp.	Rge.

Information From..

Field Survey

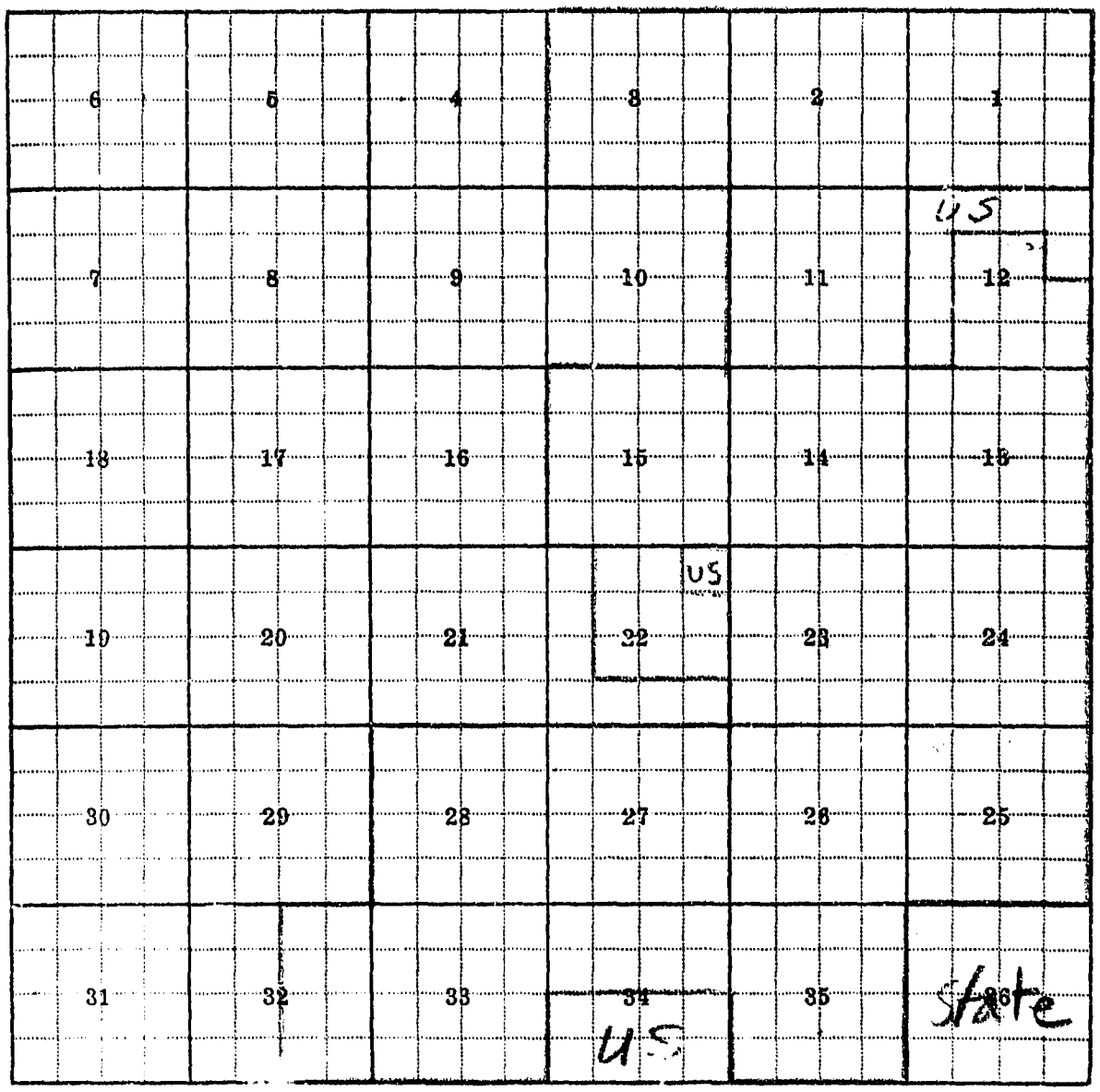

Land Ownership

F-1-A

County Garfield

T 14N R 26E Plat No. 127

Farm Checked: Date 9-12-70

Photo No. 151-151, 151-149, 151-142

By J. Samuel

MONTANA WATER RESOURCES BOARD

Water Resources Survey

Legal Land Owner Bear Ranch Company

Address Jordan

Operator Same

Address Same

Water is delivered by:— 1. Private System; 2. Ditch Company; 3. State Project; 4. Federal Project; 5. Irrigation District

App. No. Decree No.	NAME OF APPROPRIATOR TO WHOM DECREED	NAME OF STREAM	Date App. Date Priority	Miner's Inches	In Use	NAME OF DITCH (Water Delivered By)	No.	R/F	Present Irr. Acres	Irrigable Acres
1-355	August Anderson	unnamed (2 coulees)	12-12-45	AM	* 5				—	—
2000	Sec. Sec. 29 →	R.O.R. SESE Sec 30								
1-355	August Anderson	unnamed (4 coulees)	6-1-49	AM	5					
2000	SE Sec. Sec. 15									

NOTE: R—Denotes Regular Irrigation. F—Flood Irrigation.

Adequate Supply: Yes ..... No ..... Explain * Trans. To Bear Ranch Co. To Y-Stone

Remarks

River Basin Yellowstone & Missouri

Also in: Plat No. ..... Twp. ..... Rge.	Plat No. ..... Twp. ..... Rge.	Plat No. ..... Twp. ..... Rge. .....
Plat No. ..... Twp. ..... Rge.	Plat No. ..... Twp. ..... Rge.	Plat No. ..... Twp. ..... Rge. .....

Information From:

Jack Drew

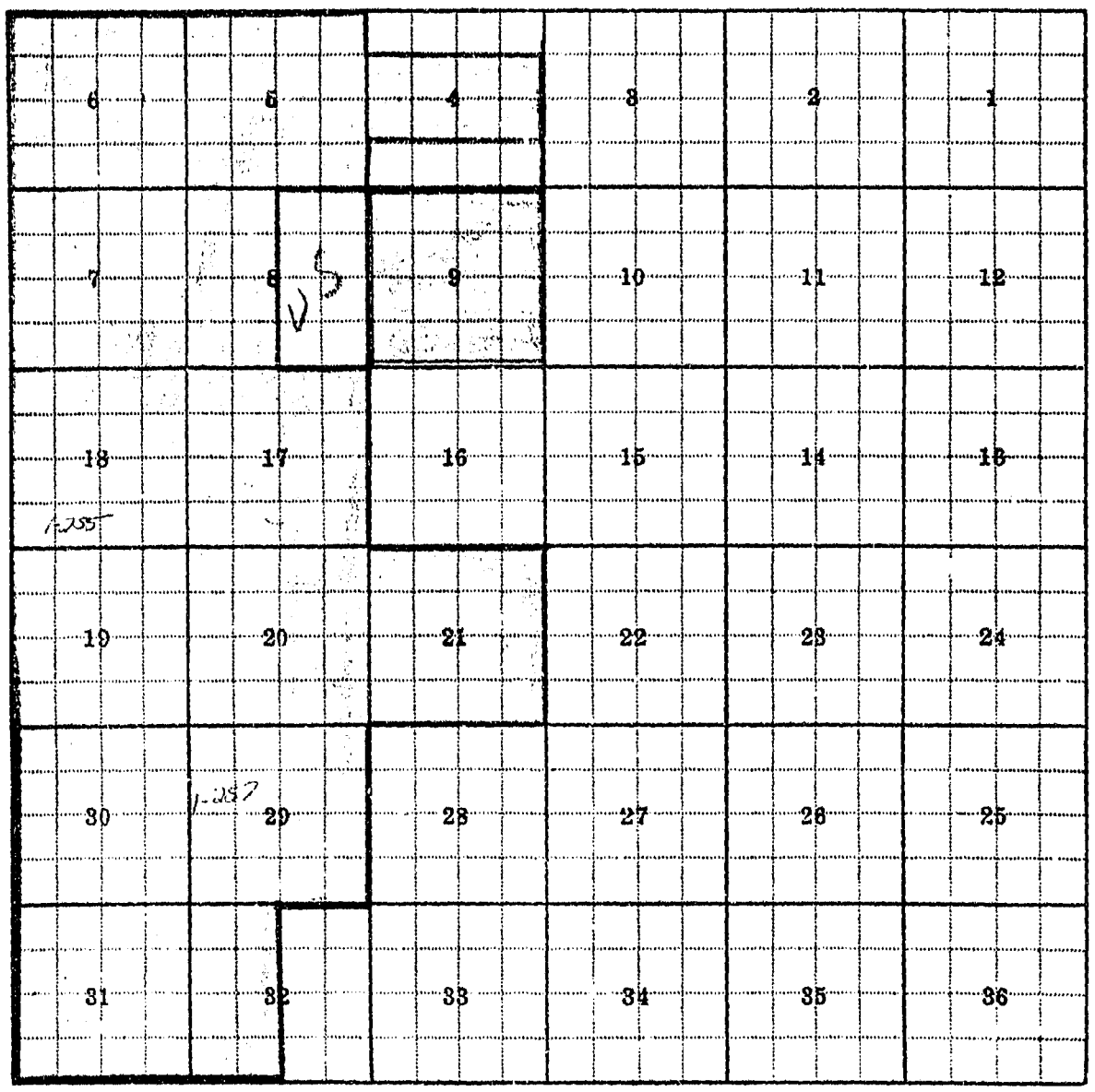

Land Ownership .....

128

14N37E

F-1-A

County Garfield

T. 14N R. 37E Plat No. 128

Farm Checked: Date 2-21-K

Photo No. 211 ou 81-131

By Ron Haynes

MONTANA WATER RESOURCES BOARD

Water Resources Survey

Legal Land Owner C.A. and Bobbie Kramer

Address Lewistown Mont.

Operator Same

Address Same

Water is delivered by:— (1) Private System; 2. Ditch Company; 3. State Project; 4. Federal Project; 5. Irrigation District

App. No. Decree No.	NAME OF APPROPRIATOR TO WHOM DECREED	NAME OF STREAM	Date App. Date Priority	Miner's Inches	In Use	NAME OF DITCH (Water Delivered By)	No.	R/F	Present Irr. Acres	Irrigable Acres
WR1-341	CA and Bobbie Kramer	Little Box Creek	5-15-56	1000	I	Kramer Ditch	1	F	72	—
		NE1/4 NW1/4 Sec. 23						R		

NOTE: R—Denotes Regular Irrigation. F—Flood Irrigation.

Adequate Supply: Yes ..... No ..... Explain .....

Remarks .....

River Basin Missouri

Also in: Plat No. ..... Twp. ..... Rge.	Plat No. ..... Twp. ..... Rge.	Plat No. ..... Twp. ..... Rge. .....
Plat No. ..... Twp. ..... Rge.	Plat No. ..... Twp. ..... Rge.	Plat No. ..... Twp. ..... Rge. .....

Information From:

C.A. Kramer

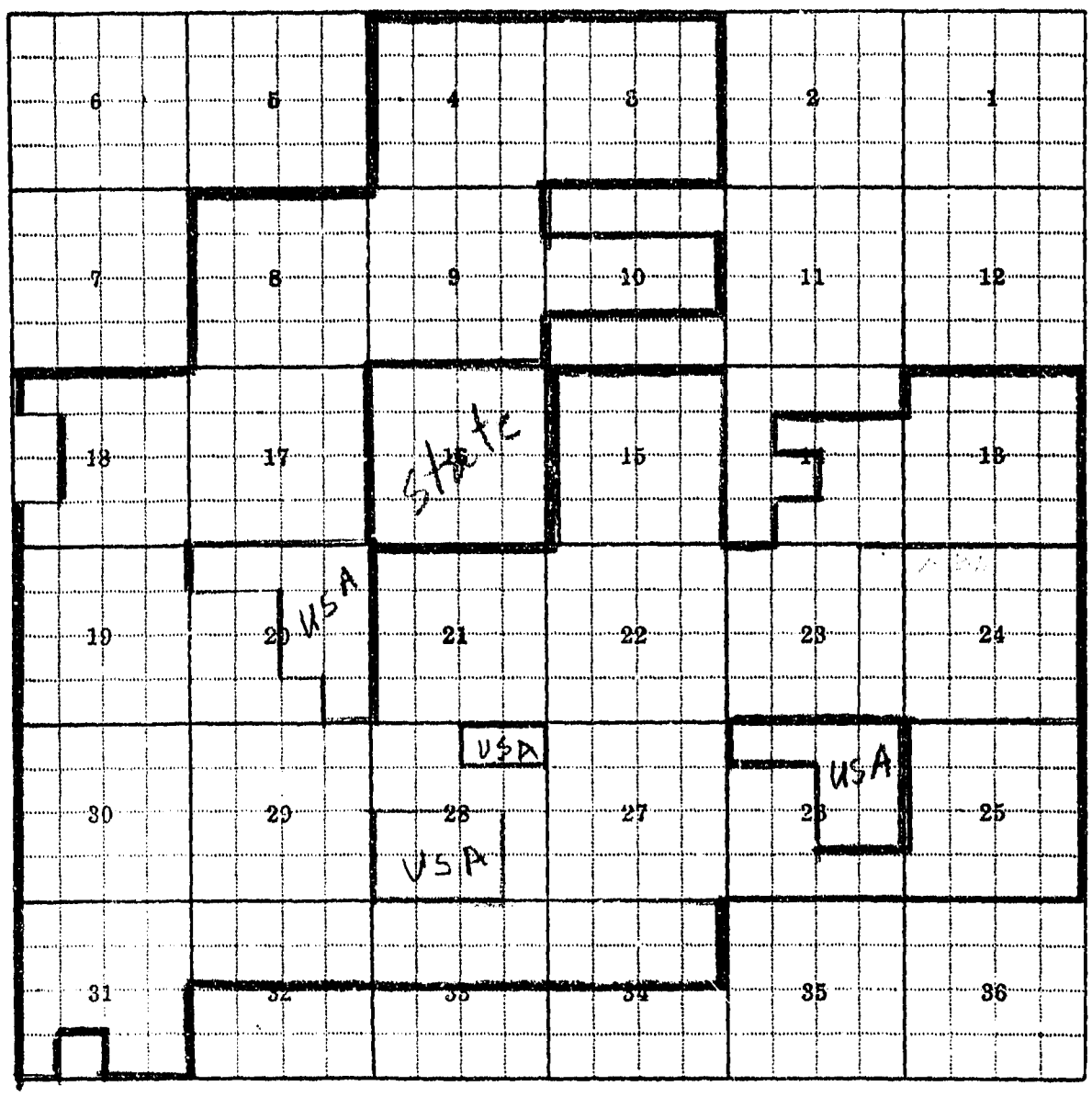

Land Ownership

129

14N38E

F-1-A

County Garfield

T 14N R 38E Plat No. 129

Farm Checked: Date 9-23-70

MONTANA WATER RESOURCES BOARD

Water Resources Survey

Photo No. 8JJ-126, 8JJ-128, 8JJ-215, 8JJ-217

By Ron Haynes

Legal Land Owner Brooks Co. Address Cohagen, Mont.

Operator L.C. Brooks Address Same

Water is delivered by:— (1) Private System; 2. Ditch Company; 3. State Project; 4. Federal Project; 5. Irrigation District

App. No. Decree No.	NAME OF APPROPRIATOR TO WHOM DECREED	NAME OF STREAM	Date App. Date Priority	Miner's Inches	In Use	NAME OF DITCH (Water Delivered By)	No.	R/F	Present Irr. Acres	Irrigable Acres
WR1343	L.C. Brooks	Horse Creek	9-14-58	211	I (pd)	Brooks Dam & Dikes	1	R	31	—
		P.O.D. SENE Sec 27 &						R		
		SWNW Sec. 26								
GW 125020	Brooks Company	Well (Electric Pump)	1980	50 GPM	5	SENENE Sec. 35			—	—

NOTE: R—Denotes Regular Irrigation. F—Flood Irrigation.

Adequate Supply: Yes..... No..... Explain.....

Remarks

[illegible]

4

[illegible] under WR 1343 [illegible] plat 129

River Basin Missouri

Also in: Plat No. 130 Twp. 14N Rge. 38E	Plat No. ..... Twp. ..... Rge.	Plat No. ..... Twp. ..... Rge. .....
Plat No. ..... Twp. ..... Rge.	Plat No. ..... Twp. ..... Rge.	Plat No. ..... Twp. ..... Rge. .....

Information From: L.C. Brooks

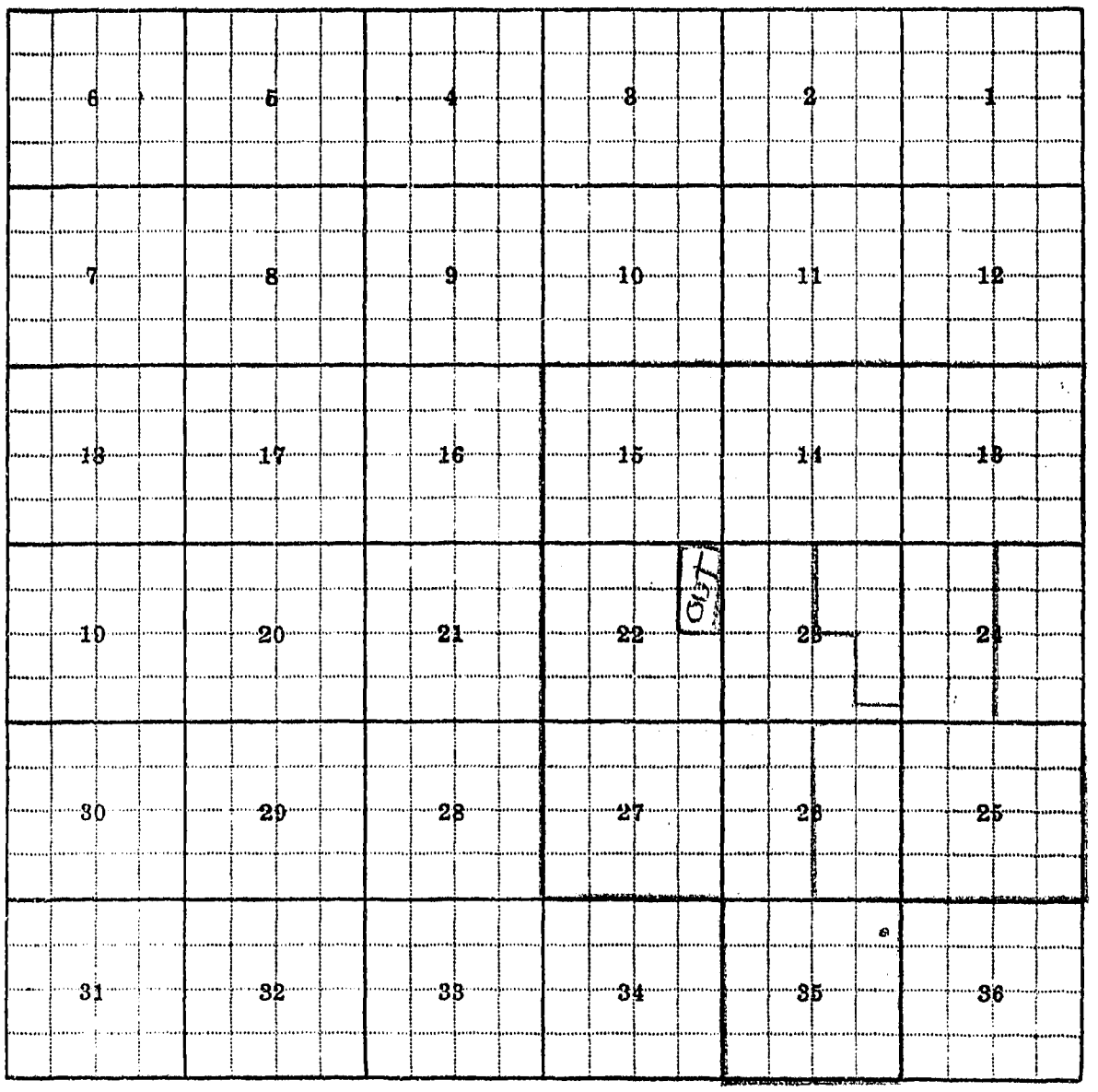

Land Ownership

F-1-A

County Garfield

T. 14N R. 36E Plat No. 129

Farm Checked: Date 8-23-70

MONTANA WATER RESOURCES BOARD

Water Resources Survey

Photo No.

By Ron Haynes

Legal Land Owner S. O. and Elvira Hawkins Address

Operator L. C. Brooks Address Cohagen, Mont.

Water is delivered by:— 1. Private System; 2. Ditch Company; 3. State Project; 4. Federal Project; 5. Irrigation District

App. No. Decree No.	NAME OF APPROPRIATOR TO WHOM DECREED	NAME OF STREAM	Date App. Date Priority	Miner's Inches	In Use	NAME OF DITCH (Water Delivered By)	No.	R/F	Present Irr. Acres	Irrigable Acres
WR1-543	L. C. Brooks	Horse Creek	9-14-58	all	I (pt)	Brooks Dam & Dikes	1	R	2	—
		P.O.D. SENE Sec 27 &						F		
		50' NW Sec 26								

NOTE: R—Denotes Regular Irrigation. F—Flood Irrigation.

Adequate Supply: Yes..... No..... Explain.....

Remarks.....

[illegible]

River Basin Missouri

Also in: Plat No. Twp. Rge.	Plat No. Twp. Rge.	Plat No. Twp. Rge.
Plat No. Twp. Rge.	Plat No. Twp. Rge.	Plat No. Twp. Rge.

Information From:

L. C. Brooks

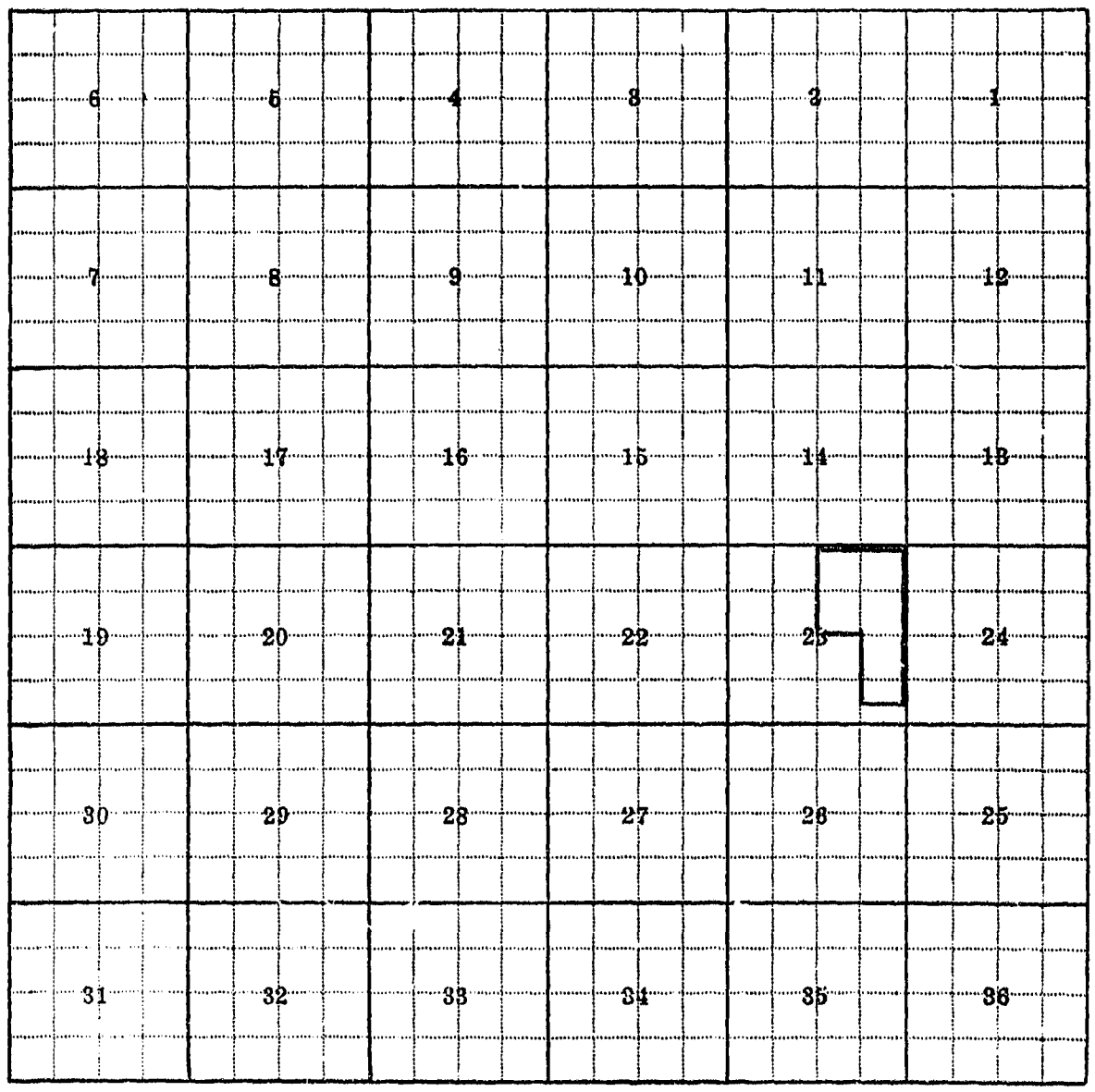

Land Ownership

F-1-A

County: Granite

T 8N R 14E Plat No. 60

Farm Checked: Date: 6-22-70

MONTANA WATER RESOURCES BOARD

Water Resources Survey

Photo No. 5M-54

By: JAK

Legal Land Owner: CARL & BARBARA HIRSCH

Address: ROCK SPRINGS

Operator: SAME

Address:

Water is delivered by:— (1) Private System; 2. Ditch Company; 3. State Project; 4. Federal Project; 5. Irrigation District

App. No. Decree No.	NAME OF APPROPRIATOR TO WHOM DECREED	NAME OF STREAM	Date App. Date Priority	Miner's Inches	In Use	NAME OF DITCH (Water Delivered By)	No.	R/F	Present Irr. Acres	Irrigable Acres
USE	CHAS HIRSCH	UNNAMED TRIB	1933	ALL	S				—	—
		JUDA CREEK								
	RED LODGE TENT	SEC 27								
+ USE	CARL HIRSCH	UNNAMED CREEK	APR 1963	ALL	I	HIRSCH DIKES V	1		35	—
	RED DIKES	SEC 27						R2		

NOTE: R—Denotes Regular Irrigation. F—Flood Irrigation.

Adequate Supply: Yes ..... No ..... Explain .....

Remarks

+ HIRSCH HAS LEVELED THE FARM BOTTOM & DIKED ACROSS IT TO CATCH SPRING RUN OFF & FLOOD WATERS. HE GETS WATER NEAR WEST LINE SEC. 27. THE DIKES AROUND THE FIELD OF THE DIKES ARE NOT MUCH GOOD AS THE WATER DOESN'T WADE ALOTTE.

River Basin: MISSOURI

Also in: Plat No. Twp. Rge.	Plat No. Twp. Rge.	Plat No. Twp. Rge.
Plat No. Twp. Rge.	Plat No. Twp. Rge.	Plat No. Twp. Rge.

Information From: CARL HIRSCH

6	5	4	3	2	1
7	8	9	10	11	12
18	17	16	15	14	13
19	20	21	22	23	24
30	29	28	27	26	25
31	32	33	34	35	36

Land Ownership.....

F-1-A

County GARFIELD

T 13N R 44E Plat No. 150

Farm Checked: Date 6-24-70

Photo No. 511-63, 511-62

By LMA

MONTANA WATER RESOURCES BOARD

Water Resources Survey

Legal Land Owner VICTOR TAYLOR Address ROCK SPRINGS

Operator SAME Address

Water is delivered by:— 1. Private System; 2. Ditch Company; 3. State Project; 4. Federal Project; 5. Irrigation District

App. No. Decree No.	NAME OF APPROPRIATOR TO WHOM DECREED	NAME OF STREAM	Date App. Date Priority	Miner's Inches	In Use	NAME OF DITCH (Water Delivered By)	No.	R/F	Present Irr. Acres	Irrigable Acres
2-14	ALLEN & AMANDA TAYLOR	GALL CREEK							—	—
P&D.	DAM #3 ON SWILE	LINE NWSE & SWNE SEC 7	10-10-1911	3000	S					
P&D.	DAM #2 NEAR SPRING	IN NWSE SEC 18	3-12-1966	1000	S					
			OCT. 1956							
2-20	ALLEN & AMANDA TAYLOR	CHA. & BOTTLE CREEK	~~OCT 1956~~	1000	S				—	—
		TRIB OF GALL CREEK	~~3-16-1960~~							
P&D	100 YDS SW FROM NE	CORNER OF NWNE SEC 7								

NOTE: R—Denotes Regular Irrigation. F—Flood Irrigation.

Adequate Supply: Yes..... No..... Explain.....

Remarks [illegible]

River Basin MISSOURI

Also in: Plat No.	Twp.	Rge.	Plat No.	Twp.	Rge.	Plat No.	Twp.	Rge.
Plat No.	Twp.	Rge.	Plat No.	Twp.	Rge.	Plat No.	Twp.	Rge.

Information From: VICTOR TAYLOR

6	5	4	3	2	1
7	8	9	10	11	12
18	17	16	15	14	13
19	20	21	22	23	24
30	29	28	27	26	25
31	32	33	34	35	36

Land Ownership.....

.....

.....

F-1-A

County Garfield

T 14N R 38E Plat No. 129

Farm Checked: Date 8-23-70

MONTANA WATER RESOURCES BOARD

Water Resources Survey

Photo No. 8JJ-213, 8JJ-130

By Ron Haynes

Legal Land Owner Iris Hanson & Thomas M. Hanson Address Cohagen

Operator Same Address Same

Water is delivered by:— 1. Private System; 2. Ditch Company; 3. State Project; 4. Federal Project; 5. Irrigation District

App. No. Decree No.	NAME OF APPROPRIATOR TO WHOM DECREED	NAME OF STREAM	Date App. Date Priority	Miner's Inches	In Use	NAME OF DITCH (Water Delivered By)	No.	R/F	Present Irr. Acres	Irrigable Acres
WR1-532	~~McRae and Hanson~~	Little Dry Creek	5-20-58	4000	No				—	—
	Hallert McRae /	R.O.D. SENW Sec 2								
	Thomas M. Hanson									

NOTE: R—Denotes Regular Irrigation. F—Flood Irrigation.

Adequate Supply: Yes..... No..... Explain.....

Remarks.....

River Basin Missouri

Also in: Plat No. Twp. Rge.	Plat No. Twp. Rge.	Plat No. Twp. Rge.
Plat No. Twp. Rge.	Plat No. Twp. Rge.	Plat No. Twp. Rge.

Information From: Field Survey

6	5	4	3	2	1
7	8	9	10	11	12
18	17	16	15	14	13
19	20	21	22	23	24
30	29	28	27	26	25
31	32	33	34	35	36

Land Ownership.....

F-1-A

County Garfield

T 14N R 39E Plat No. 130

Farm Checked: Date 9-23-70

MONTANA WATER RESOURCES BOARD

Water Resources Survey

Photo No. 13V-95

By Ben Haynes

3V-201, 3V-203, 13V-93
3V-173

Legal Land Owner Coil Co. operated by Address Cohagen, Montana

Operator Thomas, Jack, and Robert Coil W.R. Beecher Address Cohagen, Montana

Water is delivered by:— 1. Private System; 2. Ditch Company; 3. State Project; 4. Federal Project; 5. Irrigation District

App. No. Decree No.	NAME OF APPROPRIATOR TO WHOM DECREED	NAME OF STREAM	Date App. Date Priority	Miner's Inches	In Use	NAME OF DITCH (Water Delivered By)	No.	R/F	Present Irr. Acres	Irrigable Acres
WR1-5	Charles Coil	unnamed dry coulee, trib. of Little Dry Creek P.O.D. in Sec 34	7-1-19	200	*No				—	—
GW 123804	Thomas W., Jack G., and Robert F. Coil	Well	May 1960	10GPM	S-O	SWNENW Sec. 10			—	—

NOTE: R—Denotes Regular Irrigation. F—Flood Irrigation.

Adequate Supply: Yes..... No..... Explain .....

Remarks

* Trace of old system is still in this area. Would be insufficient water supply.

River Basin Missouri

Also in: Plat No. Twp. Rge.	Plat No. Twp. Rge.	Plat No. Twp. Rge.
Plat No. Twp. Rge	Plat No. Twp. Rge.	Plat No. Twp. Rge.

Information From:

Field Survey

6	5	4	3	2	1
7	8	9	10	11	12
18	17	16	15	14	13
19	20	21	22	23	24
30	29	28	27	26	25
31	32	33	34	35	36

Land Ownership.....

F-1-A

County GARFIELD

T 14 R 38 E Plat No. 30

Farm Checked: Date 9-23-70

MONTANA WATER RESOURCES BOARD

Water Resources Survey

Photo No. 3K-135

By R. Haynes

Legal Land Owner Brooks Co. Address Circle

Operator L. C. Brooks Address "

Water is delivered by:— 1. Private System; 2. Ditch Company; 3. State Project; 4. Federal Project; 5. Irrigation District

App. No. Decree No.	NAME OF APPROPRIATOR TO WHOM DECREED	NAME OF STREAM	Date App. Date Priority	Miner's Inches	In Use	NAME OF DITCH (Water Delivered By)	No.	R/F	Present Irr. Acres	Irrigable Acres
w/21-541	L.C. Brooks	Antelope Cr.	9-14-55	All	S					

NOTE: R—Denotes Regular Irrigation. F—Flood Irrigation.

Adequate Supply: Yes..... No..... Explain.....

Remarks.....

River Basin Missouri

Also in: Plat No. 129 Twp. 14 N Rge. 38 E	Plat No. ..... Twp. ..... Rge.	Plat No. ..... Twp. ..... Rge. .....
Plat No. ..... Twp. ..... Rge.	Plat No. ..... Twp. ..... Rge.	Plat No. ..... Twp. ..... Rge. .....

Information From: L. C. Brooks Office

131

14N40E

F-1-A

County Garfield

T 14N R 40E Plat No. 131

Farm Checked: Date 8-24-70

Photo No. all photos

By Ron Haynes

MONTANA WATER RESOURCES BOARD

Water Resources Survey

Legal Land Owner Babbit Ranches Inc. Address Cohagen, Montana

Operator c/o Smith Ranch Address Tribune, Kansas

Water is delivered by:— 1. Private System; 2. Ditch Company; 3. State Project; 4. Federal Project; 5. Irrigation District

App. No. Decree No.	NAME OF APPROPRIATOR TO WHOM DECREED	NAME OF STREAM	Date App. Date Priority	Miner's Inches	In Use	NAME OF DITCH (Water Delivered By)	No.	R/F	Present Irr. Acres	Irrigable Acres
MT M-232	Henry Mazten	Matzen Coulee	6-24-12	100	S				—	—
		P.O.D. NWNW Sec. 13 T14N R40E								
MTM-200	E.P. Hastings	Little Dry Creek	6-1-09	80	NO				—	—
		P.O.D. Sec. 3								

NOTE: R—Denotes Regular Irrigation. F—Flood Irrigation.

Adequate Supply: Yes..... No..... Explain.....

Remarks.....

River Basin Missouri

Also in: Plat No. Twp. Rge.	Plat No. Twp. Rge.	Plat No. Twp. Rge.
Plat No. Twp. Rge.	Plat No. Twp. Rge.	Plat No. Twp. Rge.

Information From: Field Survey

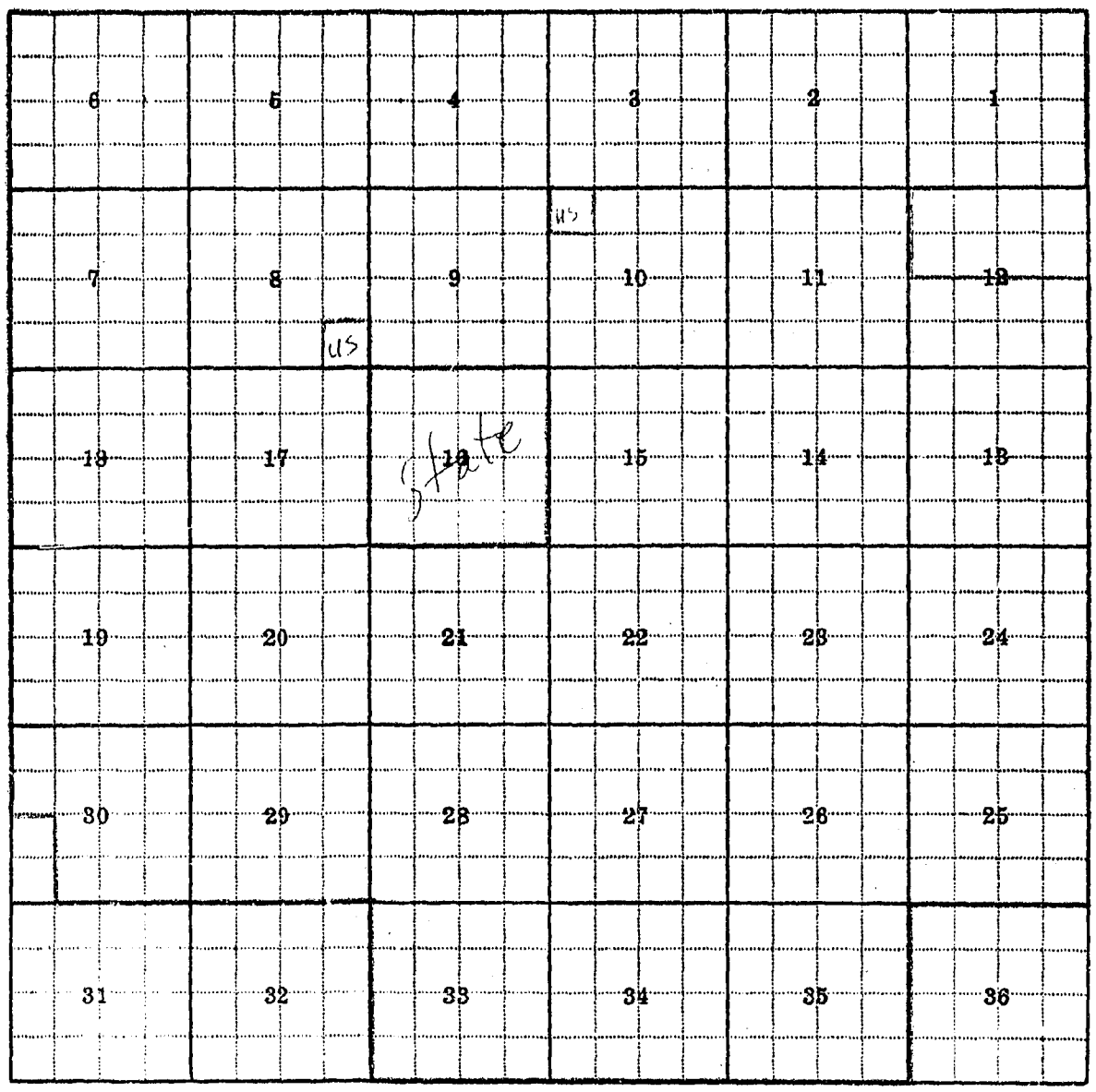

Land Ownership.....

133

14N42E

F-1-A

County GARFIELD

T. 14N R. 42E Plat No. 133

Farm Checked: Date 6-23-70

Photo No. GJJ-196

By JAM

MONTANA WATER RESOURCES BOARD

Water Resources Survey

Legal Land Owner LAWRENCE ARTZ Address JORDAN

Operator BILL CLAUSON Address CIRAGEN

Water is delivered by:— (1) Private System; 2. Ditch Company; 3. State Project; 4. Federal Project; 5. Irrigation District

App. No. Decree No.	NAME OF APPROPRIATOR TO WHOM DECREED	NAME OF STREAM	Date App. Date Priority	Miner's Inches	In Use	NAME OF DITCH (Water Delivered By)	No.	R/F	Present Irr. Acres	Irrigable Acres
* USE	LAWRENCE ARTZ	UNNAMED TRIB. OF RED BUTTE CREEK SEC. 8	1953	ALL	S	ARTZ DAM & DIKES	1	R2	—	PX 15

NOTE: R—Denotes Regular Irrigation. F—Flood Irrigation.

Adequate Supply: Yes..... No..... Explain.....

Remarks.....

* THIS SYSTEM IS GOOD, BUT CLAUSON CLAIMS IT DOESNT GET ENOUGH WATER TO DO ANY GOOD

River Basin MISSOURI

Also in: Plat No.	Twp.	Rge.	Plat No.	Twp.	Rge.	Plat No.	Twp.	Rge.
Plat No.	Twp.	Rge.	Plat No.	Twp.	Rge.	Plat No.	Twp.	Rge.

Information From:

BILL CLAUSON

6	5	4	3	2	1
7	8	9	10	11	12
18	17	16	15	14	13
19	20	21	22	23	24
30	29	28	27	26	25
31	32	33	34	35	36

Land Ownership

F-1-A

SEND BOOK

County GARFIELD

T. 14N R. 42E Plat No. 133

Farm Checked: Date 6-22-70

MONTANA WATER RESOURCES BOARD

Water Resources Survey

Photo No. 6 JJ-173

By JCM

Legal Land Owner N-P RR (BURLINGTON NORTHERN INC.) Address

Operator CURTIS MCWILLIAMS Address COHAGEN, MONT.

Water is delivered by:— 1. Private System; 2. Ditch Company; 3. State Project; 4. Federal Project; 5. Irrigation District

App. No. Decree No.	NAME OF APPROPRIATOR TO WHOM DECREED	NAME OF STREAM	Date App. Date Priority	Miner's Inches	In Use	NAME OF DITCH (Water Delivered By)	No.	R/F	Present Irr. Acres	Irrigable Acres
~~USE~~	CURTIS MCWILLIAMS	RED BUTTE CREEK & TRIB.	1964	ALL	I/S	MCWILLIAMS DAM,	1	R1	10	F1
	B.N. INC. [illegible]	POT SEND SEC. 21				PUMPS, DIKES & DITCHES				
2-189		14N 42E	9-1-1964	15700		& SPRINKLERS				
		TOW of LITTLE BY								

THIS MAP FILED AFTER SURVEY

NOTE: R—Denotes Regular Irrigation. F—Flood Irrigation.

Adequate Supply: Yes..... No..... Explain.....

Remarks.....

THE LAND ON THE CREEK BOTTOM BELOW THE DAM IN SENW IS LEVELED NOW & READY TO BE SEEDED & IRRIGATED. HE PLANS TO DEVELOPE THE LAND IN THE NW¼ EAST OF RED BUTTE CREEK THIS YEAR UNDER THE S.C.S. PROGRAM. THIS LAND IS STAKED FOR LEVELING NOW. HE WILL ALSO (SOME DAY) DEVELOPE THE LAND IN NW¼ WEST OF RED BUTTE CREEK. HE HAS ONE PUMP NOW & IS GETTING ANOTHER. HE WILL ALSO PUMP WATER FROM THE DAM INTO A LARGE STORAGE TANK AT HIS HOUSE FOR IRRIGATING HIS YARD & GARDEN.

River Basin MISSOURI

Also in: Plat No. Twp. Rge.	Plat No. Twp. Rge.	Plat No. Twp. Rge.
Plat No. Twp. Rge.	Plat No. Twp. Rge.	Plat No. Twp. Rge.

Information From:

MRS. CURTIS MCWILLIAMS

6	5	4	3	2	1
7	8	9	10	11	12
18	17	16	15	14	13
19	20	21	22	23	24
30	29	28	27	26	25
31	32	33	34	35	36

Land Ownership

F-1-A

County GARFIELD

T 14 N R 42 E Plat No. 133

Farm Checked: Date 6-23-70

MONTANA WATER RESOURCES BOARD

Water Resources Survey

Photo No. CJJ-196

By J.M.

Legal Land Owner STATE OF MONTANA Address

Operator N-N RANCH HECTOR REED Address COHAGEN, MONT

Water is delivered by:— 1. Private System; 2. Ditch Company; 3. State Project; 4. Federal Project; 5. Irrigation District

App. No. Decree No.	NAME OF APPROPRIATOR TO WHOM DECREED	NAME OF STREAM	Date App. Date Priority	Miner's Inches	In Use	NAME OF DITCH (Water Delivered By)	No.	R/F	Present Irr. Acres	Irrigable Acres
N-210	WILLIAM EGGERT	DRY CREEK TRIB OF THOMPSON CK	7-20-1910	500	NO				—	—

NOTE: R—Denotes Regular Irrigation. F—Flood Irrigation.

Adequate Supply: Yes No Explain

Remarks

River Basin MISSOURI

Also in: Plat No. Twp. Rge.	Plat No. Twp. Rge.	Plat No. Twp. Rge.
Plat No. Twp. Rge.	Plat No. Twp. Rge.	Plat No. Twp. Rge.

Information From:

BILL CLAUSON

NEIGHBOR



Land Ownership

134

14N43E

F-1-A

County: Garfield

T. 14N R. 43E Plat No. 134

Farm Checked: Date 6-22-70

MONTANA WATER RESOURCES BOARD

Water Resources Survey

Photo No. 6U-8-11-813
5U-148-147-149
5U-134-5-126

By: JN

Legal Land Owner: G.G. Glasscock & G. John Donley Address: Miles City

Operator: Walter Thomas Address: Box Springs

Water is delivered by:— (1. Private System; 2. Ditch Company; 3. State Project; 4. Federal Project; 5. Irrigation District

App. No. Decree No.	NAME OF APPROPRIATOR TO WHOM DECREED	NAME OF STREAM	Date App. Date Priority	Miner's Inches	In Use	NAME OF DITCH (Water Delivered By)	No.	R/F	Present Irr. Acres	Irrigable Acres
* M-229	George ~~[illegible]~~ Nichols	Fourchette Dog	7-23-1914	520	S/L	Glasscock Dam & Dikes	1	R2	60	—
	POD 1320' NE of SW Corner of SE¼ Sec 22									
2-17	Alfred Thomas Taylor	Myers Creek	3-16-1960	1000	NO					
	POD 2241.50 SW of NE Corner of NW of SW of Sec 13									
	Can not locate									

THIS W.R. APP. 16-1948 NOT 3-16-1960

NOTE: R—Denotes Regular Irrigation. F—Flood Irrigation.

Adequate Supply: Yes..... No..... Explain.....

Remarks

* Lands irrigated are in Lower Pierre Sec 23 & SE SW & SW SE Sec 14 & 15 and in SW NE Sec 23. This system has head gates in all the dikes, but there are some low spots in the fields that need draining. They are planning to put in drain tile in these places. The dike system was built in 1948. The dams have been in about time.

River Basin: Missouri

Also in: Plat No.	Twp.	Rge.	Plat No.	Twp.	Rge.	Plat No.	Twp.	Rge.
Plat No.	Twp.	Rge.	Plat No.	Twp.	Rge.	Plat No.	Twp.	Rge.

Information From: Walt Thomas

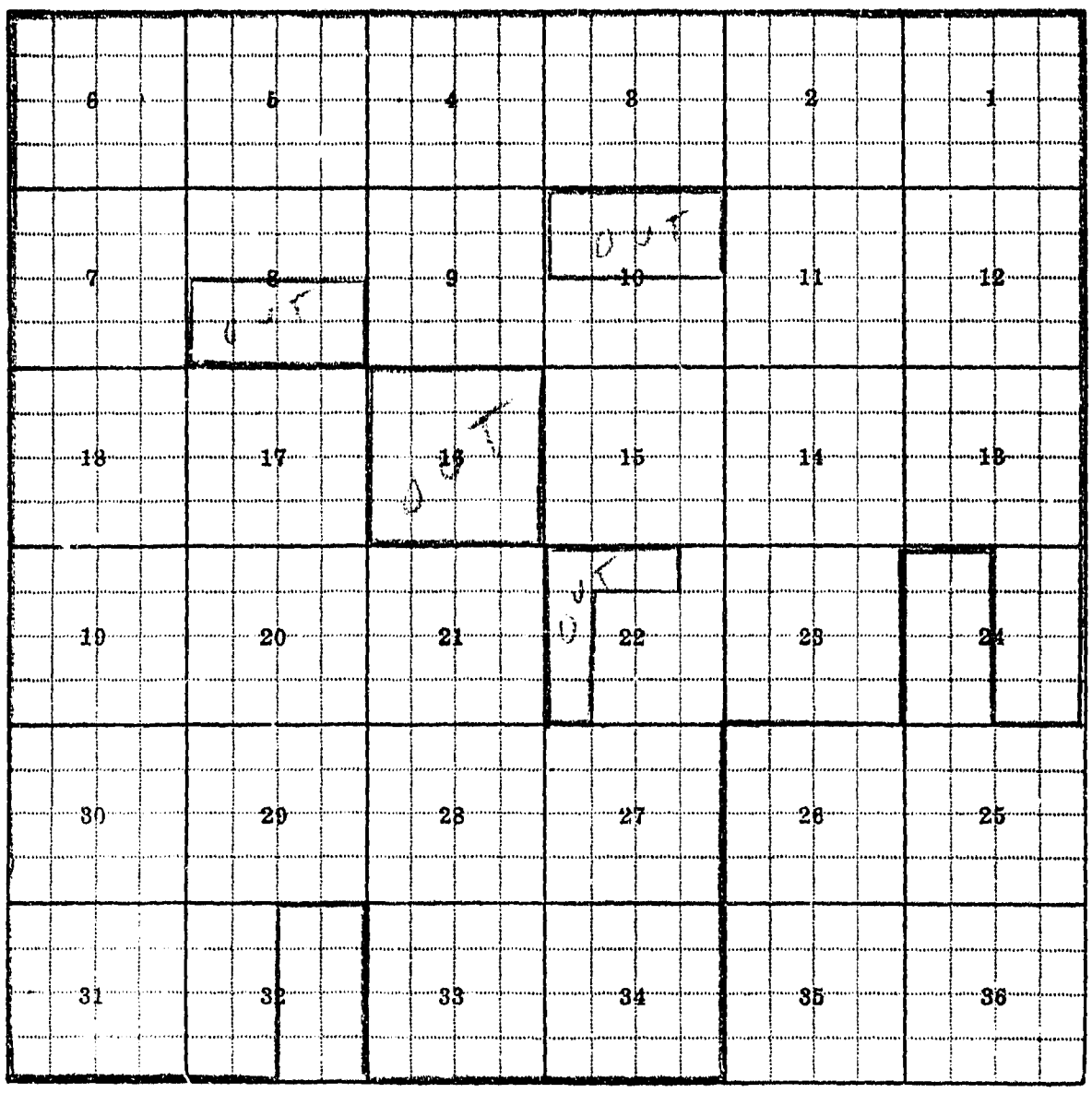

Land Ownership .....

F-1-A

County GARFIELD

T 14N R 43E Plat No. 134

Farm Checked: Date 6-20-20

Photo No. 5-20-28

By JCM

MONTANA WATER RESOURCES BOARD

Water Resources Survey

Legal Land Owner HERMAN & FERDINAND OHLHAUSER

Address ROCK SPRINGS

Operator SAME

Address

Water is delivered by:— 1. Private System; 2. Ditch Company; 3. State Project; 4. Federal Project; 5. Irrigation District

App. No. Decree No.	NAME OF APPROPRIATOR TO WHOM DECREED	NAME OF STREAM	Date App. Date Priority	Miner's Inches	In Use	NAME OF DITCH (Water Delivered By)	No.	R/F	Present Irr. Acres	Irrigable Acres
1-459	HERMAN & FERDINAND OHLHAUSER	WALL CREEK	2-1-1917	500	5				—	—
POD	DAM (1) NWSE & DAM (2) NWNE SEC 20									

NOTE: R—Denotes Regular Irrigation. F—Flood Irrigation.

Adequate Supply: Yes..... No..... Explain.....

Remarks

DAM #1 ON WALL CR. 400"

#2 ON WALL CR. 400"

River Basin MISSOURI

Also in: Plat No.	Twp.	Rge.	Plat No.	Twp.	Rge.	Plat No.	Twp.	Rge.
Plat No.	Twp.	Rge.	Plat No.	Twp.	Rge.	Plat No.	Twp.	Rge.

Information From:

OHLHAUSER BROS.

6	5	4	3	2	1
7	8	9	10	11	12
18	17	16	15	14	13
19	20	21	22	23	24
30	29	28	27	26	25
31	32	33	34	35	36

Land Ownership

135

14N4VE

F-1-A

County GARFIELD

T14N R44E Plat No. 135

Farm Checked: Date 6-Sept-10

Photo No. 44E Elev. 5-11-65

By [illegible]

MONTANA WATER RESOURCES BOARD

Water Resources Survey

Legal Land Owner GROVER SWIFT ESTATE Address MILES CITY

Operator CORTIS WORKMAN — LEASED Address MILES CITY MONT

Water is delivered by:— (1) Private System; 2. Ditch Company; 3. State Project; 4. Federal Project; 5. Irrigation District

App. No. Decree No.	NAME OF APPROPRIATOR TO WHOM DECREED	NAME OF STREAM	Date App. Date Priority	Miner's Inches	In Use	NAME OF DITCH (Water Delivered By)	No.	R/F	Present Irr. Acres	Irrigable Acres
* 1-351	GROVER SWIFT	ASH CREEK	9-28-1957	600	Yes	SWIFT DITCH	1	F	5	—
USE	GROVER SWIFT I.E.P. NENW SEC 14	UN-TRIB TO ASH CR. SPRING	1952	200	No				—	—

NOTE: R—Denotes Regular Irrigation. F—Flood Irrigation.

Adequate Supply: Yes..... No..... Explain.....

Remarks.....

* This W.R. is filed in Pool 2 Sec 12

River Basin MISSOURI

Also in: Plat No.	Twp.	Rge.	Plat No.	Twp.	Rge.	Plat No.	Twp.	Rge.
Plat No.	Twp.	Rge.	Plat No.	Twp.	Rge.	Plat No.	Twp.	Rge.

Information From: CORTIS WORKMAN



Land Ownership

F-1-A

County CARFIELD

T 14N R 44E Plat No. 135

Farm Checked: Date 6-24-70

MONTANA WATER RESOURCES BOARD

Water Resources Survey

Photo No. 5-U-8

By JAM

Legal Land Owner STATE OF MONTANA Address

Operator GROVER SWIFT - LESSEE - * Address MILES CITY

Water is delivered by:— (1) Private System; 2. Ditch Company; 3. State Project; 4. Federal Project; 5. Irrigation District

App. No. Decree No.	NAME OF APPROPRIATOR TO WHOM DECREED	NAME OF STREAM	Date App. Date Priority	Miner's Inches	In Use	NAME OF DITCH (Water Delivered By)	No.	R/F	Present Irr Acres	Irrigable Acres
* USL	CHAS MOORE	UNNAMED DRAINAGE	1937	ALL	I	MOORE DIKES	1	F	2	—
		TRIB OF CROW ROCK CR								
USL	DIKE NE¼ SEC 1 T 13N-R44E									

NOTE: R—Denotes Regular Irrigation. F—Flood Irrigation.

Adequate Supply: Yes ..... No ..... Explain .....

Remarks

* THIS 5 ACRES HAYED BY CHAS MOORE

** USE RIGHT IS PAST PROV

River Basin MISSOURI

Also in: Plat No. 150 Twp. 22N Rge. 44E	Plat No. ..... Twp. ..... Rge.	Plat No. ..... Twp. ..... Rge. .....
Plat No. ..... Twp. ..... Rge.	Plat No. ..... Twp. ..... Rge.	Plat No. ..... Twp. ..... Rge. .....

Information From:

CHAS MOORE

F-1-A

County: Garfield

T. 14N R. 44E Plat No. 135

Farm Checked: Date: 6-24-70

MONTANA WATER RESOURCES BOARD

Water Resources Survey

Photo No. 5JJ-65 5JJ-88

By: JLN

Legal Land Owner: HERMAN & FERDINAND OHLHAUSER Address: ROCK SPRINGS

Operator: SAME Address:

Water is delivered by:— 1. Private System; 2. Ditch Company; 3. State Project; 4. Federal Project; 5. Irrigation District

App. No. Decree No.	NAME OF APPROPRIATOR TO WHOM DECREED	NAME OF STREAM	Date App. Date Priority	Miner's Inches	In Use	NAME OF DITCH (Water Delivered By)	No.	R/F	Present Irr. Acres	Irrigable Acres
1-457	HERMAN & FERDINAND OHLHAUSER	* BRANCH OF DRY CREEK Unnamed Coulee	9-23-1939	800	S				—	—
POD (1) SESW (2) SWSW SEC 32										
		Unnamed Coulee								
1-461	HERMAN & FERDINAND OHLHAUSER	BRANCH OF DRY CR.	10-1-1955	600	S				—	—
POD NESE SEC. 30										

NOTE: R—Denotes Regular Irrigation. F—Flood Irrigation.

Adequate Supply: Yes..... No..... Explain.....

Remarks

1-457 #2 Jones Co. 400"

" #1 Wm. Tres of Jones Co. 400"

River Basin: MISSOURI

Also in: Plat No. Twp. Rge.	Plat No. Twp. Rge.	Plat No. Twp. Rge.
Plat No. Twp. Rge.	Plat No. Twp. Rge.	Plat No. Twp. Rge.

Information From: OHLHAUSER B.P.05



Land Ownership.....

136

13N30E

F-1-A

County GARFIELD

T. 13N R. 30E Plat No. 136

Farm Checked: Date 6-22-70

MONTANA WATER RESOURCES BOARD

Water Resources Survey

Photo No. 1JJ-82

By B. Flynn

Legal Land Owner HAROLD E. STENSVAD Address MELSTONE, MONT.

Operator SAME Address SAME

Water is delivered by:— (1) Private System; 2. Ditch Company; 3. State Project; 4. Federal Project; 5. Irrigation District

App. No. Decree No.	NAME OF APPROPRIATOR TO WHOM DECREED	NAME OF STREAM	Date App. Date Priority	Miner's Inches	In Use	NAME OF DITCH (Water Delivered By)	No.	R/F	Present Irr. Acres	Irrigable Acres
RO→ 1-935	KNAPHAUSEN E. PARK P.O.D. NOT GIVEN,	MUSSELSHELL RIVER SYSTEM NEVER DEV.	4-1-05	600	NO (PT)				—	—
* USE	HAROLD E. STENSVAD P.O.D. NESW SEC. 4	UNNAMED COULEE T13N-R30E	1953	ALL	NO	STENSVAD DIKES	1	F	-0-	15 P
MT07-151	ALEXANDER J. BOYLE. P.O.D. SWNW SEC. 33	MUSSELSHELL RIVER T13N-Rge 30E	10-21-02	1000	NO(PT)					

NOTE: R—Denotes Regular Irrigation. (F)—Flood Irrigation.

Adequate Supply: Yes..... No..... Explain.....

Remarks.....

* THIS SYSTEM PX BECAUSE NOT BEING PUT TO BENEFICIAL USE SINCE 1966 STENSVAD HAS NOT CONTROLLED THE SYSTEM & PART OF THE LAND HAS BEEN DROWNED OUT. AS OF NOW THE LAND UNDER THE SYSTEM IS A SAGEBRUSH PASTURE - HOWEVER STENSVAD IS THINKING ABOUT RECLAIMING IT FOR HAY & PUMPING OUT OF THE RIVER TO SUPPLEMENT RUN OFF.

River Basin. MUSSELSHELL

Also in: Plat No..... Twp..... Rge.....	Plat No..... Twp..... Rge.....	Plat No..... Twp..... Rge.....
Plat No..... Twp..... Rge.....	Plat No..... Twp..... Rge.....	Plat No..... Twp..... Rge.....

Information From:

HAROLD E. STENSVAD

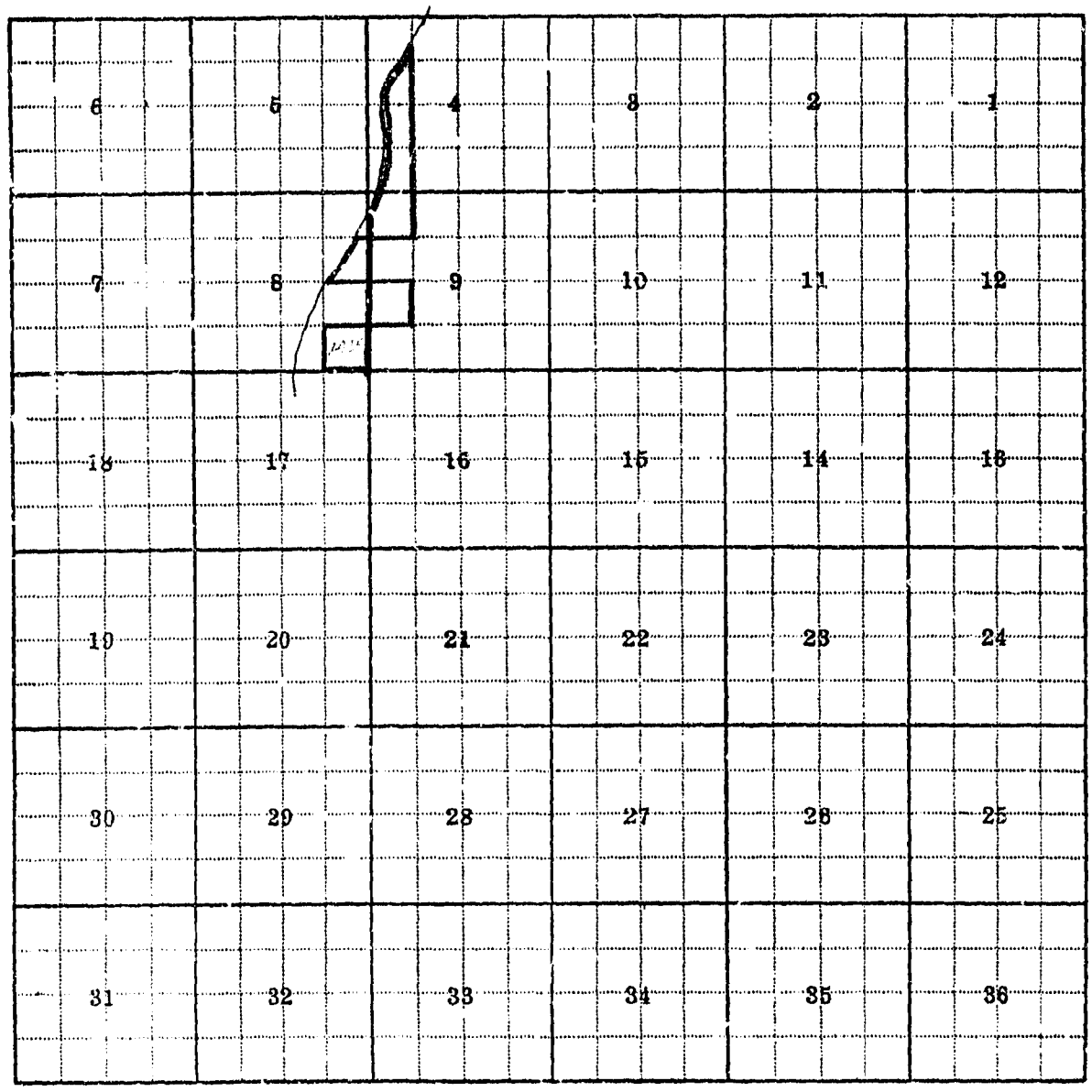

Land Ownership.....

F-1-A

County GARFIELD

T. 13N R. 30E Plat No. 136

Farm Checked: Date 6-22-70

MONTANA WATER RESOURCES BOARD

Water Resources Survey

Photo No. 1JJ-82, 1JJ-83

By B. Zy

Legal Land Owner R. B. FRASER Address WINNETT

Operator Address

Water is delivered by:— 1. Private System; 2. Ditch Company; 3. State Project; 4. Federal Project; 5. Irrigation District

App. No. Decree No.	NAME OF APPROPRIATOR TO WHOM DECREED	NAME OF STREAM	Date App. Date Priority	Miner's Inches	In Use	NAME OF DITCH (Water Delivered By)	No.	R/F	Present Irr. Acres	Irrigable Acres
1-935	KNYPHAUSEN E. PARK	MUSSELSHELL RIVER	9-1-05	600	NO (A)				—	—
	P.O.D. NOT GIVEN,	SYSTEM NEVER	DEV			-				

NOTE: R—Denotes Regular Irrigation. F—Flood Irrigation.

Adequate Supply: Yes ..... No ..... Explain .....

Remarks .....

River Basin MUSSELSHELL

Also in Plat No. ..... Twp. ..... Rge.	Plat No. ..... Twp. ..... Rge.	Plat No. ..... Twp. ..... Rge. .....
Plat No. ..... Twp. ..... Rge.	Plat No. ..... Twp. ..... Rge.	Plat No. ..... Twp. ..... Rge. .....

Information From:

FIELD SURVEY

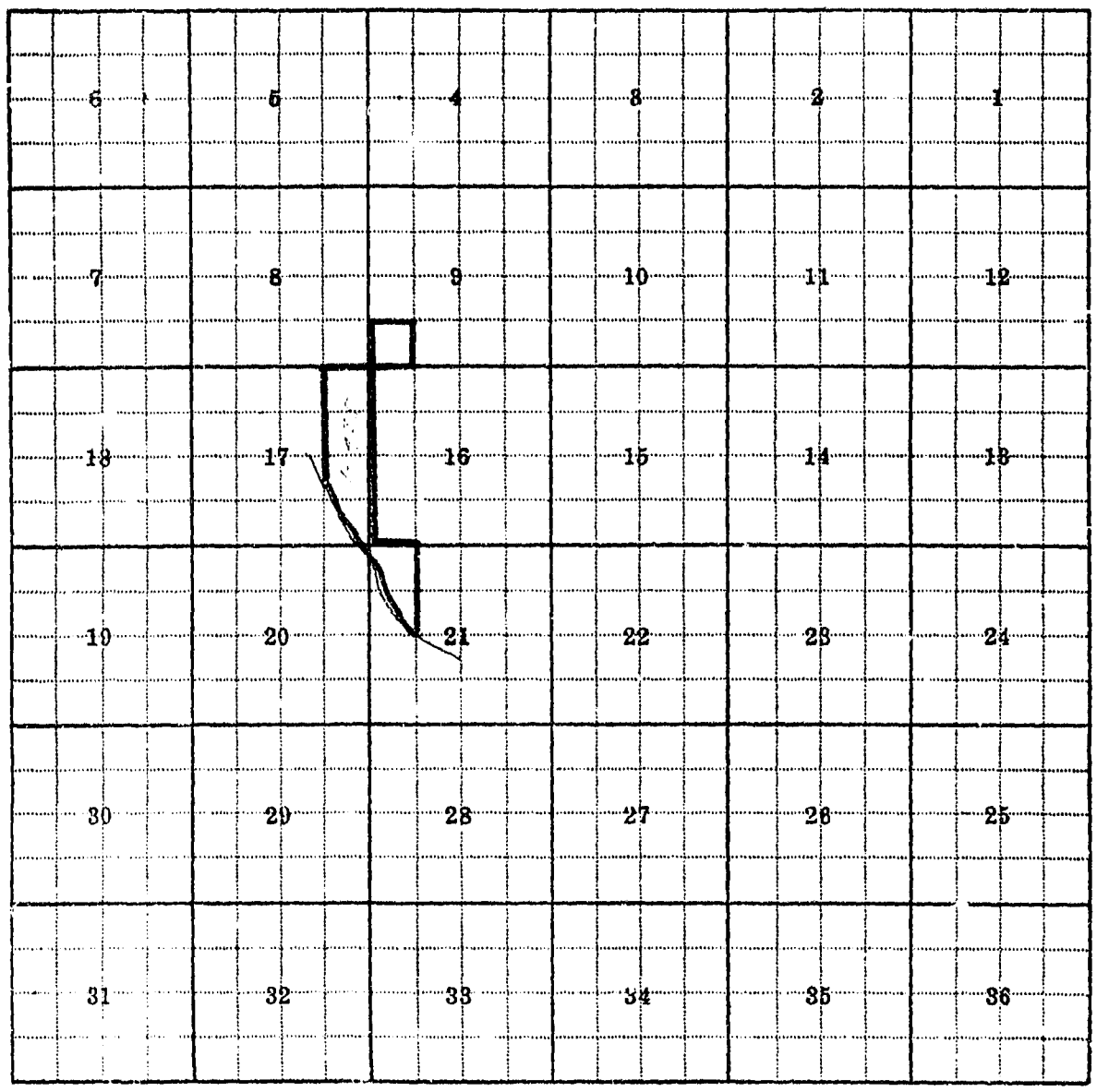

Land Ownership

137

13N31E

F-1-A

County Carbon

T. 13 R. 31 Plat No. 137

Farm Checked: Date 7-18-31

Photo No. 64-100-109

By A. T. Dexter

MONTANA WATER RESOURCES BOARD

Water Resources Survey

Legal Land Owner Robert E. McDonald (Mosby) Address Melstone Mont.

Operator SAME Address

Water is delivered by:— 1. Private System; 2. Ditch Company; 3. State Project; 4. Federal Project; 5. Irrigation District

App. No. Decree No.	NAME OF APPROPRIATOR TO WHOM DECREED	NAME OF STREAM	Date App. Date Priority	Miner's Inches	In Use	NAME OF DITCH (Water Delivered By)	No.	R/F	Present Irr. Acres	Irrigable Acres
* 1-172	Robert C. McDonald	Musselshell River	11-1-97	200	NO				—	—
		Creek								

NOTE: R—Denotes Regular Irrigation. F—Flood Irrigation.

Adequate Supply: Yes..... No..... Explain.....

Remarks

* OWN & DITCH COMPLETELY WASHED OUT. SOMEDAY HE MIGHT WORK OVER SYSTEM BUT, PROBABLY NOT.

River Basin Musselshell River

Also in: Plat No. Twp. Rge.	Plat No. Twp. Rge.	Plat No. Twp. Rge.
Plat No. Twp. Rge.	Plat No. Twp. Rge.	Plat No. Twp. Rge.

Information From:

Lou Mosby (HUSBAND)

6	5	4	3	2	1
7	8	9	10	11	12
18	17	16	15	14	13
19	20	21	22	23	24
30	29	28	27	26	25
31	32	33	34	35	36

Land Ownership.....

F-1-A

County ...Garfield... T. 23 R. 31 Plat No. 237

Farm Checked: Date 8-17-60 **MONTANA WATER RESOURCES BOARD** Photo No. 24-112-111-110-109

By ...R. T. Boyle... **Water Resources Survey** 13K-1-6-5-9

Legal Land Owner ...Lou E. Hills... Address ...Mosby, Mont.

Operator ...same... Address .....

Water is delivered by:— 1. Private System; 2. Ditch Company; 3. State Project; 4. Federal Project; 5. Irrigation District

App. No. Decree No.	NAME OF APPROPRIATOR TO WHOM DECREED	NAME OF STREAM	Date App. Date Priority	Miner's Inches	In Use	NAME OF DITCH (Water Delivered By)	No.	R/F	Present Irr. Acres	Irrigable Acres
2-61	Lou E. Mayhew Hill	unnamed creek or coulee	10-27-60	2½ c/s	S				—	—
	P.O. NE NE Sec. 6	2 c/s tanks (Reservoir)								
2-33	Lou E. Mayhew Hill	unnamed creek or coulee	10-27-60	2½ c/s	S				—	—
	P.O. NW NE Sec. 9	2 c/s tanks (Reservoir)								
2-34	Lou E. Mayhew Hill	unnamed creek or coulee	10-27-60	2½ c/s	S				—	—
	P.O. SENW Sec. 10	1 c/s tanks (Reservoir)								
* 2-35	Lou E. Mayhew Hill	unnamed creek or coulee	10-27-60	2½ c/s	S				—	—
	P.O. SENW Sec. 17	1 c/s tanks (Reservoir)								
2-39	Lou E. Mayhew Hill	unnamed coulee or	10-27-60	2½ c/s	S				—	—
	P.O. NWSE Sec. 19,	creek 2 c/s tanks (Reservoir)								
2-36	Lou E. Mayhew Hill	unnamed creek or coulee	10-27-60	2½ c/s	S				—	—
	P.O. NWNE	2 c/s tanks (Reservoir)								

NOTE: R—Denotes Regular Irrigation. F—Flood Irrigation.

Adequate Supply: Yes..... No..... Explain.....

Remarks.....

* This sand area of loose ress. spills or water from spillways onto fields. The sand is carry amounts to 2 or 3 acres. They are used for stock watering.

The 2x50 sand are dated modifications in land location on some of fields. We corrected them.

River Basin ~~(Missouri)~~ MUSSELSHELL

Also in:								
Plat No. 121	Twp. 14	Rge. 30	Plat No. 136	Twp. 13	Rge. 30	Plat No.	Twp.	Rge.
Plat No. 222	Twp. 14	Rge. 31	Plat No.	Twp.	Rge.	Plat No.	Twp.	Rge.

Information From: Lou E. Hills

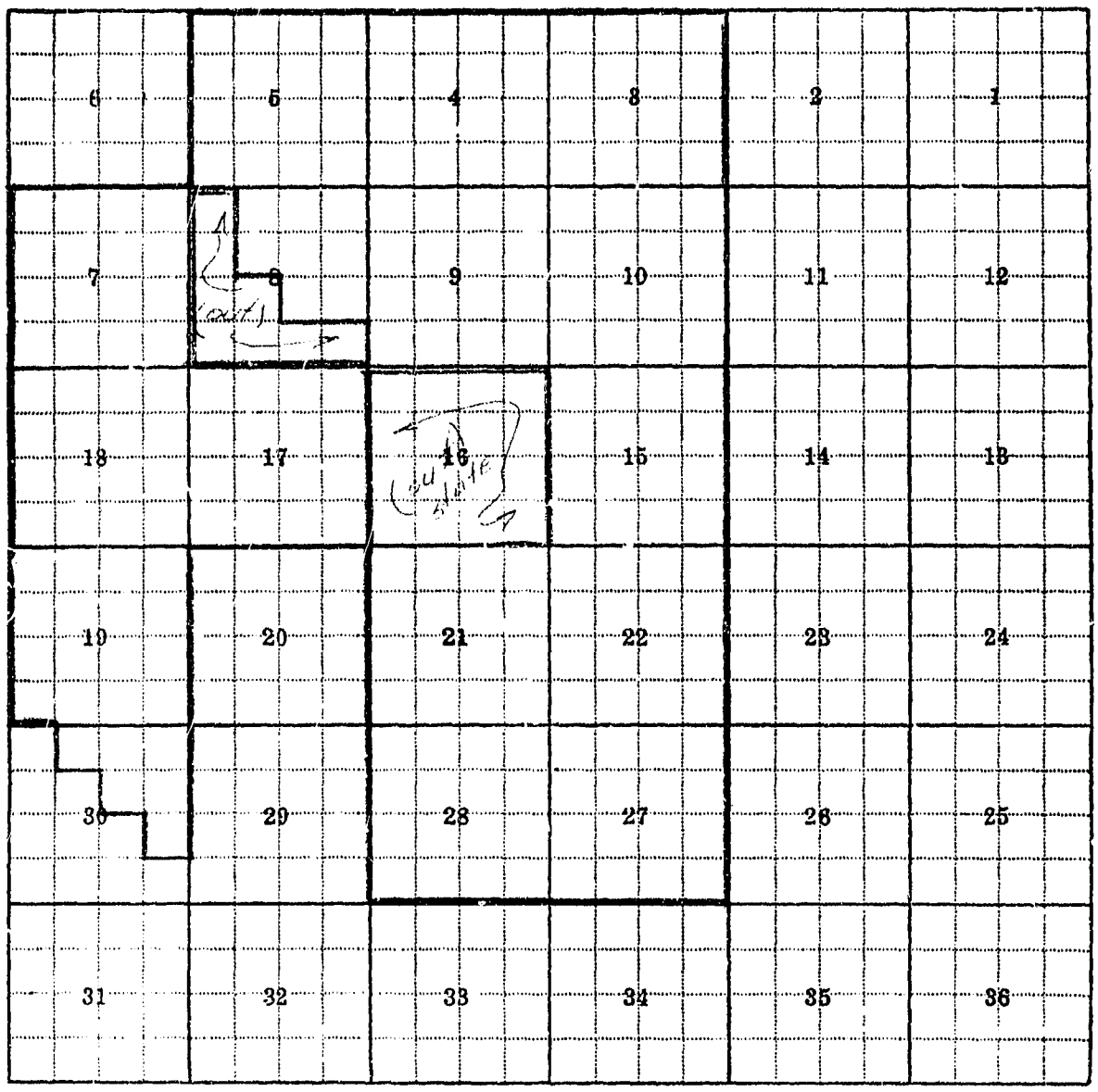

Land Ownership

138

13N32S

F-1-A

County Garfield

T. 13 R. 32 Plat No. 138

Farm Checked: Date 9-16-70

MONTANA WATER RESOURCES BOARD

Water Resources Survey

Photo No. 6V-52; 5V-199-201; 5V-141-143

By R. T. Preston

Legal Land Owner Dutton Enterprises Address Sand Springs, Mont.

Operator Same Address

Water is delivered by:— 1. Private System; 2. Ditch Company; 3. State Project; 4. Federal Project; 5. Irrigation District

App. No. Decree No.	NAME OF APPROPRIATOR TO WHOM DECREED	NAME OF STREAM	Date App. Date Priority	Miner's Inches	In Use	NAME OF DITCH (Water Delivered By)	No.	R/F	Present Irr. Acres	Irrigable Acres
1-263	JOSEPH M. DUTTON	AIKINS COULEE	6-19-52	800	NO				—	—
1-201	JOSEPH M. DUTTON	LITTLE BEED CREEK	6-19-52	800	NO				—	—
1-202	JOSEPH M. DUTTON	LITTLE BEED CREEK	6-19-52	800	NO				—	—
1-203	JOSEPH M. DUTTON	LITTLE BEED CREEK	6-19-52	800	NO				—	—

NOTE: R—Denotes Regular Irrigation. F—Flood Irrigation.

Adequate Supply: Yes..... No..... Explain.....

Remarks.....

River Basin MUSSELSHELL RIVER

Also in: Plat No.	Twp.	Rge.	Plat No.	Twp.	Rge.	Plat No.	Twp.	Rge.
Plat No.	Twp.	Rge.	Plat No.	Twp.	Rge.	Plat No.	Twp.	Rge.

Information From:

JOE M. DUTTON

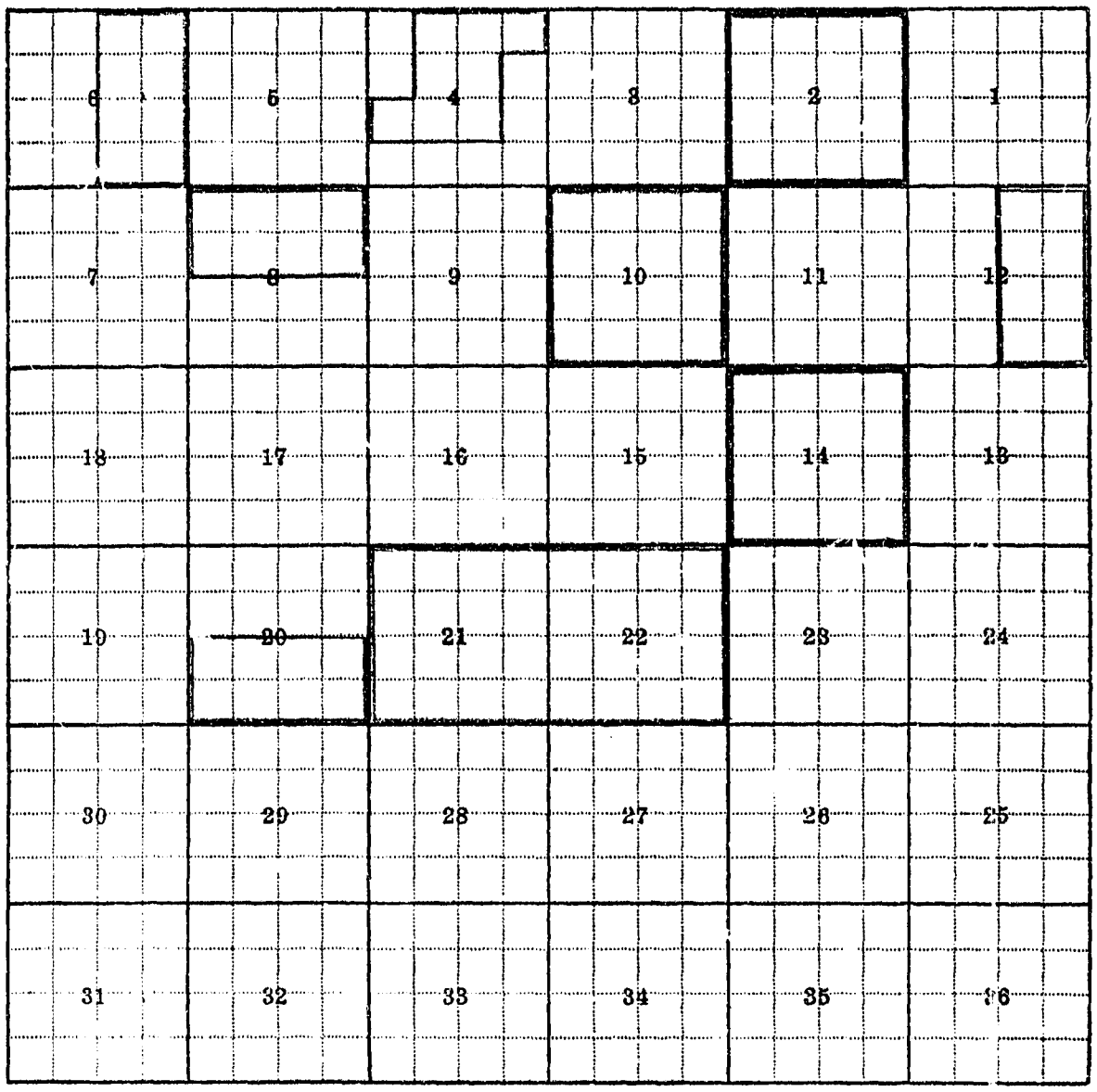

Land Ownership

139

13N33E

F-1-A

County GARFIELD

T. 13 R. 33 Plat No. 139

Farm Checked: Date 9-23-70

Photo No. 5U-29

By A. T. PRESTON

MONTANA WATER RESOURCES BOARD

Water Resources Survey

Legal Land Owner N.P.R.R. Address

Operator Address

Water is delivered by:— 1. Private System; 2. Ditch Company; 3. State Project; 4. Federal Project; 5. Irrigation District

App. No. Decree No.	NAME OF APPROPRIATOR TO WHOM DECREED	NAME OF STREAM	Date App. Date Priority	Miner's Inches	In Use	NAME OF DITCH (Water Delivered By)	No.	R/F	Present Irr. Acres	Irrigable Acres
1-35	ABSOKAKA OIL DEV. CO.	W. FK. McGINNIS CREEK	11-10-62 9	10.000	NO				—	—

NOTE: R—Denotes Regular Irrigation. F—Flood Irrigation.

Adequate Supply: Yes..... No..... Explain.....

Remarks.....

River Basin MUSSELSHELL RIVER

Also in: Plat No.	Twp.	Rge.	Plat No.	Twp.	Rge.	Plat No.	Twp.	Rge.
Plat No.	Twp.	Rge.	Plat No.	Twp.	Rge.	Plat No.	Twp.	Rge.

Information From:

FIELD SURVEY

6	5	4	3	2	1
7	8	9	10	11	12
18	17	16	15	14	13
19	20	21	22	23	24
30	29	28	27	26	25
31	32	33	34	35	36

Land Ownership NONE OWNS OTHER LAND IN PLAT.

140

13N34E

F-1-A

County Garfield

T 23N R 34E Plat No. 140

Farm Checked: Date 9-19-70

Photo No. 20-18 20-19

By T. Bennett

MONTANA WATER RESOURCES BOARD

Water Resources Survey

Legal Land Owner Adrian Erickson

Address Jordan

Operator Same

Address Same

Water is delivered by:— 1. Private System; 2. Ditch Company; 3. State Project; 4. Federal Project; 5. Irrigation District

App. No. Decree No.	NAME OF APPROPRIATOR TO WHOM DECREED	NAME OF STREAM	Date App. Date Priority	Miner's Inches	In Use	NAME OF DITCH (Water Delivered By)	No.	R/F	Present Irr. Acres	Irrigable Acres
1-55	Absaroka Oil Development Co	West Fork McGinnis Creek	11-9-1922	10.00	No				—	—
20 D	SE 1/4 NW 1/4 SE 1/4 (Sec. 5)									

NOTE: R—Denotes Regular Irrigation. F—Flood Irrigation.

Adequate Supply: Yes..... No..... Explain.....

Remarks.....

River Basin Yellowstone Musselshell

Also in: Plat No. Twp. Rge.	Plat No. Twp. Rge.	Plat No. Twp. Rge.
Plat No. Twp. Rge.	Plat No. Twp. Rge.	Plat No. Twp. Rge.

Information From:

Field Survey