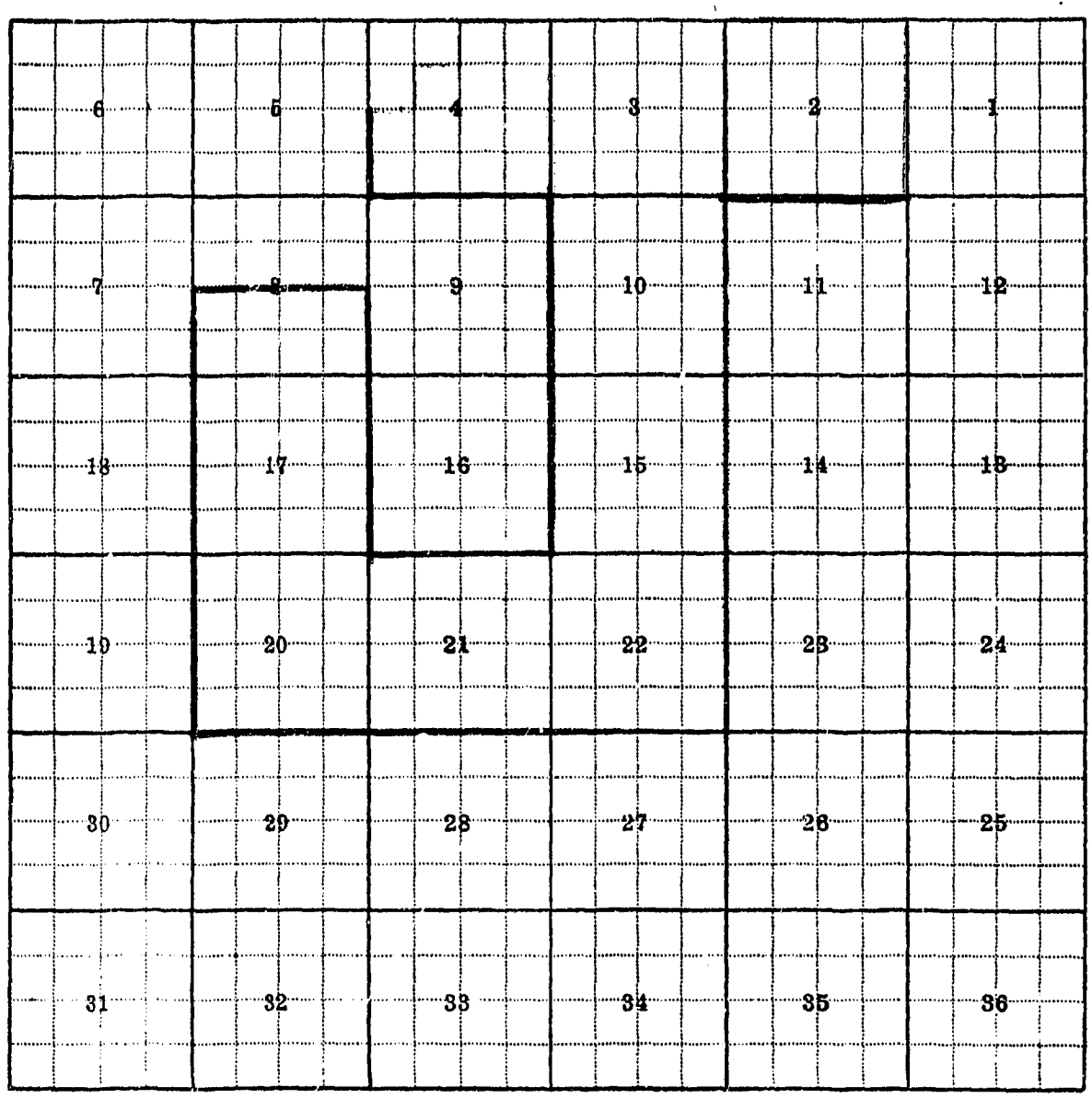

Land Ownership

F-1-A

County GARFIELD

Farm Checked: Date 10/7/70

By SAM RODRIGUEZ

T. 15N R 40E Plat No 116

Photo No. 7JJ-221

MONTANA WATER RESOURCES BOARD

Water Resources Survey

Legal Land Owner CLARENCE & ALICE PFEIFFER Address COHAGEN, MONT.

Operator SAME Address

Water is delivered by:— (1) Private System; 2. Ditch Company; 3. State Project; 4. Federal Project; 5. Irrigation District

	App. No. Decree No.	NAME OF APPROPRIATOR TO WHOM DECREED	NAME OF STREAM	Date App. Date Priority	Miner's Inches	In Use	NAME OF DITCH (Water Delivered By)	No.	R/F	Present Irr. Acres	Irrigable Acres
	1-117A	STATE WATER CONSERVATION BOARD of MONTANA P.O.D. NENW of SEC 9	WHITE HORSE CREEK T15N-R40E	1937	All	I (PT)	PFIEFFER DAM, DITCH + DIKES	1	R.I.	56	—
GW	132724	BUD PHIEFER	WELL 105' 4"	1968	10pm	STOCK	NWNW of SEC. 14			—	—
GW	USE #1	CLARENCE PFEIFFER	WELL 270' 3"	1930	?	DOMESTIC	NW NW of SEC. 10			—	—
GW	USE #2	CLARENCE PFEIFFER	WELL 210' 4"	1964	?	STOCK	NENW of SEC. 10			—	—

NOTE: R—Denotes Regular Irrigation. F—Flood Irrigation.

Adequate Supply: Yes..... No..... Explain.....

Remarks.....

1-117A. the dam hasn't been full since 1959. The dike on the North side is of no importance since they controll the water out of the main ditch that runs on a southeasterly direction. There is a gate into each strip of land between the dikes

River Basin MISSOURI

Also in: Plat No..... Twp..... Rge.....	Plat No..... Twp..... Rge.....	Plat No..... Twp..... Rge.....
Plat No..... Twp..... Rge.....	Plat No..... Twp..... Rge.....	Plat No..... Twp..... Rge.....

Information From: CLARENCE PFEIFFER

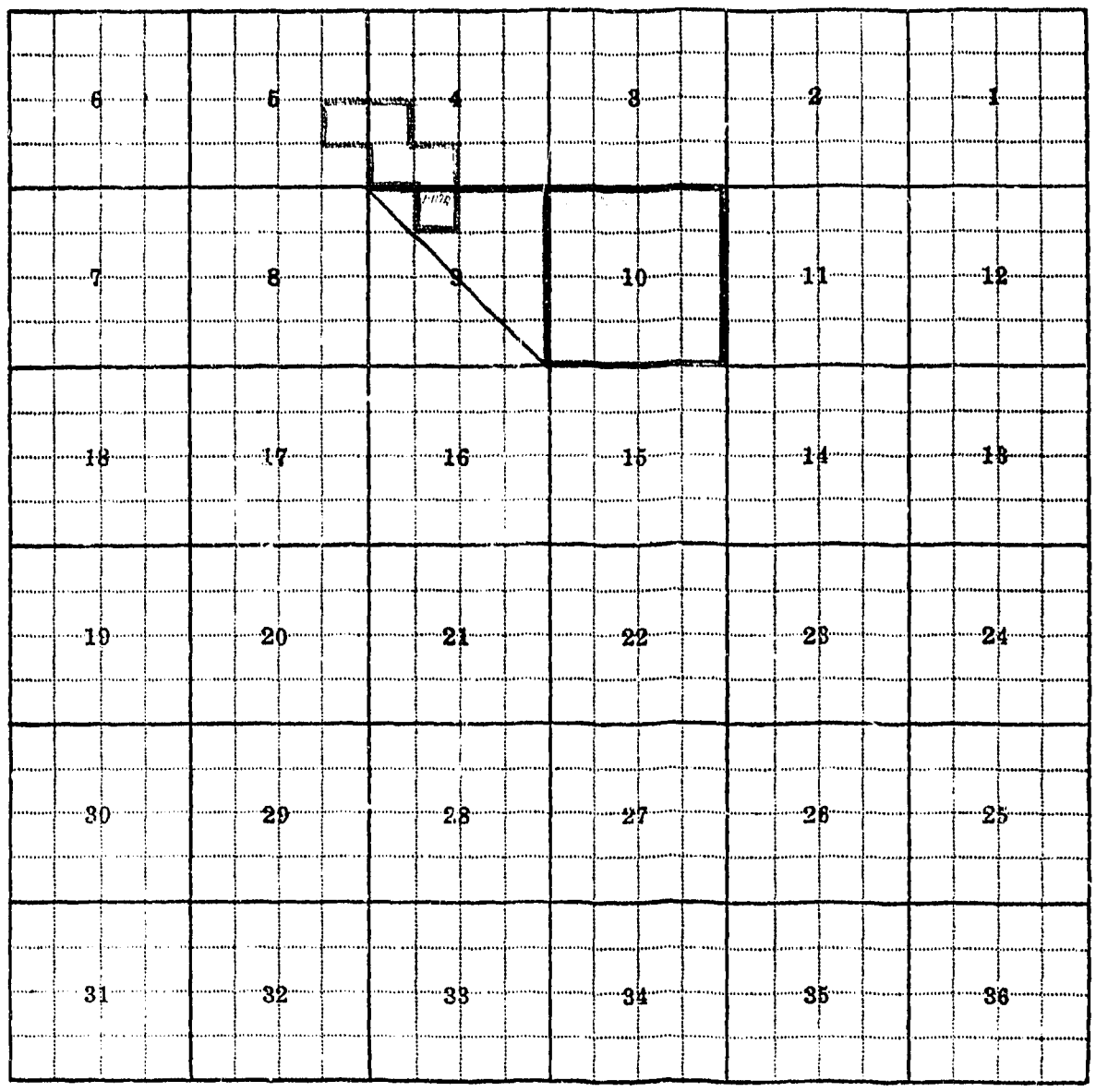

Land Ownership

F-1-A

County GARFIELD

T 15N R 40E Plat No 116

Farm Checked: Date 10/8/70

MONTANA WATER RESOURCES BOARD

Water Resources Survey

Photo No. 7U-237, 7U-235

By SAM RODRIGUEZ

7U-221

* Legal Land Owner PETE MINCOFF "ETAL" Address

Operator MARVIN GREEN Address COHAGEN, MONT.

Water is delivered by:— (1) Private System; 2. Ditch Company; 3. State Project; 4. Federal Project; 5. Irrigation District

App. No. Decree No.	NAME OF APPROPRIATOR TO WHOM DECREED	NAME OF STREAM	Date App. Date Priority	Miner's Inches	In Use	NAME OF DITCH (Water Delivered By)	No.	R/F	Present Irr. Acres	Irrigable Acres
1-187	PETE MINCOFF	PHILLIPS CREEK	8-30-50	All	NO	MINCOFF RES. &	1	R	—0	PX
	P.O.D. NW of SEC 17	T15N-R40E				GREEN DITCHES & DIKES			—	45
1-117A	STATE WATER CONSERVATION	WHITE HORSE CREEK	1937	All	NO (PT)				—	—
	BOARD of MONTANA									
	P.O.D. NENW of SEC. 9	T15N-R40E								

NOTE: R—Denotes Regular Irrigation. F—Flood Irrigation.

Adequate Supply: Yes ..... No ..... Explain .....

Remarks

*PETE MINCOFF died, MARVIN GREEN bought the land

1-187 - A 172 A/F RESERVOIR WAS USED FOR SPRINKLING OUT OF IT IN 1968. HE DIDN'T IRRIGATE LAST YEAR. HE PLANS TO HAVE THAT FIELD SURVEYED AGAIN AND HE PLANS TO PUMP OUT OF THE RESERVOIR INTO THE FIELD ADDING SOME ~~[illegible]~~ DITCHES TO IT.

HE KNEW THE LOCATION OF THE WELLS BUT HE DIDN'T KNOW NOTHING ELSE ABOUT THEM SO I JUST PUT THEM (LOCATION) ON THE PICTURES

River Basin MISSOURI

Also in: Plat No. ..... Twp. ..... Rge.	Plat No. ..... Twp. ..... Rge.	Plat No. ..... Twp. ..... Rge. .....
Plat No. ..... Twp. ..... Rge.	Plat No. ..... Twp. ..... Rge.	Plat No. ..... Twp. ..... Rge. .....

Information From:

MARVIN GREEN

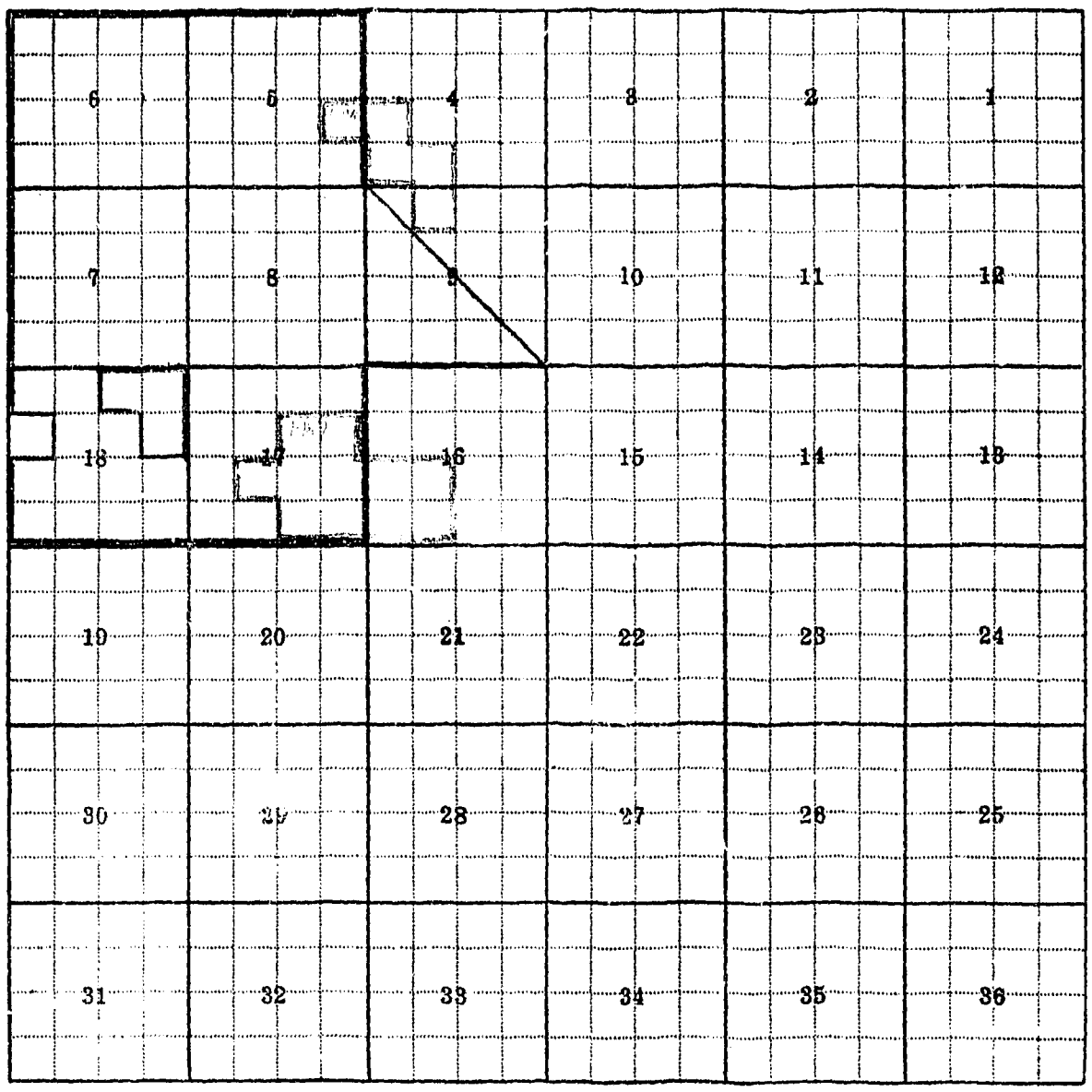

Land Ownership

F-1-A

County GARFIELD

T. 15N R. 40E. Plat No. 116

Farm Checked: Date

MONTANA WATER RESOURCES BOARD

Water Resources Survey

Photo No. 711-136, 711-132, 711-237

By SAM RODRIGUEZ

Legal Land Owner STATE Address

Operator AXEL CLAUSEN Address CONRADEN, MONT.

Water is delivered by:- 1. Private System; 2. Ditch Company; 3. State Project; 4. Federal Project; 5. Irrigation District

App. No. Decree No.	NAME OF APPROPRIATOR TO WHOM DECREED	NAME OF STREAM	Date App. Date Priority	Miner's Inches	In Use	NAME OF DITCH (Water Delivered By)	No.	R/F	Present Irr. Acres	Irrigable Acres
1-90	ALBERT & BERTHA HOLTON	U. TRIBUTARIES of BIG DRY	MAY 22, 1930	50	NO (PT)				—	—
	POD CULVERT ON FEDERAL Aid Highway									
1-187	PETE MINCOFF	PHILLIPS CREEK	8-30-50	All					—	—
	P.O.D. NW of SEC. 17 T-15N-R40E									
GW USE #1	AXEL CLAUSEN	WELL 160' & 120' - TWO	1950	?	DOMESTIC	SENE of SEC.			—	—
GW USE #2	AXEL CLAUSEN	WELL	1963	?	STOCK				—	—

NOTE: R—Denotes Regular Irrigation. F—Flood Irrigation.

Adequate Supply: Yes..... No..... Explain .....

Remarks .....

River Basin MISSOURI

Also in: Plat No. Twp. Rge.	Plat No. Twp. Rge.	Plat No. Twp. Rge.
Plat No. Twp. Rge.	Plat No. Twp. Rge.	Plat No. Twp. Rge.

Information From: AXEL CLAUSEN

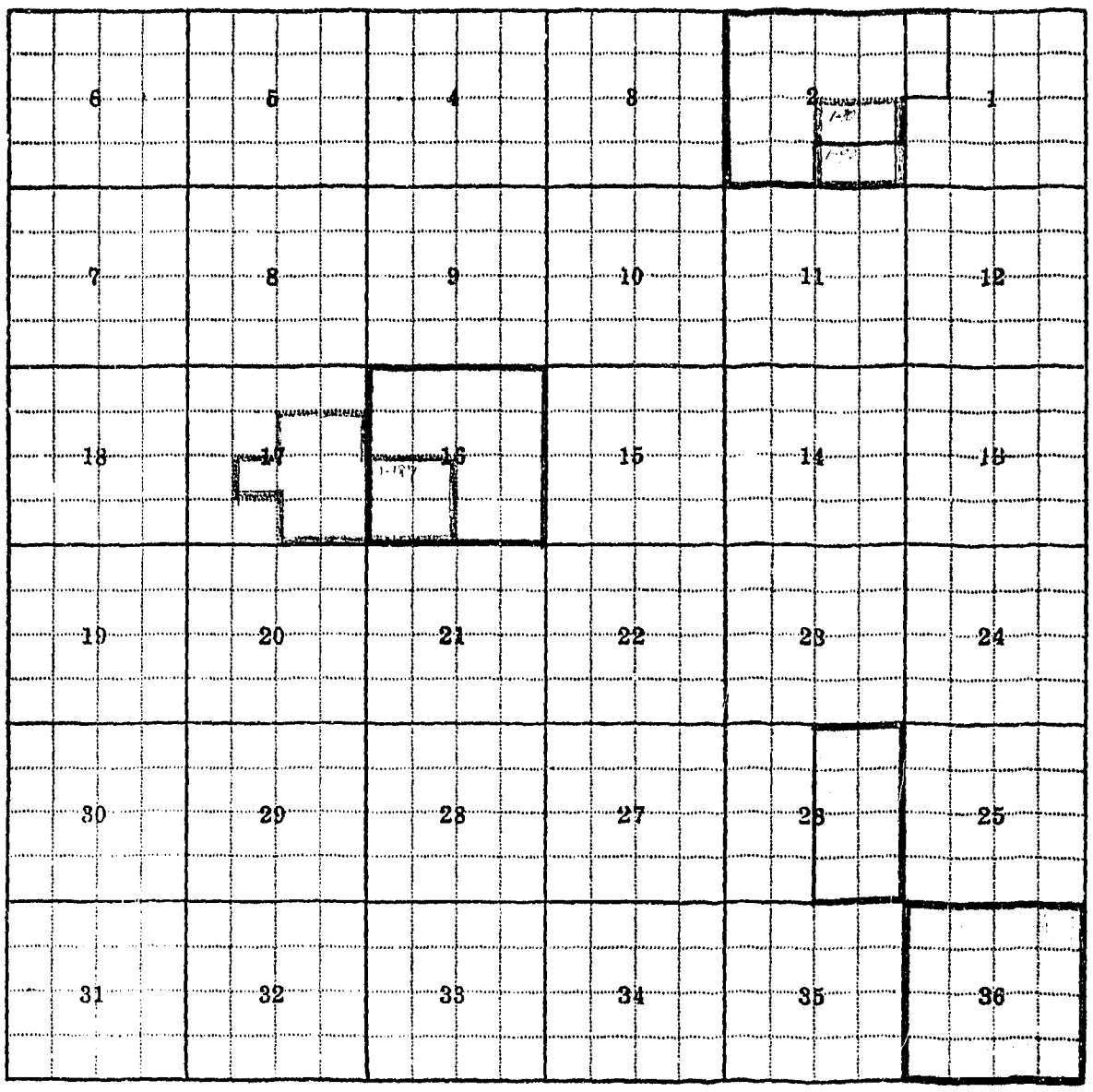

Land Ownership

F-1-A

County GARFIELD

T. 15N R. 40E Plat No. 116

Farm Checked: Date

MONTANA WATER RESOURCES BOARD

Water Resources Survey

Photo No. 7U-136

By SAM RODRIGUEZ

Legal Land Owner AXEL & CAROLINE CLAUSEN Address COHAGEN, MONT.

Operator AXEL CLAUSEN Address

Water is delivered by:— 1. Private System; 2. Ditch Company; 3. State Project; 4. Federal Project; 5. Irrigation District

App. No. Decree No.	NAME OF APPROPRIATOR TO WHOM DECREED	NAME OF STREAM	Date App. Date Priority	Miner's Inches	In Use	NAME OF DITCH (Water Delivered By)	No.	R/F	Present Irr. Acres	Irrigable Acres
1-90	ALBERT & BERTHA HOLTON	2 TRIBUTARIES of BIG DRY	MAY 22, 1930	50	NO (PT)				—	—
	P.O.D. CULVERT ON FEDERAL	AID HIGHWAY								
			1-30-1914							
M-266	BERTHA HOLTON	RED HORSE CREEK	1914	80	NO				—	—
	P.O.D BY PUMP FROM A DAM AT A POINT ABOUT									
	ON THE NORTH LINE AND 12 RODS FROM WEST LINE									
2USE #1	AXEL CLAUSEN	TWO WELLS - 160' & 120'	1950	?	DOMESTIC	SE NE of SEC. 12			—	—
2USE #2	AXEL CLAUSEN	WELL - 200'	1963	?	STOCK	SWSE of SEC. 11			—	—

NOTE: R—Denotes Regular Irrigation. F—Flood Irrigation.

Adequate Supply: Yes..... No..... Explain.....

Remarks.....

River Basin MISSOURI

Also in: Plat No. Twp. Rge.	Plat No. Twp. Rge.	Plat No. Twp. Rge.
Plat No. Twp. Rge.	Plat No. Twp. Rge.	Plat No. Twp. Rge.

Information From: AXEL CLAUSEN

6	5	4	3	2	1
7	8	9	10	11	12
18	17	16	15	14	13
19	20	21	22	23	24
30	29	28	27	26	25
31	32	33	34	35	36

Land Ownership

F-1-A

County GARFIELD

T. 15 R. 41 Plat No. 117

Farm Checked: Date 7-16-70

MONTANA WATER RESOURCES BOARD

Water Resources Survey

Photo No. 7JJ-19

By A. T. PRESTON

6JJ-320

Legal Land Owner JOHN J. PLUHAR

Address COHAGEN [illegible] 435-4181

Operator SAME

Address

Water is delivered by:— (1.) Private System; 2. Ditch Company; 3. State Project; 4. Federal Project; 5. Irrigation District

App. No. Decree No.	NAME OF APPROPRIATOR TO WHOM DECREED	NAME OF STREAM	Date App. Date Priority	Miner's Inches	In Use	NAME OF DITCH (Water Delivered By)	No.	R/F	Present Irr. Acres	Irrigable Acres
1-72	SEGER SORENSEN P.O.D. NW NW	DUCK SPRING CR. SEC 3	8-11-73 33	ALL	I	JOHN PLUHAR	1 / 1	R / F	56 / 6	14 Px
M-260	MRS. MAYE FLEMING	COULEE	5-12-14	*	NO				—	—
M-212	HANS NESHEIM	HAY CREEK	7-21-10	500	NO				—	—
2-75	JOHN PLUHAR SW NW SEC. 10	HAY CREEK	10-9-61	3200	NO	PLUHAR DAM DITCH & DIKE	1	R	—	Px56
USE	JOHN PLUHAR P.O.D. SW NW SEC. 10	COULEE *	—	—	I	PLUHAR DITCH	1	F		
USE	J. PLUHAR [illegible] SEC. 3	[illegible] COULEE TRIB 2 [illegible] CR.	—	[illegible]	I		1	F	2	—

NOTE: R—Denotes Regular Irrigation. F—Flood Irrigation.

Adequate Supply: Yes No Explain

Remarks

[illegible] 3 is 60 [illegible]

[illegible] W/R 2-75 & M-212

River Basin MISSOURI

Also in: Plat No. Twp. Rge.	Plat No. Twp. Rge.	Plat No. Twp. Rge.
Plat No. Twp. Rge.	Plat No. Twp. Rge.	Plat No. Twp. Rge.

Information From:

J. PLUHAR

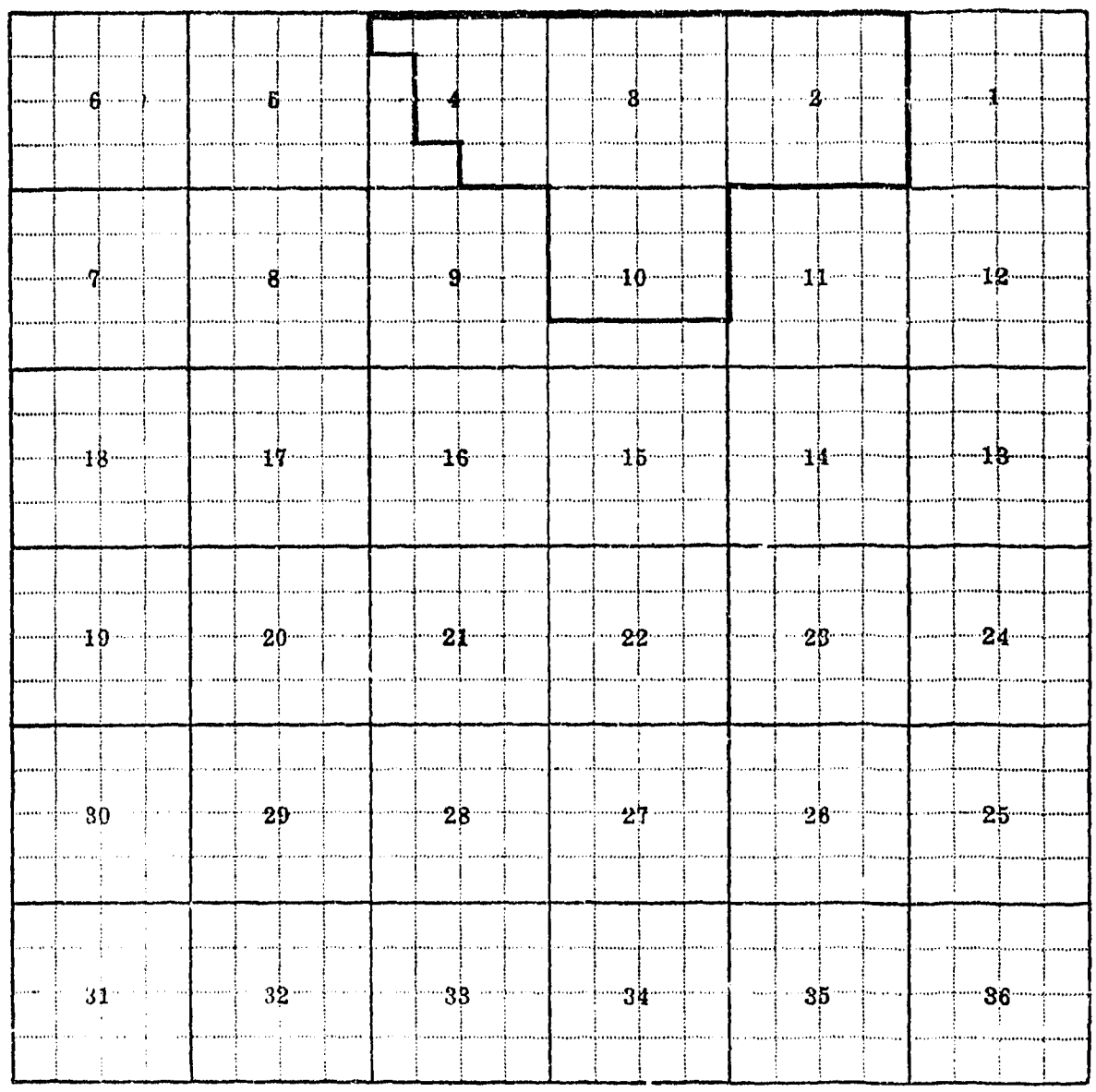

Land Ownership

F-1-A

County GARFIELD

T. 15 R. 41 Plat No. 17

Farm Checked: Date 7-16-70

MONTANA WATER RESOURCES BOARD

Water Resources Survey

Photo No. 7JJ-109

By A. T. PRESTON

7JJ-19

Legal Land Owner MORSE & MICHAEL PETIT Address COHAGEN

Operator SAME Address

Water is delivered by:— (1.) Private System; 2. Ditch Company; 3. State Project; 4. Federal Project; 5. Irrigation District

App. No. Decree No.	NAME OF APPROPRIATOR TO WHOM DECREED	NAME OF STREAM	Date App. Date Priority	Miner's Inches	In Use	NAME OF DITCH (Water Delivered By)	No.	R/F	Present Irr. Acres	Irrigable Acres
M-204	JULIUS FLANZE POD NE NE SEC 5	HAY CREEK, TRIB of LITTLE DRY CREEK	5-~~10~~ 6-10	500	I	Petit DAM DITCH & DIKES	1	R1	70	62
M-205	RAY T WEBB	HAY CREEK, TRIB of LITTLE DRY CREEK	5-~~10~~ 6-10	500	NO				—	—
M-208	*MATHILDA FLANZE	HAY CREEK, TRIB of LITTLE DRY CREEK	7-6-10	500	NO				—	—
USE	* MORSE PETIT INTENDED PLACE of USE	COULEE SESW SEC 8	—	—	I	MORSE PETIT DIKES [illegible]	1	F	—	2X

NOTE: R—Denotes Regular Irrigation. F—Flood Irrigation.

Adequate Supply: Yes No Explain

Remarks

** SEEMS to be a DUPLICATE of M-209.

[illegible] SOHE Checked with SCS [illegible]

[illegible]

* - [illegible] w/ M-204 ?

River Basin MISSOURI RIVER

Also in: Plat No. Twp. Rge.	Plat No. Twp. Rge.	Plat No. Twp. Rge.
Plat No. Twp. Rge.	Plat No. Twp. Rge.	Plat No. Twp. Rge.

Information From: Morse & Michael Petit

6	5	4	3	2	1
7	8	9	10	11	12
18	17	16	15	14	13
19	20	21	22	23	24
30	29	28	27	26	25
31	32	33	34	35	36

Land Ownership .....

F-1-A

County GARFIELD

Farm Checked: Date [illegible]

By A. T. PRESTON [illegible]

T. 15 R. 41 Plat No. 117

Photo No. 7-JJ-109

7-JJ-111

MONTANA WATER RESOURCES BOARD

Water Resources Survey

Legal Land Owner HERBERT & KATHERINE ZOOK Address

Operator Address

Water is delivered by:— 1. Private System; 2. Ditch Company; 3. State Project; 4. Federal Project; 5. Irrigation District

App. No. Decree No.	NAME OF APPROPRIATOR TO WHOM DECREED	NAME OF STREAM	Date App. Date Priority	Miner's Inches	In Use	NAME OF DITCH (Water Delivered By)	No.	R/F	Present Irr. Acres	Irrigable Acres
1-56	HERMAN L. WAGNER	COULEE WHICH FLOWS INTO LITTLE DRY	9-6-30	ALL	NO				—	—

NOTE: R--Denotes Regular Irrigation. F—Flood Irrigation.

Adequate Supply: Yes No Explain

Remarks

[illegible]

River Basin MISSOURI RIVER

Also in: Plat No. Twp. Rge.	Plat No. Twp. Rge.	Plat No. Twp. Rge.
Plat No. Twp. Rge.	Plat No. Twp. Rge.	Plat No. Twp. Rge.

Information From: Michael Pettit

6	5	4	3	2	1
7	8	9	10	11	12
18	17	16	15	14	13
19	20	21	22	23	24
30	29	28	27	26	25
31	32	33	34	35	36

Land Ownership .....

F-1-A

County GARFIELD

Farm Checked: Date

By A. T. PRESTON

T. 15 R. 41 Plat No. 117

Photo No. 7-JJ-17

6-JJ-322

MONTANA WATER RESOURCES BOARD

Water Resources Survey

Legal Land Owner MARY E. PESTKA Address

Operator Address

Water is delivered by:— 1. Private System; 2. Ditch Company; 3. State Project; 4. Federal Project; 5. Irrigation District

App. No. Decree No.	NAME OF APPROPRIATOR TO WHOM DECREED	NAME OF STREAM	Date App. Date Priority	Miner's Inches	In Use	NAME OF DITCH (Water Delivered By)	No.	R/F	Present Irr. Acres	Irrigable Acres
M-203	ALBERT J. MILLIGAN	DRY FORK of LITTLE DRY CR	MAY 12 1910	400	No (pt)				—	—

NOTE: R—Denotes Regular Irrigation. F—Flood Irrigation.

Adequate Supply: Yes No Explain

Remarks

[illegible] use not [illegible] water

River Basin MISSOURI

Also in: Plat No. Twp. Rge.	Plat No. Twp. Rge.	Plat No. Twp. Rge.
Plat No. Twp. Rge.	Plat No. Twp. Rge.	Plat No. Twp. Rge.

Information From: Michael Pettit

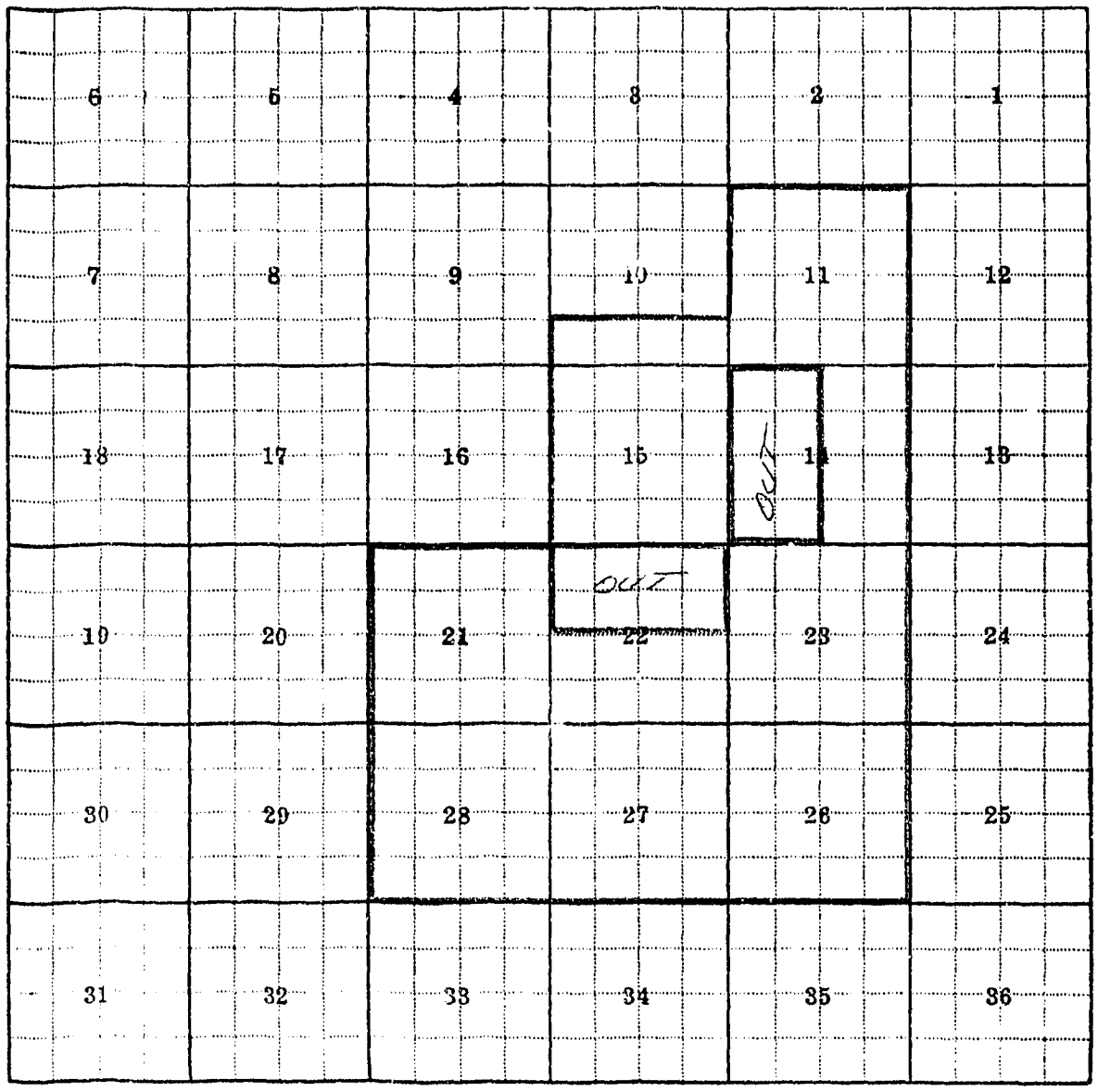

Land Ownership .....

.20

15N44E

F-1-A

County GARFIELD

T 15N R 44E Plat No. 120

Farm Checked: Date 10-14-70

Photo No. 5JJ-15 & 17

By JIM & Ron Haynes

MONTANA WATER RESOURCES BOARD

Water Resources Survey

Legal Land Owner JOHN B. JORDAN

Address Jordan, Mont. Rock Springs

Operator

Address

Water is delivered by:— (1.) Private System; 2. Ditch Company; 3. State Project; 4. Federal Project; 5. Irrigation District

App. No. Decree No.	NAME OF APPROPRIATOR TO WHOM DECREED	NAME OF STREAM	Date App. Date Priority	Miner's Inches	In Use	NAME OF DITCH (Water Delivered By)	No.	R/F	Present Irr. Acres	Irrigable Acres
* 1-57	LOUIS R. JORDAN	TREE COULEE & OTHERS	11-10-1930		I pt					
	POD DAM #2 130 RDS W. OF NE CORNER NE NE		SEC. 24	500						
	POD DAM #7 80 RDS E FROM W LINE SEC. 24			20.00						
						Jordan dikes	1	R2	110	—
M-212	THOMAS P. MEEHAN	TREE COULEE	7-30-1910	6.00	I					
	POD DAM									

NOTE: R—Denotes Regular Irrigation. F—Flood Irrigation.

Adequate Supply: Yes..... No..... Explain.....

Remarks

[illegible]

[illegible]

[illegible]

[illegible]

* DAM #1 IS FILED 3-13 IM PRAIRIE COUNTY POD SW NW NW SEC-20 T15N-R45E

River Basin MISSOURI

Also in: Plat No..... Twp..... Rge.....	Plat No..... Twp..... Rge.....	Plat No..... Twp..... Rge.....
Plat No..... Twp..... Rge.....	Plat No..... Twp..... Rge.....	Plat No..... Twp..... Rge.....

Information From:

John Jordan

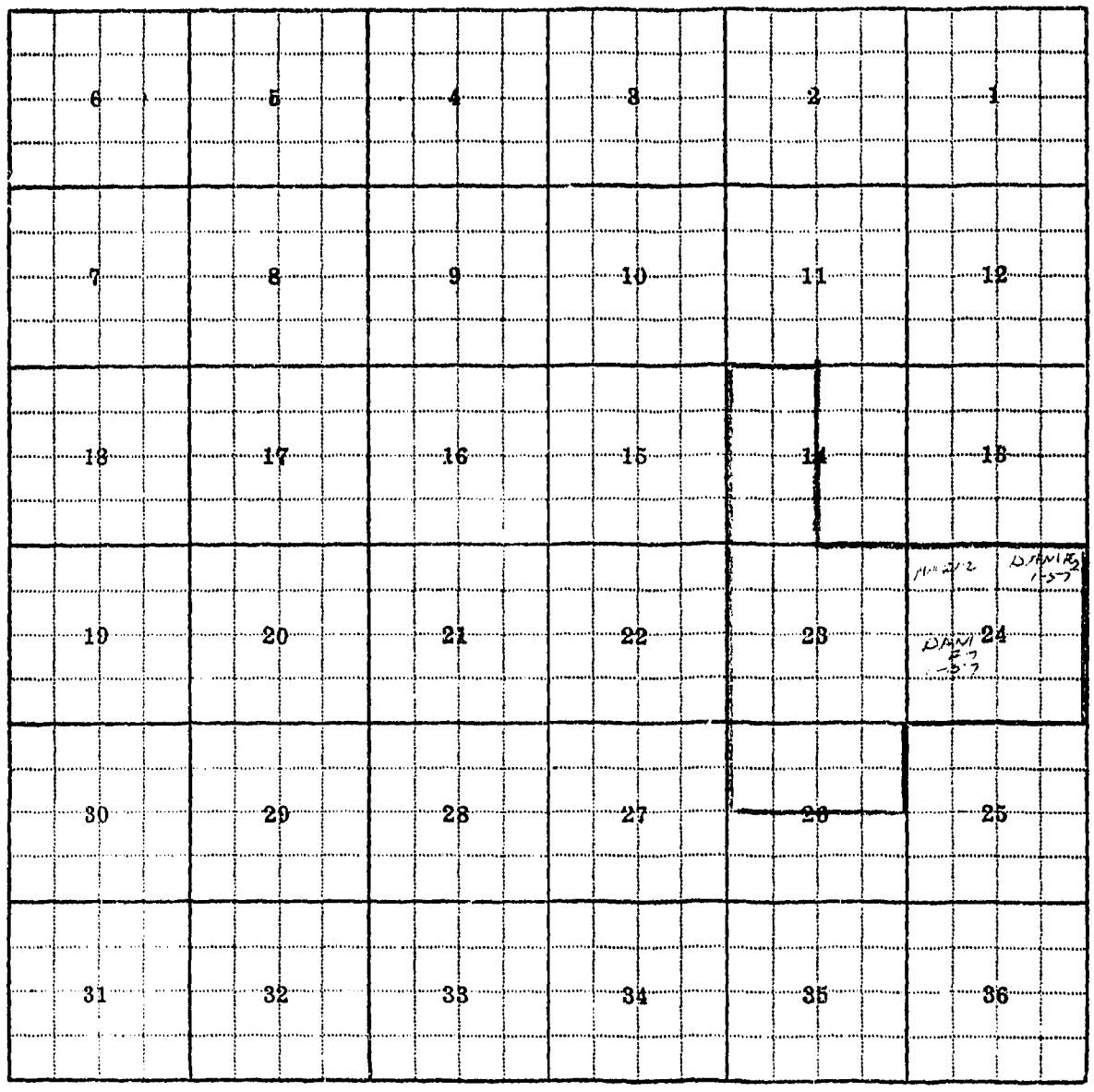

Land Ownership

F-1-A

County GARFIELD

T 15N R 44E Plat No. 120

Farm Checked: Date 10-15-70

MONTANA WATER RESOURCES BOARD

Water Resources Survey

Photo No. 5JJ-42

By Jim Ron Haynes

Legal Land Owner JAY D. & MARY SINGLETON Address Crow Rock Rt., Miles City

Operator Same Address Same

Water is delivered by:— 1. Private System; 2. Ditch Company; 3. State Project; 4. Federal Project; 5. Irrigation District

App. No. Decree No.	NAME OF APPROPRIATOR TO WHOM DECREED	NAME OF STREAM	Date App. Date Priority	Miner's Inches	In Use	NAME OF DITCH (Water Delivered By)	No.	R/F	Present Irr. Acres	Irrigable Acres
2-415	NEPLE V. SINGELTON	TREE COULEE & TRIBS.	1960	40,000	I	Singleton dikes		R2	35	
	POD DAM #1 EL SE 1/4	SEC. 28								
	POD DAM #2 SW 1/4	SEC. 28								

NOTE: R—Denotes Regular Irrigation. F—Flood Irrigation.

Adequate Supply: Yes..... No..... Explain.....

Remarks.....

River Basin MISSOURI

Also in: Plat No..... Twp..... Rge.....	Plat No..... Twp..... Rge.....	Plat No..... Twp..... Rge.....
Plat No..... Twp..... Rge.....	Plat No..... Twp..... Rge.....	Plat No..... Twp..... Rge.....

Information From:

J. B. Jordan Jr.
Neighbor

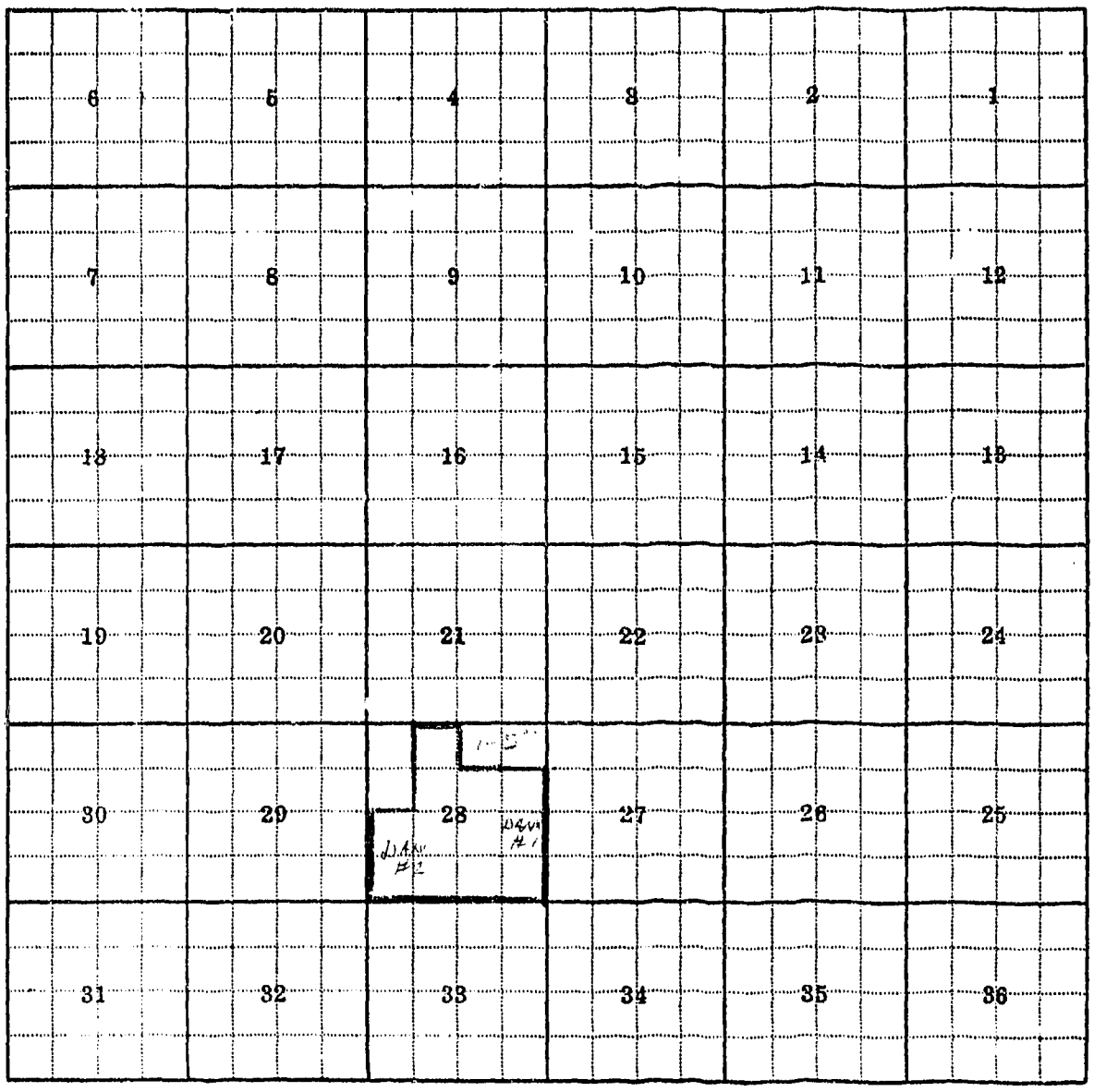

Land Ownership

F-1-A

County GARFIELD

T 15N R 44E Plat No. 120

Farm Checked: Date 10-14-70

MONTANA WATER RESOURCES BOARD

Water Resources Survey

Photo No. 5J-40, 5J-42

By Jim & Ron Haynes

Legal Land Owner FRED J. NEUHARDT Address Jordan, Mont.

Operator Address

Water is delivered by:— 1. Private System; 2. Ditch Company; 3. State Project; 4. Federal Project; 5. Irrigation District

App. No. Decree No.	NAME OF APPROPRIATOR TO WHOM DECREED	NAME OF STREAM	Date App. Date Priority	Miner's Inches	In Use	NAME OF DITCH (Water Delivered By)	No.	R/F	Present Irr. Acres	Irrigable Acres
1-57	LOUIS R. JORDAN	TREE COULEE & OTHERS	11-10-1930		5 pt.				—	—
POD.	DAM #3 1100'S OF NW CORNER OF NW NE SEC 27			500						
POD	DAM #4 1300'S OF NW CORNER OF NW NE SEC 27			2000						
POD	DAM #5 300' N OF S LINE SEC 22			500						

NOTE: R—Denotes Regular Irrigation. F—Flood Irrigation.

Adequate Supply: Yes ..... No ..... Explain .....

Remarks .....

River Basin MISSOURI

Also in: Plat No. ..... Twp. ..... Rge.	Plat No. ..... Twp. ..... Rge.	Plat No. ..... Twp. ..... Rge. .....
Plat No. ..... Twp. ..... Rge.	Plat No. ..... Twp. ..... Rge.	Plat No. ..... Twp. ..... Rge. .....

Information From: Field Survey

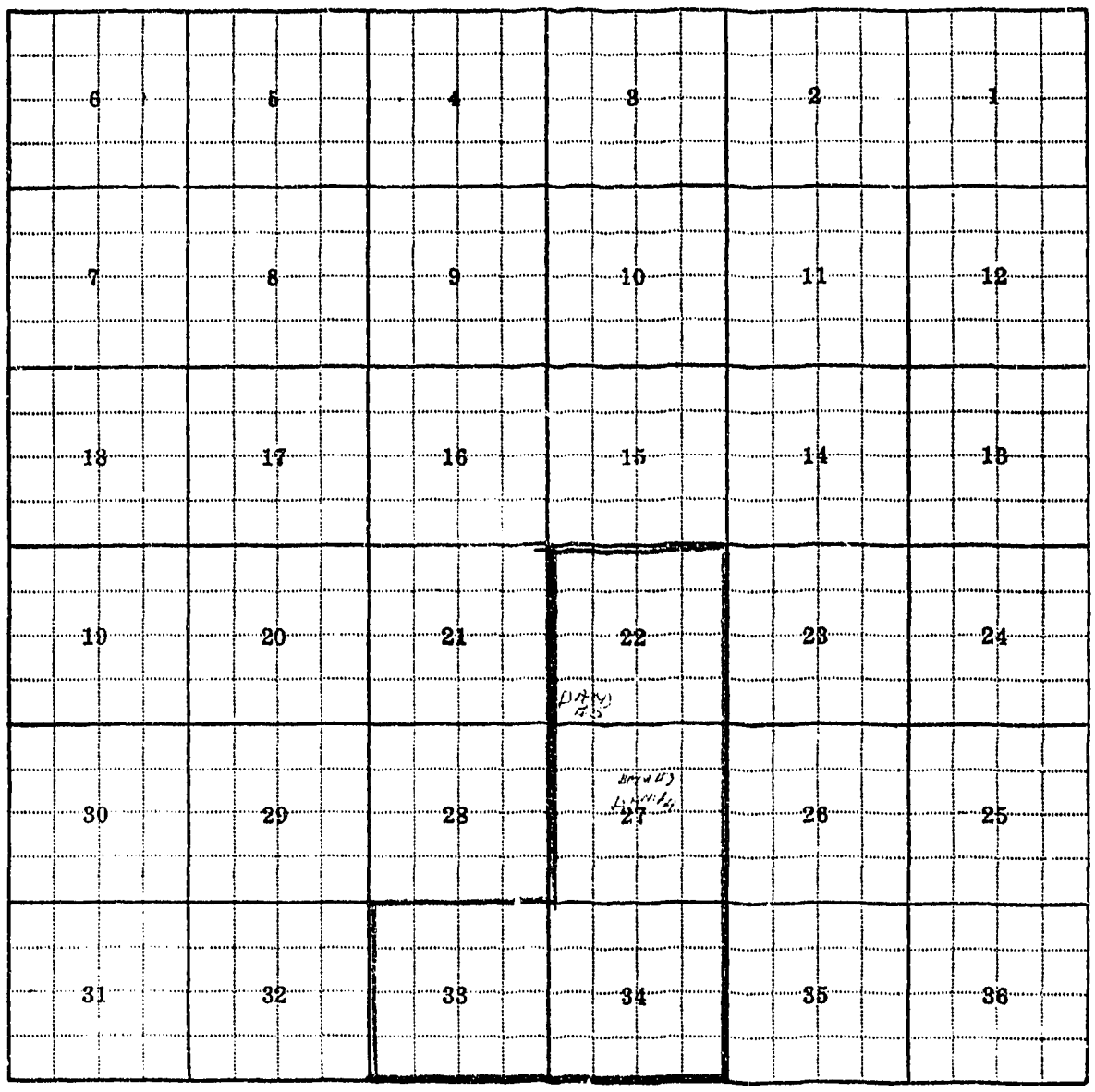

Land Ownership

F-1-A

County GARFIELD

T 15N R 44E Plat No. 120

Farm Checked: Date 10-19-70

MONTANA WATER RESOURCES BOARD

Water Resources Survey

Photo No. 5JJ 73, 5JJ-71, 5JJ-40, 5JJ-42

By JIM & Ron Haynes

Legal Land Owner MERLE SINGLETON Address Jordan, Mont.

Operator Same Address Same

Water is delivered by:— 1. Private System; 2. Ditch Company; 3. State Project; 4. Federal Project; 5. Irrigation District

App. No. Decree No.	NAME OF APPROPRIATOR TO WHOM DECREED	NAME OF STREAM	Date App. Date Priority	Miner's Inches	In Use	NAME OF DITCH (Water Delivered By)	No.	R/F	Present Irr. Acres	Irrigable Acres
1-57	LOUIS R JORDAN	TREE COULEE & OTHERS	11-10-1930		NO pt.				—	—
POD.	DAM #6 700'E OF	SW CORNER OF NWNE SEC 25		2000						
2-115	MERLE V. SINGLETON	TREE COULEE & TRIBS.	~~1933~~	40000	NO pt				—	—
	POD DAM #3 SESE	SEC 29	4-21-1966							

NOTE: R—Denotes Regular Irrigation. F—Flood Irrigation.

Adequate Supply: Yes..... No..... Explain.....

Remarks.....

River Basin MISSOURI

Also in: Plat No..... Twp..... Rge.....	Plat No..... Twp..... Rge.....	Plat No..... Twp..... Rge.....
Plat No..... Twp..... Rge.....	Plat No..... Twp..... Rge.....	Plat No..... Twp..... Rge.....

Information From: Field Survey

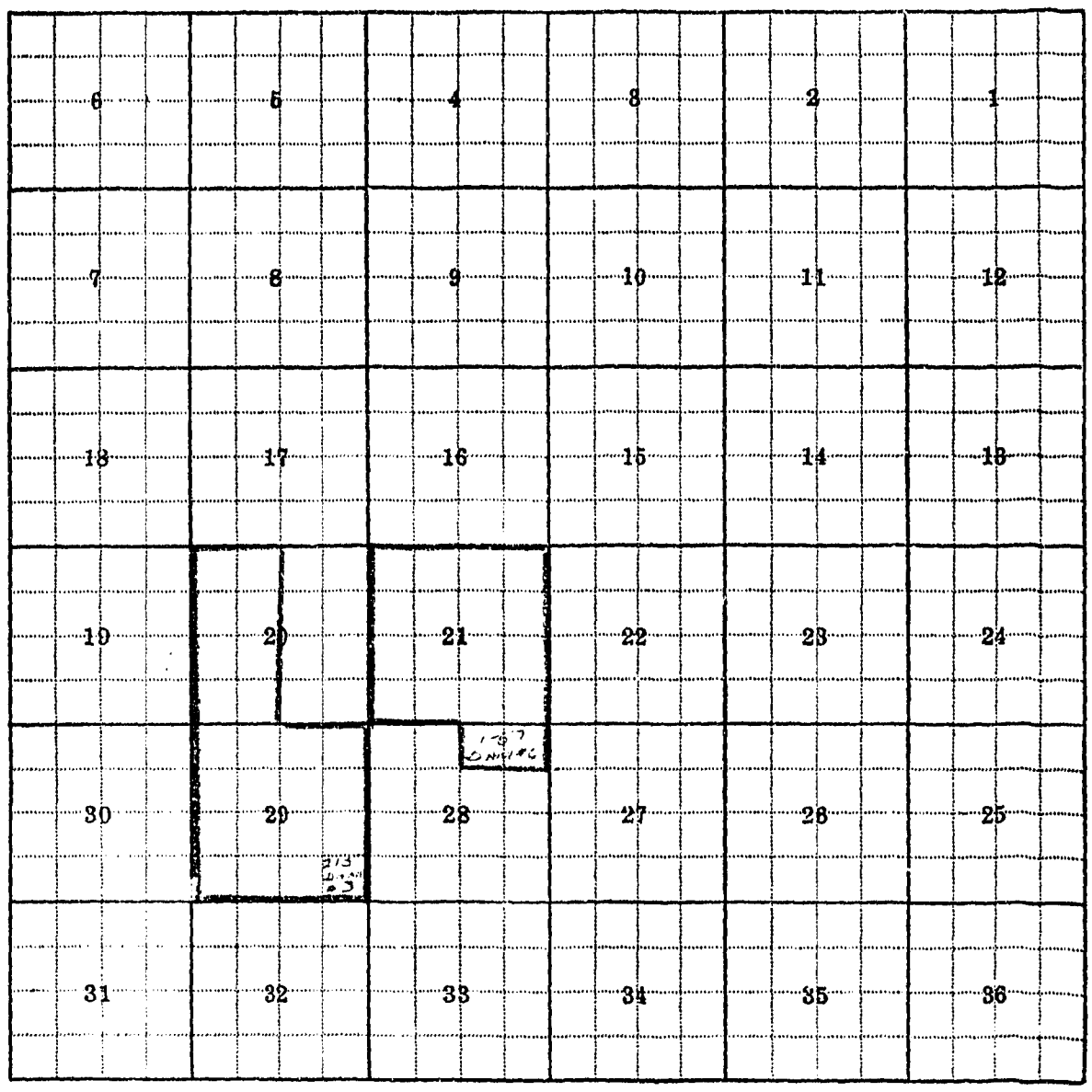

Land Ownership

F-1-A

County GARFIELD

T 15N R 44E Plat No. 120

Farm Checked: Date 6-24-70 10-15-70

By JIM & Ron Haynes

MONTANA WATER RESOURCES BOARD

Water Resources Survey

Photo No. 5JJ-50 & 38
5JJ-15-17 & 19
5JJ-71-73 & 75

Legal Land Owner GROVER SWIFT Address MILES CITY

Operator CURTIS WORKMAN Address MILES CITY

Water is delivered by:— 1. Private System; 2. Ditch Company; 3. State Project; 4. Federal Project; 5. Irrigation District

App. No. Decree No.	NAME OF APPROPRIATOR TO WHOM DECREED	NAME OF STREAM	Date App. Date Priority	Miner's Inches	In Use	NAME OF DITCH (Water Delivered By)	No.	R/F	Present Irr. Acres	Irrigable Acres
M-201	HELEN L. WOODSON	CROW ROCK CREEK	8-30-1909	350	No				—	—
	POD CENTER OF NE SEX SEC. 30									
M-210	WARREN R. WOODSON	CROW ROCK CREEK	7-21-1910	250	No				—	—
	POD 20 CHAINS NE OF SW CORNER SEC. 12									

NOTE: R—Denotes Regular Irrigation. F—Flood Irrigation.

Adequate Supply: Yes..... No..... Explain.....

Remarks.....

River Basin MISSOURI

Also in: Plat No. Twp. Rge.	Plat No. Twp. Rge.	Plat No. Twp. Rge.
Plat No. Twp. Rge.	Plat No. Twp. Rge.	Plat No. Twp. Rge.

Information From: Field Survey

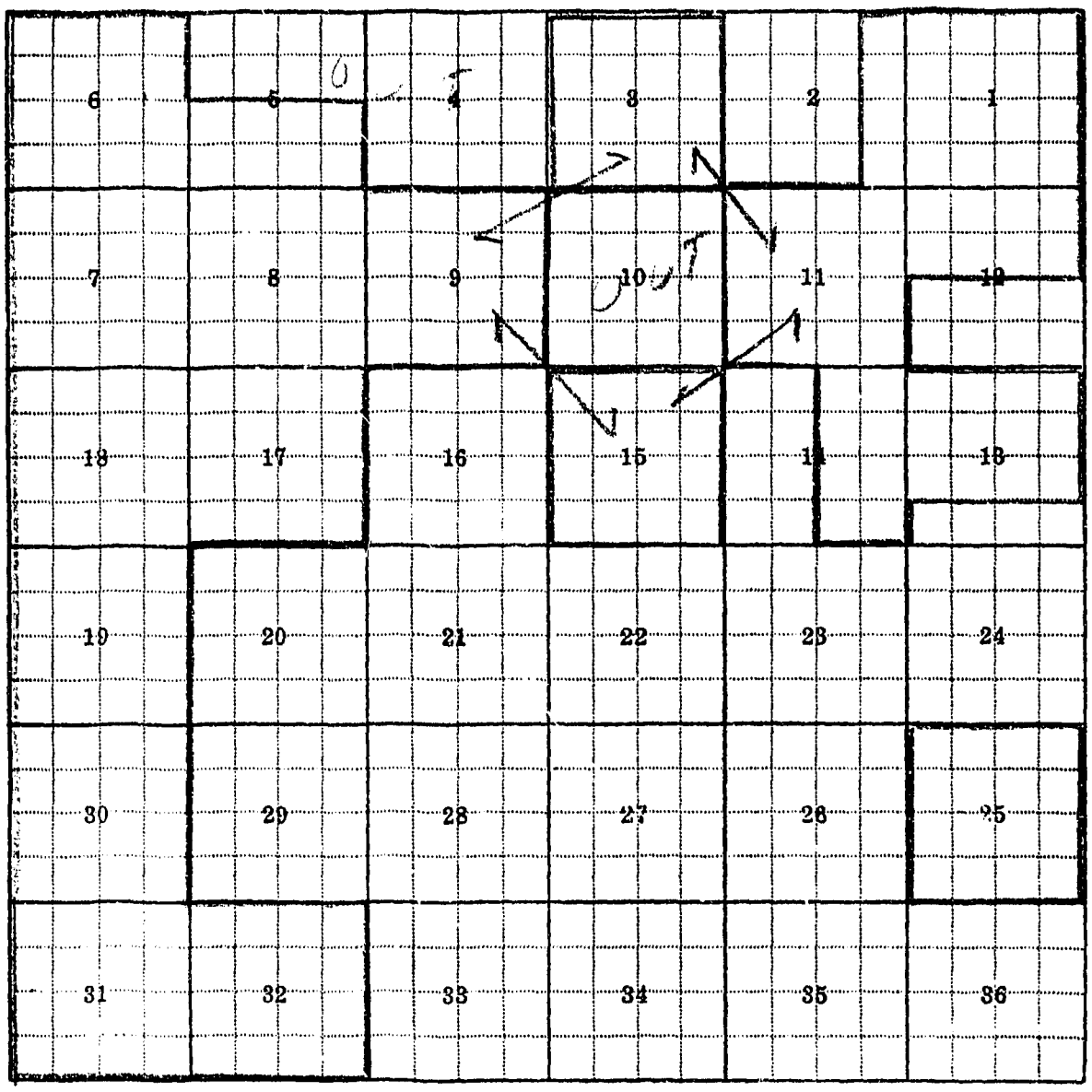

Land Ownership.....

.....

.....

121

14N30E

F-1-A

County GARFIELD

T. 14 R. 30 Plat No. 121

Farm Checked: Date 9-25-70

Photo No. 111-101

By A. T. PRESTON

MONTANA WATER RESOURCES BOARD

Water Resources Survey

Legal Land Owner WILLIAMS COULEE GRAZING DISTRICT Address MOSBY

Operator ~~[illegible]~~ LLOYD ROWTON Address MOSBY

Water is delivered by:— 1. Private System; 2. Ditch Company; 3. State Project; 4. Federal Project; 5. Irrigation District

App. No. Decree No.	NAME OF APPROPRIATOR TO WHOM DECREED	NAME OF STREAM	Date App. Date Priority	Miner's Inches	In Use	NAME OF DITCH (Water Delivered By)	No.	R/F	Present Irr. Acres	Irrigable Acres
M-169	JOHN HILL	SAGE CREEK	5-19-09	400	NO				—	—
USE	LLOYD ROWTON	MUSSELSHELL R	1960	—	I	ROWTON	1	R2		
	POD. SE SW SEC. 2									
PROJ.	MWRB	MUSSELSHELL R			I		5	R1	11	—

NOTE: R—Denotes Regular Irrigation. F—Flood Irrigation.

Adequate Supply: Yes..... No..... Explain.....

Remarks

PROJECT
DEADMAN BASIN
CONTRACT
229

AF
150

SEE ROWTON FORM

River Basin MUSSELSHELL RIVER

Also in: Plat No. Twp. Rge.	Plat No. Twp. Rge.	Plat No. Twp. Rge.
Plat No. Twp. Rge.	Plat No. Twp. Rge.	Plat No. Twp. Rge.

Information From:
LLOYD ROWTON
[redacted]

6	5	4	3	2	1
7	8	9	10	11	12
18	17	16	15	14	13
19	20	21	22	23	24
30	29	28	27	26	25
31	32	33	34	35	36

Land Ownership

F-1-A

SEND BOOK

County GARFIELD T. 17 R. 30 Plat No. 121

Farm Checked: Date 9-23-70

MONTANA WATER RESOURCES BOARD

Water Resources Survey

Photo No. 171-101

By A. T. Preston

Legal Land Owner PARKEY & ALMA ROWTON Address MOSBY, MONT

Operator LLOYD ROWTON Address SAME

Water is delivered by:— 1. Private System; 2. Ditch Company; 3. State Project; 4. Federal Project; 5. Irrigation District

App. No. Decree No.	NAME OF APPROPRIATOR TO WHOM DECREED	NAME OF STREAM	Date App. Date Priority	Miner's Inches	In Use	NAME OF DITCH (Water Delivered By)	No.	R/F	Present Irr. Acres	Irrigable Acres
* USE	LLOYD ROWTON POD SESW SEC 2	MUSSELSHELL RIVER	1960	—	I	ROWTON PUMP DITCHES & DIKES	1	R2		—
PROJ.	M W R B	MUSSELSHELL R.	✓	✓	I	ROWTON PUMP DITCHES & DIKES	3	R1	5	—
M-164	JOHN HILL POD NWSESW SEC. 2	SAGE CREEK	6-19-1904	400	I (m)	ROWTON PUMP DITCHES & DIKES	1	R2	20	—

NOTE: R—Denotes Regular Irrigation. F—Flood Irrigation.

Adequate Supply: Yes..... No..... Explain.....

Remarks

* AT ONE TIME WHERE DITCH IS MARKED (t.o.d.) NENW SEC 11, WATER WAS DIVERTED BY DITCH FOR DRAINAGE ALONG DIKE ONTO FIELD ETC. NOW THEY PUMP FROM RIVER.

** ARTESIAN WELL MARKED IN SESE SEC 2 IS USED FOR STOCK BUT IN FUTURE WILL BE USED FOR NEW ITC SYSTEM NOT DEVELOPED YET. THEY WILL NOT BE USING THE OLD DIKE SYSTEM IN SEC. 2

** DEADMAN BASIN PROJ

CONTRACT #	R/F
229	150

River Basin MUSSELSHELL RIVER

Also in: Plat No. Twp. Rge.	Plat No. Twp. Rge.	Plat No. Twp. Rge.
Plat No. Twp. Rge.	Plat No. Twp. Rge.	Plat No. Twp. Rge.

Information From: LLOYD ROWTON

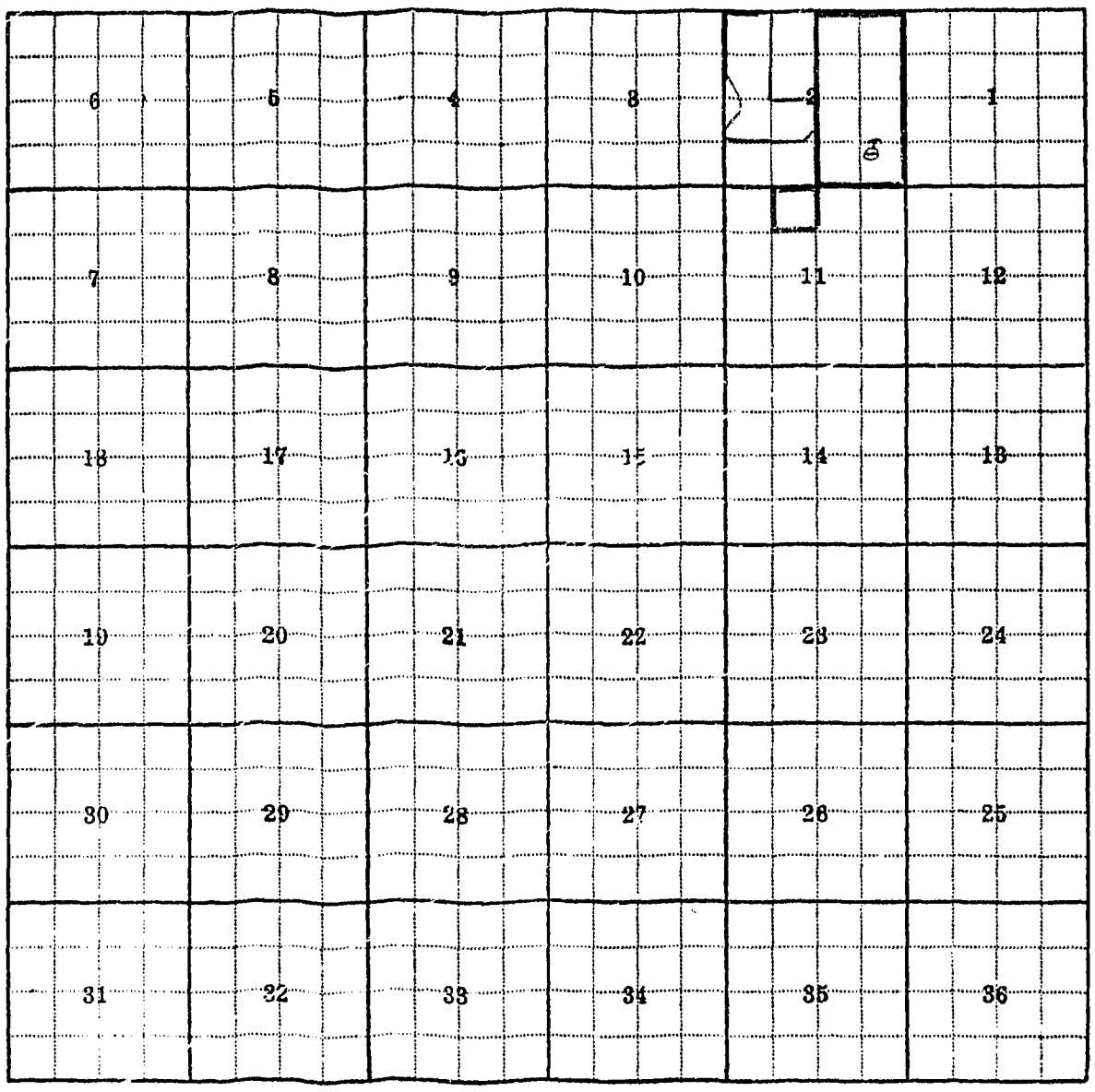

Land Ownership

PAGE 1 OF 2

SEND BOOK

F-1-A

County GARFIELD

T. 14 R. 30 Plat No. 121

Farm Checked: Date 9-23-70

MONTANA WATER RESOURCES BOARD

Water Resources Survey PAGE 1 OF 2

Photo No. 1-77-97 - 1-77-80

By A. T. PRESTON

1-77-78

Legal Land Owner LOU E & MARGARET HILL Address MOSBY, MONT.

Operator SAME Address

Water is delivered by:— 1. Private System; 2. Ditch Company; 3. State Project; 4. Federal Project; 5. Irrigation District

App. No. Decree No.	NAME OF APPROPRIATOR TO WHOM DECREED	NAME OF STREAM	Date App. Date Priority	Miner's Inches	In Use	NAME OF DITCH (Water Delivered By)	No.	R/F	Present Irr. Acres	Irrigable Acres
* M-227	ANGELO WATTERSON	MUSSELSHELL RIVER	9-1-11	200	I	HILL PUMP & DITCHES	1	R1		—
	P.O.D. NE NE - 28 - SEC.									
* PET. 47-58	JAMES A. WATTERSON	MUSSELSHELL RIVER	2-7-03	2500						
2-47	LOU E & MARGARET HILL	UNNAMED COULEE & TRIBS	9-21-60	100	I	HILL DAM, DITCHES &	1	R2	52	—
	P.O.D. NE SE SEC. 34					DIKE				
* 2-63	LOU E & MARGARET HILL	MUSSELSHELL RIVER	12-27-60	250	I	HILL PUMP & DITCH	1	R1		—
* 2-62	LOU E & MARGARET HILL	MUSSELSHELL RIVER	12-27-60	250						
47-218A	BENJAMIN COLLIER	MUSSELSHELL RIVER	7-1-16	50	NO					
2-64	LOU E & MARGARET HILL	UNNAMED CREEK & TRIBS.	12-27-60	100	S				—	—
		(RESERVOIR)								

NOTE: R—Denotes Regular Irrigation. F—Flood Irrigation.

Adequate Supply: Yes..... No..... Explain.....

Remarks.....

G.W 123489 LOU HILL WELL 1962 100 gm S/D SWSE SEC. 27 V

* THESE WATER RIGHTS ARE SUPPLEMENTAL TO THE DEADMAN BASIN PROJ.
SEE PAGE #2

River Basin MUSSELSHELL RIVER

Also in: Plat No..... Twp..... Rge.....	Plat No..... Twp..... Rge.....	Plat No..... Twp..... Rge.....
Plat No..... Twp..... Rge.....	Plat No..... Twp..... Rge.....	Plat No..... Twp..... Rge.....

Information From:

LOU HILL

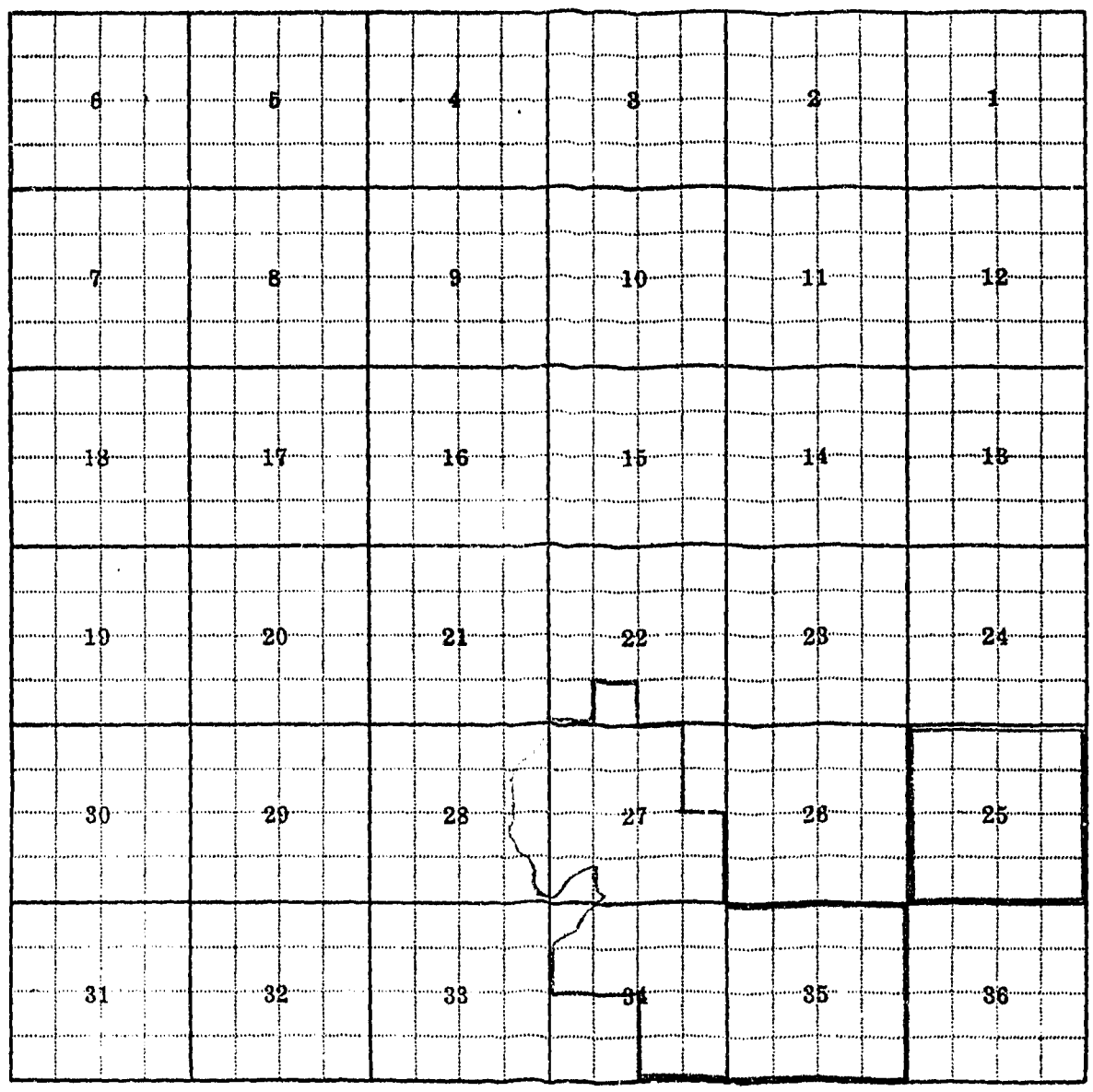

Land Ownership

PAGE 2 OF 2

F-1-A

County GARFIELD

T 14 N R 30 E Plat No. 121

Farm Checked: Date

MONTANA WATER RESOURCES BOARD

Water Resources Survey PAGE 2

Photo No.

By

Legal Land Owner LOU E & MARGARET HILL Address MOSBY

Operator Address

Water is delivered by:— 1. Private System; 2. Ditch Company; (3.) State Project; 4. Federal Project; 5. Irrigation District

App. No. Decree No.	NAME OF APPROPRIATOR TO WHOM DECREED	NAME OF STREAM	Date App. Date Priority	Miner's Inches	In Use	NAME OF DITCH (Water Delivered By)	No.	R/F	Present Irr. Acres	Irrigable Acres
** PROJ.	M W R B	MUSSELSHELL R.	✓	✓	I	HILL	3	R1	86	—

NOTE: R—Denotes Regular Irrigation. F—Flood Irrigation.

Adequate Supply: Yes No Explain

Remarks

** PEADMAN BASIN PROJ

CONTRACT #	
226	100
227	40

River Basin

Also in: Plat No. Twp. Rge.	Plat No. Twp. Rge.	Plat No. Twp. Rge.
Plat No. Twp. Rge.	Plat No. Twp. Rge.	Plat No. Twp. Rge.

Information From:

F-1-A

County GARFIELD T. 19 R. 30 Plat No. 121

Farm Checked: Date 9-23-70

MONTANA WATER RESOURCES BOARD

Water Resources Survey

Photo No. 1-II-80

By A. T. PRESTON

Legal Land Owner CLINT & LOU ANN WOODFORD Address MOSBY MONT.

Operator SAME Address

Water is delivered by:— (1.) Private System; 2. Ditch Company; 3. State Project; 4. Federal Project; 5. Irrigation District

App. No. Decree No.	NAME OF APPROPRIATOR TO WHOM DECREED	NAME OF STREAM	Date App. Date Priority	Miner's Inches	In Use	NAME OF DITCH (Water Delivered By)	No.	R/F	Present Irr. Acres	Irrigable Acres
L-191	TEDDY P HILL	FLOOD & WASTE WATER of SWNW of SEC 34	11-3-50	UNK.	NO				—	—
M-121	ALEXANDER I BOYLE ROD SWNW	MUSSELSHELL RIVER SEC 33	10-21-00	1000	I (F)	WOODFORD PUMP & DITCH	1	R2	27	—

NOTE: R—Denotes Regular Irrigation. F—Flood Irrigation.

Adequate Supply: Yes..... No..... Explain.....

Remarks.....

River Basin MUSSELSHELL RIVER

Also in: Plat No. Twp. Rge.	Plat No. Twp. Rge.	Plat No. Twp. Rge.
Plat No. Twp. Rge.	Plat No. Twp. Rge.	Plat No. Twp. Rge.

Information From: LOU ANN WOODFORD

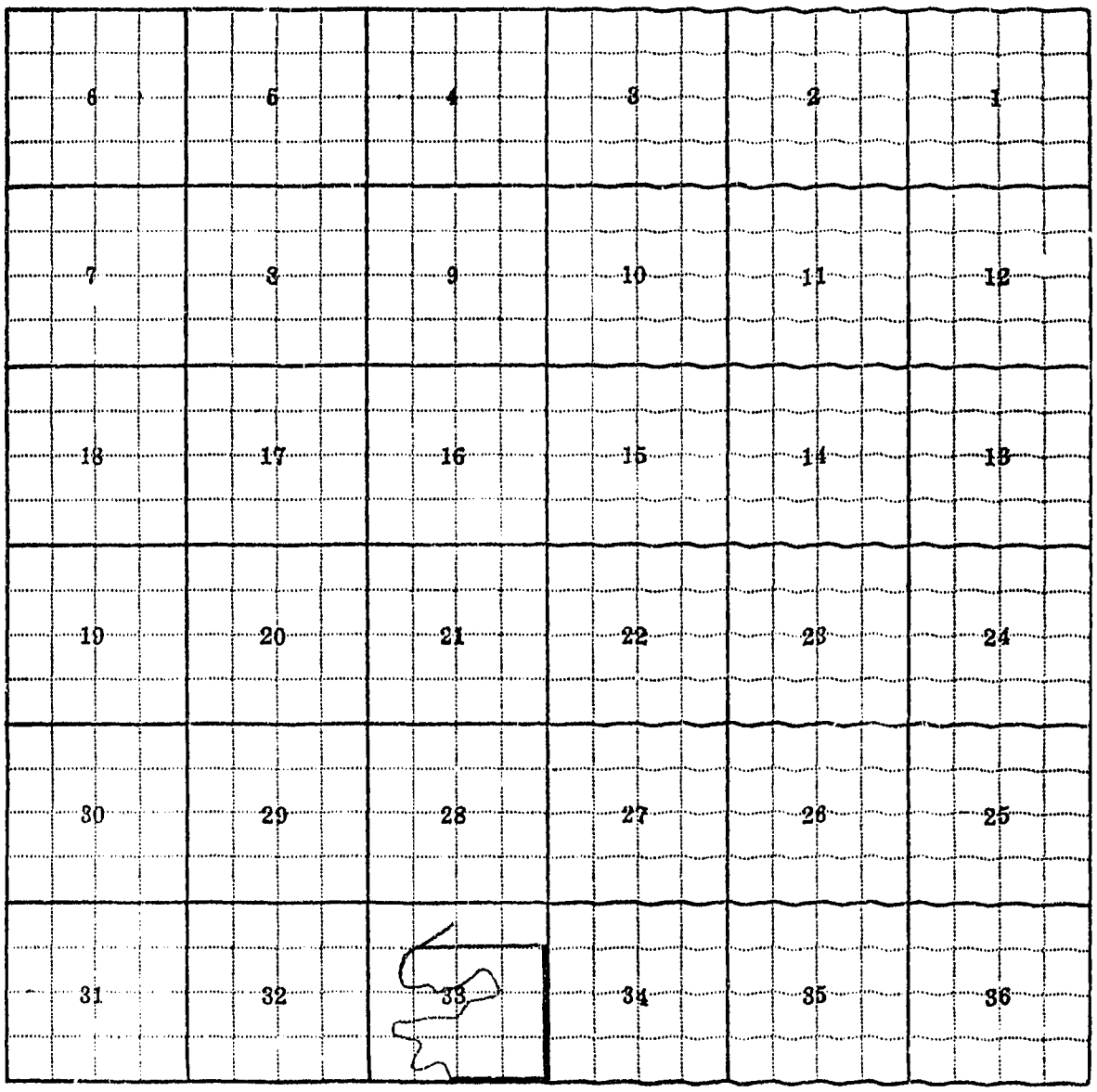

6	5	4	3	2	1
7	8	9	10	11	12
18	17	16	15	14	13
19	20	21	22	23	24
30	29	28	27	26	25
31	32	33	34	35	36

Land Ownership

F-1-A

County GARFIELD

T 19 R 30 Plat No. 121

Farm Checked: Date 9-23-70

MONTANA WATER RESOURCES BOARD

Water Resources Survey

Photo No. 1 JJ-80

By A. T. PRESTON

Legal Land Owner LEONA MC GIBONEY Address MOSBY

Operator SAME Address

Water is delivered by:— (1.) Private System; 2. Ditch Company; 3. State Project; 4. Federal Project; 5. Irrigation District

App. No. Decree No.	NAME OF APPROPRIATOR TO WHOM DECREED	NAME OF STREAM	Date App. Date Priority	Miner's Inches	In Use	NAME OF DITCH (Water Delivered By)	No.	R/F	Present Irr. Acres	Irrigable Acres
USE	LEONA MC GIBONEY P.O.D. NW NW	MUSSELSHELL RIVER SEC. 33	—	—	I	MCGIBONEY PUMP & DITCH	1	R2	24	—
PROJ	M W R B	MUSSELSHELL R	✓	✓	NO	McGIBONEY PUMP & DITCH	3	R1		

NOTE: R—Denotes Regular Irrigation. F—Flood Irrigation.

Adequate Supply: Yes..... No..... Explain.....

Remarks.....

DEADMAN BASIN PROJ.

CONTRACT #	A/F
230	100

CANCELED 11-5-1964

River Basin MUSSELSHELL RIVER

Also in: Plat No..... Twp..... Rge.....	Plat No..... Twp..... Rge.....	Plat No..... Twp..... Rge.....
Plat No..... Twp..... Rge.....	Plat No..... Twp..... Rge.....	Plat No..... Twp..... Rge.....

Information From:

LOU ANN WOODFORD

6	5	4	3	2	1
7	8	9	10	11	12
18	17	16	15	14	13
19	20	21	22	23	24
30	29	28	27	26	25
31	32	33	34	35	36

Land Ownership

F-1-A

County GARFIELD

T 19 R 30 Plat No 121

Farm Checked: Date 9-23-70

MONTANA WATER RESOURCES BOARD

Water Resources Survey

Photo No. III-101-100-99

By A T PRESTON

III-80

Legal Land Owner U.S.A. Address

Operator BUD SHAW Address MOSBY, MONT.

Water is delivered by:— 1. Private System; 2. Ditch Company; 3. State Project; 4. Federal Project; 5. Irrigation District

App. No. Decree No.	NAME OF APPROPRIATOR TO WHOM DECREED	NAME OF STREAM	Date App. Date Priority	Miner's Inches	In Use	NAME OF DITCH (Water Delivered By)	No.	R/F	Present Irr. Acres	Irrigable Acres
2-37	BUD THEODORE SHAW	MONIC & SHAW COULEES OR CREEKS WHICH FORM SHAW OR OR COULEES	~~BEFORE 1950~~ ~~7-16-1960~~ BEFORE 1950	2000	NO (pt)		1	R2	20	—

NOTE: R—Denotes Regular Irrigation. F—Flood Irrigation.

Adequate Supply: Yes..... No..... Explain.....

Remarks.....

River Basin MUSSELSHELL RIVER

Also in: Plat No..... Twp..... Rge.....	Plat No..... Twp..... Rge.....	Plat No..... Twp..... Rge.....
Plat No..... Twp..... Rge.....	Plat No..... Twp..... Rge.....	Plat No..... Twp..... Rge.....

Information From:

BUD SHAW

USA
B&D SHAW

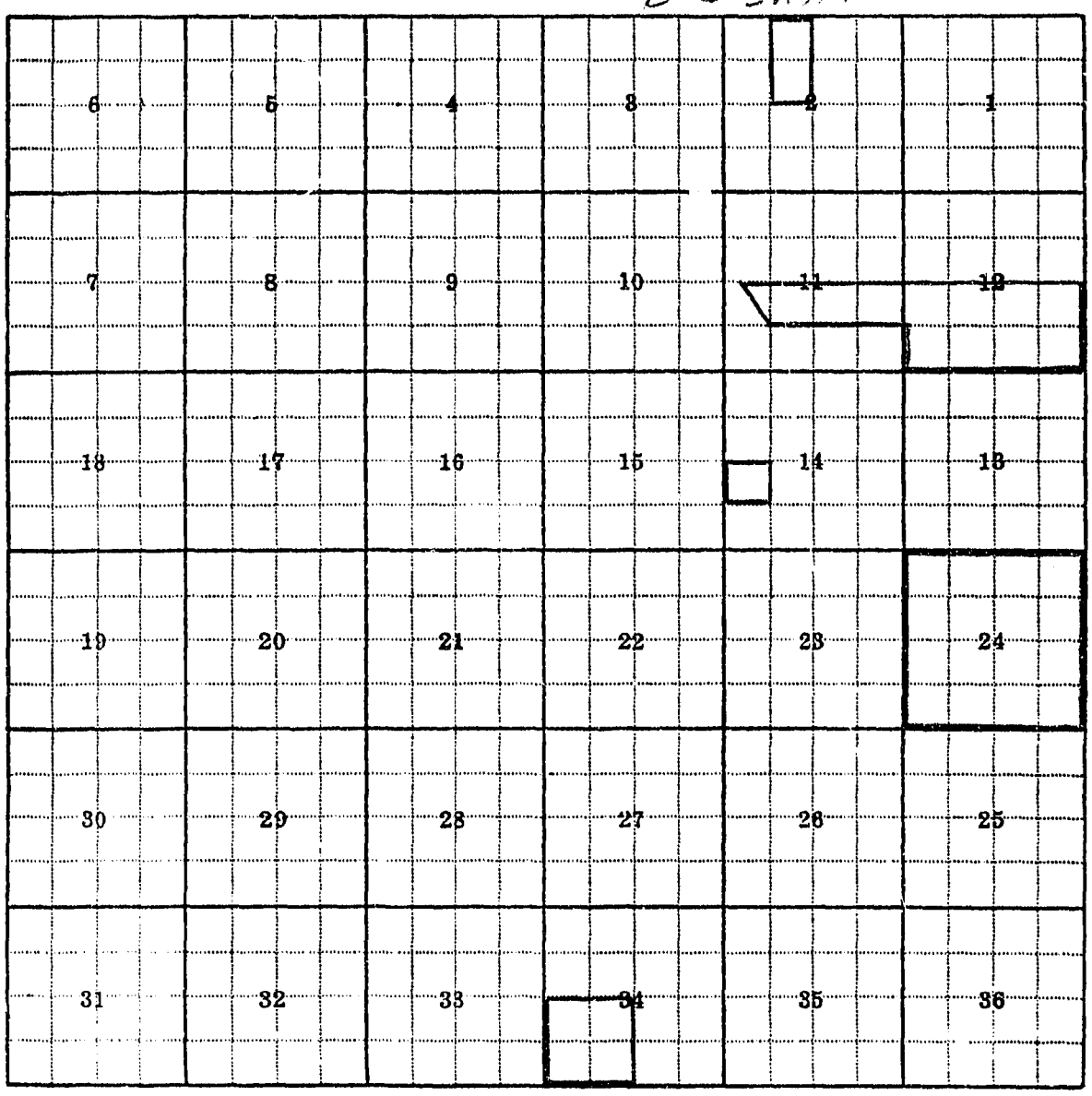

Land Ownership

F-1-A

County GARFIELD T. 19 R. 30 Plat No. 121

Farm Checked: Date 9-23-70

MONTANA WATER RESOURCES BOARD

Water Resources Survey

Photo No. III-60-76

By R. T. PRESTON

III-99

Legal Land Owner ERWIN SHAW Address MOSBY

Operator JESSE SHAW Address SAME

Water is delivered by:— (1.) Private System; 2. Ditch Company; 3. State Project; 4. Federal Project; 5. Irrigation District

App. No. Decree No.	NAME OF APPROPRIATOR TO WHOM DECREED	NAME OF STREAM	Date App. Date Priority	Miner's Inches	In Use	NAME OF DITCH (Water Delivered By)	No.	R/F	Present Irr. Acres	Irrigable Acres
USE	ERWIN SHAW POD NW SW	UNNAMED COULEE - SEC 22	—	—	NO	SHAW DEMA DITCH & DIKES	1	F	—	17 (PX)

NOTE: R—Denotes Regular Irrigation. F—Flood Irrigation.

Adequate Supply: Yes..... No..... Explain.....

Remarks

* HAS NOT BEEN IN ABOUT 3 YRS. DIKES SOMEWHAT WORN. AMPLE WATER

JESSE SAID ERWIN, JESSE & DAD WORK ALL of SHAW LAND TOGETHER.

River Basin MUSSELSHELL RIVER

Also in: Plat No. Twp. Rge.	Plat No. Twp. Rge.	Plat No. Twp. Rge.
Plat No. Twp. Rge.	Plat No. Twp. Rge.	Plat No. Twp. Rge.

Information From:

JESSE SHAW

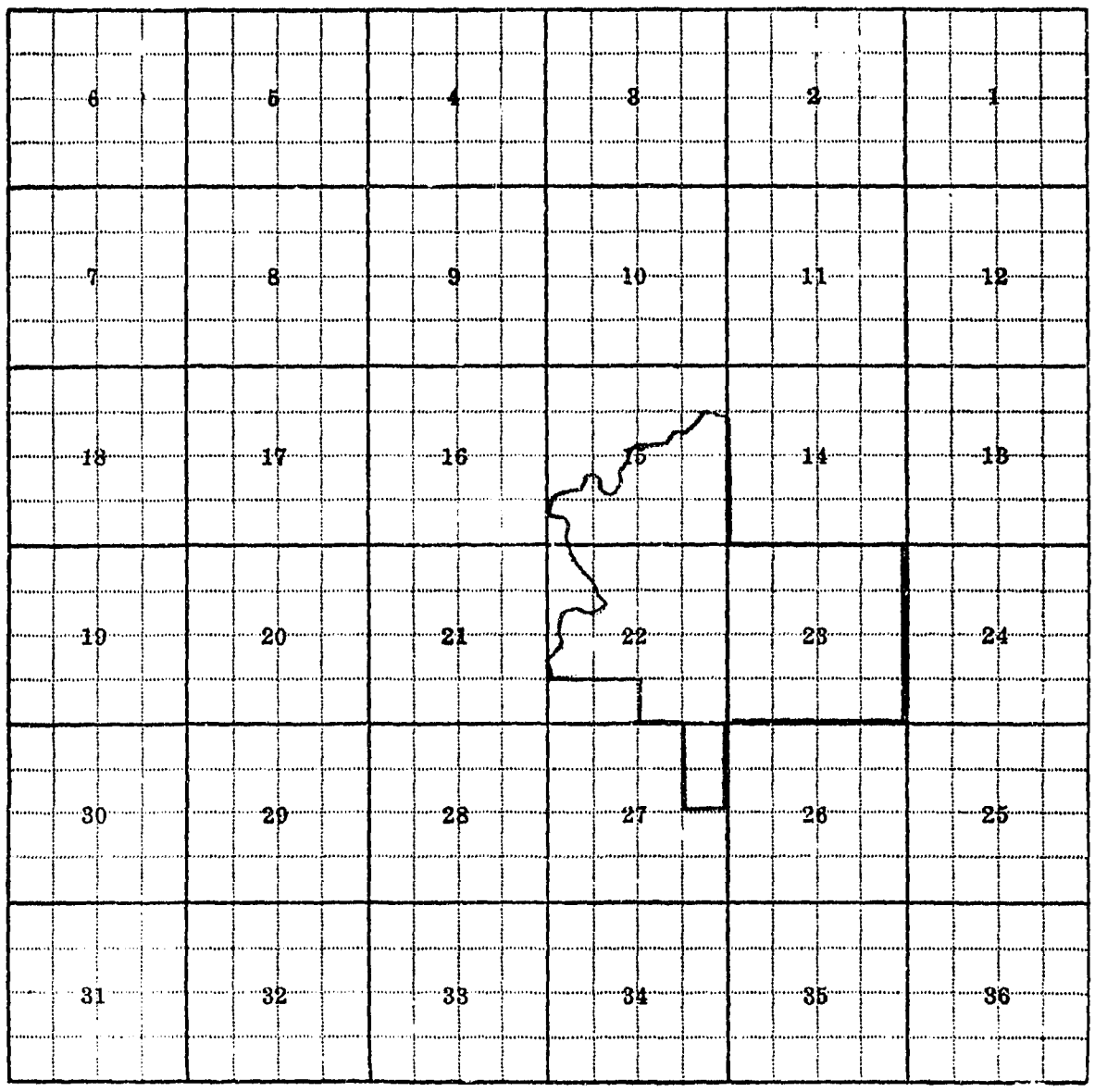

Land Ownership

F-1-A

County GARFIELD

T. 19 R. 30 Plat No. 121

Farm Checked: Date 9-23-70

MONTANA WATER RESOURCES BOARD

Water Resources Survey

Photo No. 1JJ-101-100-99-97

By A. T. PRESTON

1JJ-78

Legal Land Owner BUD SHAW Address Mosby, Mont

Operator SAME Address

Water is delivered by:— (1.) Private System; 2. Ditch Company; 3. State Project; 4. Federal Project; 5. Irrigation District

App. No. Decree No.	NAME OF APPROPRIATOR TO WHOM DECREED	NAME OF STREAM	Date App. Date Priority	Miner's Inches	In Use	NAME OF DITCH (Water Delivered By)	No.	R/F	Present Irr. Acres	Irrigable Acres
* 2-37	BUD THEODORE SHAW	MONIC & SHAW COULEES OR CREEKS WHICH FORM SHAW CREEK OR COULEE	BEFORE 1950	2000	I (pt)	SHAW DAM, DITCHES, DIKES & PIPES	1	R2	82	11
1-10 POF	HENRY C. SHAW NENW SEC 15	MUSSELSHELL RIVER	6-1-19	280	I [redacted]	SHAW PUMP, DITCH & DIKE.	1	[redacted] R2	11	—

NOTE: D—Denotes Regular Irrigation. F—Flood Irrigation.

Adequate Supply: Yes No Explain

Remarks

* AT ONE TIME, (WHERE DAM IS WASHED OUT SEC 14) WATER WAS DIVERTED ALONG DIKE THEN LET OUT THRU PIPE & TWO SMALL DIKES ON TO FIELDS MARKED PX. NOW, SHAW LETS WATER GO DOWN [redacted] SHAW COULEE THRU FIRST DIKE AN ON TO FIELDS. HE HAS PIPES THRU ALL DIKES AND ROAD TO LET WATER DRAIN AFTER USE ON VARIOUS FIELDS OF IRRIGATION. HE PLANS TO PUT DAM BACK IN. HE WILL USE DIKE AGAIN TO IRR. (PX) LAND AND HAVE PIPE IN DAM TO ALSO LET WATER DOWN SHAW COULEE TO IRRIGATE AS HE NOW DOES. SHAW COULEE & MONIC COULEE USE TO COME TOGETHER IN THE MIDDLE OF NENW SEC 14 BEFORE IRR. SYSTEMS WERE PUT IN. THEY DON'T NOW.

River Basin MUSSELSHELL RIVER

Also in: Plat No. Twp. Rge.	Plat No. Twp. Rge.	Plat No. Twp. Rge.
Plat No. Twp. Rge.	Plat No. Twp. Rge.	Plat No. Twp. Rge.

Information From: BUD SHAW

BUD SHAW

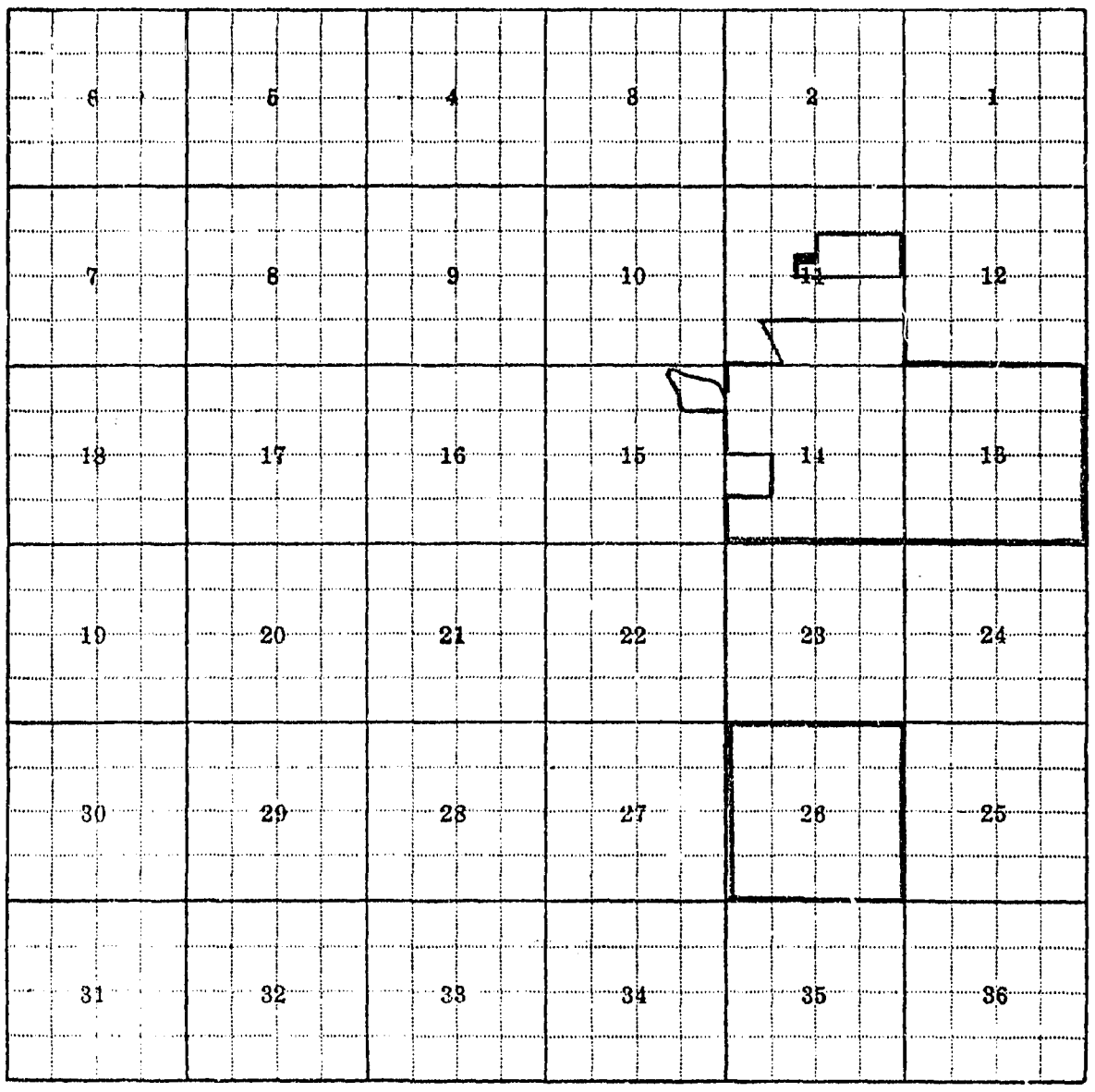

Land Ownership

F-1-A

County: Garfield

T. 14 R. 30 Plat No. 421

Farm Checked: Date 9-23-70

MONTANA WATER RESOURCES BOARD

Water Resources Survey

Photo No. 177-101

By: A. T. Preston

Legal Land Owner: L. F. Gibson

Address: Mosby, Mont.

Operator: Same

Address:

Water is delivered by:— 1. Private System; 2. Ditch Company; 3. State Project; 4. Federal Project; 5. Irrigation District

App. No. Decree No.	NAME OF APPROPRIATOR TO WHOM DECREED	NAME OF STREAM	Date App. Date Priority	Miner's Inches	In Use	NAME OF DITCH (Water Delivered By)	No.	R/F	Present Irr. Acres	Irrigable Acres
[illegible]	[illegible]	[illegible] 2-37	[illegible]				1	F	[illegible]	—

NOTE: R—Denotes Regular Irrigation. F—Flood Irrigation.

Adequate Supply: Yes..... No..... Explain.....

Remarks.....

SHAW PERMITS GIBSON TO USE WATER THAT DRAINS FROM HIS FIELDS FOR USE OF HIS OWN ABOUT 10 AC. SHAW WAS GOING TO PUT IN DRAIN DITCH BUT INSTEAD PUT PIPE THRU ROAD SO GIBSON COULD GET WATER. I DID NOT THINK GIBSON SHOULD HAVE USE RIGHT. BUT IF YOU DO THE W.R. IS 2-37

River Basin.....

Also in: Plat No. Twp. Rge.	Plat No. Twp. Rge.	Plat No. Twp. Rge.
Plat No. Twp. Rge.	Plat No. Twp. Rge.	Plat No. Twp. Rge.

Information From:

BUD SHAW & L.F. GIBSON

6	5	4	3	2	1
7	8	9	10	11	12
18	17	16	15	14	13
19	20	21	22	23	24
30	29	28	27	26	25
31	32	33	34	35	36

Land Ownership .....

F-1-A

County GARFIELD

T. 14 R. 30 Plat No. 121

Farm Checked: Date 9-23-70

Photo No. 1JJ-97

By A. T. PRESTON

1JJ-78

MONTANA WATER RESOURCES BOARD

Water Resources Survey

Legal Land Owner STATE Address

Operator LOU HILL Address MOSBY, MONT

Water is delivered by:— 1. Private System; 2. Ditch Company; 3. State Project; 4. Federal Project; 5. Irrigation District

App. No. Decree No.	NAME OF APPROPRIATOR TO WHOM DECREED	NAME OF STREAM	Date App. Date Priority	Miner's Inches	In Use	NAME OF DITCH (Water Delivered By)	No.	R/F	Present Irr. Acres	Irrigable Acres
2-50	LOU E. & MARGARET I. HILL	UNNAMED COULEE & TRIBS.	10-27-60	100	S				—	—
	P.O. SW NE SEC.	36. (RESERVOIR)								

NOTE: R—Denotes Regular Irrigation. F—Flood Irrigation.

Adequate Supply: Yes..... No..... Explain.....

Remarks.....

River Basin MUSSELSHELL RIVER

Also in: Plat No..... Twp..... Rge.....	Plat No..... Twp..... Rge.....	Plat No..... Twp..... Rge.....
Plat No..... Twp..... Rge.....	Plat No..... Twp..... Rge.....	Plat No..... Twp..... Rge.....

Information From:

LOU HILL

6	5	4	3	2	1
7	8	9	10	11	12
18	17	16	15	14	13
19	20	21	22	23	24
30	29	28	27	26	25
31	32	33	34	35	36

Land Ownership

122
INSIE

F-1-A

County Garfield

T. 19 R. 31 Plat No. 122

Farm Checked: Date 9-24-70

MONTANA WATER RESOURCES BOARD

Water Resources Survey

Photo No. 127-187-127-267

By R. T. Preston

6-V-98

Legal Land Owner EILEEN C. FOXLEY Address SAND SPRINGS

Operator SAME Address

Water is delivered by:— 1. Private System; 2. Ditch Company; 3. State Project; 4. Federal Project; 5. Irrigation District

App. No. Decree No.	NAME OF APPROPRIATOR TO WHOM DECREED	NAME OF STREAM	Date App. Date Priority	Miner's Inches	In Use	NAME OF DITCH (Water Delivered By)	No.	R/F	Present Irr. Acres	Irrigable Acres
1-177	G.A. OSTLER	SAGE HEN COULEE	9-1-46	ALL	NO				—	—

NOTE: R—Denotes Regular Irrigation. F—Flood Irrigation.

Adequate Supply: Yes ..... No ..... Explain .....

Remarks .....

River Basin MUSSELSHELL RIVER

Also in: Plat No. ..... Twp. ..... Rge.	Plat No. ..... Twp. ..... Rge.	Plat No. ..... Twp. ..... Rge. .....
Plat No. ..... Twp. ..... Rge.	Plat No. ..... Twp. ..... Rge.	Plat No. ..... Twp. ..... Rge. .....

Information From:

FIELD SURVEY

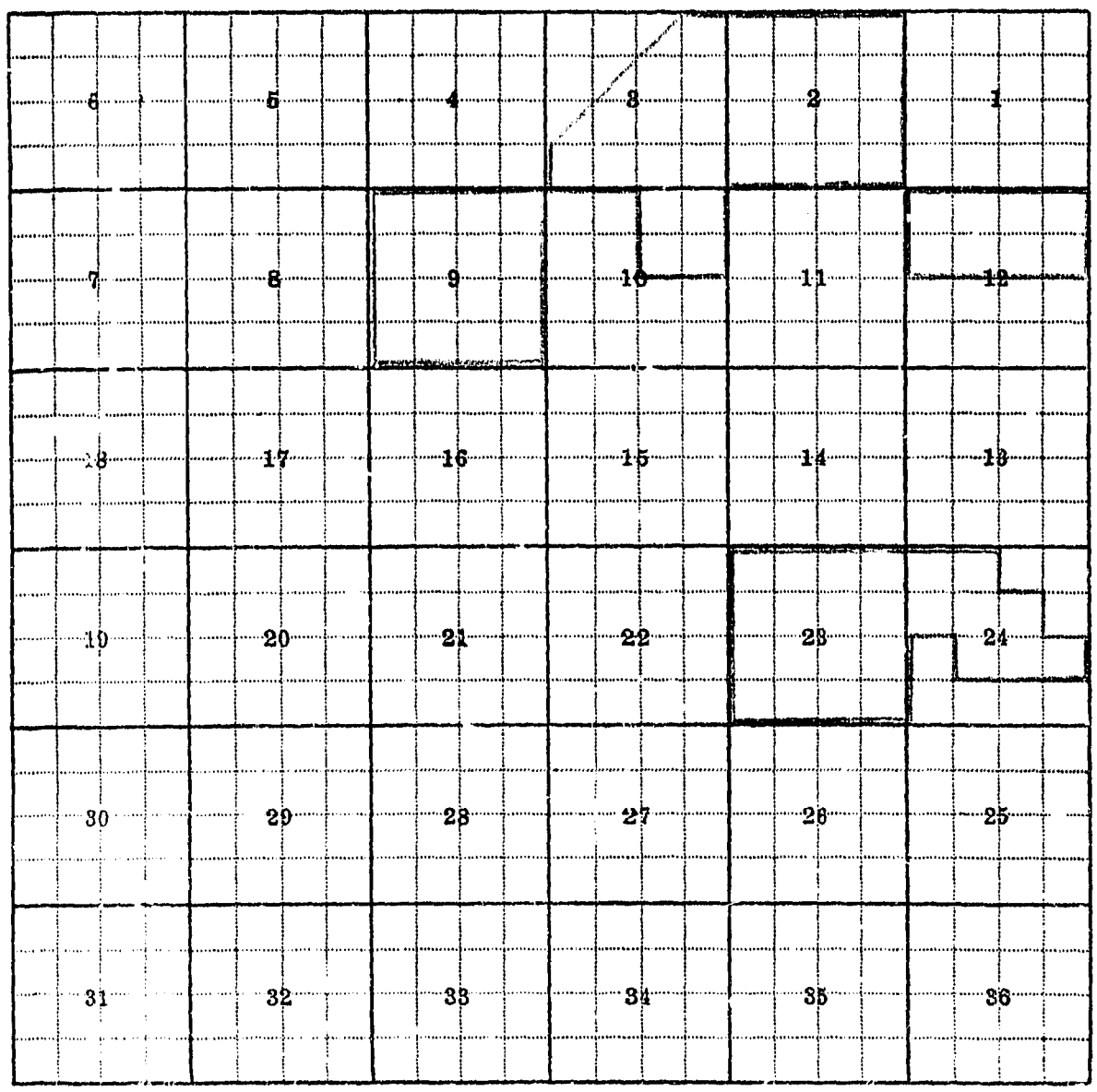

Land Ownership .....

.....

.....

F-1-A

County GARFIELD

T. 19 R. 31 Plat No. 122

Farm Checked: Date 9-29-70

Photo No. 1 27-182

By A. T. PRESTON

MONTANA WATER RESOURCES BOARD

Water Resources Survey

Legal Land Owner U. S. A. Address

Operator WILLIAMS COULEE GRAZING DIST. Address MOSBY.

Water is delivered by:— 1. Private System; 2. Ditch Company; 3. State Project; 4. Federal Project; 5. Irrigation District

App. No. Decree No.	NAME OF APPROPRIATOR TO WHOM DECREED	NAME OF STREAM	Date App. Date Priority	Miner's Inches	In Use	NAME OF DITCH (Water Delivered By)	No.	R/F	Present Irr. Acres	Irrigable Acres
1-50	L. R. CARROLL	CARROLL BROS #1 WELL	3-10-28	~~ALL~~ .50 c.f.s.	NO				—	—

NOTE: R—Denotes Regular Irrigation. F—Flood Irrigation.

Adequate Supply: Yes No Explain

Remarks

* THIS ACTUALLY IS A G.W. FILLING BUT, WE TREAT THIS AS A SW. FILLING.

River Basin MUSSELSHELL RIVER

Also in: Plat No. Twp. Rge.	Plat No. Twp. Rge.	Plat No. Twp. Rge.
Plat No. Twp. Rge.	Plat No. Twp. Rge.	Plat No. Twp. Rge.

Information From: LOU HILL

6	5	4	3	2	1
7	8	9	10	11	12
18	17	16	15	14	13
19	20	21	22	23	24
30	29	28	27	26	25
31	32	33	34	35	36

Land Ownership

F-1-A

County GARFIELD

T. 14 R. 31 Plat No. 122

Farm Checked: Date 9-24-70

Photo No. 6V-114-116

By A. T. PRESTON

13V-11-9 - WJ-18C

MONTANA WATER RESOURCES BOARD

Water Resources Survey

Legal Land Owner LOU E & MARGARET [redacted] HILL Address Mosby,

Operator SAME Address

Water is delivered by:— 1. Private System; 2. Ditch Company; 3. State Project; 4. Federal Project; 5. Irrigation District

App. No. Decree No.	NAME OF APPROPRIATOR TO WHOM DECREED	NAME OF STREAM	Date App. Date Priority	Miner's Inches	In Use	NAME OF DITCH (Water Delivered By)	No.	R/F	Present Irr. Acres	Irrigable Acres
2-51	LOU & MARGARET HILL	UNNAMED CR OR COULEE	10-27-60	100	S				—	—
	P.O.D. DAM NW NE SEC 20									
GW 122998	LOU HILL	WELL	1962	100 GM	S	SW SEC 27, T14 R31			—	—

NOTE: R—Denotes Regular Irrigation. F—Flood Irrigation.

Adequate Supply: Yes..... No..... Explain.....

Remarks.....

River Basin MUSSELSHELL RIVER

Also in: Plat No..... Twp..... Rge.....	Plat No..... Twp..... Rge.....	Plat No..... Twp..... Rge.....
Plat No..... Twp..... Rge.....	Plat No..... Twp..... Rge.....	Plat No..... Twp..... Rge.....

Information From:

LOU HILL

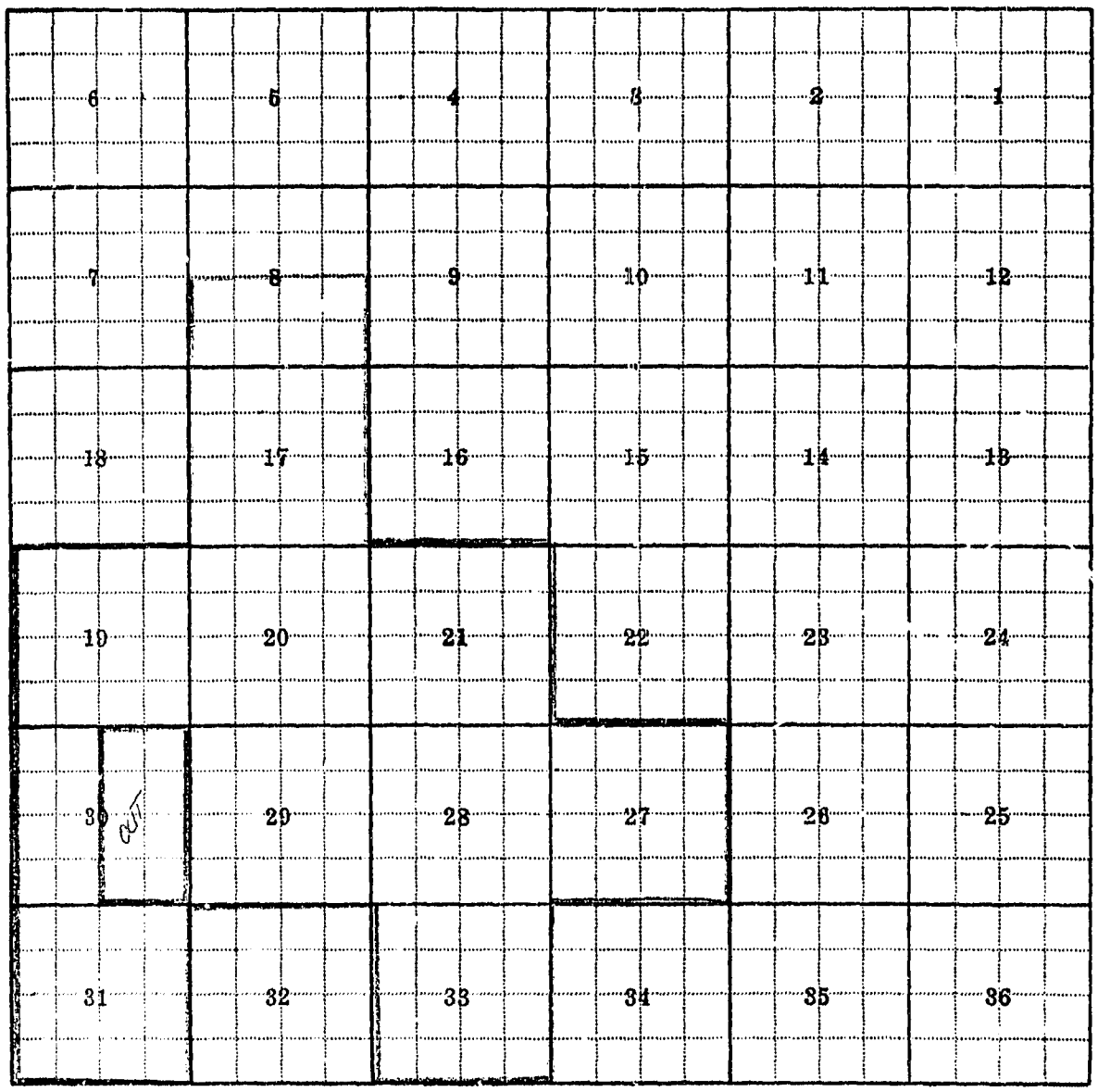

Land Ownership

F-1-A

County GARFIELD

T. 19 R. 31 Plat No. 122

Farm Checked: Date 9-29-70

MONTANA WATER RESOURCES BOARD

Water Resources Survey

Photo No. 1 II-267

By A. T. PRESTON

6V-96 13V-11

Legal Land Owner RAY & YVONNE SHAW Address MOSBY

Operator SAME Address

Water is delivered by:— 1. Private System; 2. Ditch Company; 3. State Project; 4. Federal Project; 5. Irrigation District

App. No. Decree No.	NAME OF APPROPRIATOR TO WHOM DECREED	NAME OF STREAM	Date App. Date Priority	Miner's Inches	In Use	NAME OF DITCH (Water Delivered By)	No.	R/F	Present Irr. Acres	Irrigable Acres
2-95	RAYMOND L. SHAW	SAGE HEN COULEE	5-23-62	~~[illegible]~~	S				—	—
	POD X SEC 14			3811.50 C.F.S.						

NOTE: R—Denotes Regular Irrigation. F—Flood Irrigation.

Adequate Supply: Yes..... No..... Explain.....

Remarks.....

* PHOTO 6V-96 WHICH CONTAINS SEC 14 INDIVIDUALLY IS A 1958 SHOT.
" II-267 WHICH CONTAINS SEC 11 & 12 BUT INDIVIDUALLY A PORTION OF SEC. 14 & 15
IS A 1968 SHOT. PHOTO II-267 SHOT THE SHAW PLUG SYSTEM
WHICH IS USED FOR STOCK ONLY. I SCOPED THE MATERIAL
FROM #267 TO PHOTO 6V-96. ALL THE PLUGS ARE COMPLETELY
DRY AN THEIR BOTTOMS AR EITHER DIRT OR WEEDS INTERMITTANT.
THERE IS NO BENEFICIAL USE AS FAR AS ICC IS CONCERNED.

River Basin MUSSELSHELL RIVER

Also in: Plat No..... Twp..... Rge.....	Plat No..... Twp..... Rge.....	Plat No..... Twp..... Rge.....
Plat No..... Twp..... Rge.....	Plat No..... Twp..... Rge.....	Plat No..... Twp..... Rge.....

Information From:

BUD SHAW
[redacted] NEIGHBOR

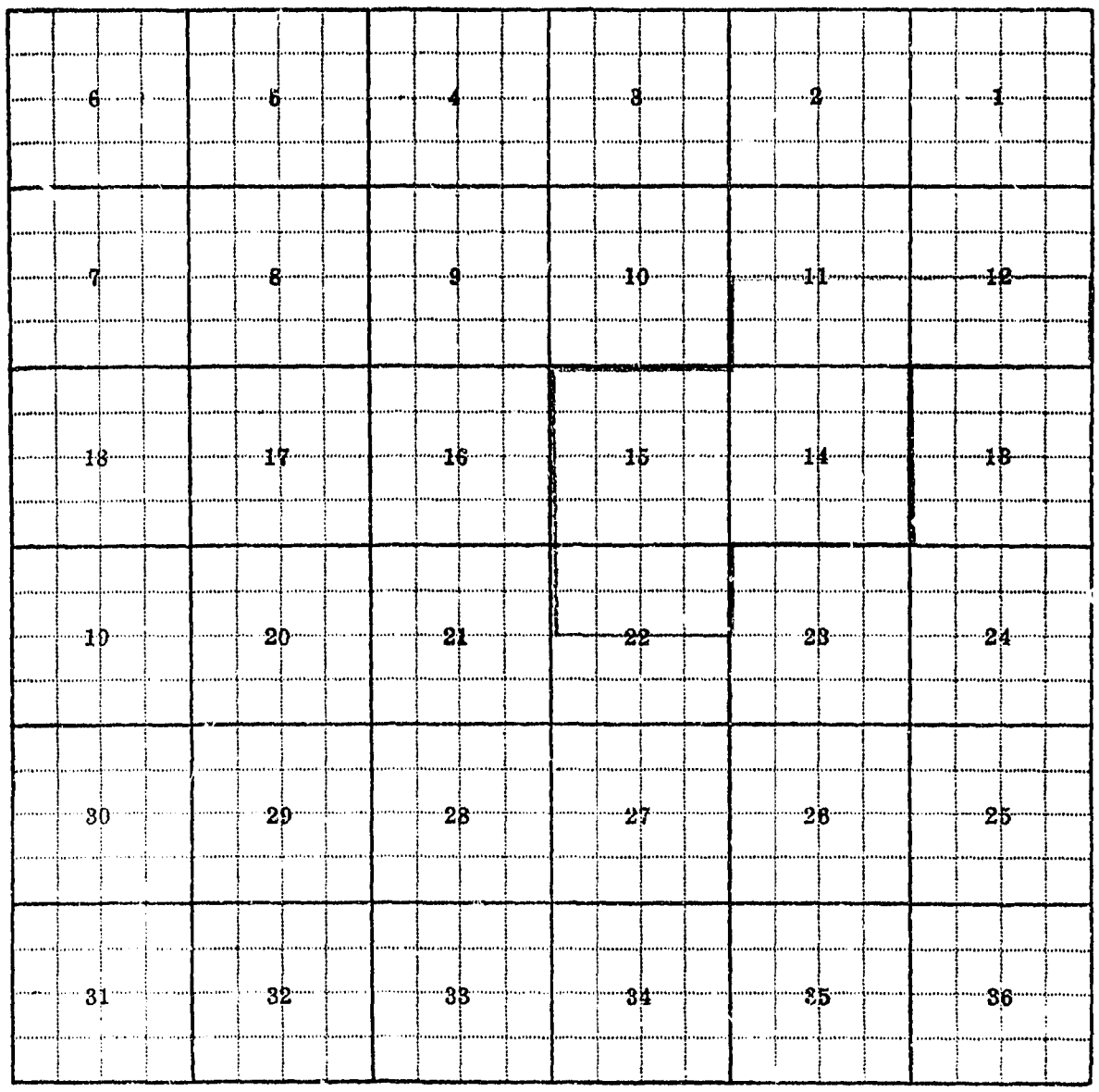

6	5	4	3	2	1
7	8	9	10	11	12
18	17	16	15	14	13
19	20	21	22	23	24
30	29	28	27	26	25
31	32	33	34	35	36

Land Ownership

123
14N32E

F-1-A

County GARFIELD

T. 14 R. 32 Plat No. 123

Farm Checked: Date 10-1-70

Photo No. 2JJ-44-39

By A. T. PRESTON

[redacted] - 5V-195

MONTANA WATER RESOURCES BOARD

Water Resources Survey

Legal Land Owner MARY NEWTON Address SAND SPRINGS

Operator SAME Address

Water is delivered by:— 1. Private System; 2. Ditch Company; 3. State Project; 4. Federal Project; 5. Irrigation District

App. No. Decree No.	NAME OF APPROPRIATOR TO WHOM DECREED	NAME OF STREAM	Date App. Date Priority	Miner's Inches	In Use	NAME OF DITCH (Water Delivered By)	No.	R/F	Present Irr. Acres	Irrigable Acres
1-124	CHARLES H NEWTON	FISH CREEK	8-19-41	8.00	S				—	—
	P.O.D. NENW SEC 10									
1-205	JOSEPH M DUTTON	LITTLE BREED CREEK	6-19-52	8.00	NO				—	—
	POD SEC 11 - 14N 32E									

NOTE: R—Denotes Regular Irrigation. F—Flood Irrigation.

Adequate Supply: Yes..... No..... Explain.....

Remarks.....

River Basin MUSSELSHELL RIVER

Also in: Plat No..... Twp..... Rge.....	Plat No..... Twp..... Rge.....	Plat No..... Twp..... Rge.....
Plat No..... Twp..... Rge.....	Plat No..... Twp..... Rge.....	Plat No..... Twp..... Rge.....

Information From:

FIELD SURVEY

6	5	4	8	2	1
7	8	9	10	11	12
18	17	16	15	14	13
19	20	21	22	23	24
30	29	28	27	26	25
31	32	33	34	35	36

Land Ownership.....

F-1-A

County GARFIELD

Farm Checked: Date 10-1-70

By A. T. PRESTON

T 14 R 32 Plat No. 123

Photo No. 2D-44; 5U-137-139

5U-197; 5U-195

MONTANA WATER RESOURCES BOARD

Water Resources Survey

Legal Land Owner BRUCE & DAISY DUTTON Address SAND SPRINGS

Operator SAME Address

Water is delivered by:— 1. Private System; 2. Ditch Company; 3. State Project; 4. Federal Project; 5. Irrigation District

App. No. Decree No.	NAME OF APPROPRIATOR TO WHOM DECREED	NAME OF STREAM	Date App. Dat Priority	Miner's Inches	In Use	NAME OF DITCH (Water Delivered By)	No.	R/F	Present Irr. Acres	Irrigable Acres
1-205	JOSEPH M. DUTTON	LITTLE BREED CREEK	6-19-52	8.00	NO				—	—
GW .21105	W.M. DUTTON	WELLS (3)	1946	10 GM	S	① NE SW SEC 22			—	—
			1959	5½ GM	S	② NW SE "				

NOTE: R—Denotes Regular Irrigation. F—Flood Irrigation.

Adequate Supply: Yes ..... No ..... Explain .....

Remarks .....

* COULD NOT LOCATE WELL NO. 3.

River Basin MUSSELSHELL RIVER

Also in: Plat No. ..... Twp. ..... Rge.	Plat No. ..... Twp. ..... Rge.	Plat No. ..... Twp. ..... Rge. .....
Plat No. ..... Twp. ..... Rge.	Plat No. ..... Twp. ..... Rge.	Plat No. ..... Twp. ..... Rge. .....

Information From:

BRUCE DUTTON

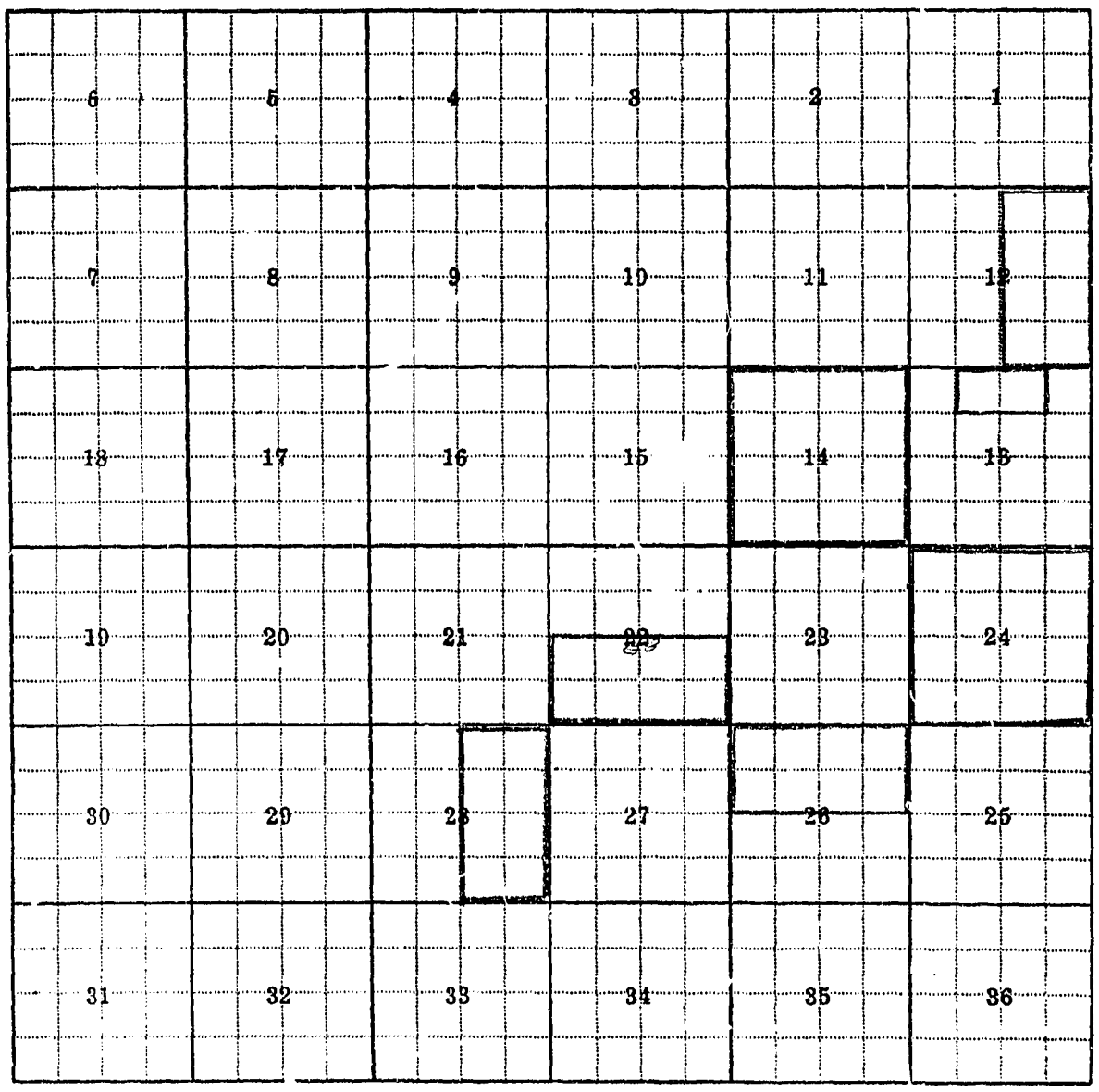

Land Ownership