FN-A

County GARFIELD T 18N R 32 Plat No. 69

Farm Checked: Date 9-29-70

MONTANA WATER RESOURCES BOARD
Water Resources Survey

Photo No. 2NN-45, 2NN-68, 2NN-101, 2NN-92, 2NN-66, 2NN-103

By G. WISEMAN

Legal Land Owner ROSE M. PENSE Address SAND SPRINGS

Operator ROY & ROSE PENSE Address SAME

Water is delivered by:— 1. Private System; 2. Ditch Company; 3. State Project; 4. Federal Project; 5. Irrigation District

App. No. Decree No.	NAME OF APPROPRIATOR TO WHOM DECREED	NAME OF STREAM	Date App. Date Priority	Miner's Inches	In Use	NAME OF DITCH (Water Delivered By)	No.	R/F	Present Irr. Acres	Irrigable Acres
1-161	ROSE M. PENSE ✓	LITTLE SQUAW CREEK	1-2-48	5000	S				—	—
125000	ROSE M. PENSE ✓	WELL	1920	20 GPM	S	POD SWNW SEC 20			—	—
* 1-163	ROSE M. PENSE ✓	S. FORK COTTONWOOD CRK	1-2-48	5000	S				—	—
125001	ROSE M. PENSE ✓	WELL	1923	26 GPM	S	POD SESE SEC 17			—	—
1-182	ROSE M. PENSE ✓	BUNNGARD COULEES	~~12-16-49~~ ~~12-1-49~~	700 AF	S				—	—
129998	ROSE M. PENSE ✓	WELL	1920	26 GPM	S/D	POD 1. SENW, SWNE SEC 25			T18-R32	—
1-163A	ROSE M. PENSE ✓	S. FORK HAY COULEE	1-2-48	5000	S				—	—
121765	ROSE M. PENSE ✓	WELL	1917 1960	10 GPM 2½ GPM	S	POD SENW SEC 33	T18-R32		—	—
~~ONE LIGHT~~	ROSE M. PENSE *	~~BUNNGARD COULEE~~	1953	26 GPM	S	~~PENSE-DONOT-DIKNES~~	1	F	—	18
~~POD~~	DONI EN NENE SEC 30 T18N-R32E									

NOTE: R—Denotes Regular Irrigation. F—Flood Irrigation.

Adequate Supply: Yes ..... No ..... Explain .....

Remarks

THE DIKE SYSTEM IS WASHED OUT IN PLACES, THE DITCH IS WASHED OUT COMPLETELY. THE FIELD IS MOSTLY SAGE BRUSH AND VERY ROUGH.

* THIS IS COVERED BY W/R 1-173 & 1-174

River Basin MUSSELSHELL

Also in: Plat No. ..... Twp. ..... Rge.	Plat No. ..... Twp. ..... Rge.	Plat No. ..... Twp. ..... Rge. .....
Plat No. ..... Twp. ..... Rge.	Plat No. ..... Twp. ..... Rge.	Plat No. ..... Twp. ..... Rge. .....

Information From: ROSE PENSE

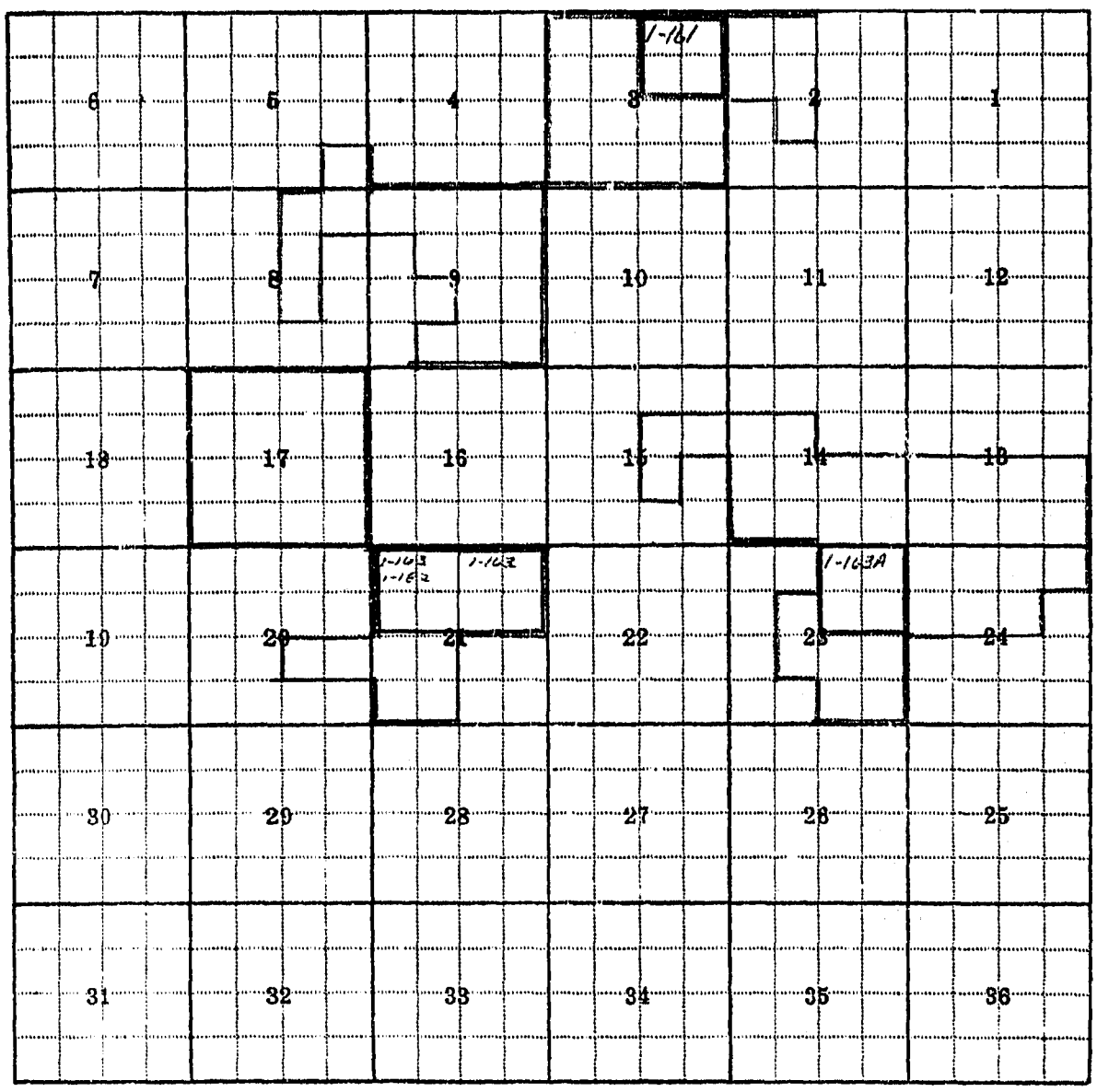

Land Ownership.....

.....

.....

F-1-A

County GARFIELD

T 18 R 32 Plat No. 69

Farm Checked: Date 9-29-70

MONTANA WATER RESOURCES BOARD

Water Resources Survey

Photo No. 15-27-93, 9-7-93

By G. WHITEMAN

JJT-69

Legal Land Owner CLEM & EDITH LARSON

Address SAND SPRINGS

Operator SAME

Address SAME

Water is delivered by:— 1. Private System; 2. Ditch Company; 3. State Project; 4. Federal Project; 5. Irrigation District

App. No. Decree No.	NAME OF APPROPRIATOR TO WHOM DECREED	NAME OF STREAM	Date App. Date Priority	Miner's Inches	In Use	NAME OF DITCH (Water Delivered By)	No.	R/F	Present Irr. Acres	Irrigable Acres
1-115	STATE WATER CONS BOARD	UNNAMED COULEE TRIB OF LODGE POLE CREEK	FILED 9-15-37	ALL	5 (97)				—	—
1-117	STATE WATER CONS BOARD	DRY COULEE TRIB TO N. FOR LODGE POLE CRK	FILED 9-16-37	ALL	NO (97)				—	—

NOTE: R—Denotes Regular Irrigation. F—Flood Irrigation.

Adequate Supply: Yes..... No..... Explain.....

Remarks.....

River Basin MUSSELSHELL

Also in: Plat No. Twp. Rge.	Plat No. Twp. Rge.	Plat No. Twp. Rge.
Plat No. Twp. Rge.	Plat No. Twp. Rge.	Plat No. Twp. Rge.

Information From:

CLEM LARSON

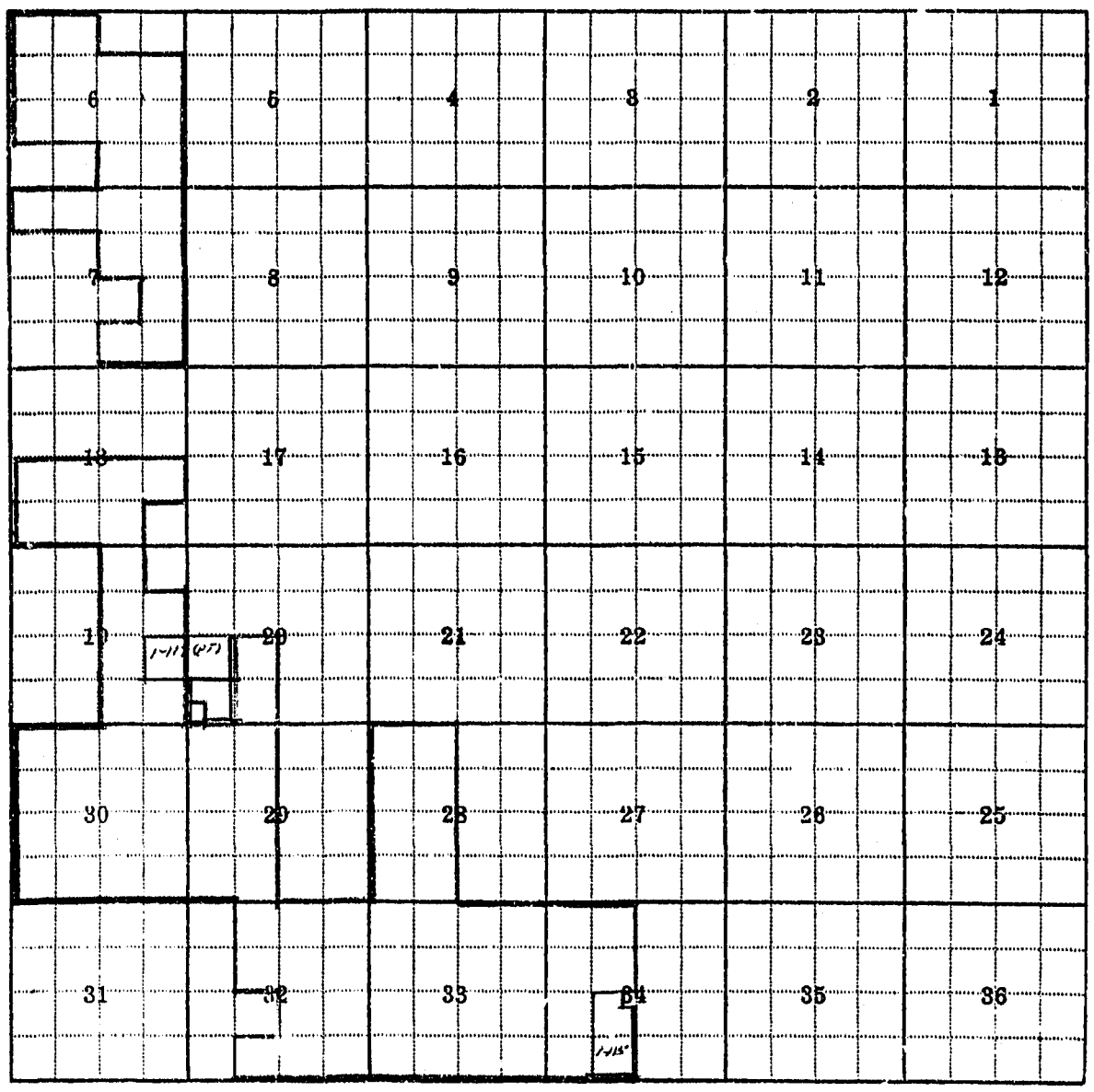

Land Ownership

F-1-A

County GARFIELD T. 18 R. 32 Plat No. 64

Farm Checked: Date 9-29-79

MONTANA WATER RESOURCES BOARD

Water Resources Survey

Photo No. 2W-64, 9JJ-93

By G. WISEMAN

Legal Land Owner GARFIELD COUNTY Address SAND SPRINGS

Operator SAME Address SAME

Water is delivered by:— 1. Private System; 2. Ditch Company; 3. State Project; 4. Federal Project; 5. Irrigation District

App. No. Decree No.	NAME OF APPROPRIATOR TO WHOM DECREED	NAME OF STREAM	Date App. Date Priority	Miner's Inches	In Use	NAME OF DITCH (Water Delivered By)	No.	R/F	Present Irr. Acres	Irrigable Acres
1-115	STATE WATER CONS BOARD	UNNAMED CRK TRIB LODGE POLE CRK	~~FILED 9-15-37~~ 9-15-37	*ALL 17 A/F	NO (F)				—	—
1-117	STATE WATER CONS BOARD	DRY COULEE TRIB TO N.F. RK LODGEPOLE CRK	FILED ~~9-14-37~~ 9-15-37	ALL UNKNOWN 48 A/F	NO (F)				—	—

NOTE: R—Denotes Regular Irrigation. F—Flood Irrigation.

Adequate Supply: Yes..... No..... Explain * ESTIMATED STORAGE — 19 A/F.

Remarks

River Basin MUSSELSHELL

Also in: Plat No.	Twp.	Rge.	Plat No.	Twp.	Rge.	Plat No.	Twp.	Rge.
Plat No.	Twp.	Rge.	Plat No.	Twp.	Rge.	Plat No.	Twp.	Rge.

Information From: FRANK W.

6	5	4	3	2	1
7	8	9	10	11	12
18	17	16	15	14	13
19	20	21	22	23	24
30	29	28	27	26	25
31	32	33	34	35	36

Land Ownership

6.5
18N33E

F-1-A

(SEND COPY)

PAGE 1 OF 2

MONTANA WATER RESOURCES BOARD

Water Resources Survey

County GARFIELD

T. 18 N R. 33 E Plat No. 65

Farm Checked: Date 7-16-70

Photo No. 2JJ-251, 2JJ-204, 2JJ-205 & 2JJ-150

By T. J. REYNOLDS

Legal Land Owner PAUL W. BERGER Address SAND SPRINGS

Operator SAME Address

Water is delivered by.— (1) Private System; 2. Ditch Company; 3. State Project; 4. Federal Project; 5. Irrigation District

App. No. Decree No.	NAME OF APPROPRIATOR TO WHOM DECREED	NAME OF STREAM	Date App. Date Priority	Miner's Inches	In Use	NAME OF DITCH (Water Delivered By)	No.	R/F	Present Irr. Acres	Irrigable Acres
* 1-109	Wm E ROWLAND	(N. FORK OF) LODGE POLE CR	4-6-31	1000	1	BERGER	1	R²	13 (a)	7
POD	W. BANK NE NW	SEC 31 T-18N R-33E				DIKES				
1-147 R	W. M. HUGHES	UNNAMED COULEE TRIB (N. FORK OF) LODGE POLE CR	6-3-46	2000	1	BERGER	1	R²	6	2
P.O.D.	DIKE ON E. BANK	NWNW SEC. 29 T-18N	R-33E			DIKES				
USE RIGHT	PAUL BERGER	UNNAMED COULEE TRIB (N.FK. OF) LODGE POLE CR	1937	ALL	1	BERGER X	1	F	16	—
POD	SENE SEC. 32	T-18N R-33E				DAM & DIKES				
** USE RIGHT	PAUL BERGER	UNNAMED COULEE TRIB (N.FK. OF) LODGE POLE CR	1937	ALL	1	BERGER X	1	F	~~0~~ (b)	22
POD	SWSE SEC. 31	T-18N R-33E				DIKES				
USE RIGHT	PAUL BERGER	UNNAMED COULEE TRIB (N.FK. OF) LODGE POLE CR	1937	ALL	1	BERGER X	1	R²	45	—
POD	SWNE SEC. 31	T-18N R-33E				DIKES & DITCH				
								T	80	31

NOTE: R—Denotes Regular Irrigation. F—Flood Irrigation.

Adequate Supply: Yes..... No..... Explain + HURD CR.

Remarks

* I PL PART OF THE LAND THAT 1-109 WAS APPROPRIATED FOR, BECAUSE THE LAND IS COVERED WITH ALKALI.

** I PL THIS DIKING SYSTEM BECAUSE OF THE LACK OF UPKEEP AND DESIRE

River Basin MUSSELSHELL

Also in: Plat No. Twp. Rge.	Plat No. Twp. Rge.	Plat No. Twp. Rge.
Plat No. Twp. Rge.	Plat No. Twp. Rge.	Plat No. Twp. Rge.

Information From: PAUL BERGER

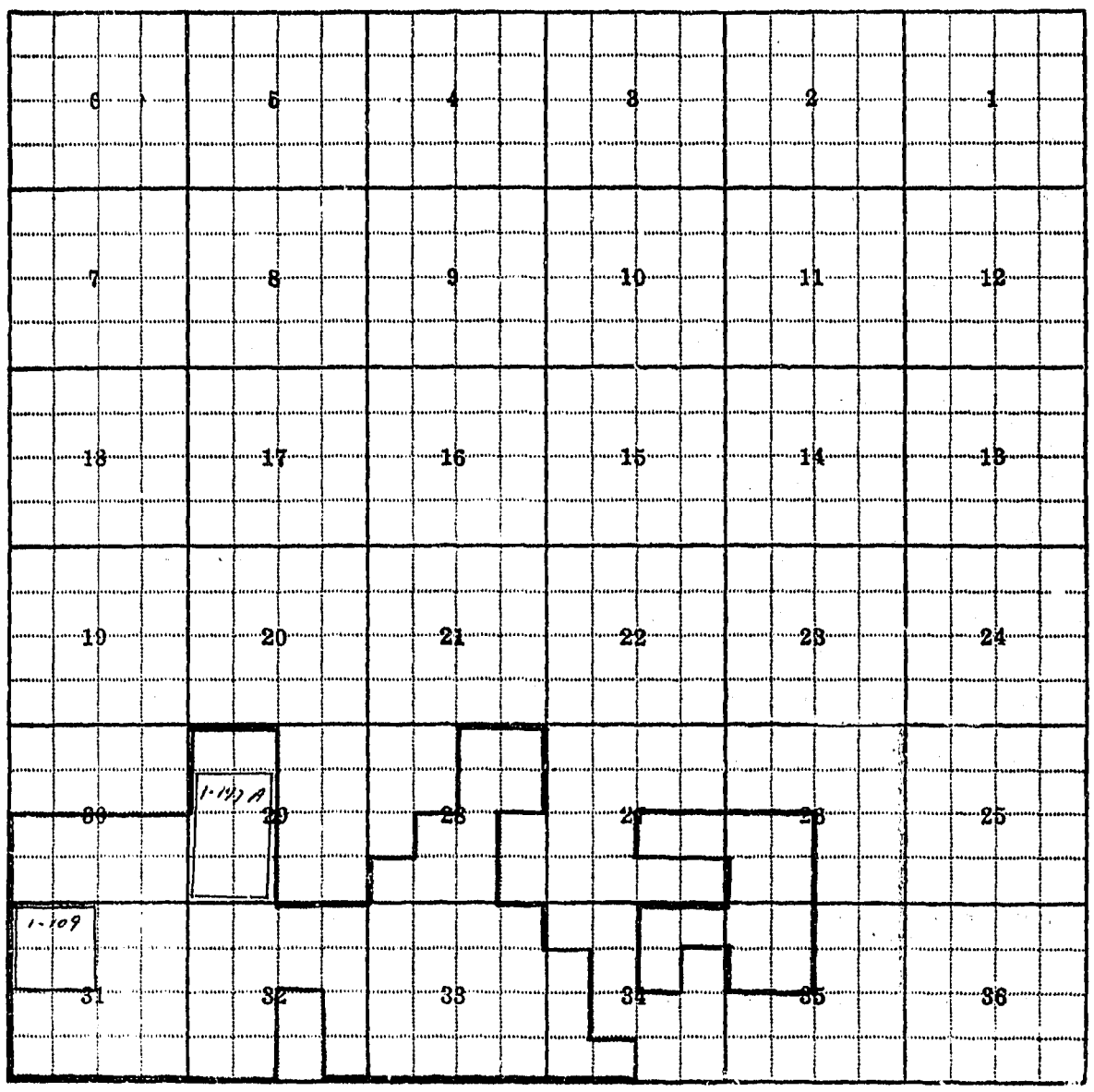

Land Ownership

F-1-A

County GARFIELD T..... R..... Plat No. 65

Farm Checked: Date..... Photo No.....

By T.J. REYNOLDS

MONTANA WATER RESOURCES BOARD

Water Resources Survey

Legal Land Owner PAUL W. BERGER Address.....

Operator SAME Address.....

Water is delivered by:— (1) Private System; 2. Ditch Company; 3. State Project; 4. Federal Project; 5. Irrigation District

App. No. Decree No.	NAME OF APPROPRIATOR TO WHOM DECREED	NAME OF STREAM	Date App. Date Priority	Miner's Inches	In Use	NAME OF DITCH (Water Delivered By)	No.	R/F	Present Irr. Acres	Irrigable Acres
USE RIGHT	PAUL BERGER	UNNAMED COULEE TRIB (N. FK.) LODGE POLE CR	1937	ALL	1	BERGER X	1	R²	12	—
POD	SWSE SEC 30	T-18N R-33E				DIKES				
* USE RIGHT	PAUL BERGER	(N. FK OF) LODGE POLE CR	1959	?	1	BERGER X	1	R²	~~0~~	(B) 17
POD	NESW SEC. 29	T-18N R-33E				DAM & DIKES				

NOTE: R—Denotes Regular Irrigation. F—Flood Irrigation.

Adequate Supply: Yes..... No..... Explain.....

Remarks.....

* I PL THIS DIKING SYSTEM BECAUSE THERE IS TOO MUCH WATER AND ALKALI

River Basin MUSSELSHELL

Also in: Plat No.	Twp.	Rge.	Plat No.	Twp.	Rge.	Plat No.	Twp.	Rge.
Plat No.	Twp.	Rge.	Plat No.	Twp.	Rge.	Plat No.	Twp.	Rge.

Information From:

PAUL BERGER

F-1-A

County GARFIELD

T. 18 N R. 33 E Plat No. 65

Farm Checked: Date 7-15-70

MONTANA WATER RESOURCES BOARD

Water Resources Survey

Photo No. 2JJ-150, & 2JJ-152

By T.J. REYNOLDS

Legal Land Owner U.S.A. Address

Operator ROSE PENSE Address SAND SPRINGS

Water is delivered by:— 1. Private System; 2. Ditch Company; 3. State Project; 4. Federal Project; 5. Irrigation District

App. No. Decree No.	NAME OF APPROPRIATOR TO WHOM DECREED	NAME OF STREAM	Date App. Date Priority	Miner's Inches	In Use	NAME OF DITCH (Water Delivered By)	No.	R/F	Present Irr. Acres	Irrigable Acres
1-165	CHARLES MAGALLON	HURD CREEK	1-14-48	5000	NO (P)				—	—
A.O.D.	DAM									

NOTE: R—Denotes Regular Irrigation. F—Flood Irrigation.

Adequate Supply: Yes..... No..... Explain.....

Remarks.....

River Basin MUSSELSHELL

Also in: Plat No..... Twp..... Rge.....	Plat No..... Twp..... Rge.....	Plat No..... Twp..... Rge.....
Plat No..... Twp..... Rge.....	Plat No..... Twp..... Rge.....	Plat No..... Twp..... Rge.....

Information From:

FIELD SURVEY

6	5	4	3	2	1
7	8	9	10	11	12
18	17	16	15	14	13
19 1-165	20	21	22	23	24
30	29	28	27	26	25
31	32	33	34	35	36

Land Ownership

F-1-A

County GARFIELD

T. 18 N R. 33 E Plat No. 65

Farm Checked: Date 7-15-70

MONTANA WATER RESOURCES BOARD

Water Resources Survey

Photo No. 2JJ-251

By T.J. REYNOLDS

Legal Land Owner STATE Address

Operator JAMES A WHEATCROFT Address SAND SPRINGS

Water is delivered by:— 1. Private System; 2. Ditch Company; 3. State Project; 4. Federal Project; 5. Irrigation District

App. No. Decree No.	NAME OF APPROPRIATOR TO WHOM DECREED	NAME OF STREAM	Date App. Date Priority	Miner's Inches	In Use	NAME OF DITCH (Water Delivered By)	No.	R/F	Present Irr. Acres	Irrigable Acres
1-253	JAMES A. WHEATCROFT	2. UNNAMED COULEE	9-30-48	ALL	S				—	—
P.O.D.	N½ SW SEC. 36	T-18N R-33E								

NOTE: R—Denotes Regular Irrigation. F—Flood Irrigation.

Adequate Supply: Yes..... No..... Explain.....

Remarks.....

River Basin MISSOURI

Also in: Plat No. 66 Twp. 18 N Rge. 34 E	Plat No..... Twp..... Rge.....	Plat No..... Twp..... Rge.....
Plat No..... Twp..... Rge.....	Plat No..... Twp..... Rge.....	Plat No..... Twp..... Rge.....

Information From:

JAMES WHEATCROFT

6	5	4	3	2	1
7	8	9	10	11	12
18	17	16	15	14	13
19	20	21	22	23	24
30	29	28	27	26	25
31	32	33	34	35	36

Land Ownership.....

F-1-A

County GARFIELD

T. 18 N. R. 33 E. Plat No. 65

Farm Checked: Date 7-15-70

MONTANA WATER RESOURCES BOARD

Water Resources Survey

Photo No. 233-201, 233-202, 233-203, & 233-253

By T. J. REYNOLDS

Legal Land Owner ETHEL M. WELBORN Address SAND SPRINGS

Operator SAME Address

Water is delivered by:— 1. Private System; 2. Ditch Company; 3. State Project; 4. Federal Project; 5. Irrigation District

App. No. Decree No.	NAME OF APPROPRIATOR TO WHOM DECREED	NAME OF STREAM	Date App. Date Priority	Miner's Inches	In Use	NAME OF DITCH (Water Delivered By)	No.	R/F	Present Irr. Acres	Irrigable Acres
1-315	ETHEL WELBORN	MIDDLE PRONG OR FORK OF STEVE'S FORKS CR.	1-15-53	2000	S				—	—
POD	SWNW SEC. 14	T-18N R-33E								
1-312	ETHEL WELBORN	MIDDLE PRONG OR FORK OF STEVE'S FORKS CR.	10-3-55	2000	S				—	—
POD	NWSE SEC. 14	T-18N R-33E								

NOTE: R—Denotes Regular Irrigation. F—Flood Irrigation.

Adequate Supply: Yes..... No..... Explain.....

Remarks.....

River Basin MISSOURI

Also in: Plat No..... Twp..... Rge.....	Plat No..... Twp..... Rge.....	Plat No..... Twp..... Rge.....
Plat No..... Twp..... Rge.....	Plat No..... Twp..... Rge.....	Plat No..... Twp..... Rge.....

Information From:

FIELD SURVEY

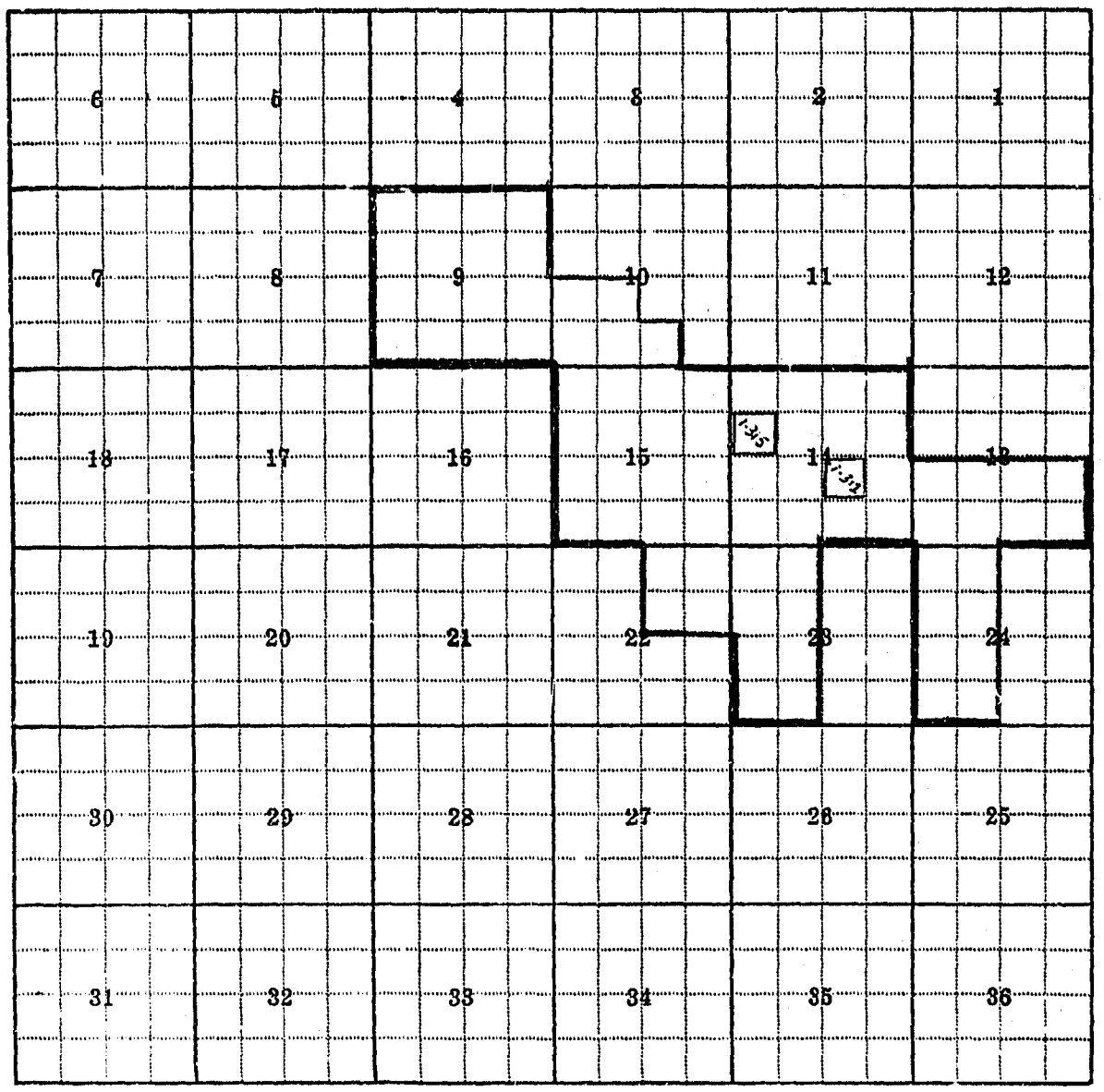

Land Ownership.....

F-1-A

County GARFIELD

T. 18 N. 33 E. Plat No. 65

Farm Checked: Date 7-16-70

MONTANA WATER RESOURCES BOARD

Water Resources Survey

Photo No. 2 JJ-202

By T. J. REYNOLDS

Legal Land Owner STATE Address

Operator ETHEL WELBORN Address SAND SPRINGS

Water is delivered by:— 1. Private System; 2. Ditch Company; 3. State Project; 4. Federal Project; 5. Irrigation District

App. No. Decree No.	NAME OF APPROPRIATOR TO WHOM DECREED	NAME OF STREAM	Date App. Date Priority	Miner's Inches	In Use	NAME OF DITCH (Water Delivered By)	No.	R/F	Present Irr. Acres	Irrigable Acres
1-309	ETHEL WELBORN	W. FRONK OF N FORK OF LODGE POLE CR.	10-15-55	2000	S				—	—
POD	NWSE SEC. 16	T-18N R-33E								

NOTE: R—Denotes Regular Irrigation. F—Flood Irrigation.

Adequate Supply: Yes..... No..... Explain.....

Remarks.....

River Basin MUSELSHELL

Also in: Plat No. Twp. Rge.	Plat No. Twp. Rge.	Plat No. Twp. Rge.
Plat No. Twp. Rge.	Plat No. Twp. Rge.	Plat No. Twp. Rge.

Information From:

PAUL BERGER

6	5	4	3	2	1
7	8	9	10	11	12
18	17	16	15	14	13
19	20	21	22	23	24
30	29	28	27	26	25
31	32	33	34	35	36

Land Ownership

F-1-A

County GARFIELD

T. 18 N R. 33 Plat No. 65

Farm Checked: Date 7-16-70

Photo No. 211-150, 211-152, 211-204, 211-203

By T. J. REYNOLDS

MONTANA WATER RESOURCES BOARD

Water Resources Survey

Legal Land Owner ROSE PENSE Address SAND SPRINGS

Operator SAME Address

Water is delivered by:— 1. Private System; 2. Ditch Company; 3. State Project; 4. Federal Project; 5. Irrigation District

App. No. Decree No.	NAME OF APPROPRIATOR TO WHOM DECREED	NAME OF STREAM	Date App. Date Priority	Miner's Inches	In Use	NAME OF DITCH (Water Delivered By)	No.	R/F	Present Irr. Acres	Irrigable Acres
1-165	CHARLES MACALLON	HURD CREEK	1-14-48	5000	S (PF)				—	—
POD	DAM NESE SEC 19. T-18N R-33E									
1-162	ROSE M. PENSE	CHERRY CREEK	1-2-48	1000	NO	NEVER BUILT			—	—
POD	DAM ON MAIN STREAM									

NOTE: R—Denotes Regular Irrigation. F—Flood Irrigation.

Adequate Supply: Yes..... No..... Explain.....

Remarks.....

River Basin MUSSELSHELL

Also in: Plat No. 64 Twp. 18N Rge. 32E	Plat No..... Twp..... Rge.....	Plat No..... Twp..... Rge.....
Plat No..... Twp..... Rge.....	Plat No..... Twp..... Rge.....	Plat No..... Twp..... Rge.....

Information From:

FIELD SURVEY

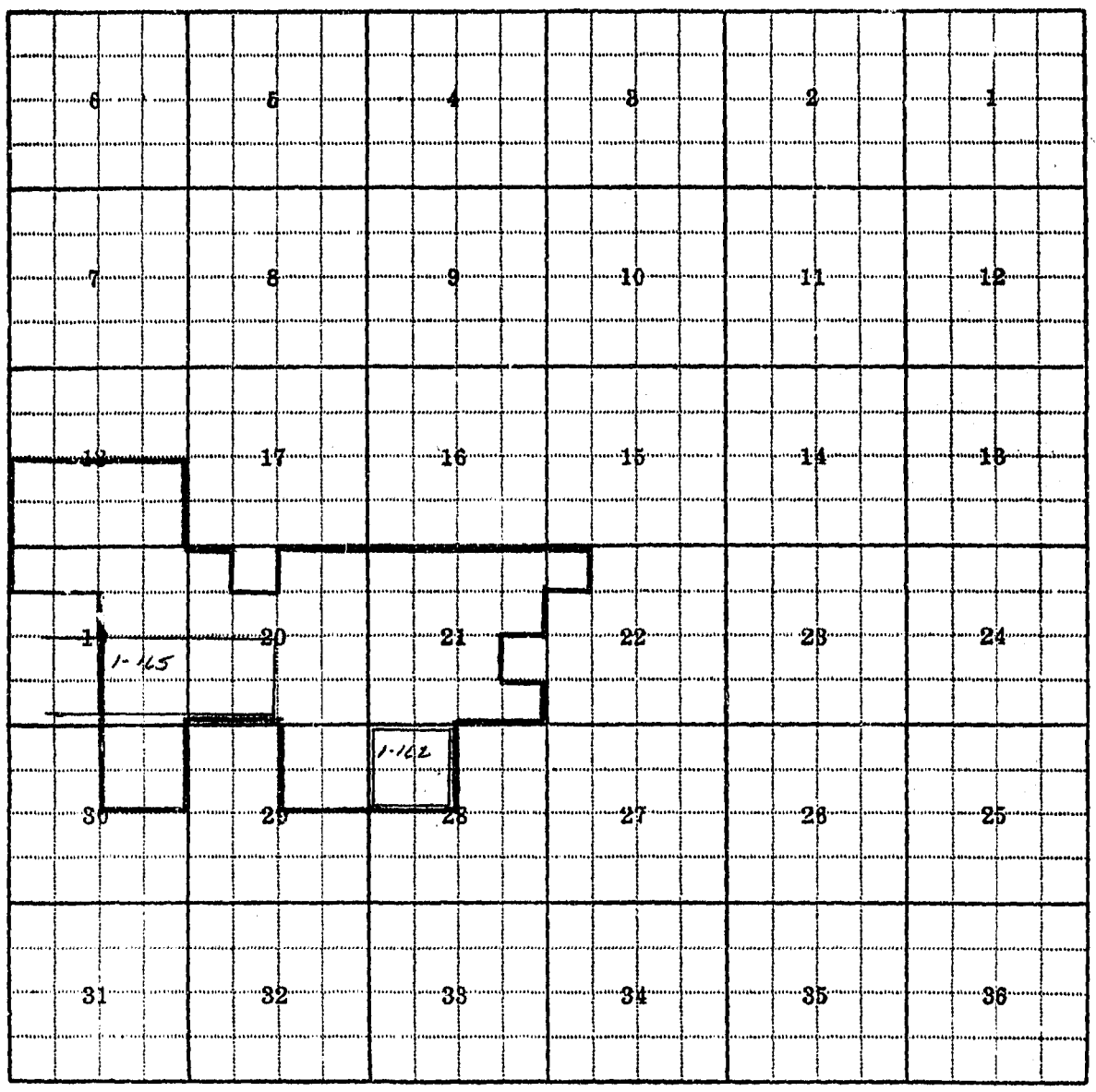

Land Ownership

66
18N34E

F-1-A

County GARFIELD

T. 18N R. 34E Plat No. 66

Farm Checked: Date 7-13-70

MONTANA WATER RESOURCES BOARD

Water Resources Survey

Photo No. 3JJ-30, 3JJ-34 + 3JJ-33

By T. J. REYNOLDS

Legal Land Owner WALTER D. & ELOISE T. SAYLOR Address SAND SPRINGS

Operator SAME Address

Water is delivered by:—(1.) Private System; 2. Ditch Company; 3. State Project; 4. Federal Project; 5. Irrigation District

App. No. Decree No.	NAME OF APPROPRIATOR TO WHOM DECREED	NAME OF STREAM	Date App. Date Priority	Miner's Inches	In Use	NAME OF DITCH (Water Delivered By)	No.	R/F	Present Irr. Acres	Irrigable Acres
1-295	WALTER D SAYLOR	UNNAMED COULEE	8-29-55	ALL	1	SAYLOR	1	[illegible]		—
POD	NE NE SEC 32	T-18N R-34E				DIKES		R	12	
USE RIGHT	WALTER D SAYLOR	UNNAMED COULEE TRIB STEVE'S FORK CR.	1956	ALL	1	SAYLOR X	1	F	3	—
POD	NW NW SEC. 33	T-18N R-34E				DIKES				
USE RIGHT	WALTER D. SAYLOR	UNNAMED COULEE TRIB. STEVE'S FORK CR.	1962	ALL	1	SAYLOR X	1	[illegible]	22	—
POD	LOT 2 SEC. 30	T-18N R-34E				DIKES				

NOTE: R—Denotes Regular Irrigation. F—Flood Irrigation.

Adequate Supply: Yes..... No..... Explain.....

Remarks.....

* WALTER HAS CHANGED HIS P.O.D. FROM THE NW NE TO NE NE, AS SHOWN ABOVE

River Basin MISSOURI

Also in: Plat No. Twp. Rge.	Plat No. Twp. Rge.	Plat No. Twp. Rge.
Plat No. Twp. Rge.	Plat No. Twp. Rge.	Plat No. Twp. Rge.

Information From:

WALTER SAYLOR

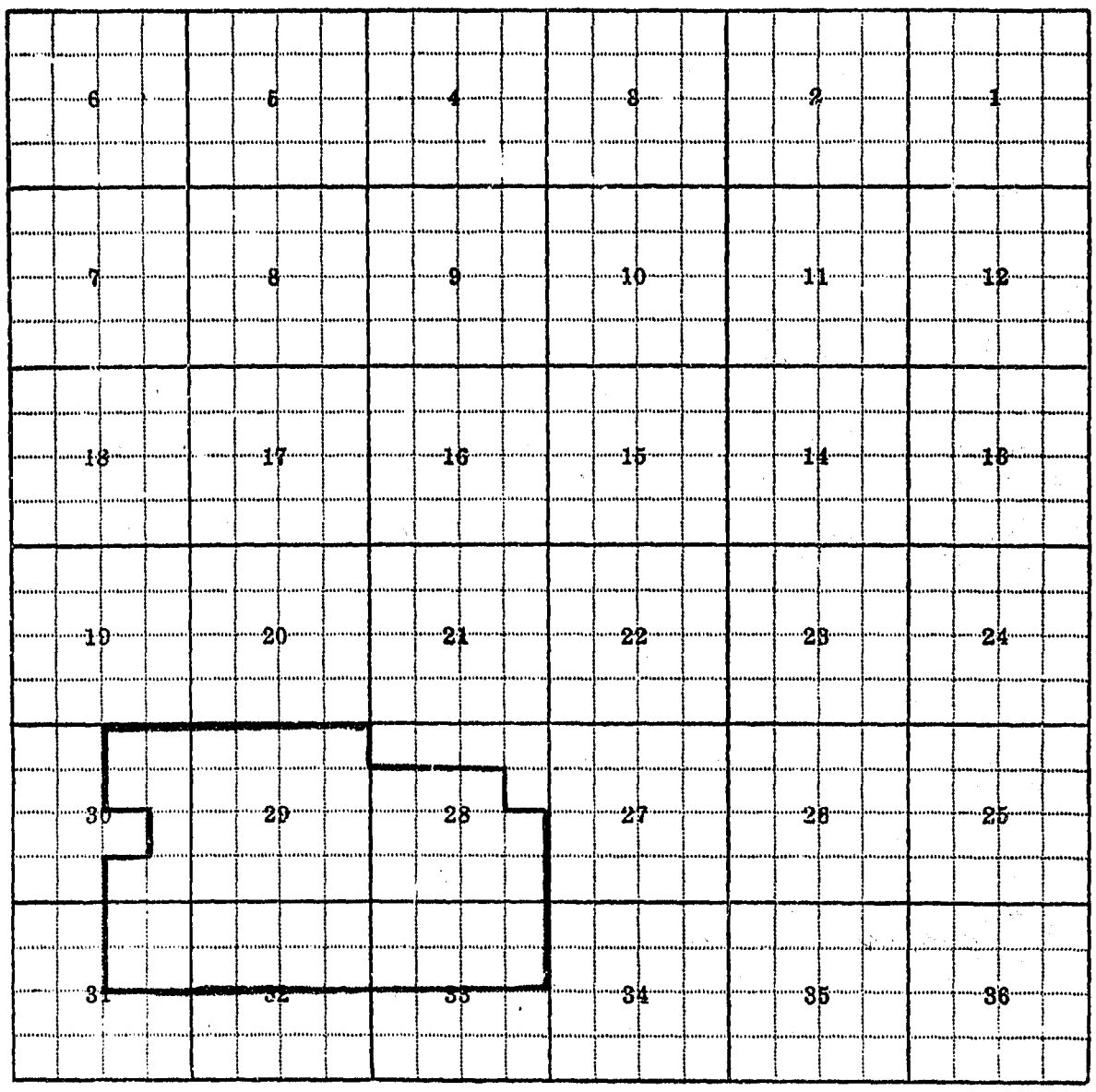

Land Ownership.....

F-1-A

County GARFIELD

T. 18 N. R. 34 E. Plat No. 66

Farm Checked: Date 6-29-70

MONTANA WATER RESOURCES BOARD

Water Resources Survey

Photo No. 311-82, 311-141, 311-34, 311-90 + 311-143

By T.J. REYNOLDS

Legal Land Owner JAMES WHEATCROFT + ELSIE M SCHOFIELD Address SAND SPRINGS

Operator SAME Address

Water is delivered by: (1.) Private System; 2. Ditch Company; 3. State Project; 4. Federal Project; 5. Irrigation District

App. No. Decree No.	NAME OF APPROPRIATOR TO WHOM DECREED	NAME OF STREAM	Date App. Date Priority	Miner's Inches	In Use	NAME OF DITCH (Water Delivered By)	No.	R/F	Present Irr. Acres	Irrigable Acres
* 1-267	EDWIN WHEATCROFT	UNNAMED COULEE TRIB STEVES FORK CR	11-1-40	ALL	5				—	—
POD	SW SE SEC. 14	T-18N R-34E								
			11-28-58							
* 1-549	EDWIN WHEATCROFT	UNNAMED COULEE SEC 14	7-28-58	400	5				—	—
POD	SW SE SEC. 14	T-18N R-34E (RES.)								
** 2-107	JAMES R. WHEATCROFT & ELSIE M SCHOFIELD	CAMP CR + ITS TRIB	4-1-64	1500 CFS	1	J. WHEATCROFT	1	F	60	—
POD	SPREADER DAM	+ LATERALS	NESE SEC 27-18-34			DIKES				
1-251	ED. BRUSETT	UNNAMED COULEE TRIB OF BRANCH CR.	5-7-54	600	NO (P)				—	—
POD	SE SE SEC 14	T-18N R-34E								

NOTE: R—Denotes Regular Irrigation. F—Flood Irrigation.

Adequate Supply: Yes..... No..... Explain.....

Remarks.....

* WATER RIGHT NO* 1-267 + 1-549 ARE FILED ON THE SAME RESERVOIR. AND BOTH ARE IN USE TO WATER STOCK OUT OF LOCATED ON LAND IS DAN CALLED KING COULEE.

** THERE IS MORE THAN ONE POD. THEY ARE AS FOLLOWS:

SESE SEC. 27 T-18N R-34E
SWSW SEC. 26 " "
NW NW, NE NW SEC. 35 " "
SE NW, NW NE SEC. 35 " "
SW NE, SE NE SEC. 35 " "

River Basin MISSOURI

Also in: Plat No. 81 Twp 17 N. Rge 34 E.	Plat No..... Twp..... Rge.....	Plat No..... Twp..... Rge.....
Plat No..... Twp..... Rge.....	Plat No..... Twp..... Rge.....	Plat No..... Twp..... Rge.....

Information From:

JAMES WHEATCROFT

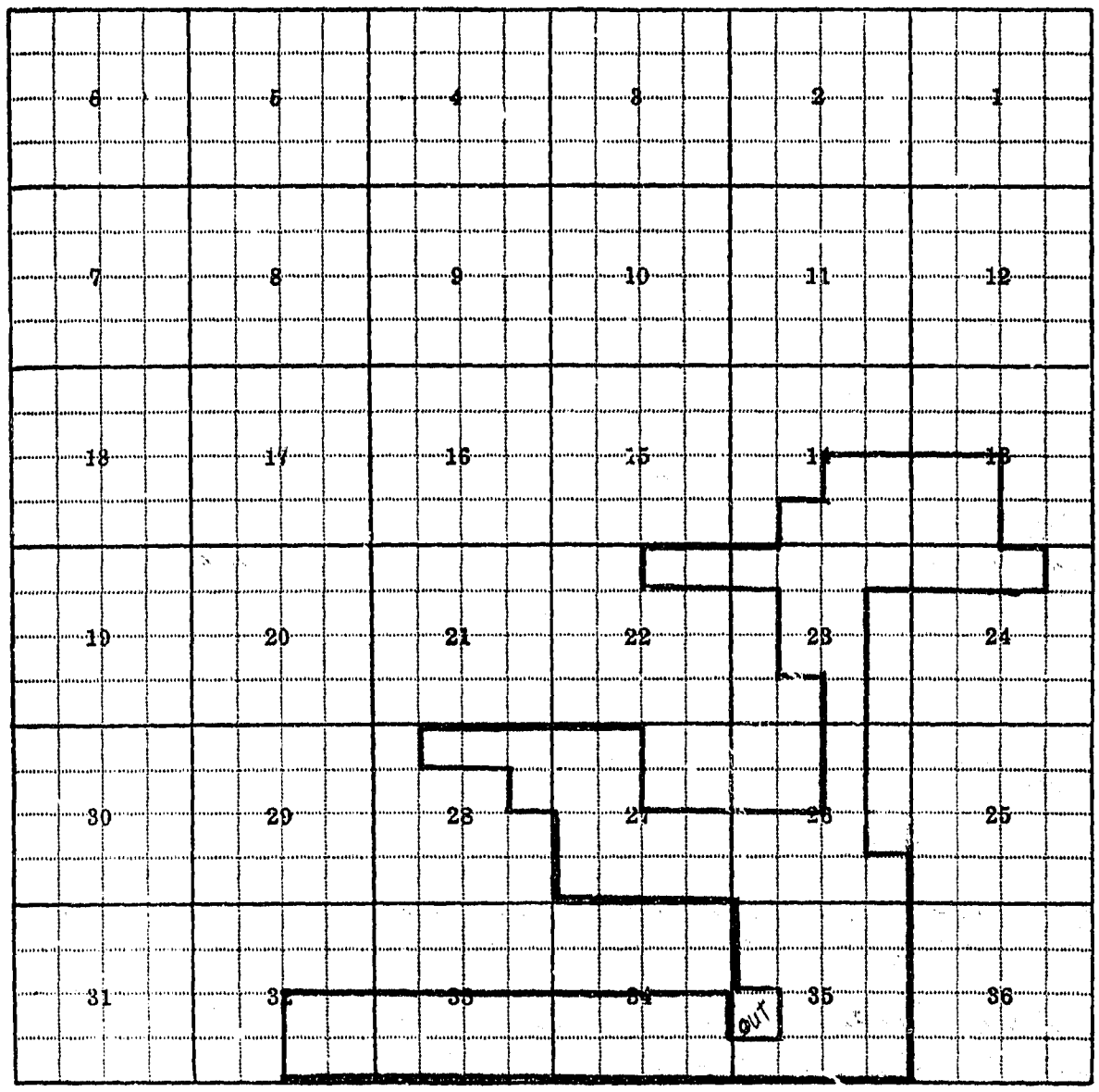

Land Ownership

F-1-A

County GARFIELD

T. 18 N. R. 34 E Plat No. 66

Farm Checked: Date 7-9-70

MONTANA WATER RESOURCES BOARD

Water Resources Survey

Photo No. 3JJ-82, 3JJ-80 3JJ-141 & 3JJ-143

By T.J. REYNOLDS

Legal Land Owner ROBERT E. & EDITH V. WHEATCROFT Address SAND SPRINGS

Operator SAME Address

Water is delivered by:—(1) Private System; 2. Ditch Company; 3. State Project; 4. Federal Project; 5. Irrigation District

App. No. Decree No.	NAME OF APPROPRIATOR TO WHOM DECREED	NAME OF STREAM	Date App. Date Priority	Miner's Inches	In Use	NAME OF DITCH (Water Delivered By)	No.	R/F	Present Irr. Acres	Irrigable Acres
USE RIGHT	ROBERT WHEATCROFT	UNNAMED COULEE TRIB. STEVE'S FORK CR.	1940	ALL	1	WHEATCROFT	1	R²	16	—
POD	SW SE SEC. 36	T-18N R-34E				DAM, DITCH, & DIKE				
USE RIGHT	ROBERT WHEATCROFT	CAMP CR	1949	?	1	WHEATCROFT	1	F	12	—
POD	NW NE SEC. 27	T-18N R-34E				DIKES				
** USE RIGHT	ROBERT WHEATCROFT	UNNAMED COULEE TRIB STEVE'S FORK CR. *	1955	ALL	1	WHEATCROFT	1	F	0 (P.)	5
POD	NE NE SEC. 1 T-17N	R-34E				DAM & DIKE				
** THIS USE RIGHT IS COVERED BY 1-80 & 1-101 — FOUND IN PLAT 81										

NOTE: R—Denotes Regular Irrigation. F—Flood Irrigation.

Adequate Supply: Yes..... No..... Explain.....

Remarks

I PL THIS LAND BECAUSE THE DAM IS WASHED OUT, AND HAS BEEN THAT WAY FOR A COUPLE OF YEARS.

*CHERRY COULEE

River Basin MISSOURI

Also in:								
Plat No. 61	Twp. 18 N	Rge. 35 E	Plat No. 81	Twp. 17 N	Rge. 34 E	Plat No.	Twp.	Rge.
Plat No. 82	Twp. 17 N	Rge. 35 E	Plat No.	Twp.	Rge.	Plat No.	Twp.	Rge.

Information From:

ROBERT WHEATCROFT

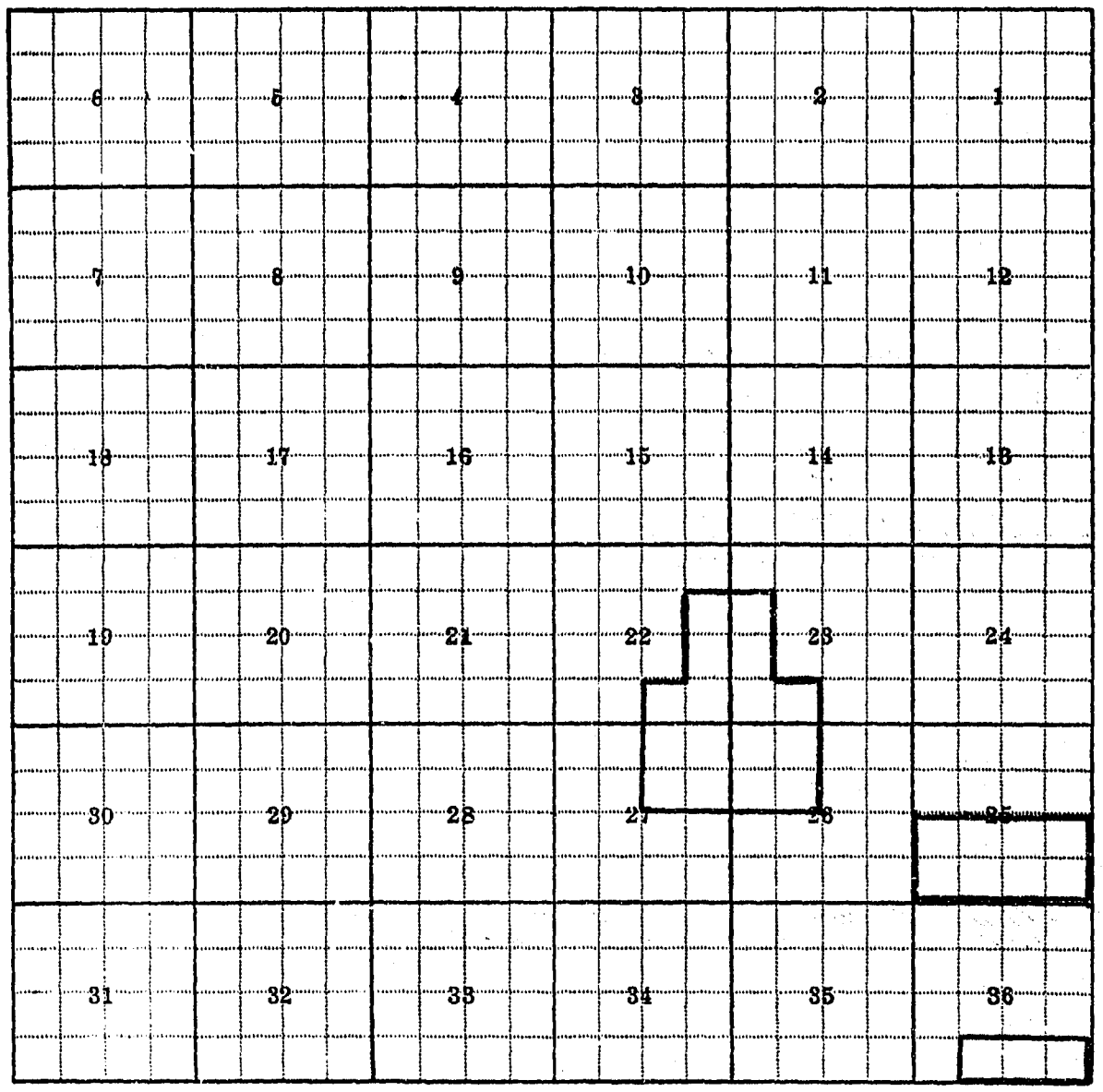

Land Ownership.....

F-1-A

County GARFIELD

T. 18N R. 34E Plat No. 66

Farm Checked: Date 6-24-70

MONTANA WATER RESOURCES BOARD

Water Resources Survey

Photo No. 3JJ - 139

By T. J. REYNOLDS

Legal Land Owner WALDO & CLEO BENTLEY Address BRUSETT

Operator SAME Address

Water is delivered by:—(1) Private System; 2. Ditch Company; 3. State Project; 4. Federal Project; 5. Irrigation District

App. No. Decree No.	NAME OF APPROPRIATOR TO WHOM DECREED	NAME OF STREAM	Date App. Date Priority	Miner's Inches	In Use	NAME OF DITCH (Water Delivered By)	No.	R/F	Present Irr. Acres	Irrigable Acres
* 1-265	EARL R. SHELDEN	S. LONE TREE CR.	8-1-50	400	1	BENTLEY	1	F	6	—
POD	2-1 IN NWSW	SEC. 1 & OTHER	IN			DIKES SYSTEM				
	SESW SEC. 1 T-18N	R-34E								

NOTE: R—Denotes Regular Irrigation. F—Flood Irrigation.

Adequate Supply: Yes..... No..... Explain.....

Remarks.....

* THIS IS NOW KNOWN AS LONE TREE CR. NOT SOUTH FORK OF LONE TREE CR.

River Basin MISSOURI

Also in: Plat No. Twp. Rge.	Plat No. Twp. Rge.	Plat No. Twp. Rge.
Plat No. Twp. Rge.	Plat No. Twp. Rge.	Plat No. Twp. Rge.

Information From:

WALDO BENTLEY

6	5	4	3	2	1
7	8	9	10	11	12
18	17	16	15	14	13
19	20	21	22	23	24
30	29	28	27	26	25
31	32	33	34	35	36

Land Ownership.....

F-1-A

County GARFIELD

T. 18N R. 34E Plat No. 66

Farm Checked: Date 7-13-70

MONTANA WATER RESOURCES BOARD

Water Resources Survey

Photo No. 311-32, 311-82 *

By T. J. REYNOLDS

311-80

Legal Land Owner ETHEL M. WELBORN Address SAND SPRINGS

Operator SAME Address

Water is delivered by:— 1. Private System; 2. Ditch Company; 3. State Project; 4. Federal Project; 5. Irrigation District

App. No. Decree No.	NAME OF APPROPRIATOR TO WHOM DECREED	NAME OF STREAM	Date App. Date Priority	Miner's Inches	In Use	NAME OF DITCH (Water Delivered By)	No.	R/F	Present Irr. Acres	Irrigable Acres
* 1-318	ETHEL WELBORN	5. PRONG OR FORK OF STEVES FORK CR.	10-17-49	2000	NO				—	—
POD	LOT 2. SEC. 19	T-18N R-34E								

NOTE: R—Denotes Regular Irrigation. F—Flood Irrigation.

Adequate Supply: Yes ..... No ..... Explain .....

Remarks .....

* THIS DIKING SYSTEM IS NO LONGER USED AND IT IS WASHED OUT.

River Basin MISSOURI

Also in: Plat No. ..... Twp. ..... Rge.	Plat No. ..... Twp. ..... Rge.	Plat No. ..... Twp. ..... Rge. .....
Plat No. ..... Twp. ..... Rge.	Plat No. ..... Twp. ..... Rge.	Plat No. ..... Twp. ..... Rge. .....

Information From:

FIELD SURVEY (66)

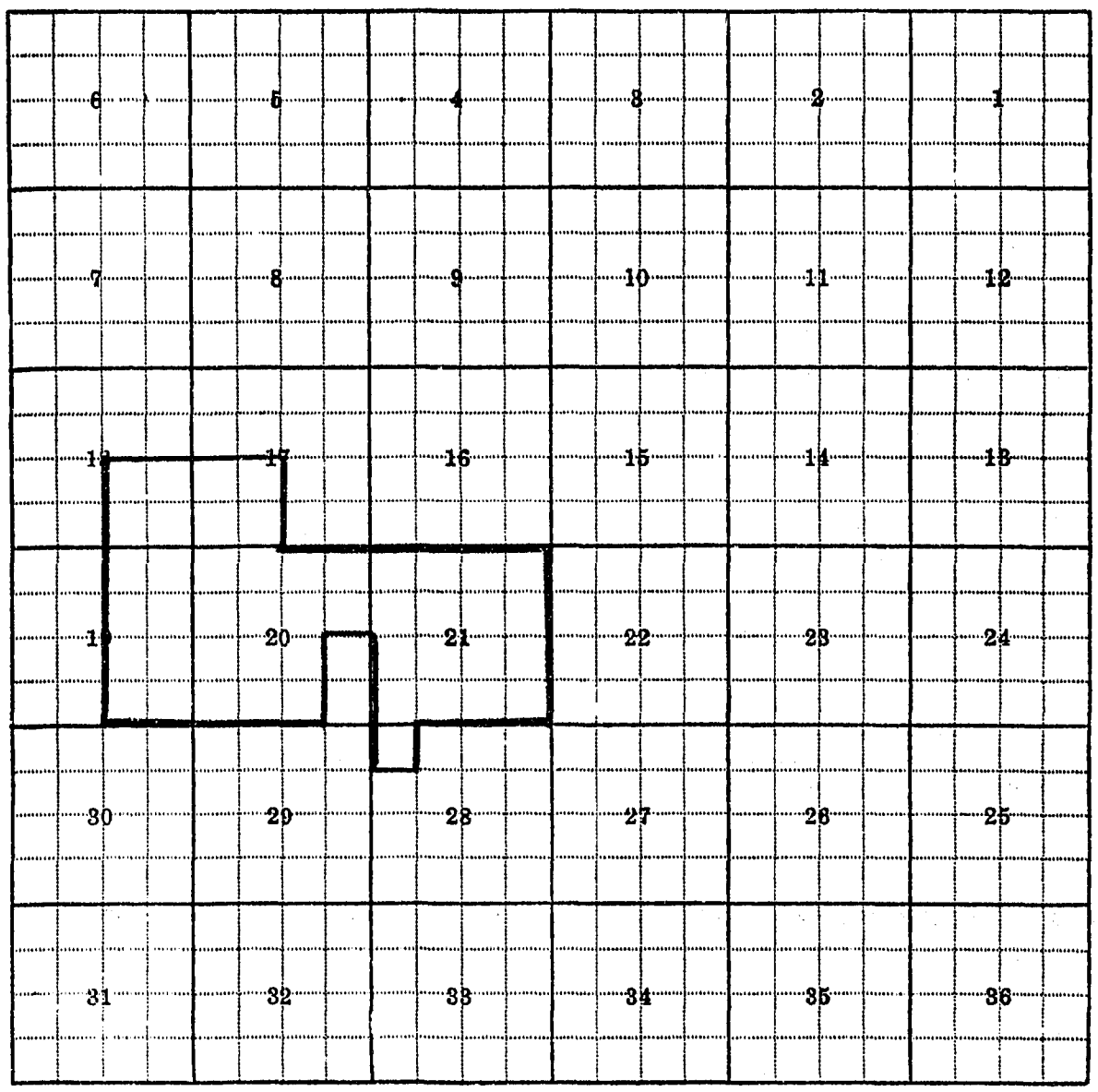

Land Ownership

F-1-A

County GARFIELD

T. 18N R. 34E Plat No. 66

Farm Checked: Date 7-13-70

MONTANA WATER RESOURCES BOARD

Water Resources Survey

Photo No. 3JJ-30, 3JJ-84

By T.J. REYNOLDS

3JJ-32, 3JJ-82 & 3JJ-141

Legal Land Owner JEROME H. SAYLOR Address SAND SPRINGS

Operator SAME Address

Water is delivered by:— 1. Private System; 2. Ditch Company; 3. State Project; 4. Federal Project; 5. Irrigation District

App. No. Decree No.	NAME OF APPROPRIATOR TO WHOM DECREED	NAME OF STREAM	Date App. Date Priority	Miner's Inches	In Use	NAME OF DITCH (Water Delivered By)	No.	R/F	Present Irr. Acres	Irrigable Acres
1-303	JEROME SAYLOR	CAMP CR	10-15-45	500	S				—	—
POD	NWSE SEC 17	T-18N R-34E								
* 1-297	JEROME SAYLOR	UNNAMED COULEE STEVE FORK CR	11-19-54	500	S				—	—
POD	SW NW SEC. 14	T-18N R-34E								
** 1-306	JEROME SAYLOR	STUCKEY CREEK	10-15-40	50 CFS	S				—	—
POD	SESE SEC 8 T-18N R-34E									

NOTE: R—Denotes Regular Irrigation. F—Flood Irrigation.

Adequate Supply: Yes..... No..... Explain.....

Remarks

* THIS DRAINAGE IS NOW KNOWN AS KING COULEE

** CAMP CR IS ALSO CALLED STUCKEY CR JEROME HAS ALSO ADDED ONTO THE DAM IN HIGH

River Basin MISSOURI

Also in:								
Plat No.....	Twp.....	Rge.....	Plat No.....	Twp.....	Rge.....	Plat No.....	Twp.....	Rge.....
Plat No.....	Twp.....	Rge.....	Plat No.....	Twp.....	Rge.....	Plat No.....	Twp.....	Rge.....

Information From:

WALTER SAYLOR (BROTHER)

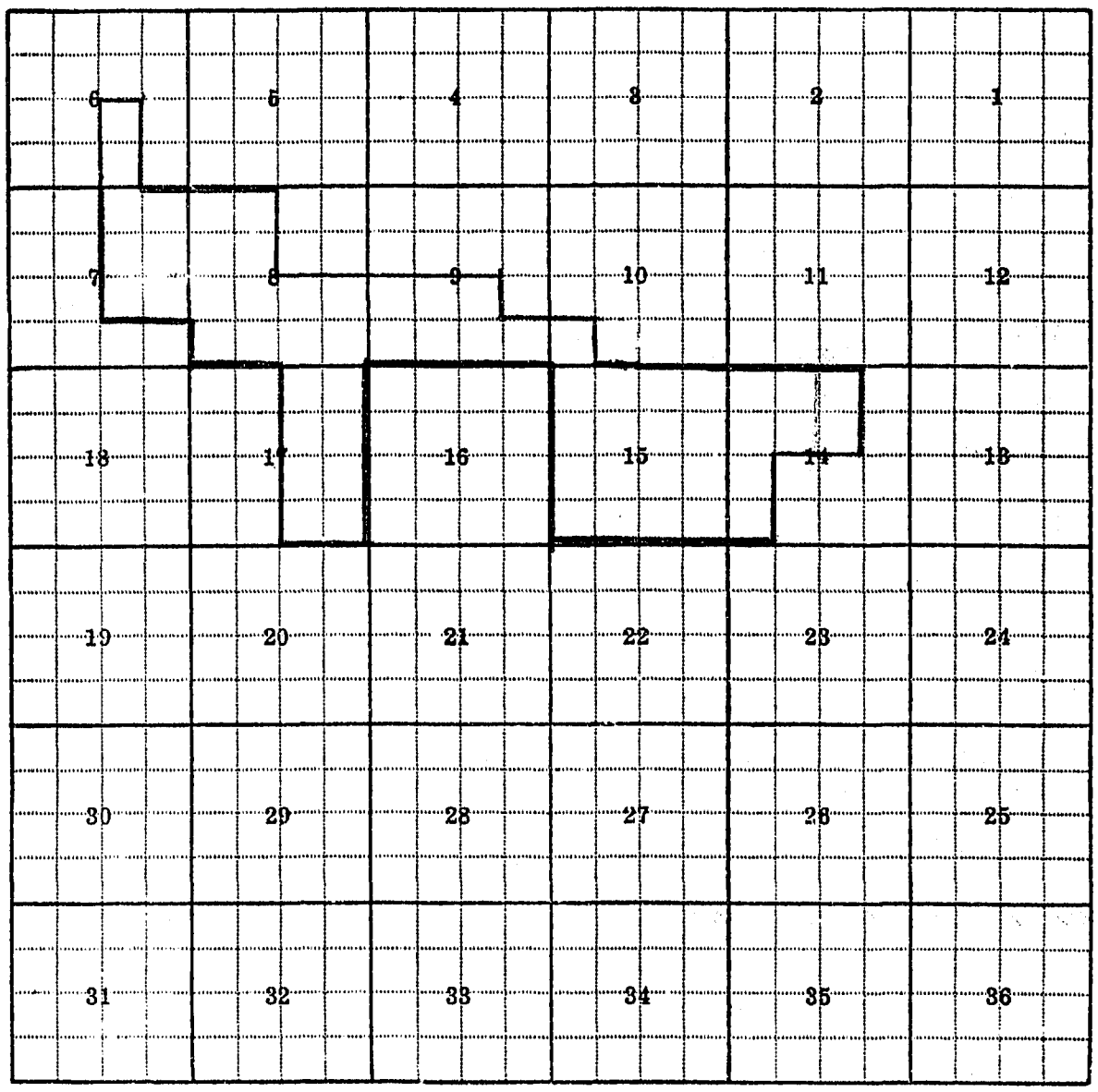

Land Ownership

F-1-A

County GARFIELD

T. 18 N. R. 34 E. Plat No. 66

Farm Checked: Date 7-1-70

MONTANA WATER RESOURCES BOARD

Water Resources Survey

Photo No. 3JJ-139 & 3JJ-141 3JJ-143

By T.J. REYNOLDS

Legal Land Owner E.A. & HELEN L. BRUSETT Address BRUSETT

Operator SAME Address

Water is delivered by:— 1. Private System; 2. Ditch Company; 3. State Project; 4. Federal Project; 5. Irrigation District

App. No. Decree No.	NAME OF APPROPRIATOR TO WHOM DECREED	NAME OF STREAM	Date App. Date Priority	Miner's Inches	In Use	NAME OF DITCH (Water Delivered By)	No.	R/F	Present Irr. Acres	Irrigable Acres
1-251	E.A. BRUSETT	UNNAMED COULEE BRANCH CR. TRIB.	5-7-54	600	S (FT)				—	—
POD	SESE SEC 24	T-18N R-34E								

NOTE: R—Denotes Regular Irrigation. F—Flood Irrigation.

Adequate Supply: Yes..... No..... Explain.....

Remarks.....

River Basin MISSOURI

Also in: Plat No. 67 Twp. 18 N. Rge. 35 E.	Plat No..... Twp..... Rge.....	Plat No..... Twp..... Rge.....
Plat No..... Twp..... Rge.....	Plat No..... Twp..... Rge.....	Plat No..... Twp..... Rge.....

Information From:

FIELD SURVEY

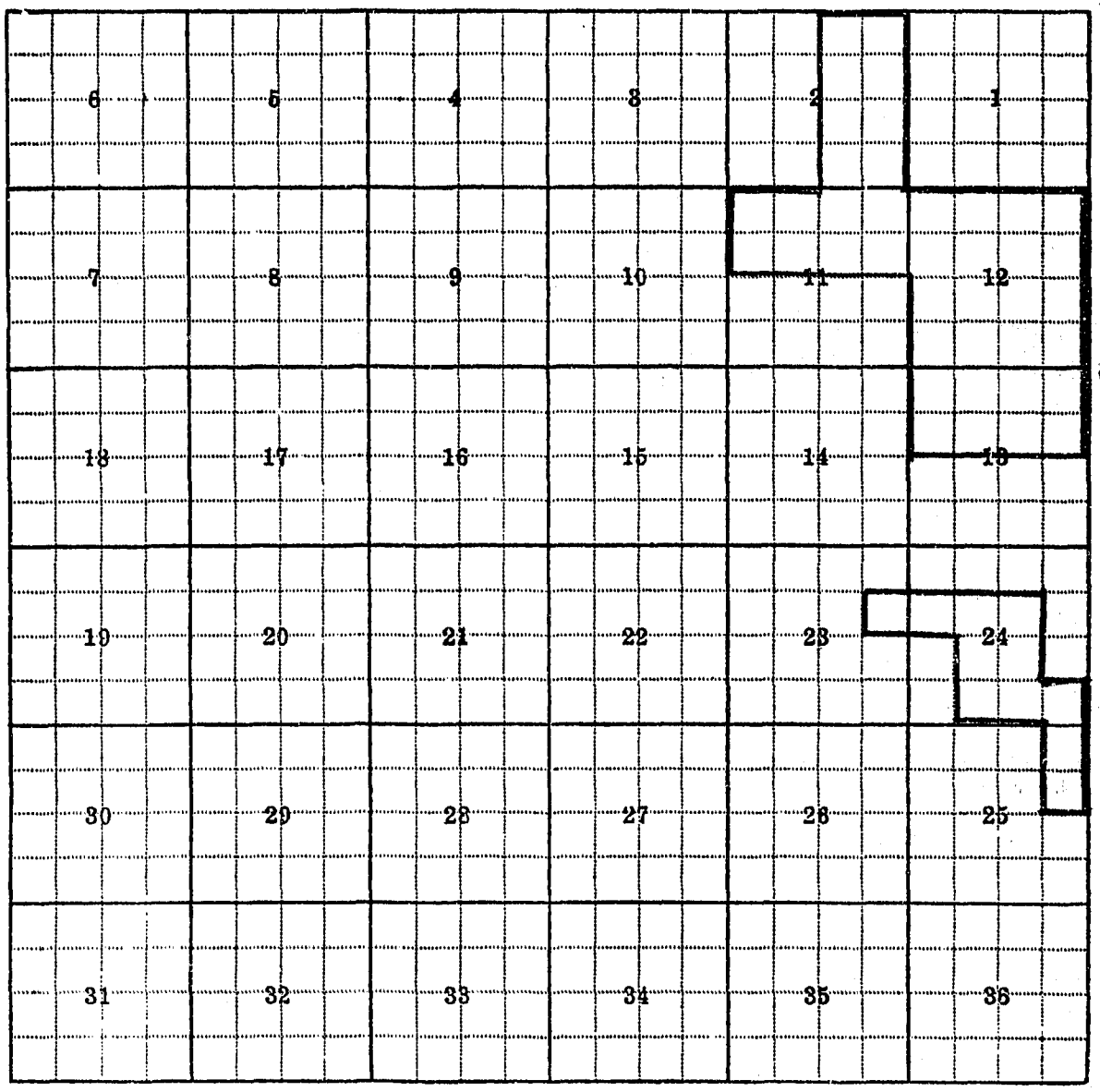

Land Ownership

F-1-A

County GARFIELD

T 18 N R 34 E Plat No. 66

Farm Checked: Date 7-1-70

Photo No. 3 U-141

By T. J. REYNOLDS

MONTANA WATER RESOURCES BOARD

Water Resources Survey

Legal Land Owner USA Address

Operator ER & HELEN L. BRUSETT Address BRUSETT

Water is delivered by:— 1. Private System; 2. Ditch Company; 3. State Project; 4. Federal Project; 5. Irrigation District

App. No. Decree No.	NAME OF APPROPRIATOR TO WHOM DECREED	NAME OF STREAM	Date App. Date Priority	Miner's Inches	In Use	NAME OF DITCH (Water Delivered By)	No.	R/F	Present Irr. Acres	Irrigable Acres
* 1-251	ER. BRUSETT	UNNAMED COULEE BRANCH CR. TRIB.	5-7-54	600	NO (or)				—	—
P.O.D.	SESE SEC. 14	T-18N R-34E								
		TRIB. TO KING COULEE	TO	STEVES	FK. CR.	TO	BIG	DRY		

NOTE: R—Denotes Regular Irrigation. F—Flood Irrigation.

Adequate Supply: Yes..... No..... Explain.....

Remarks.....

* THE RESERVOIR IS NOT ON THIS OWNERSHIP BUT THE PEOPLE THAT LEASE THIS LAND DO USE IT FOR THEIR STOCK.

River Basin MISSOURI

Also in: Plat No. Twp. Rge.	Plat No. Twp. Rge.	Plat No. Twp. Rge.
Plat No. Twp. Rge.	Plat No. Twp. Rge.	Plat No. Twp. Rge.

Information From:

FIELD SURVEY

6	5	4	3	2	1
7	8	9	10	11	12
18	17	16	15	14	13
19	20	21	22	23	24
30	29	28	27	26	25
31	32	33	34	35	36

Land Ownership

67
18N35E

SEND COPY

F-1-A

(PAGE 1 OF 2)

County GARFIELD T. 18 N. R. 35 E Plat No. 67

MONTANA WATER RESOURCES BOARD

Water Resources Survey

Farm Checked: Date 6-24-70 Photo No. 3JJ-211, 3JJ-263 + 3JJ-209

By T.J. REYNOLDS

Legal Land Owner WALDO & CLEO BENTLEY Address BRUSETT

Operator SAME Address

Water is delivered by:— (1.) Private System; 2. Ditch Company; 3. State Project; 4. Federal Project; 5. Irrigation District

App. No. Decree No.	NAME OF APPROPRIATOR TO WHOM DECREED	NAME OF STREAM	Date App. Date Priority	Miner's Inches	In Use	NAME OF DITCH (Water Delivered By)	No.	R/F	Present Irr. Acres	Irrigable Acres
1-280	WALDO BENTLEY	LONE TREE CR.	6-1-38	10 CFS	1	BENTLEY	1	F	10	—
P.O.D.	2 PTS. IN SENE	SEC. 8 T-18N R-35E				DIKES				
* 1-278	WALDO BENTLEY	LONE TREE CR.	6-15-45	10 CFS	1	BENTLEY	1	R2	23	—
P.O.D.	NW NE SEC. 7	T-18N R-35E				DIKES SYSTEM				
1-276	WALDO BENTLEY	LONE TREE CR.	7-1-52	10 CFS	1	BENTLEY	1	R2	16	—
POD	SE NE SEC. 9	T-18N R-35E				DIKE SYSTEM				
1-274	WALDO BENTLEY	UNNAMED COULEE	6-1-40	ALL	NO				—	—
P.O.D.	NW NE SEC. 17	T-18N R-35E								
1-271	WALDO BENTLEY	UNNAMED COULEE	6-1-40	ALL	1	BENTLEY	1	R2	0	—
POD	NW NE SEC 8	T-18N R-35E (RES + DAM)				DIKE SUPPLEMENTAL TO 1-280				

NOTE: R—Denotes Regular Irrigation. F—Flood Irrigation.

Adequate Supply: Yes..... No..... Explain.....

Remarks.....

* THERE IS MORE THEN ONE P.O.D. AND THEY ARE AS FOLLOWS:

SE NW SEC. 8 T-18N R-35E
SW NE " " "

DIKES ALL THE WAY ACRISS LONE TREE CREEK WITH GATES

River Basin MISSOURI

Also in: Plat No. 66 Twp. 18 N Rge. 34 E	Plat No. ..... Twp. ..... Rge.	Plat No. ..... Twp. ..... Rge. .....
Plat No. ..... Twp. ..... Rge.	Plat No. ..... Twp. ..... Rge.	Plat No. ..... Twp. ..... Rge. .....

Information From: WALDO BENTLEY

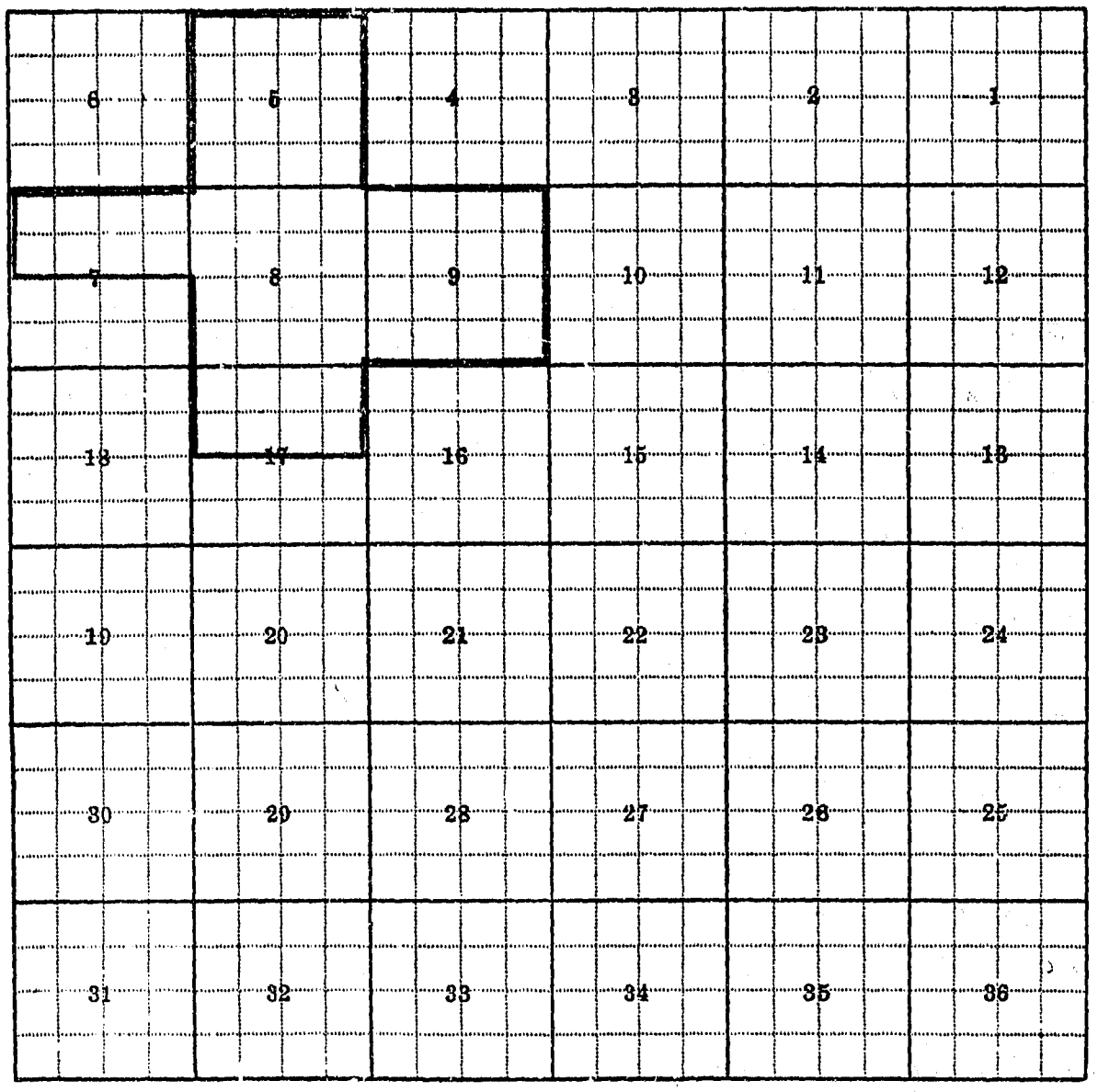

Land Ownership

F-1-A

County GARFIELD (PAGE 2) T. 18N R. 35E Plat No. 67

Farm Checked: Date 6-25-70

MONTANA WATER RESOURCES BOARD

Water Resources Survey

Photo No.

By T. J. REYNOLDS

Legal Land Owner WALDO & CLEO BENTLEY Address BRUSETT

Operator SAME Address

Water is delivered by:— (1) Private System; 2. Ditch Company; 3. State Project; 4. Federal Project; 5. Irrigation District

App. No. Decree No.	NAME OF APPROPRIATOR TO WHOM DECREED	NAME OF STREAM	Date App. Date Priority	Miner's Inches	In Use	NAME OF DITCH (Water Delivered By)	No.	R/F	Present Irr. Acres	Irrigable Acres
USE RIGHT	WALDO BENTLEY	UNNAMED COULEE	1962	ALL	1	BENTLEY X	1	RL	27	—
POD	NE NE SEC. 9	T-18N R-35E				DIKES				
USE RIGHT	WALDO BENTLEY	UNNAMED COULEE THE LONE TREE CR	1962	ALL	1	BENTLEY X	1	RL	24	—
POD	SE SE SEC 8					DAM + DIKES				
						SUPPLEMENTAL TO F 1-278				

NOTE: R—Denotes Regular Irrigation. F—Flood Irrigation.

Adequate Supply: Yes..... No..... Explain.....

Remarks.....

River Basin MISSOURI

Also in: Plat No..... Twp..... Rge.....	Plat No..... Twp..... Rge.....	Plat No..... Twp..... Rge.....
Plat No..... Twp..... Rge.....	Plat No..... Twp..... Rge.....	Plat No..... Twp..... Rge.....

Information From:

WALDO BENTLEY

F-1-A

County GARFIELD

T. 18 N R. 35 E Plat No. 67

Farm Checked: Date 6-23-70

MONTANA WATER RESOURCES BOARD

Water Resources Survey

Photo No. 4JJ-16, 4JJ-18

By T.J. REYNOLDS

3JJ-267 & 3JJ-265

Legal Land Owner JARDED RANCH CO. Address SAND SPRINGS

Operator SAME Address

Water is delivered by:—(1) Private System; 2. Ditch Company; 3. State Project; 4. Federal Project; 5. Irrigation District

App. No. Decree No.	NAME OF APPROPRIATOR TO WHOM DECREED	NAME OF STREAM	Date App. Date Priority	Miner's Inches	In Use	NAME OF DITCH (Water Delivered By)	No.	R/F	Present Irr. Acres	Irrigable Acres
1-108	ABE C. JARDEN	A COULEE TRIB. STEVE'S FORK CR.	3-8-37	1000	S/L	JARDEN	1	R/C	54	—
POD	EAST BANK	NENW SEC. 34				DAM, DITCH & DIKES		R2		
1-322	ABE C JARDEN	STEVE'S FORK CR.	10-10-55	7 CFS	1 (PT)	JARDEN	1	R2		—
POD	DAM IN SESE SEC. 34 & DIKES IN SW	SEC. 35				DAM & DIKES				
	ALL IN T-18N	R-35E								
1-153	ABE C. JARDEN	TAYLOR COULEE	4-1-46	2000	1 (PT)	JARDEN	1	R2	40	—
P.O.D.	DAM SWSE SEC. 34					DITCH & DIKES				
USE RIGHT	DONALD JARDEN	TRIB. TO STEVE'S FORK CR	1967	ALL	1	JARDEN	1	R2		
P.O.D.	NENE SEC. 3	T-17N R-35E				DITCH SUPPLEMENTAL TO 1-153				—

NOTE: R—Denotes Regular Irrigation. F—Flood Irrigation.

Adequate Supply: Yes..... No..... Explain.....

Remarks.....

River Basin MISSOURI

Also in: Plat No. 82 Twp. 17N Rge. 35E	Plat No..... Twp..... Rge.....	Plat No..... Twp..... Rge.....
Plat No..... Twp..... Rge.....	Plat No..... Twp..... Rge.....	Plat No..... Twp..... Rge.....

Information From:

DONALD JARDEN

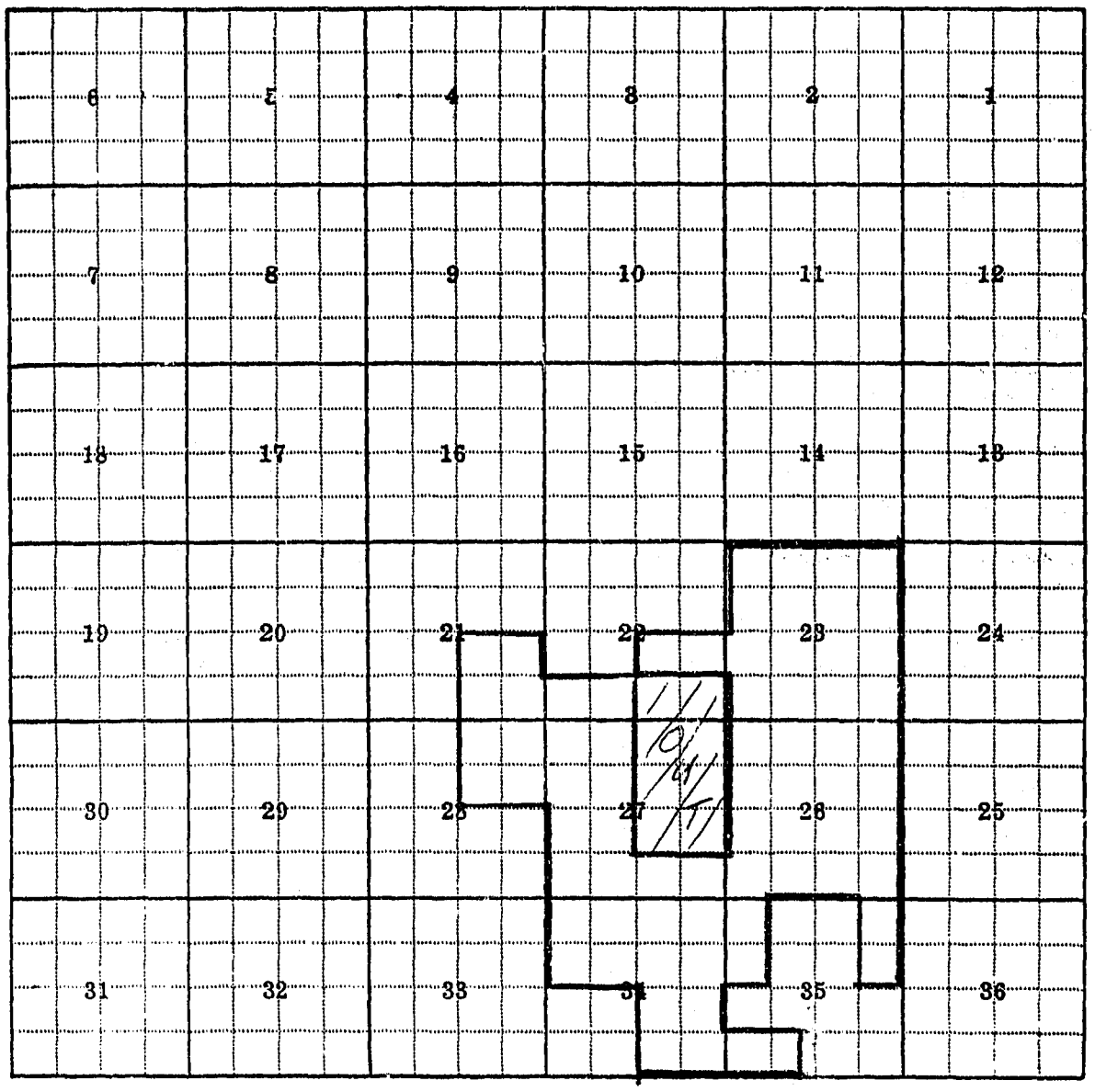

Land Ownership

F-1-A

County GARFIELD

T. 18 N. R. 35 E. Plat No. 67

Farm Checked: Date 6-27-70

MONTANA WATER RESOURCES BOARD

Water Resources Survey

Photo No. 3JJ-207

By T.J. REYNOLDS

Legal Land Owner HAISLETT INC. Address SAND SPRINGS

Operator SAME Address

Water is delivered by:—(1.) Private System; 2. Ditch Company; 3. State Project; 4. Federal Project; 5. Irrigation District

App. No. Decree No.	NAME OF APPROPRIATOR TO WHOM DECREED	NAME OF STREAM	Date App. Date Priority	Miner's Inches	In Use	NAME OF DITCH (Water Delivered By)	No.	R/F	Present Irr. Acres	Irrigable Acres
1-107B	MARTIN WIGGINS	N. PRONG STEVE'S FORK	10-28-36	1000	NO (PT)				—	—
POD	RIGHT BANK	CREEK SEC. 32-S²								
1-121	WARD B. HAISLETT	UNNAMED COULEE TRIB STEVE'S FORK CREEK	2-17-39	800	I	HAISLETT	1	F	30	—
POD	~~NONE~~ SW⁴	SEC. 32 KING COUL.				DIKES SYSTEM				
1-155	WARD B. HAISLETT	STEVE'S FORK	5-21-47	2000	NO				—	—
POD	2 DIKES ON N. &	S. BANKS OF SAID STREAM								
	IN S² SEC. 32									

NOTE: R—Denotes Regular Irrigation. F—Flood Irrigation.

Adequate Supply: Yes..... No..... Explain.....

Remarks.....

FLOOD IRR. (NO CONTROLS IN DIKES)

River Basin MISSOURI

Also in: Plat No..... Twp..... Rge.....	Plat No..... Twp..... Rge.....	Plat No..... Twp..... Rge.....
Plat No..... Twp..... Rge.....	Plat No..... Twp..... Rge.....	Plat No..... Twp..... Rge.....

Information From:

FIELD SURVEY

6	5	4	3	2	1
7	8	9	10	11	12
18	17	16	15	14	13
19	20	21	22	23	24
30	29	28	27	26	25
31	32	33	34	35	36

Land Ownership

F-1-A

County GARFIELD

T. 18N R. 35E Plat No. 67

Farm Checked: Date 6-26-70

MONTANA WATER RESOURCES BOARD

Water Resources Survey

Photo No. 3JJ-207

By T. L. REYNOLDS

Legal Land Owner ROBERT WHEATCROFT Address SAND SPRINGS

Operator SAME Address

Water is delivered by:— (1.) Private System; 2. Ditch Company; 3. State Project; 4. Federal Project; 5. Irrigation District

App. No. Decree No.	NAME OF APPROPRIATOR TO WHOM DECREED	NAME OF STREAM	Date App. Date Priority	Miner's Inches	In Use	NAME OF DITCH (Water Delivered By)	No.	R/F	Present Irr. Acres	Irrigable Acres
USE RIGHT	ROBERT WHEATCROFT	STEVE'S FORK CR.	1959	?	1	WHEATCROFT X	1	R2	27	—
POD	SE SEC 31	T-18N R-35E				DIKES SYSTEM				

NOTE: S—Supplemental Irrigation. F—Flood Irrigation.

Adequate Supply: Yes..... No..... Explain.....

Remarks.....

River Basin MISSOURI

Also in:								
Plat No. 66	Twp. 18N	Rge. 34E	Plat No. 81	Twp. 17N	Rge. 34E	Plat No.	Twp.	Rge.
Plat No. 82	Twp. 17N	Rge. 35E	Plat No.	Twp.	Rge.	Plat No.	Twp.	Rge.

Information From:

ROBERT WHEATCROFT

6	5	4	3	2	1
7	8	9	10	11	12
18	17	16	15	14	13
19	20	21	22	23	24
30	29	28	27	26	25
31	32	33	34	35	36

Land Ownership.....

F-1-A

County GARFIELD

T. 18 N. R. 35 E Plat No. 67

Farm Checked: Date 6-26-70

MONTANA WATER RESOURCES BOARD

Water Resources Survey

Photo No. 411-16 & 411-18

By T. J. REYNOLDS

Legal Land Owner DONALD GLEN WEEDING Address JORDAN

Operator SAME Address

Water is delivered by:— (1) Private System; 2. Ditch Company; 3. State Project; 4. Federal Project; 5. Irrigation District

App. No. Decree No.	NAME OF APPROPRIATOR TO WHOM DECREED	NAME OF STREAM	Date App. Date Priority	Miner's Inches	In Use	NAME OF DITCH (Water Delivered By)	No.	R/F	Present Irr. Acres	Irrigable Acres
1-322	ABE C. JARDEN	STEVE'S FORK CR.	10-10-53	7 CFS	NO (PT)				—	—
P.O.D.	DAM IN SESE	SEC 34 & DIKE IN								
	SW SEC. 35 ALL	IN T-18N R-35E								
USE RIGHT	DONALD WEEDING	STEVE'S FORK CR	ABOUT 1960	?	1	WEEDING	1	F	30	—
POD	SESE SEC. 35	T-18N R-35E				DIKES SYSTEM				
	SWSW SEC 36	T-18N R-36E								

NOTE: R—Denotes Regular Irrigation. F—Flood Irrigation.

Adequate Supply: Yes..... No..... Explain.....

Remarks

DIKES ACROSS CREEK

River Basin MISSOURI

Also in:								
Plat No. 22	Twp 12N	Rge 35E	Plat No.....	Twp.....	Rge.....	Plat No.....	Twp.....	Rge.....
Plat No.....	Twp.....	Rge.....	Plat No.....	Twp.....	Rge.....	Plat No.....	Twp.....	Rge.....

Information From:

MRS. DONALD WEEDING

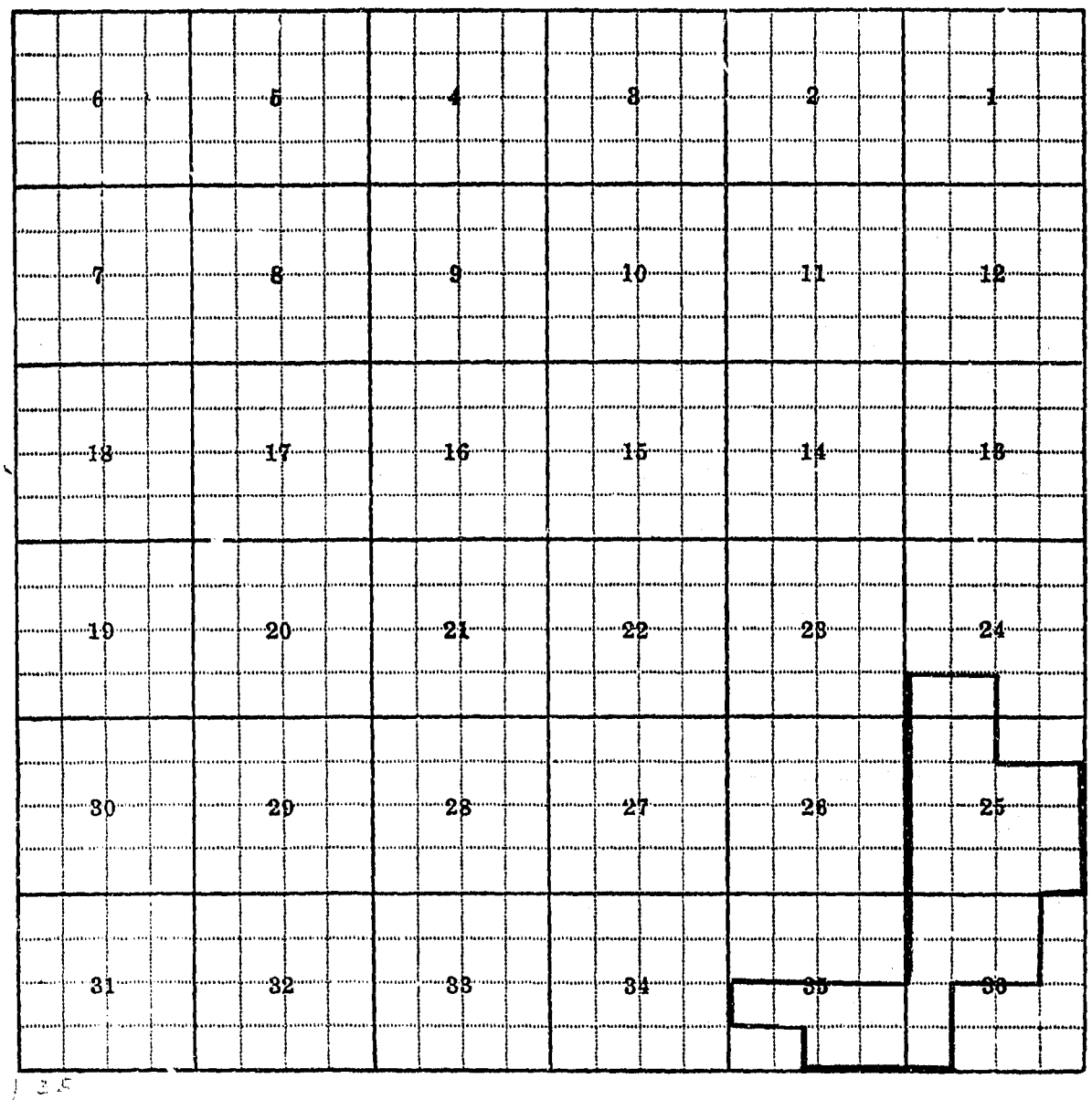

Land Ownership

F-1-A

County GARFIELD

T 18 N R 35 E Plat No. 67

Farm Checked: Date 6-23-70

MONTANA WATER RESOURCES BOARD

Water Resources Survey

Photo No. 311-207, 311-267

By T.J. REYNOLDS

311-209 + 311-265

Legal Land Owner THOMAS C. & ERMA D. NELSON Address

Operator C/O JOE COCKE Address SAND SPRINGS

Water is delivered by:—(1) Private System; 2. Ditch Company; 3. State Project; 4. Federal Project; 5. Irrigation District

App. No. Decree No.	NAME OF APPROPRIATOR TO WHOM DECREED	NAME OF STREAM	Date App. Date Priority	Miner's Inches	In Use	NAME OF DITCH (Water Delivered By)	No.	R/F	Present Irr. Acres	Irrigable Acres
1-107 B	MARTIN WIGGINS	N. PRONG STEVE'S FORK	10-28-36	1000	NO (PT)				—	—
P.O.D.	RIGHT BANK									
1-251	E.A. BRUSETT ✓	UNNAMED COULEE	5-3-54	100	NO (PT)				—	—
POD	SESE SEC. 24	T-18N R-34E								
* USE RIGHT	THOMAS NELSON	UNNAMED COULEE	1948	ALL	1	NELSON X	1	R2	43	10 ~~35~~
P.O.D.	SENW SEC. 33	T-18N R-35E				DAM, DITCH, + DIKES				1

NOTE: R—Denotes Regular Irrigation. F—Flood Irrigation.

Adequate Supply: Yes..... No..... Explain.....

Remarks

MRS. COCKE SAID THAT THEY ARE GOING TO RESTORE THE DIKES IN SEC. 28 T-18N R-35E

* I PL PART OF THE DIKES SYSTEM IN SEC. 33 BECAUSE THEY MADE A NEW ROAD THROUGH SOME OF THE DIKES.

River Basin MISSOURI

Also in: Plat No. Twp. Rge.	Plat No. Twp. Rge.	Plat No. Twp. Rge.
Plat No. Twp. Rge.	Plat No. Twp. Rge.	Plat No. Twp. Rge.

Information From: MRS. JOE COCKE

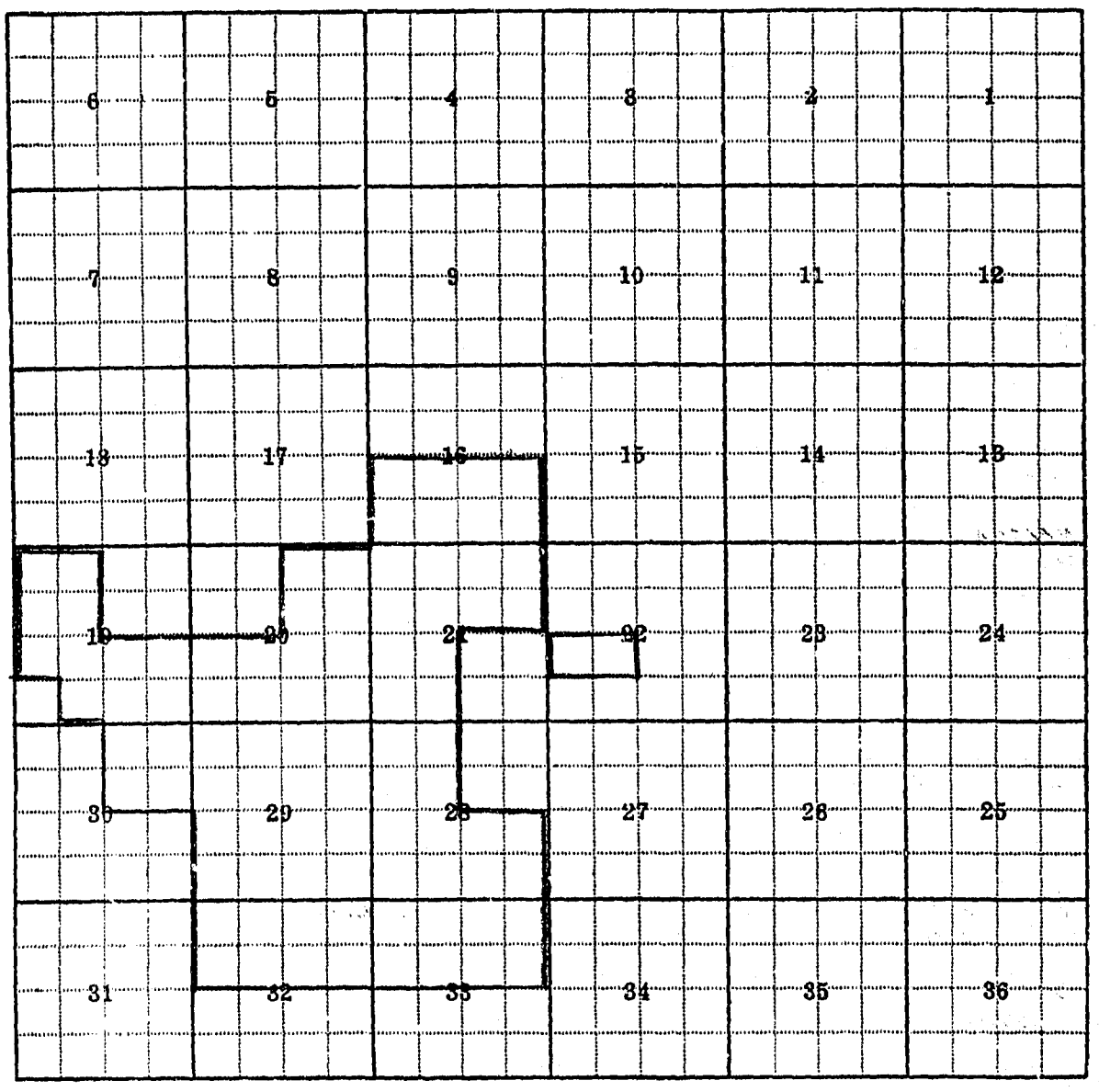

Land Ownership.....

F-1-A

County GARFIELD T 18N R 35E Plat No. 67

Farm Checked: Date 6-26-70

MONTANA WATER RESOURCES BOARD

Water Resources Survey

Photo No. 4JJ-20, 4JJ-18, 3JJ-265 & 3JJ-265

By T.J. REYNOLDS

Legal Land Owner PHIPPS RANCH INC Address BRUSETT

Operator SAME Address

Water is delivered by:— (1) Private System; 2. Ditch Company; 3. State Project; 4. Federal Project; 5. Irrigation District

App. No. Decree No.	NAME OF APPROPRIATOR TO WHOM DECREED	NAME OF STREAM	Date App. Date Priority	Miner's Inches	In Use	NAME OF DITCH (Water Delivered By)	No.	R/F	Present Irr. Acres	Irrigable Acres
* USE RIGHT	ROBERT PHIPPS	UNNAMED COULEE	LATE 1940'S	ALL	1	PHIPPS X	1	R	~~0~~	(ex) 13
P.O.D.	SW NE SEC. 14	T-18N R-35E				DIKES SYSTEM				
USE RIGHT	ROBERT PHIPPS	~~UNNAMED COULEE~~ TRIB LONE TREE CR.	1956	ALL	1	PHIPPS X	1	F	15	—
P.O.D.	SE NW SEC. 12	T-18N R-35E				DAM & DIKES				
USE RIGHT	ROBERT PHIPPS	~~UNNAMED COULEE TRIB~~ LONE TREE CR.	1956	ALL	1 (PT)	PHIPPS X	1	F	6	—
P.O.D.	SW SE SEC 12	T-18N R-35E				DIKE				

NOTE: R—Denotes Regular Irrigation. F—Flood Irrigation.

Adequate Supply: Yes..... No..... Explain.

Remarks

* I PL THIS LAND ON ACCOUNT OF THE HOLES IN THE DIKES BUT PHIPPS SAID THAT HE IS GOING TO RESTORE HIS DIKES.

River Basin MISSOURI

Also in: Plat No. 68 Twp. 18N Rge. 36E	Plat No. ..... Twp. ..... Rge.	Plat No. ..... Twp. ..... Rge. .....
Plat No. ..... Twp. ..... Rge.	Plat No. ..... Twp. ..... Rge.	Plat No. ..... Twp. ..... Rge. .....

Information From:

ROBERT PHIPPS

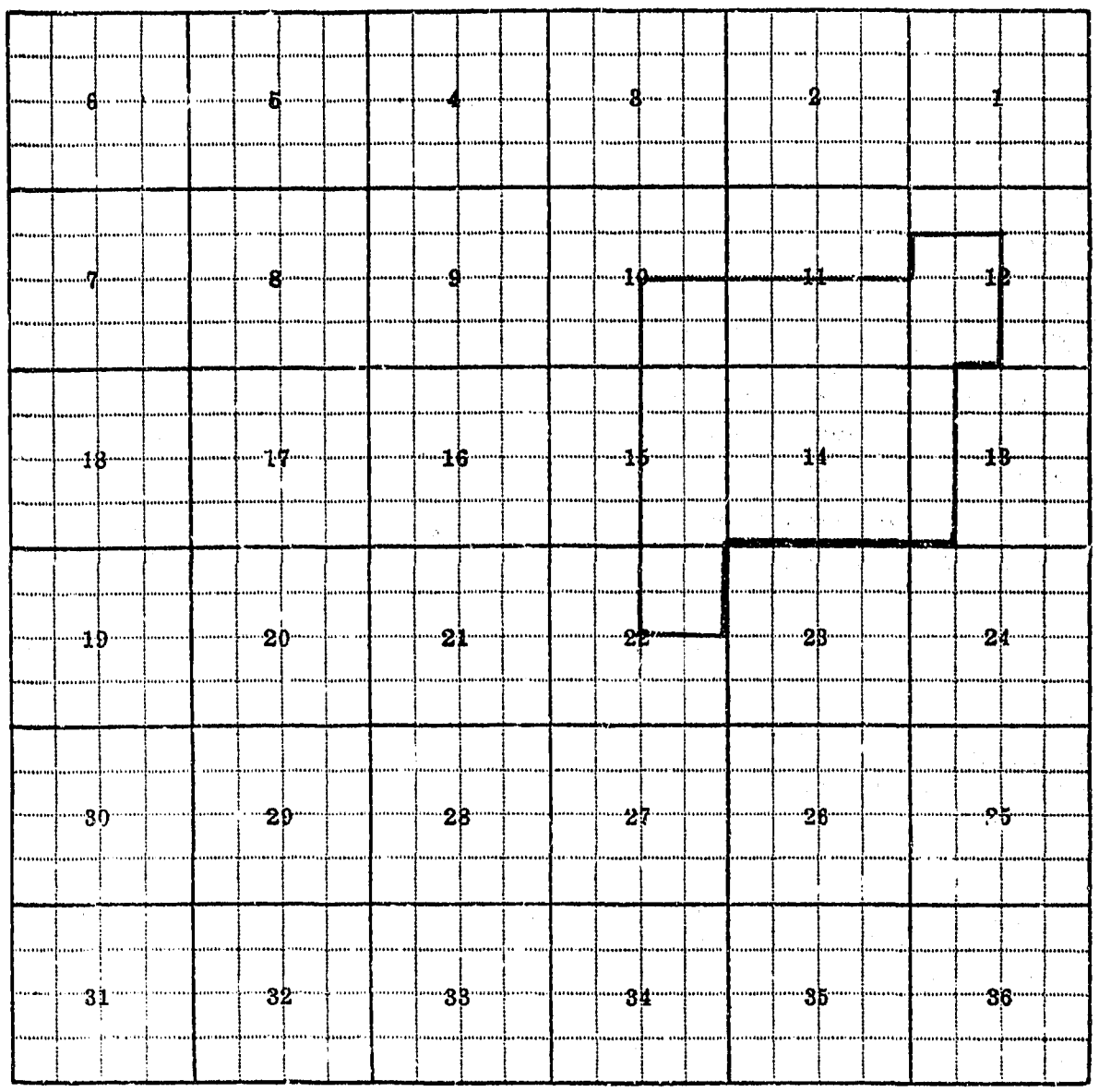

Land Ownership.....

F-1-A

County GARFIELD

T 18 N R 35 E Plat No. 67

Farm Checked: Date 6-26-70

MONTANA WATER RESOURCES BOARD

Water Resources Survey

Photo No. 4JJ-20

By T. J. REYNOLDS

Legal Land Owner AILEEN I STOREY Address

Operator C/O PHIPPS RANCH INC. Address BRUSETT

Water is delivered by:— (1) Private System; 2. Ditch Company; 3. State Project; 4. Federal Project; 5. Irrigation District

App. No. Decree No.	NAME OF APPROPRIATOR TO WHOM DECREED	NAME OF STREAM	Date App. Date Priority	Miner's Inches	In Use	NAME OF DITCH (Water Delivered By)	No.	R/F	Present Irr. Acres	Irrigable Acres
HSE RIGHT	AILEEN I STOREY	UNNAMED COULEE TRIB. ~~STEVE'S FORK~~ CR.	1956	ALL	1	STOREY	1	~~R~~ R2	55	—
P.O.D.	NW NW SEC. 1	T-18N R-35E				DAM, DITCH & DIKES				
HSE RIGHT	ROBERT PHIPPS	UNNAMED COULEE TRIB LONE TREE CR	1956	ALL	1 (PT)	PHIPPS	1	F	—	—
P.O.D	SWSE SEC 12	T-18N R-35E				DIKE (NOT USED)				

NOTE: R—Denotes Regular Irrigation. F—Flood Irrigation.

Adequate Supply: Yes..... No..... Explain.....

Remarks.....

River Basin MISSOURI

Also in: Plat No. 68 Twp. 18N Rge. 36E	Plat No. ..... Twp. ..... Rge.	Plat No. ..... Twp. ..... Rge. .....
Plat No. ..... Twp. ..... Rge.	Plat No. ..... Twp. ..... Rge.	Plat No. ..... Twp. ..... Rge. .....

Information From: ROBERT PHIPPS

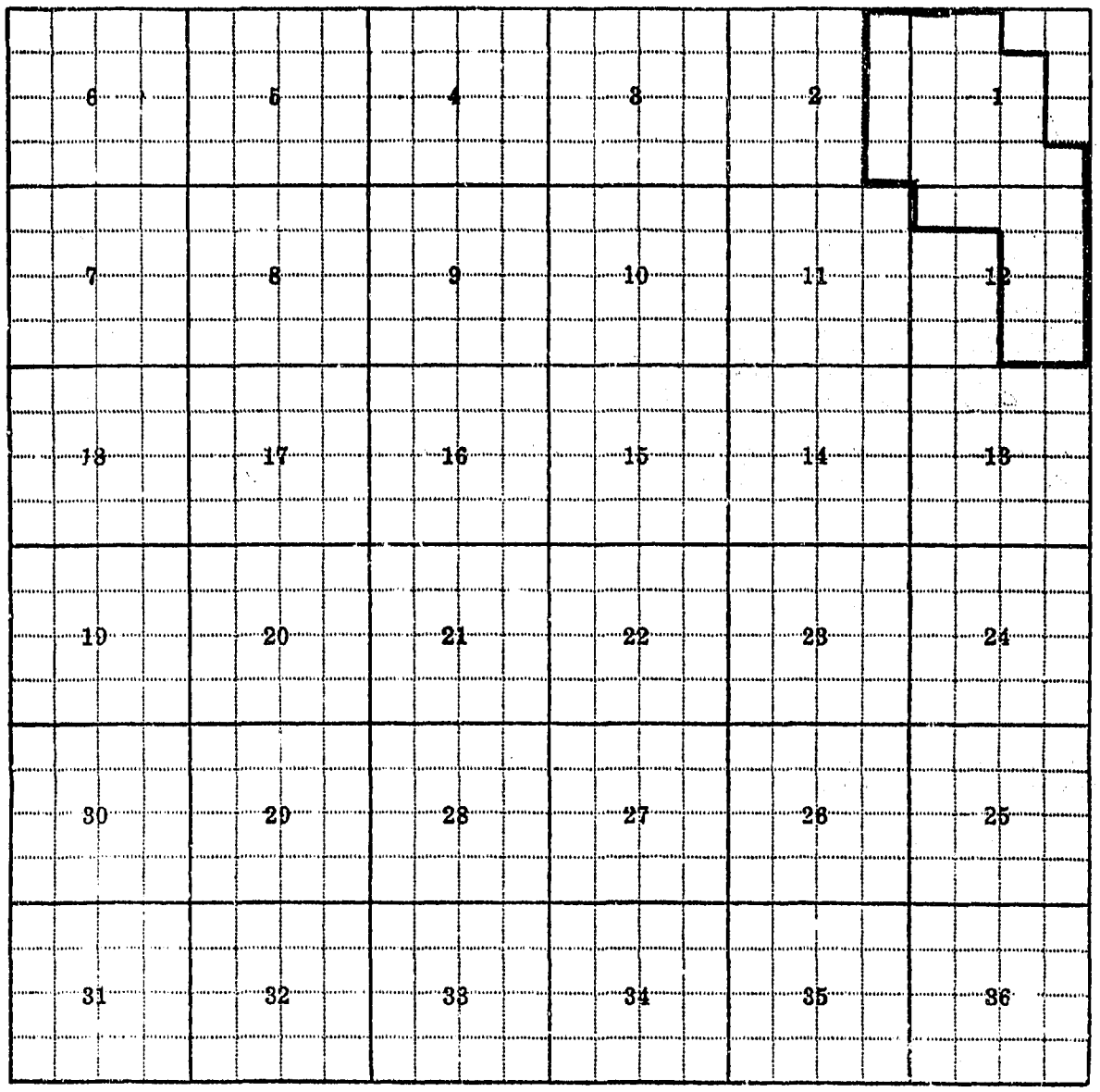

Land Ownership

F-1-A

County GARFIELD

T. 12 N. R. 35 E. Plat No. 67

Farm Checked: Date 6-22-70

MONTANA WATER RESOURCES BOARD

Water Resources Survey

Photo No. 3JJ-207, 3JJ-209, & 3JJ-211

By T.J. REYNOLDS

Legal Land Owner E.A. & HELEN L. BRUSETT Address BRUSETT

Operator SAME Address

Water is delivered by.— 1. Private System; 2. Ditch Company; 3. State Project; 4. Federal Project; 5. Irrigation District

App. No. Decree No.	NAME OF APPROPRIATOR TO WHOM DECREED	NAME OF STREAM	Date App. Date Priority	Miner's Inches	In Use	NAME OF DITCH (Water Delivered By)	No.	R/F	Present Irr. Acres	Irrigable Acres
1-251	EA BRUSETT	UNNAMED COULEE	5-7-54	600	NO (PT)				—	—
POD	SESE SEC 24	T-12N	R-34E							

NOTE: R—Denotes Regular Irrigation. F—Flood Irrigation.

Adequate Supply: Yes..... No..... Explain.....

Remarks.....

River Basin MISSOURI

Also in: Plat No..... Twp..... Rge.....	Plat No..... Twp..... Rge.....	Plat No..... Twp..... Rge.....
Plat No..... Twp..... Rge.....	Plat No..... Twp..... Rge.....	Plat No..... Twp..... Rge.....

Information From:

FIELD SURVEY

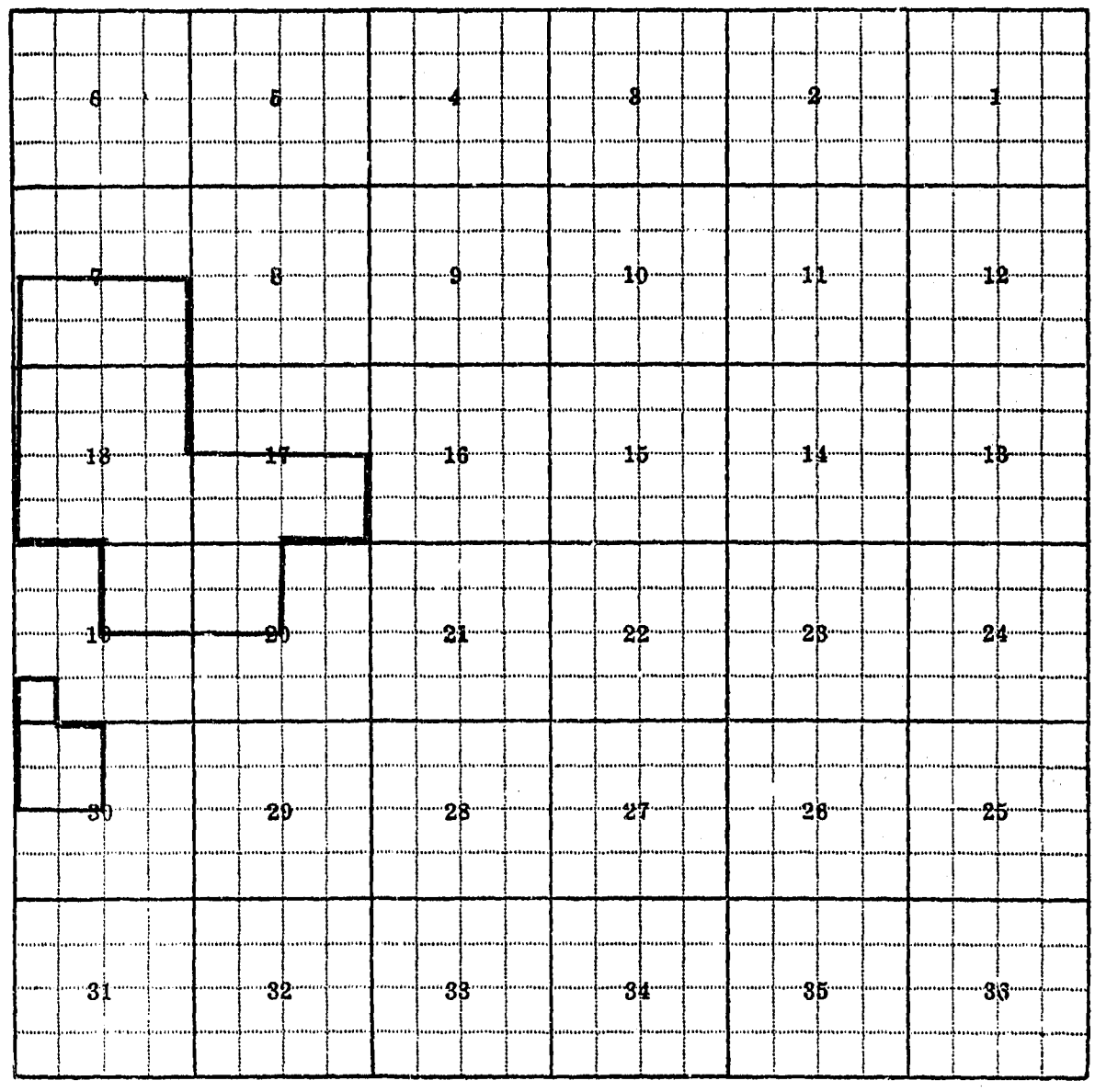

Land Ownership

F-1-A

County GARFIELD

T. 18 N. R. 35 E. Plat No. 67

Farm Checked: Date 6-22-70

MONTANA WATER RESOURCES BOARD

Water Resources Survey

Photo No. 311-267, 311-207, 411-16 + 411-18

By T. J. REYNOLDS

Legal Land Owner JOHN O. MURNION Address SAND SPRINGS

Operator SAME Address

Water is delivered by:— 1. Private System; 2. Ditch Company; 3. State Project; 4. Federal Project; 5. Irrigation District

App. No. Decree No.	NAME OF APPROPRIATOR TO WHOM DECREED	NAME OF STREAM	Date App. Date Priority	Miner's Inches	In Use	NAME OF DITCH (Water Delivered By)	No.	R/F	Present Irr. Acres	Irrigable Acres
1-153	ABE C. JARDEN	TAYLOR COULEE	11-1-46	2000	NO (PT)				—	—
POD	DAM - EAST BANK									

NOTE: R—Denotes Regular Irrigation. F—Flood Irrigation.

Adequate Supply: Yes..... No..... Explain.....

Remarks.....

River Basin MISSOURI

Also in: Plat No..... Twp..... Rge.....	Plat No..... Twp..... Rge.....	Plat No..... Twp..... Rge.....
Plat No..... Twp..... Rge.....	Plat No..... Twp..... Rge.....	Plat No..... Twp..... Rge.....

Information From:

FIELD SURVEY

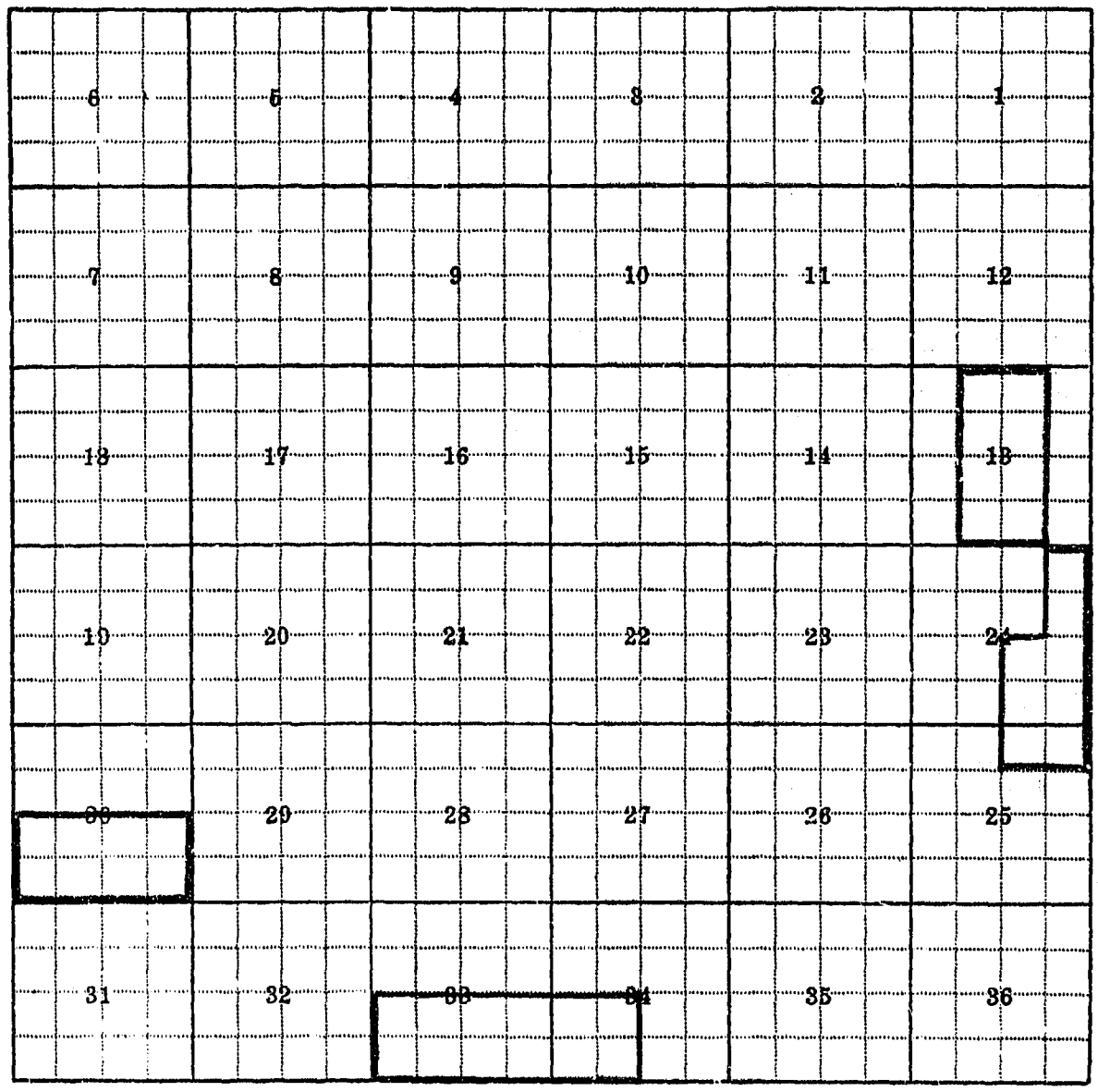

Land Ownership.....

68

18N36E

F-1-A

County Garfield

T 18N R 36E Plat No. 68

Farm Checked: Date 9-8-70

Photo No. 4JJ-164, 4JJ-166

By Ron Haynes

MONTANA WATER RESOURCES BOARD
Water Resources Survey

Legal Land Owner John J. and Archie C. MacDonald Address Jordan

Operator Same Address Same

Water is delivered by:— (1) Private System; 2. Ditch Company; 3. State Project; 4. Federal Project; 5. Irrigation District

App. No. Decree No.	NAME OF APPROPRIATOR TO WHOM DECREED	NAME OF STREAM	Date App. Date Priority	Miner's Inches	In Use	NAME OF DITCH (Water Delivered By)	No.	R/F	Present Irr. Acres	Irrigable Acres
WR1-159	Archie C. MacDonald &	Lathimer Coulee	11-5-47	2,000	I	MacDonald dam &	1	R	26	—
	John J. MacDonald	P.O.D. NESW Sec. 13				ditch				
* Use	Archie C. and John J.	Smokey Butte Creek	1957	-	I	MacDonald dikes	1	R2	12	—
	MacDonald	P.O.D. dikes along Cr. starting in SESW Sec 35 19N-36E								
Use	Archie C. and John J.	U.T. Smokey Butte Cr.	1965	-	I	MacDonald I/S Res. &	1	R2	13	—
	MacDonald	P.O.D. SENE Sec. 2				dikes				
GW 125335	John H. MacDonald	Well (drilled)	1946	8GPM	S-D	SWNWNE Sec 24			—	—
GW 125336	John J. & Archie C. MacDonald	Well (drilled)	20 yrs. ago	5GPM	S	NENENE Sec 11	1	F	—	—
GW 125337	John J. & Archie C. MacDonald	Well (drilled)	Dec 1961	20GPM	S-D	SWNENE Sec 2			—	—
*** MTD3-21	Joseph H. McDonald	Dry Coulee	6-22-10	1000	***					
MTM-206	Joseph H. McDonald	Corrall Creek	6-22-07	1000						
** MTD3-22	Joseph H. McDonald	Corrall Creek	6-22-07	1000						
		P.O.D. NWNE Sec 24			I	MacDonald dike	1	F	7	—
**** MTD3-23	Catherine Louise	Corrall Creek	6-22-10	1000						
	McDonald									
									—	—

NOTE: R—Denotes Regular Irrigation. F—Flood Irrigation. (Dry)

* MTD3-21 J. H. McDonald Lathimer Coulee 6-22-10

Adequate Supply: Yes..... No..... Explain.....

Remarks

* appropriation form in Plat 54 T19N-R36E

** WR1-142 } Duplicates
MTM-206 }

*** MTM-207 — See Plat 69 N.D.

**** MT M-206

Page 1 of 2

River Basin Missouri

Also in: Plat No. Twp. Rge.	Plat No. Twp. Rge.	Plat No. Twp. Rge.
Plat No. Twp. Rge.	Plat No. Twp. Rge.	Plat No. Twp. Rge.

Information From: John J. MacDonald

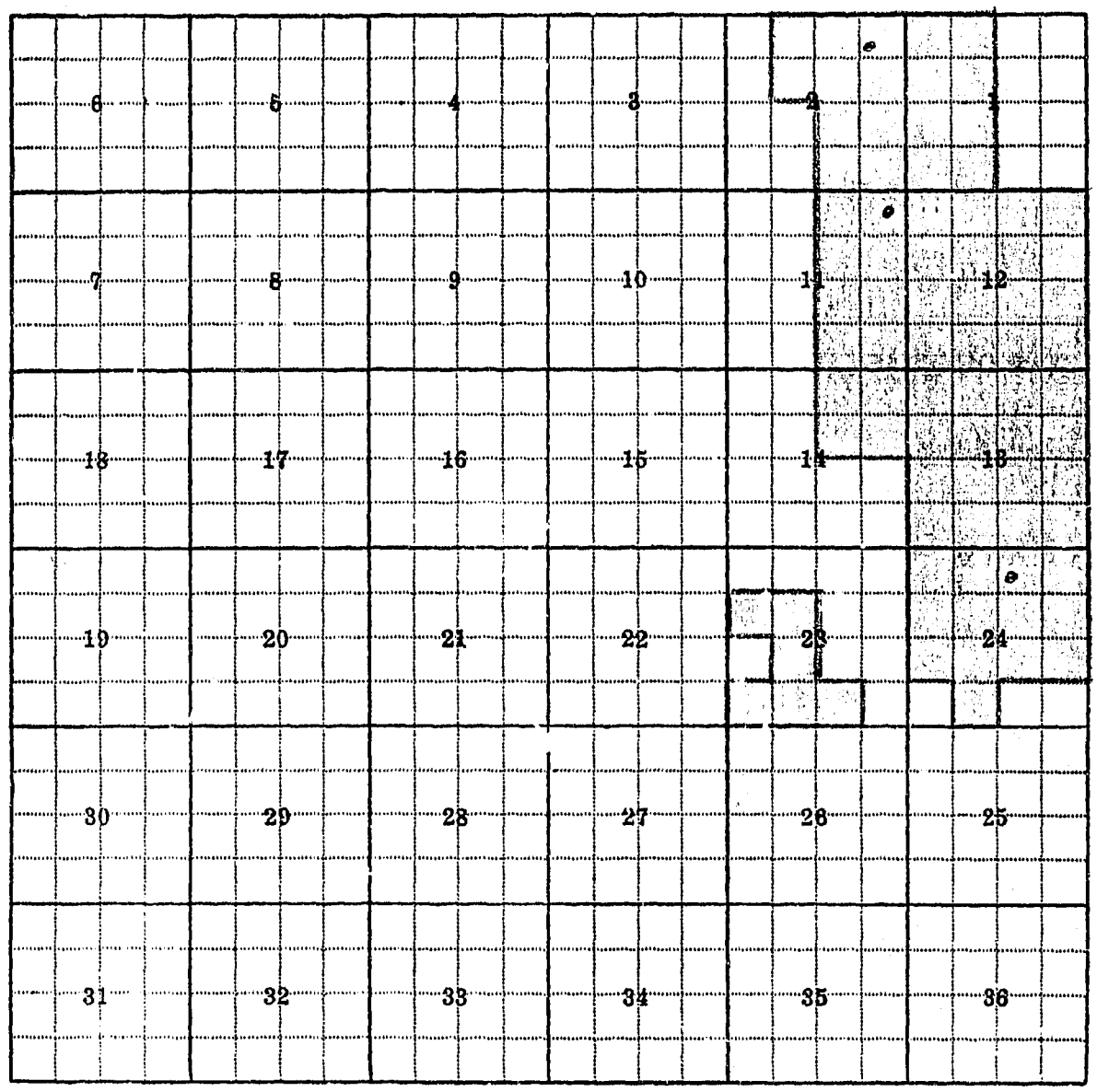

Land Ownership

F-1-A

County..... T..... R..... Plat No. 63

Farm Checked: Date..... Photo No.....

By.....

MONTANA WATER RESOURCES BOARD

Water Resources Survey

Legal Land Owner John & Archie MacDonald Address.....

Operator..... Address.....

Water is delivered by:— (1.) Private System; 2. Ditch Company; 3. State Project; 4. Federal Project; 5. Irrigation District

App. No. Decree No.	NAME OF APPROPRIATOR TO WHOM DECREED	NAME OF STREAM	Date App. Date Priority	Miner's Inches	In Use	NAME OF DITCH (Water Delivered By)	No.	R/F	Present Irr. Acres	Irrigable Acres
Use	John J. & Archie C.	U.T. Big Dry Cr.	1950	—	I	MacDonald dike	1	F	8	—
	MacDonald	P.O.D. SWSW Sec 13								
Use	John J. & Archie C.	U.T. Big Dry Cr.	1958	—	I	MacDonald dikes	1	F	5	—
	MacDonald	P.O.D. SESW Sec 23								

NOTE: R—Denotes Regular Irrigation. F—Flood Irrigation.

Adequate Supply: Yes..... No..... Explain.....

Remarks.....

Page 2 of 2 River Basin.....

Also in: Plat No..... Twp..... Rge.....	Plat No..... Twp..... Rge.....	Plat No..... Twp..... Rge.....
Plat No..... Twp..... Rge.....	Plat No..... Twp..... Rge.....	Plat No..... Twp..... Rge.....

Information From:

F-1-A

County Garfield

T 16N R 54E Plat No. 68

Farm Checked: Date 8-8-70

MONTANA WATER RESOURCES BOARD

Water Resources Survey

Photo No. 4JJ-75, 4JJ-107

By Ron Haynes

Legal Land Owner Donald Glen Weeding Address Jordan

Operator Same Address Same

Water is delivered by:— (1.) Private System; 2. Ditch Company; 3. State Project; 4. Federal Project; 5. Irrigation District

App. No. Decree No.	NAME OF APPROPRIATOR TO WHOM DECREED	NAME OF STREAM	Date App. Date Priority	Miner's Inches	In Use	NAME OF DITCH (Water Delivered By)	No.	R/F	Present Irr. Acres	Irrigable Acres
WR-1-B	Catherine Prigge	Steves Fork Creek	7-15-19	100	No				—	—
MTD B-67	Thomas Geer +	Steves Fork Creek	7-20-01	200	No				—	—
Use	Donald Weeding	U. Tribs Steves Fork Creek P.O.D. NESE [redacted] Sec 31	19[illegible]	—	I	Weeding dikes X	1	F	15	—
USE	DONALD WEEDING	U. TRIBS STEVES FORK CR. P.O.D. NWSW SEC 31	1964	—	I	WEEDING DIKES X	1	F	12	—

NOTE: R—Denotes Regular Irrigation. F—Flood Irrigation.

Adequate Supply: Yes..... No..... Explain.....

Remarks

+ Dec

River Basin Missouri

Also in: Plat No. Twp. Rge.	Plat No. Twp. Rge.	Plat No. Twp. Rge.
Plat No. Twp. Rge.	Plat No. Twp. Rge.	Plat No. Twp. Rge.

Information From: Donald Weeding