6	5	4	3	2	1
7	8	9	10	11	12
18	17	16	15	14	13
19	20	21	22	23	24
30	29	28	27	26	25
31	32	33	34	35	36

Land Ownership

F-1-A

County Garfield

T. 18N R. 36E Plat No. 68

Farm Checked: Date 9-8-70

Photo No. 4JJ-21, 4JJ-23

By Ron Haynes

MONTANA WATER RESOURCES BOARD

Water Resources Survey

Legal Land Owner Phipps Ranch Inc. Address Jordan

Operator Same Address Same

Water is delivered by:— 1. Private System; 2. Ditch Company; 3. State Project; 4. Federal Project; 5. Irrigation District

App. No. Decree No.	NAME OF APPROPRIATOR TO WHOM DECREED	NAME OF STREAM	Date App. Date Priority	Miner's Inches	In Use	NAME OF DITCH (Water Delivered By)	No.	R/F	Present Irr. Acres	Irrigable Acres
WR1-106	State Water Conservation Board	Lone Tree Creek P.O.D. W½SW Sec. 17 and SESE Sec. 18	File Date 10-19-36	1500 A.F.	NO*				—	—
WR-1-142	Joseph H. MacDonald	Corrall Creek	6-22-1907	1,000						
GW 125239	Robert Phipps	Well	1976	10 GPM	S	SW SW NE Sec 18				

NOTE: R—Denotes Regular Irrigation. F—Flood Irrigation.

Adequate Supply: Yes..... No..... Explain.....

Remarks.....

* Dam washed out

River Basin Missouri

Also in: Plat No..... Twp..... Rge..... Plat No..... Twp..... Rge..... Plat No..... Twp..... Rge.....
Plat No..... Twp..... Rge..... Plat No..... Twp..... Rge..... Plat No..... Twp..... Rge.....

Information From: Field Survey

6	5	4	3	2	1
7	8	9	10	11	12
18	17	16	15	14	13
19	20	21	22	23	24
30	29	28	27	26	25
31	32	33	34	35	36

Land Ownership

F-1-A

County Garfield

T. 18N R. 36E Plat No. 68

Farm Checked: Date 9-8-70

MONTANA WATER RESOURCES BOARD

Water Resources Survey

Photo No. 11 photos

By Ron Haynes

Legal Land Owner Murnion Land Inc. Address Jordan

Operator Patrick Murnion Address Same

Water is delivered by:— 1. Private System; 2. Ditch Company; 3. State Project; 4. Federal Project; 5. Irrigation District

	App. No. Decree No.	NAME OF APPROPRIATOR TO WHOM DECREED	NAME OF STREAM	Date App. Date Priority	Miner's Inches	In Use	NAME OF DITCH (Water Delivered By)	No.	R/F	Present Irr. Acres	Irrigable Acres
*	WR1-9	Otto H. Prigge	Big Dry River	7-15-19	200	NO				—	—
			P.O.D. Trib. of								
GW	125405	Patrick Murnion	Well	1960	15GPM	S	SW SW SE Sec 9			—	—
GW	125401	Patrick Murnion	Well	1954	20GPM	S-D	NW NW NW Sec 35			—	—
GW	125400	Patrick Murnion	GW without well	?	?	?	NE SE NE Sec 32			—	—

NOTE: R—Denotes Regular Irrigation. F—Flood Irrigation.

Adequate Supply: Yes..... No..... Explain.....

Remarks

* Either this WR was not intended for this land description or Prigge intended to use a trib. of Big Dry Creek. Probably intended for 17N-R38E.

River Basin Missouri

Also in: Plat No.	Twp.	Rge.	Plat No.	Twp.	Rge.	Plat No.	Twp.	Rge.
Plat No.	Twp.	Rge.	Plat No.	Twp.	Rge.	Plat No.	Twp.	Rge.

Information From: Field Survey

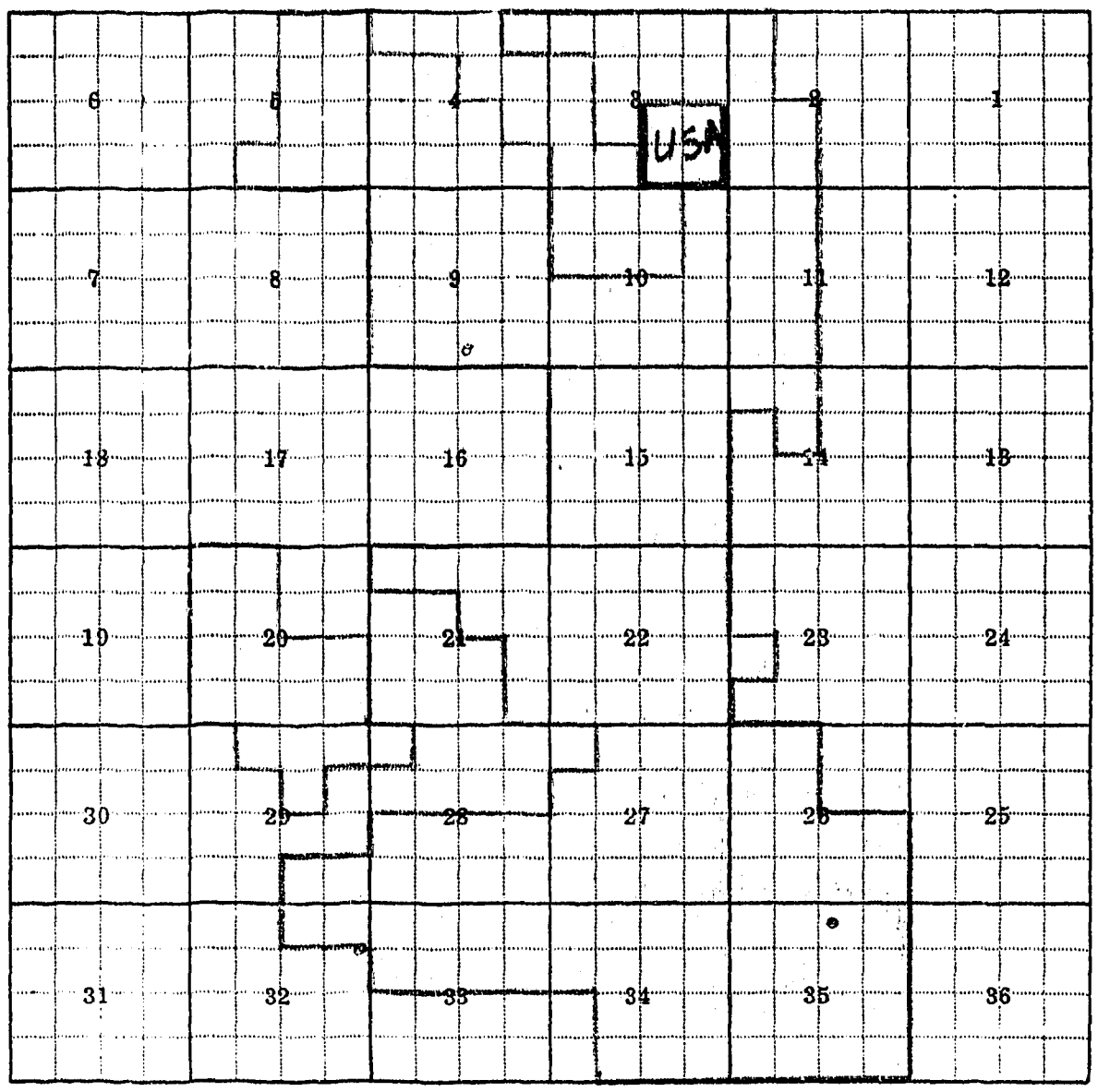

Land Ownership .....

F-1-A

County Garfield

T. 18N R. 36E Plat No. 68

Farm Checked: Date 9-8-70

Photo No. 4TJ-164, 4TJ-166

By Ron Haynes

MONTANA WATER RESOURCES BOARD

Water Resources Survey

Legal Land Owner Homer O. Jr. and John H. Porter Address Jordan

Operator Archie and John MacDonald Address Same

Water is delivered by:— 1. Private System; 2. Ditch Company; 3. State Project; 4. Federal Project; 5. Irrigation District

App. No. Decree No.	NAME OF APPROPRIATOR TO WHOM DECREED	NAME OF STREAM	Date App. Date Priority	Miner's Inches	Use	NAME OF DITCH (Water Delivered By)	No.	R/F	Present Irr. Acres	Irrigable Acres
WR1-54	Homer O. Porter	Corrall Creek	5-24-29	1000	* No				—	—
		R.O.W								

NOTE: R—Denotes Regular Irrigation. F—Flood Irrigation.

Adequate Supply: Yes..... No..... Explain.....

Remarks

* Dam washed out - there are plugs in stream but they are not beneficial

River Basin Missouri

Also in: Plat No. Twp. Rge.	Plat No. Twp. Rge.	Plat No. Twp. Rge.
Plat No. Twp. Rge.	Plat No. Twp. Rge.	Plat No. Twp. Rge.

Information From:

John MacDonald

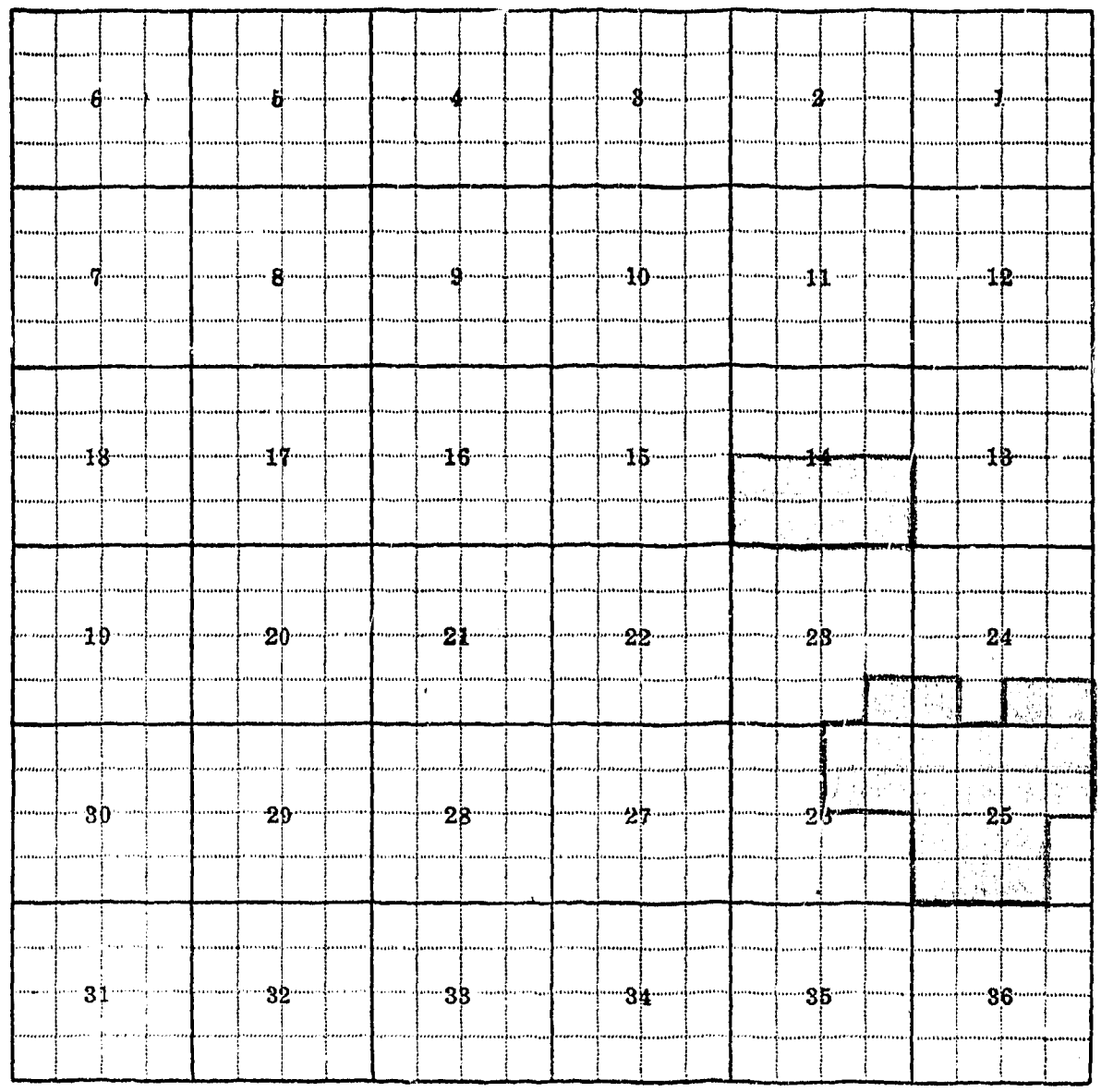

Land Ownership.....

69

18N37E

SEND COPY TO COLEMAN

F-1-A

County GARFIELD T. 18 R. 37 Plat No. 6-9

Farm Checked: Date 9-10-70

MONTANA WATER RESOURCES BOARD

Water Resources Survey

Photo No. ALL BUT

By ~~C. Wiseman~~ / D. F. Smith 1-27-71

ATT-199

Legal Land Owner JOHN J. MURNION LIVESTOCK CO. Address JORDAN

Operator ~~SAME~~ COLEMAN MURNION Address

Water is delivered by:— (1.) Private System; 2. Ditch Company; 3. State Project; 4. Federal Project; 5. Irrigation District

App. No. Decree No.	NAME OF APPROPRIATOR TO WHOM DECREED	NAME OF STREAM	Date App. Date Priority	Miner's Inches	In Use	NAME OF DITCH (Water Delivered By)	No.	R/F	Present Irr. Acres	Irrigable Acres
~~1-141~~	~~JOSEPH H. MCDONALD~~	~~SOUTH COULEE~~	~~NOV 2 1885~~	~~[illegible]~~	~~[illegible]~~					
	~~POD~~									
1-91	RACHEL E. FREEMAN	BIG DRY CRK	SEPT 1-35	2000	NO (PT)				—	—
	P.O.D. - NONE									
~~USE~~	~~JOHN J. MURNION~~	~~BIG COULEE TRIB TO~~								
1-105A	S.M.W.C.B	BIG DRY CRK &	OCT 7-36	ALL UNAPPR. WATERS	NO (PT)				—	—
		ITS TRIBS.								
	P.O.D. - NW NW SEC.	13								
USE	JOHN J MURNION	TRIB TO SMOKEY BUTTE CR.	1950	—	I	MURNION DIKES X	1	F	51	—
	P.O.D - SWNW SEC.	6 - 18N - 37E								
2-137	COLEMAN MURNION	BIG DRY CREEK	8-18-1970	10,000 G.P.M.	I	MURNION PUMP, PIPELINE	1	FR2	77	
	P.O.D - SWSW SEC. 8 &	NENE SEC. 17				& DIKES				
USE	JOHN J. MURNION	TRIB TO BIG DRY CREEK	1950	—	I	MURNION DIKES	1	F	25	—
	P.O.D - NWSE SEC 9									

NOTE: R—Denotes Regular Irrigation. F—Flood Irrigation.

Adequate Supply: Yes..... No..... Explain.....

Remarks

MR. MURNION PLANS TO DEVELOPE 1000 ACRES FOR IRR. ALONG THE BIG DRY. HE ALSO PLANS TO " 500 ACRES " " ON SAND CR. APPRX. 6 MILES SOUTH OF JORDAN

River Basin MISSOURI

Also in: Plat No. Twp. Rge.	Plat No. Twp. Rge.	Plat No. Twp. Rge.
Plat No. Twp. Rge.	Plat No. Twp. Rge.	Plat No. Twp. Rge.

Information From:

COLEMAN MURNION
BY TELEPHONE

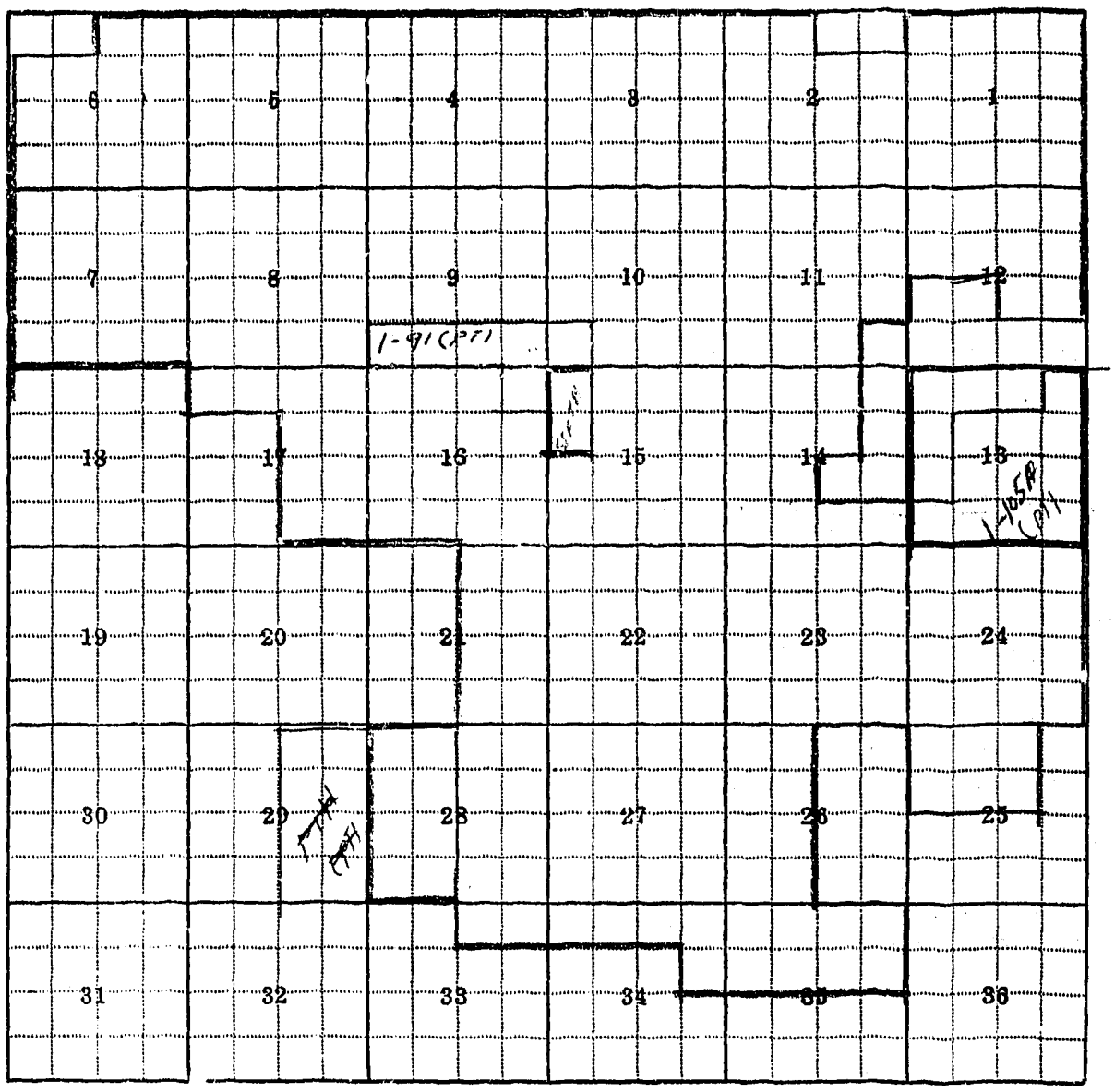

Land Ownership

F-1-A

County GARFIELD

Farm Checked: Date 9-10-70 1-26-70

By G. W. SEAMAN & O. F. SMITH

T 18 R 37 Plat No. 69

Photo No. 9JT-201, 9JT-203

MONTANA WATER RESOURCES BOARD

Water Resources Survey

Legal Land Owner ARCHIE & JOHN T. MCDONALD Address JORDAN

Operator SAME Address

Water is delivered by:— (1) Private System; 2. Ditch Company; 3. State Project; 4. Federal Project; 5. Irrigation District

App. No. Decree No.	NAME OF APPROPRIATOR TO WHOM DECREED	NAME OF STREAM	Date App. Date Priority	Miner's Inches	In Use	NAME OF DITCH (Water Delivered By)	No.	R/F	Present Irr. Acres	Irrigable Acres
* L-140	JOSEPH H. McDonald ~~McDONALD~~	~~[illegible]~~ COAL BANK COULEE & TRIBS.	NOV 2-1903	ALL	S-ND	MCDONALD DAM, DITCH & DIKES	1	R1	0	Ex 50
	P.O.D. — NW NE SEC. 30									
L-141	JOSEPH H. McDonald ~~McDONALD~~	SWAN COULEE	NOV 2-95	200	S				—	—
	P.O.D. - NW SE SEC. 20									
** MT-M-207	JOSEPH H. MC DONALD	DRY COULEE	6-22-1910	1000	NO	Not In 68			—	—
	P.O.D. - NONE GIVEN									

NOTE: R—Denotes Regular Irrigation. F—Flood Irrigation.

Adequate Supply: Yes..... No..... Explain.....

Remarks

* TAKEN FROM NLD LIST. COULD NOT LOCATE, BUT W.R. DOES GO ON THIS OWNERSHIP.

** THIS IS A GOOD SYSTEM & HAS A HEADGATE IN DAM, BUT HAS NOT BEEN IRR FOR SEVERAL YEARS BECAUSE OF LACK OF DESIRE.

River Basin MISSOURI

Also in: Plat No. Twp. Rge.	Plat No. Twp. Rge.	Plat No. Twp. Rge.
Plat No. Twp. Rge.	Plat No. Twp. Rge.	Plat No. Twp. Rge.

Information From:
MRS. ARCHIE MC DONALD
FIELD SURVEY

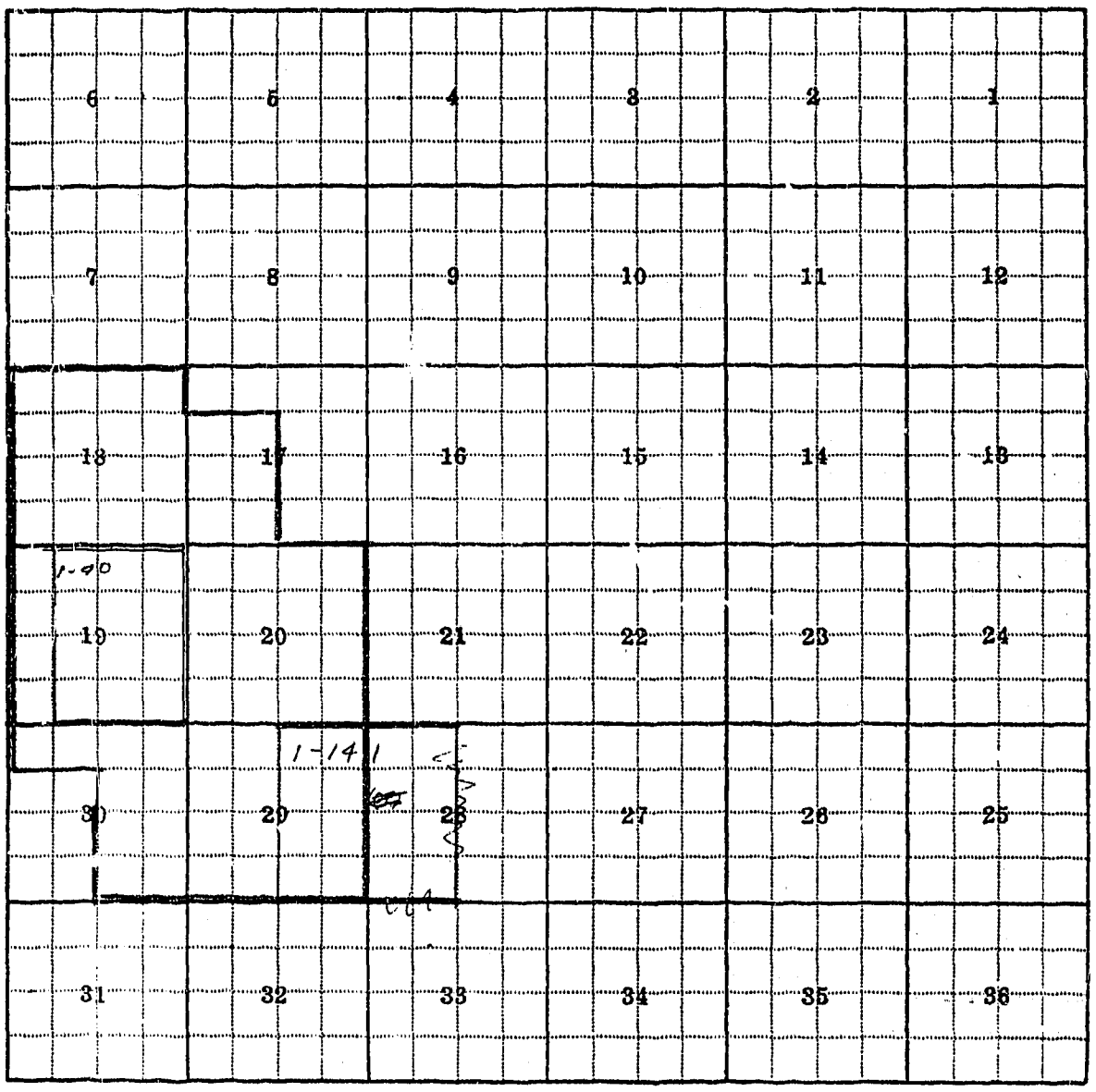

Land Ownership

F-1-A

County GARFIELD

T. 18 R. 37 Plat No. 69

Farm Checked: Date 9-10-70

Photo No. 8TT-241, 8TT-237

By G. WISEMAN

MONTANA WATER RESOURCES BOARD

Water Resources Survey

Legal Land Owner GARFIELD CO. AIRPORT Address JORDAN

Operator Address

Water is delivered by:— 1. Private System; 2. Ditch Company; 3. State Project; 4. Federal Project; 5. Irrigation District

App. No. Decree No.	NAME OF APPROPRIATOR TO WHOM DECREED	NAME OF STREAM	Date App. Date Priority	Miner's Inches	In Use	NAME OF DITCH (Water Delivered By)	No.	R/F	Present Irr. Acres	Irrigable Acres
* 1-105R	S.M.W.C. 8	BIG DRY CRK &	OCT 7-86	ALL	NO (PT)				—	—
		TRIBS		UNNAPPR. WATERS						
	P.O.D. - NWNW SEC. 13									

NOTE: R—Denotes Regular Irrigation. F—Flood Irrigation.

Adequate Supply: Yes..... No..... Explain.....

Remarks.....

* DAM OUT

River Basin MISSOURI

Also in: Plat No. Twp. Rge.	Plat No. Twp. Rge.	Plat No. Twp. Rge.
Plat No. Twp. Rge.	Plat No. Twp. Rge.	Plat No. Twp. Rge.

Information From:

FIELD SURVEY

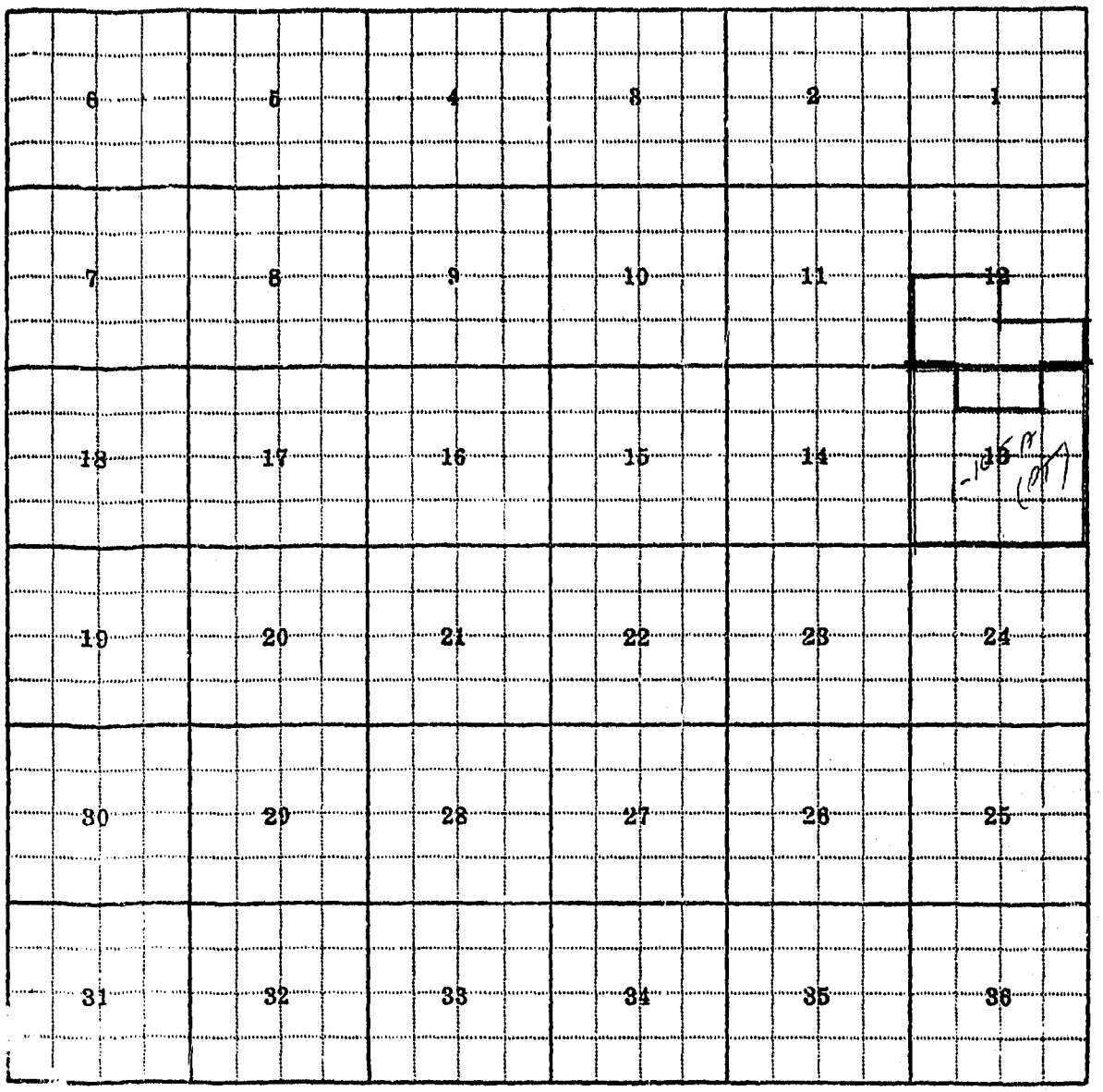

Land Ownership.....

F-1-A

County GARFIELD

T. 18 R. 37 Plat No. 69

Farm Checked: Date 9-10-80

MONTANA WATER RESOURCES BOARD

Water Resources Survey

Photo No. MT-256, 8JJ-241 & 8JJ-239

By G. WILSEMANN

Legal Land Owner STATE OF MONTANA Address

Operator Address

Water is delivered by:— 1. Private System; 2. Ditch Company; 3. State Project; 4. Federal Project; 5. Irrigation District

App. No. Decree No.	NAME OF APPROPRIATOR TO WHOM DECREED	NAME OF STREAM	Date App. Date Priority	Miner's Inches	In Use	NAME OF DITCH (Water Delivered By)	No.	R/F	Present Irr. Acres	Irrigable Acres
1-91	RACHEL E. FREEMAN	BIG DRY CRK	SEPT 1-35	2,000	NO (PT)				—	—
	P.O.D. - E. BANK									
1-105A	S.M.W.C.B	BIG DRY CRK & ITS TRIBS.	OCT 7-36	ALL UNNAPPR WATERS	NO (PT)				—	—
	P.O.D. - NWNW SEC.	13								

NOTE: R—Denotes Regular Irrigation. F—Flood Irrigation.

Adequate Supply: Yes..... No..... Explain.....

Remarks.....

River Basin MISSOURI RIVER

Also in: Plat No.	Twp.	Rge.	Plat No.	Twp.	Rge.	Plat No.	Twp.	Rge.
Plat No.	Twp.	Rge.	Plat No.	Twp.	Rge.	Plat No.	Twp.	Rge.

Information From:

FIELD SURVEY

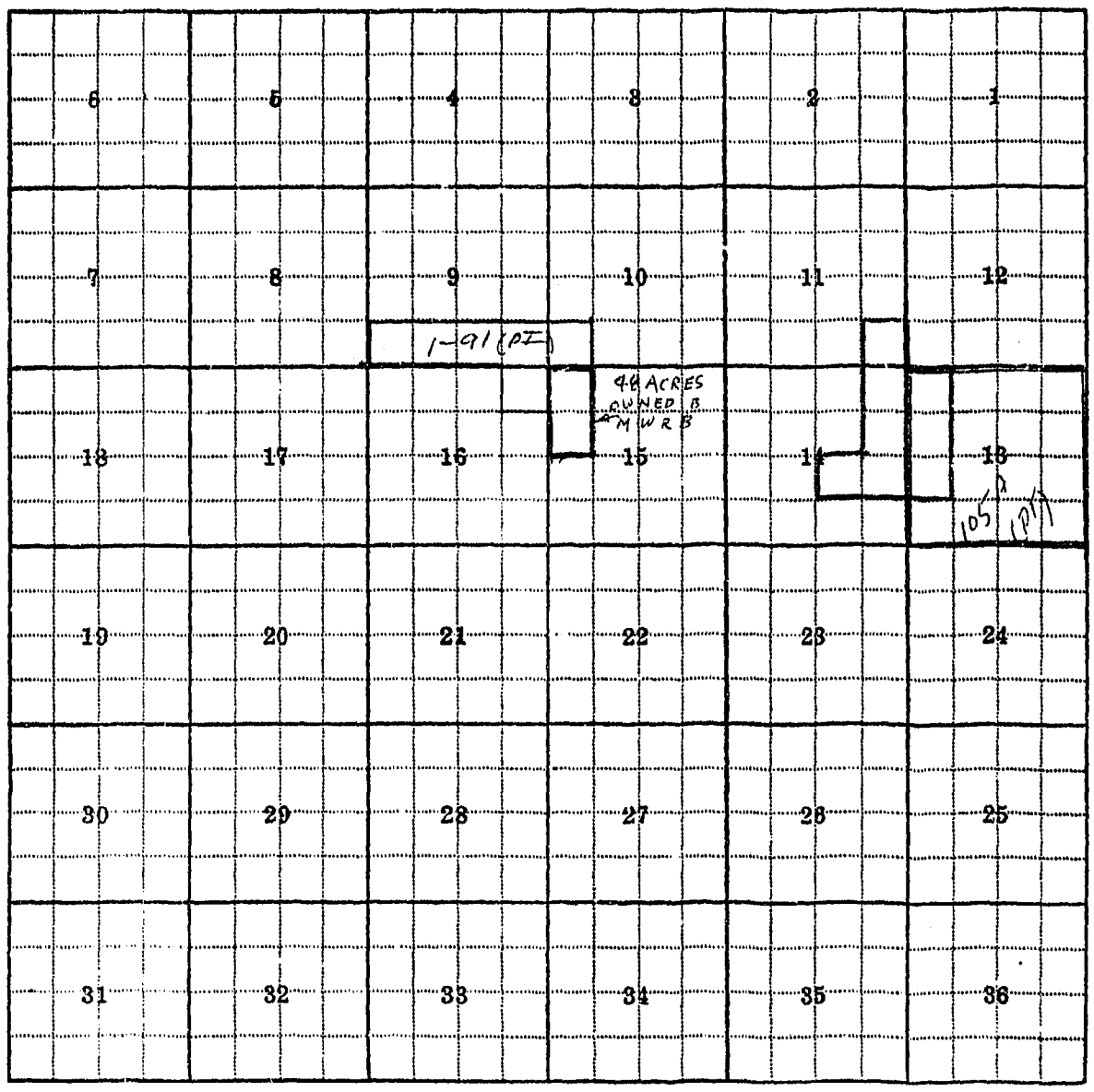

Land Ownership

F-1-A

County GARFIELD

T 18N R 37E Plat No. 69

Farm Checked: Date —

Photo No. —

By D. F. Smith

MONTANA WATER RESOURCES BOARD

Water Resources Survey

Legal Land Owner ?

Address

Operator

Address

Water is delivered by:— 1. Private System; 2. Ditch Company; 3. State Project; 4. Federal Project; 5. Irrigation District

App. No. Decree No.	NAME OF APPROPRIATOR TO WHOM DECREED	NAME OF STREAM	Date App. Date Priority	Miner's Inches	In Use	NAME OF DITCH (Water Delivered By)	No.	R/F	Present Irr. Acres	Irrigable Acres
* MTM-219	JOHN F. FOSTER	FOSTER GULCH	9-22-1910	1000	NO	N C D			—	—
	POD - NW SEC 18 -	18N - 39E								

NOTE: R—Denotes Regular Irrigation. F—Flood Irrigation.

Adequate Supply: Yes ..... No ..... Explain .....

Remarks

* COULD NOT LOCATE LAND DESC, PROBALY FILED WRONG.

River Basin MISSOURI

Also in: Plat No. ..... Twp. ..... Rge.	Plat No. ..... Twp. ..... Rge.	Plat No. ..... Twp. ..... Rge. .....
Plat No. ..... Twp. ..... Rge.	Plat No. ..... Twp. ..... Rge.	Plat No. ..... Twp. ..... Rge. .....

Information From:

FIELD SURVEY

F-1-A

County GARFIELD

T. 18 N. R. 38 E Plat No. 70

Farm Checked: Date 11 5 1971

MONTANA WATER RESOURCES BOARD

Water Resources Survey

Photo No. 811-102, 811-104, 811-152

By T.J. REYNOLDS

Legal Land Owner ALEXANDER, E.L. Address JORDAN

Operator SAME Address

Water is delivered by:— (1) Private System; 2. Ditch Company; 3. State Project; 4. Federal Project; 5. Irrigation District

App. No. Decree No.	NAME OF APPROPRIATOR TO WHOM DECREED	NAME OF STREAM	Date App. Date Priority	Miner's Inches	In Use	NAME OF DITCH (Water Delivered By)	No.	R/F	Present Irr. Acres	Irrigable Acres
USE	ALEXANDER, E.L.	UN TRIB TO BIG DRY-	?	?	NO	ALEXANDER	1	R²		Pa 22
	POD SWNE SEC 14	T18N - R38E				DAM & DIKES				

NOTE: R—Denotes Regular Irrigation. F—Flood Irrigation.

Adequate Supply: Yes..... No..... Explain.....

Remarks.....

River Basin MISSOURI

Also in: Plat No. Twp. Rge.	Plat No. Twp. Rge.	Plat No. Twp. Rge.
Plat No. Twp. Rge.	Plat No. Twp. Rge.	Plat No. Twp. Rge.

Information From:

F. SURVEY

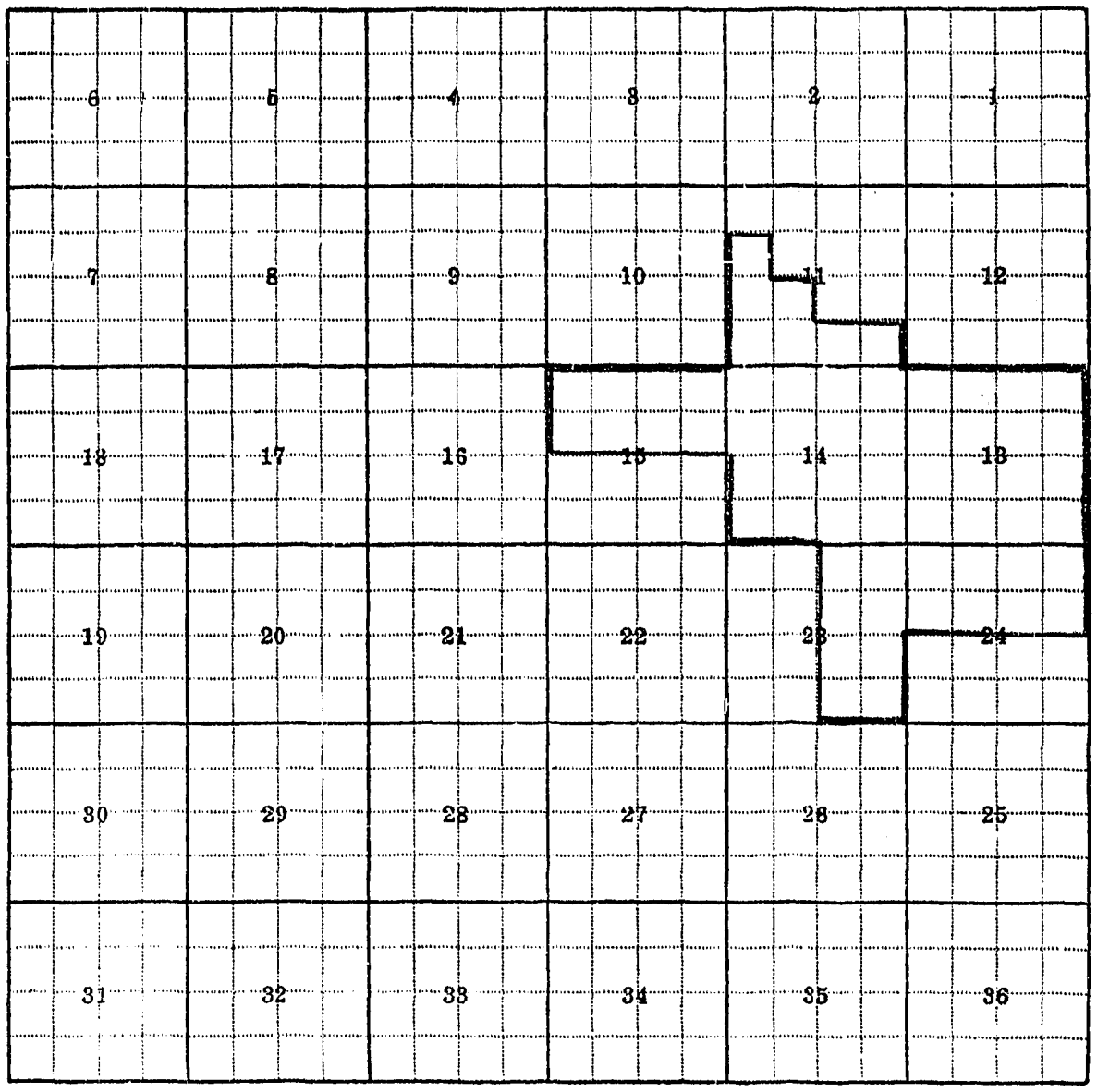

Land Ownership

F-1-A

County GARFIELD

T. 18N R. 38E Plat No. 70

Farm Checked: Date 11-15-70

Photo No. 8JJ-192

By Dave

MONTANA WATER RESOURCES BOARD

Water Resources Survey

Legal Land Owner HAWKINSON, WOODROW Address Circle

Operator E.L. Watson Address Jordan

Water is delivered by:— 1. Private System; 2. Ditch Company; 3. State Project; 4. Federal Project; 5. Irrigation District

App. No. Decree No.	NAME OF APPROPRIATOR TO WHOM DECREED	NAME OF STREAM	Date App. Date Priority	Miner's Inches	In Use	NAME OF DITCH (Water Delivered By)	No.	R/F	Present Irr. Acres	Irrigable Acres
1-221	AL HAWKINSON *	UNNAMED COULEE	3-10-1948	ALL	NO				—	—
R.O.D.	- HEADGATES, DIKES &	DITCHES								
USC	Al Hawkinson	Big Dry Creek	1955		yes	Hawkinson Ponds	1	R	9	—
		Lot 18								

NOTE: R—Denotes Regular Irrigation. F—Flood Irrigation.

Adequate Supply: Yes ..... No ..... Explain The water is being harvested in Ponds from the Dry Cr. - see Map

Remarks

SW 1246.22 Converted to Jordan

River Basin MISSOURI

Also in: Plat No.	Twp.	Rge.	Plat No.	Twp.	Rge.	Plat No.	Twp.	Rge.
Plat No.	Twp.	Rge.	Plat No.	Twp.	Rge.	Plat No.	Twp.	Rge.

Information From: Mrs. Watson

6	5	4	3	2	1
7	8	9	10	11	12
18	17	16	15	14	13
19	20	21	22	23	24
30	29	28	27	26	25
31	32	33	34	35	36

Land Ownership

F-1-A

County Garfield

T 18N R 38E Plat No. 70

Farm Checked: Date 11-19-70

MONTANA WATER RESOURCES BOARD

Water Resources Survey

Photo No. 8 JJ-192

By Dave

Legal Land Owner Wren O. Mart

Address Jordan (Jordan Bank)

Operator

Address

Water is delivered by:— (1.) Private System; 2. Ditch Company; 3. State Project; 4. Federal Project; 5. Irrigation District

App No. Decree No.	NAME OF APPROPRIATOR TO WHOM DECREED	NAME OF STREAM	Date App. Date Priority	Miner's Inches	In Use	NAME OF DITCH (Water Delivered By)	No.	R/F	Present Irr. Acres	Irrigable Acres
M-234	William C Henderson	Dry Creek *	9-1-1912	80	NO	NCD			—	—
	POD. Dam & Ditch W. Bank NE	Section 5 T18N-R38E								
* 1-128	Wren O. Mart	Big Dry Creek	3-22-1944	400	NO *	MART PUMP	1	FR	~~0~~	Px 6
	POD - Pump Both Banks									

NOTE: R—Denotes Regular Irrigation. F—Flood Irrigation.

Adequate Supply: Yes..... No..... Explain.....

Remarks

*Has not used for 10 years

Oil water well log 12/1/06 for Domestic 9-1-1945

*Possible SESW Sec 17 18N 38E - IMPOSSIBLE

River Basin

Also in: Plat No. Twp. Rge.	Plat No. Twp. Rge.	Plat No. Twp. Rge.
Plat No. Twp. Rge.	Plat No. Twp. Rge.	Plat No. Twp. Rge.

Information From:

Wren O. Mart

6	5	4	3	2	1
7	8	9	10	11	12
18	17	16	15	14	13
19	20	21	22	23	24
30	29	28	27	26	25
31	32	33	34	35	36

Land Ownership

F-1-A

County Garfield

T 18N R 38E Plat No. 70

Farm Checked: Date 11-19-70

MONTANA WATER RESOURCES BOARD

Water Resources Survey

Photo No. 8JJ-192

By Dave

Legal Land Owner May Billing (Camp Katie) Address Jordan

Operator Address

Water is delivered by:— 1. Private System; 2. Ditch Company; 3. State Project; 4. Federal Project; 5. Irrigation District

App. No. Decree No.	NAME OF APPROPRIATOR TO WHOM DECREED	NAME OF STREAM	Date App. Date Priority	Miner's Inches	In Use	NAME OF DITCH (Water Delivered By)	No.	R/F	Present Irr. Acres	Irrigable Acres
1-26	Arthur Markley	Flood Waters	12-9-1920	All	No	DEAD			—	—
POD	SW SE Sec 17 - T18N R38E									

NOTE: R—Denotes Regular Irrigation. F—Flood Irrigation.

Adequate Supply: Yes ..... No ..... Explain INFO. ONLY

Remarks

This is a trailer Camp now and they plan to remove the dykes an divert all the water away from the land.

Has Gilt water well Log 121105 for domestic 1921

River Basin

Also in: Plat No. Twp. Rge.	Plat No. Twp. Rge.	Plat No. Twp. Rge.
Plat No. Twp. Rge.	Plat No. Twp. Rge.	Plat No. Twp. Rge.

Information From: May Billing

6	5	4	3	2	1
7	8	9	10	11	12
18	17	16	15	14	13
19	20	21	22	23	24
30	29	28	27	26	25
31	32	33	34	35	36

Land Ownership

F-1-A

County GARFIELD

T. 18N R. 38E Plat No. 70

Farm Checked: Date 11-15-70

MONTANA WATER RESOURCES BOARD

Water Resources Survey

Photo No. 8JJ-190, 8JJ-153 & 8JJ-102

By Dave

Legal Land Owner O'CONNOR, ~~SARAH MYRTLE~~ Mell M. & Lillian E Address Jordan

Operator Mrs Lillian O'Connor Address "

Water is delivered by:— 1. Private System; 2. Ditch Company; 3. State Project; 4. Federal Project; 5. Irrigation District

App. No. Decree No.	NAME OF APPROPRIATOR TO WHOM DECREED	NAME OF STREAM	Date App. Date Priority	Miner's Inches	In Use	NAME OF DITCH (Water Delivered By)	No.	R/F	Present Irr. Acres	Irrigable Acres
1-183	MYRTLE S O'CONNOR	VAIL CREEK	5-8-1950	15CFS	Stock				—	—
POD-	SESW SEC. 3-18N-	38E								

NOTE: R—Denotes Regular Irrigation. F—Flood Irrigation.

Adequate Supply: Yes ..... No ..... Explain .....

Remarks .....

GW 125401 ok

GW 125408 ok

Mr Mell M. O'Connor was killed in a hay baler accident last year

River Basin MISSOURI

Also in: Plat No. ..... Twp. ..... Rge.	Plat No. ..... Twp. ..... Rge.	Plat No. ..... Twp. ..... Rge. .....
Plat No. ..... Twp. ..... Rge.	Plat No. ..... Twp. ..... Rge.	Plat No. ..... Twp. ..... Rge. .....

Information From: Mrs Lillian O'Connor

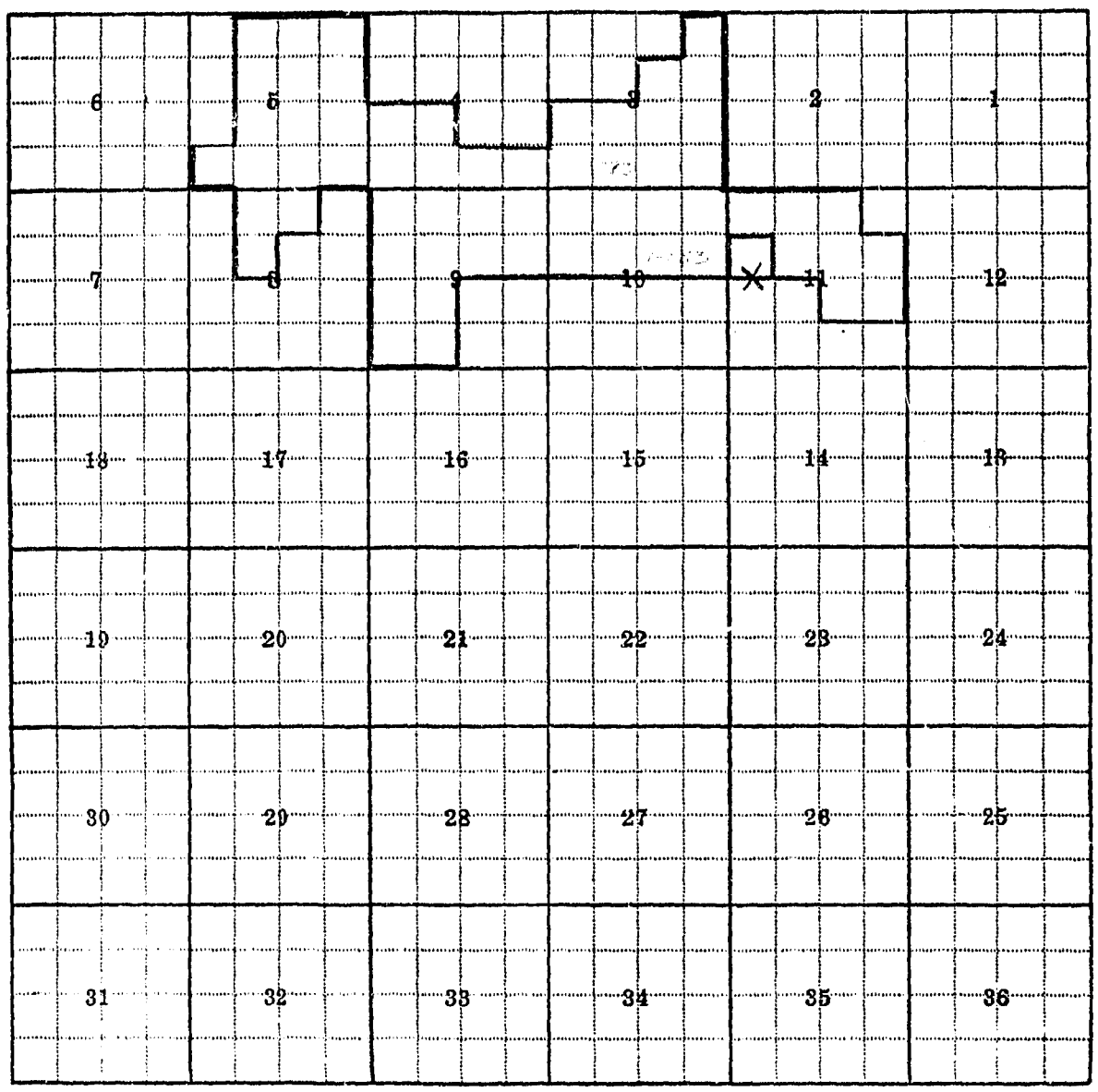

Land Ownership.....

F-1-A

County GARFIELD

T 18N R 38E Plat No. 70

Farm Checked: Date 11-17-70

Photo No. 8JJ-190

By

8JJ-192 & 8JJ-191

MONTANA WATER RESOURCES BOARD

Water Resources Survey

Legal Land Owner KIBLER HELEN Address JORDAN

Operator GLENN COOLEY Address JORDAN

Water is delivered by:— 1. Private System; 2. Ditch Company; 3. State Project; 4. Federal Project; 5. Irrigation District

App. No. Decree No.	NAME OF APPROPRIATOR TO WHOM DECREED	NAME OF STREAM	Date App. Date Priority	Miner's Inches	In Use	NAME OF DITCH (Water Delivered By)	No.	R/F	Present Irr. Acres	Irrigable Acres
1-112	Wilson L. Cory	Big Dry Creek	8-5-1937	200	Stock				—	—
P.O.D.	Pump-West Bank									
1-206	Jerome Saylor *	unn. Creek, called	10-15-1940	2,000	No				—	—
		STUCKEY CREEK								
P.O.D.	DAM SESE Sec 8;	18N-38E								
*	This w/r is in	18N-34E Plat	66							
1-306	Jerome Saylor	Stuckey Creek	10-15-40	2,000						
	transferred from	Plat 68 to 70								

NOTE: R—Denotes Regular Irrigation. F—Flood Irrigation.

Adequate Supply: Yes..... No..... Explain.....

Remarks

Mr. Cooley had a sprinkler system about 10 years ago, it has been sold and Mr. Cooley has not irrigated since that time. He says that he can put on a pump & still irrigate some of the land.

River Basin.....

Also in: Plat No. ..... Twp..... Rge.....	Plat No..... Twp..... Rge.....	Plat No..... Twp..... Rge.....
Plat No..... Twp..... Rge.....	Plat No..... Twp..... Rge.....	Plat No..... Twp..... Rge.....

Information From:

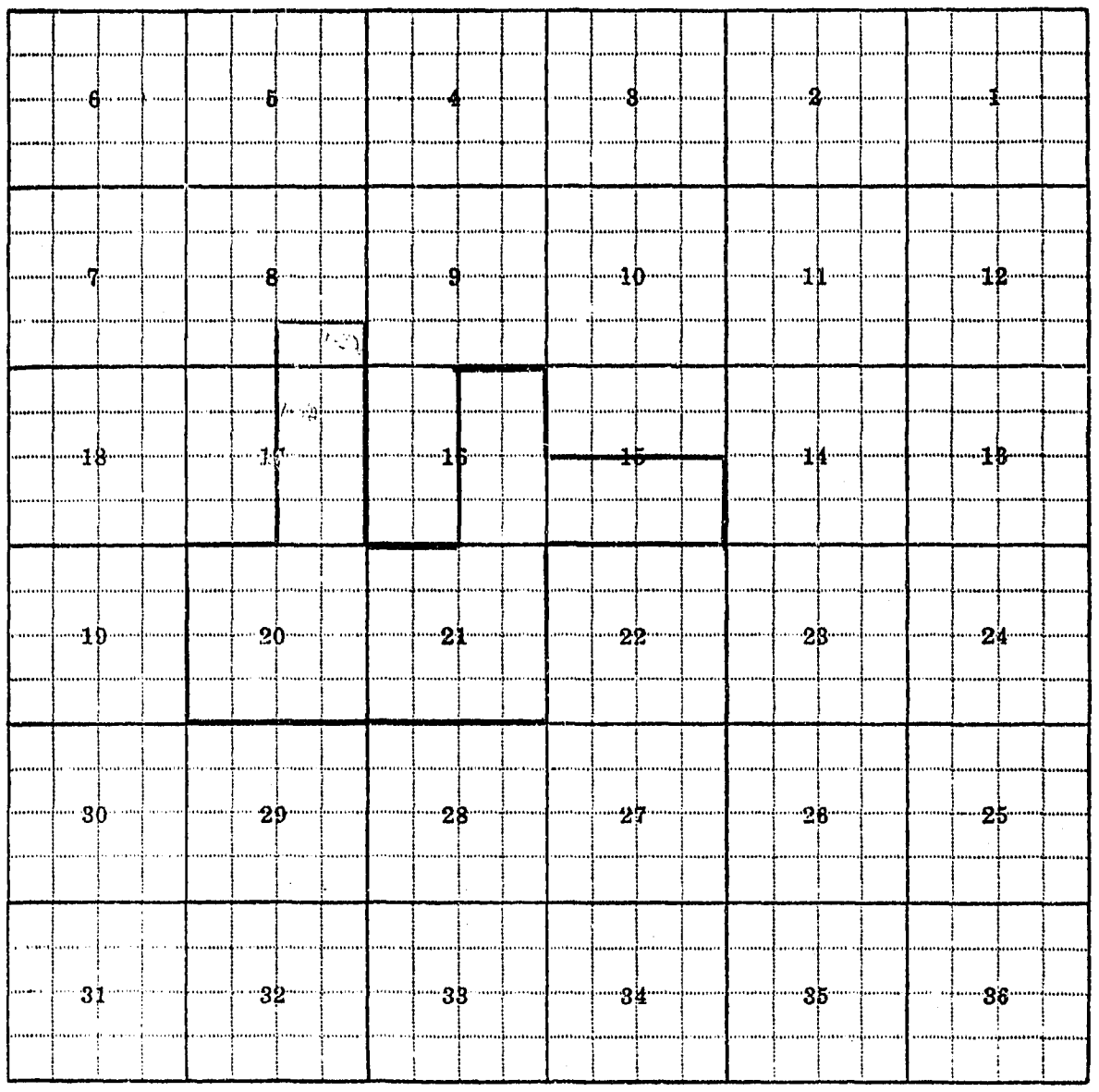

Land Ownership.....

F-1-A

County Garfield

T 18N R 38E Plat No. 70

Farm Checked: Date 11-19-70

MONTANA WATER RESOURCES BOARD

Water Resources Survey

Photo No. 8 JJ-192

By Dave

Legal Land Owner Clarse W. Freeman Address Jordan

Operator Address

Water is delivered by:— 1. Private System; 2. Ditch Company; 3. State Project; 4. Federal Project; 5. Irrigation District

App. No. Decree No.	NAME OF APPROPRIATOR TO WHOM DECREED	NAME OF STREAM	Date App. Date Priority	Miner's Inches	In Use	NAME OF DITCH (Water Delivered By)	No.	R/F	Present Irr. Acres	Irrigable Acres
1-100	Ira N. Kellogg	Panwitz Coulee X	4-29-1936	200	NO				—	—
POD	Ditch Left Bank									

NOTE: R—Denotes Regular Irrigation. F—Flood Irrigation.

Adequate Supply: Yes ..... No ..... Explain * In Town of JORDAN

Remarks

GW 122960 Domestic Well 1952

River Basin

Also in: Plat No. ..... Twp. ..... Rge.	Plat No. ..... Twp. ..... Rge.	Plat No. ..... Twp. ..... Rge. .....
Plat No. ..... Twp. ..... Rge.	Plat No. ..... Twp. ..... Rge.	Plat No. ..... Twp. ..... Rge. .....

Information From:

Wren O. Mart (Banker)

F-1-A

County GARFIELD

T. 18N R. 38E Plat No. 70

Farm Checked: Date 11-18-70

MONTANA WATER RESOURCES BOARD

Water Resources Survey

Photo No. 8JJ-153

By Dave

Legal Land Owner PURCELL, ROBERT E Address

Operator Spud Kramer Address Jordan (Stock Inspector)

Water is delivered by:— 1. Private System; 2. Ditch Company; 3. State Project; 4. Federal Project; 5. Irrigation District

App. No. Decree No.	NAME OF APPROPRIATOR TO WHOM DECREED	NAME OF STREAM	Date App. Date Priority	Miner's Inches	In Use	NAME OF DITCH (Water Delivered By)	No.	R/F	Present Irr. Acres	Irrigable Acres
M-224	WILLIAM C. HENDERSON	VIAL CREEK	10-6-1910	1000	Stock				—	—
P.O.D.	DAM NW SEC. 4 -	18N-38E	9-21-1910							

NOTE: R—Denotes Regular Irrigation. F—Flood Irrigation.

Adequate Supply: Yes ..... No ..... Explain .....

Remarks

GW 123512 is a good stock water well

River Basin MISSOURI

Also in: Plat No. Twp. Rge.	Plat No. Twp. Rge.	Plat No. Twp. Rge.
Plat No. Twp. Rge.	Plat No. Twp. Rge.	Plat No. Twp. Rge.

Information From: Spud Kremer

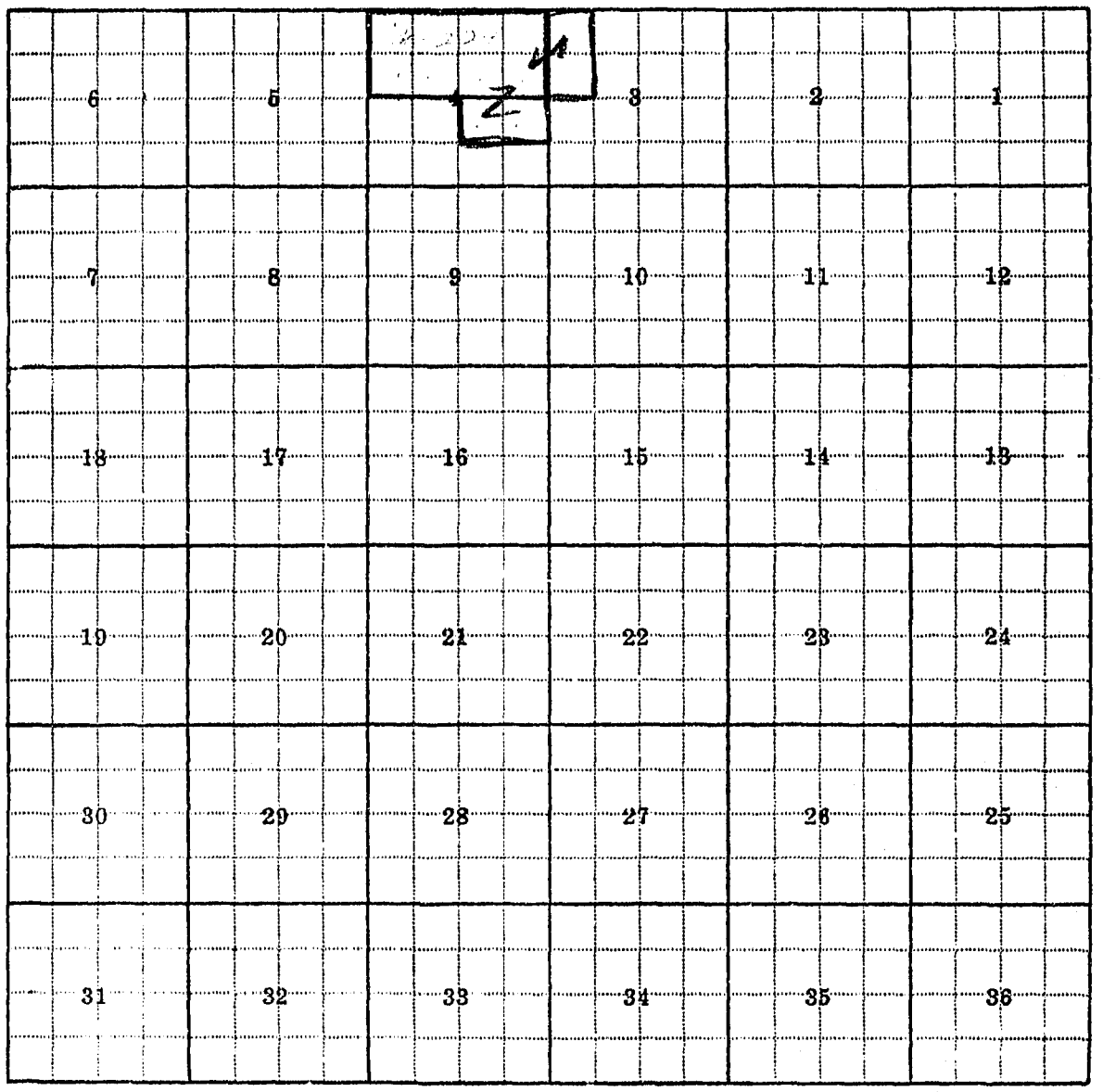

Land Ownership

F-1-A

County Garfield

T. 18N R. 38E Plat No. 70

Farm Checked: Date 11-20-70

MONTANA WATER RESOURCES BOARD

Water Resources Survey

Photo No. 8JJ-192

By Dave

Legal Land Owner Town of Jordan Address Jordan

Operator Address

Water is delivered by:— 1. Private System; 2. Ditch Company; 3. State Project; 4. Federal Project; 5. Irrigation District

App. No. Decree No.	NAME OF APPROPRIATOR TO WHOM DECREED	NAME OF STREAM	Date App. Date Priority	Miner's Inches	In Use	NAME OF DITCH (Water Delivered By)	No.	R/F	Present Irr. Acres	Irrigable Acres
121106	Town of Jordan	Well	1958	150 GPM	yes	Town of Jordan Domestic use			—	—

NOTE: R—Denotes Regular Irrigation. F—Flood Irrigation.

Adequate Supply: Yes ..... No ..... Explain .....

Remarks

G.W. Water Well Log 121106 1958

River Basin

Also in: Plat No. ..... Twp. ..... Rge.	Plat No. ..... Twp. ..... Rge.	Plat No. ..... Twp. ..... Rge. .....
Plat No. ..... Twp. ..... Rge.	Plat No. ..... Twp. ..... Rge.	Plat No. ..... Twp. ..... Rge. .....

Information From: Clerk and Charles E. Pangburn Recorder

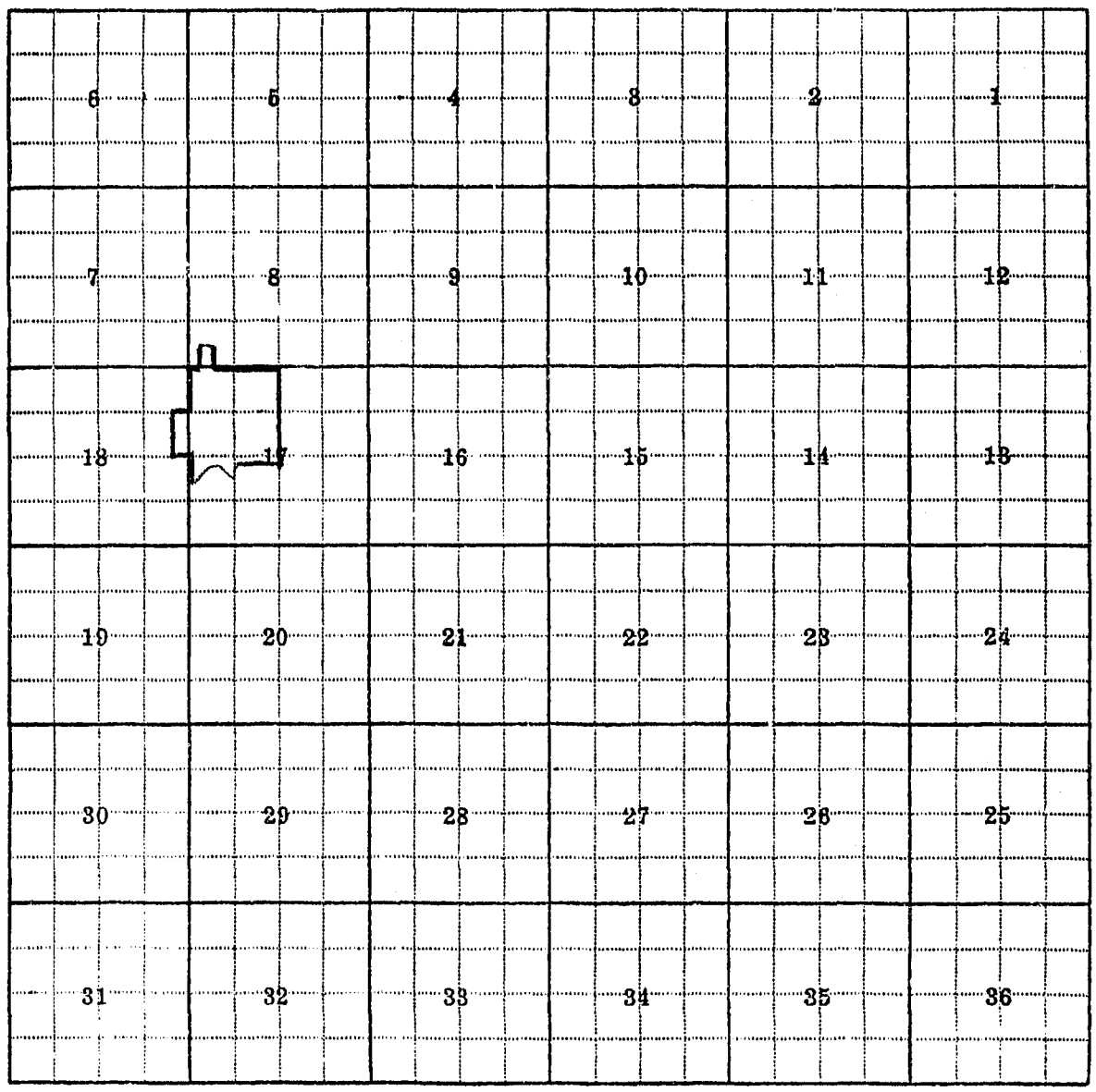

Land Ownership .....

71
18N39E

F-1-A

County GARFIELD T. 18N R. 39E Plat No. 71

Farm Checked: Date 6/22/70

MONTANA WATER RESOURCES BOARD
Water Resources Survey

Photo No. 8JJ-67, 8JJ-69, 8JJ-34

By SAM RODRIGUEZ

Legal Land Owner PAUL, LARRY & CORNELIA HARBAUGH Address JORDAN, MONT.

Operator SAME Address

Water is delivered by:— 1. Private System; 2. Ditch Company; 3. State Project; 4. Federal Project; 5. Irrigation District

App. No. Decree No.	NAME OF APPROPRIATOR TO WHOM DECREED	NAME OF STREAM	Date App. Date Priority	Miner's Inches	In Use	NAME OF DITCH (Water Delivered By)	No.	R/F	Present Irr. Acres	Irrigable Acres
1-82	PAUL HARBAUGH	BULLOCK COULEE	SEP. 10, 1934	800	I	HARBAUGH (P) DAM, DITCH	1	R2	36	—
	P.O.D. NEAR THE SOUTH SIDE	of lot 3 SEC. 31				& DIKES				
2-101	PAUL H. & DAVID L. HARBAUGH	UNNAMED COULEE	~~Aug. 6, 1963~~	25 A/F	I	HARBAUGH (P) DIKE	1	R2	5.5	—
	P.O.D. DIKES ON THE SW¼	of SEC. 16 T18N-R39E	April 6-63							
M-249	EUNICE L. OLIVER	WEST FORK of SAND CREEK	July 23, 1913	320	NO	HARBAUGH (P) DAM	1	R2	—	15 Px
	P.O.D. DAM ON THE NESW	of SEC. 32 T18N-R39E								
M-250	EUNICE L. OLIVER	EAST FORK of SAND CREEK	July 23, 1913	320	NO		1	F	—	17 Px
	P.O.D. DIKE ON THE SESE	of SEC. 29 T18N-R39E								
	P.O.D. E² SW¼ of SEC. 29 -	DIKE								

NOTE: R—Denotes Regular Irrigation. F—Flood Irrigation.

Adequate Supply: Yes..... No..... Explain.....

Remarks

1-82 THE P.O.D. IS IN THE NESW of SEC. 31. THE INTENDED PLACE of USE IS THE SWSW, NWSE, NESE of SEC. 31. IT IS A ~~P~~ Flood IRRIGATION SYSTEM - HE HAS HAD ENOUGH WATER THE LAST THREE YEARS TO MAKE IT WORTHWHILE. HE USES THE SOUTHERLY DITCH FOR IRRIGATION OUT of the DAM. THE other DITCH IS USED AS A GATHERING DITCH.

2-101 THE INTENDED PLACE of USE IS IN the SW¼ of SEC. 16. THIS SYSTEM HAS A MAIN DIKE THAT PICKS the WATER OUT of A BIG COULEE IRRIGATING IN THE SW¼. THIS DIKE HAS A GATE which, WHEN, he OPENS GIVES ENOUGH WATER TO IRRIGATE ABOUT 9 MORE ACRES with the help of A SECOND DIKE.

M-249 THE P.O.D. IS A DAM ON THE NESW of SEC. 32. THE INTENDED PLACE of USE IS THE SW¼. THE DAM HAS A GATE which would let THE WATER OUT INTO A level FIELD. THIS IRRIGATION SYSTEM HAS NOT BEEN IN OPERATION for the LAST TWO YEARS.

M-250 THIS DIKE GETS THE flood WATER OUT of A TWO MILE long COULEE. IT WAS PUT AS PX BECAUSE DIKE ~~HA~~ WAS ~~WAS~~ WASH OUT LAST SPRING - (JUST A PIECE of IT - ABOUT 5 YARDS long) River Basin

Also in: Plat No. Twp. Rge.	Plat No. Twp. Rge.	Plat No. Twp. Rge.
Plat No. Twp. Rge.	Plat No. Twp. Rge.	Plat No. Twp. Rge.

Information From:
MR. HARBAUGH

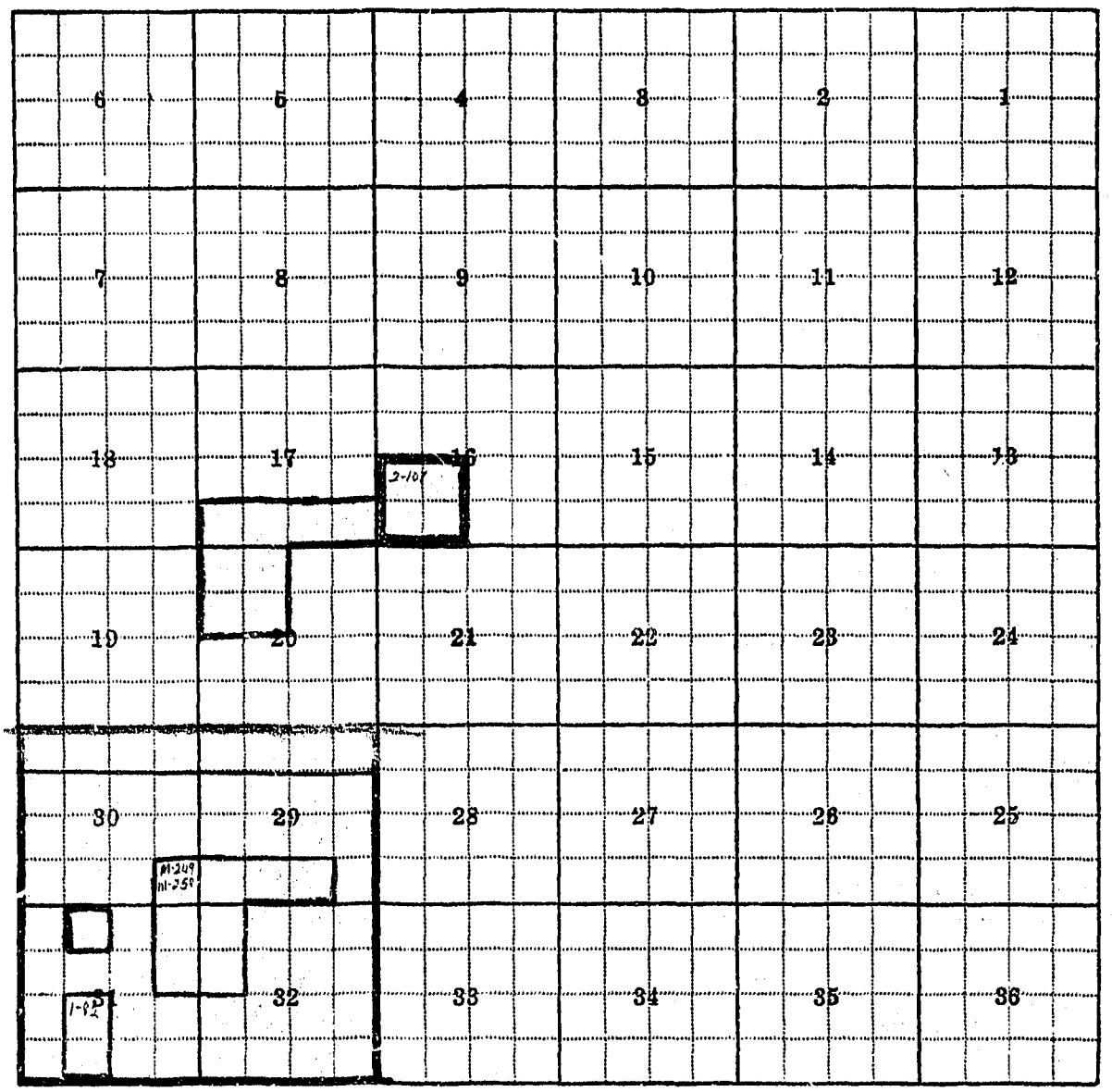

Land Ownership.....

F-1-A

County GARFIELD

T. 18N R. 39E Plat No. 71

Farm Checked: Date 6/19/70

Photo No. 7JJ-251, 8JJ-36, 8JJ-35

By SAM RODRIGUEZ

MONTANA WATER RESOURCES BOARD

Water Resources Survey

Legal Land Owner CARL HARBAUGH Address JORDAN, MONT.

Operator -SAME Address

Water is delivered by:— 1. Private System; 2. Ditch Company; 3. State Project; 4. Federal Project; 5. Irrigation District

App. No. Decree No.	NAME OF APPROPRIATOR TO WHOM DECREED	NAME OF STREAM	Date App. Date Priority	Miner's Inches	In Use	NAME OF DITCH (Water Delivered By)	No.	R/F	Present Irr. Acres	Irrigable Acres
* USE	CARL HARBAUGH	BEACH COULEE	JUNE 1947	All	I	HARBAUGH (C) DAM, DITCH +	1	R1	4+	—
	P.O.D. DAM on the NENW of SEC. 33 T18NR39E					DIKES				

NOTE: R—Denotes Regular Irrigation. F—Flood Irrigation.

Adequate Supply: Yes..... No..... Explain.....

Remarks.....

* THE INTENDED PLACE of USE IS IN the SW¼ And the SENW of SEC. 28 T18N-R39E
THE P.O.D. IS A DAM (71 ft) ON THE NENW of SEC. 33 T18N R39E. This SYSTEM CONSISTS of TWO DITCHES which CARRY THE WATER INTO TWO VERY level fields. THERE IS Also A SERIES of SMALL DIKES TO the WEST, which IRRIGATES ABOUT 6 ACRES with flood WATER FROM A deep COULEE. THERE IS A DIKE ON the SWSW of SEC. 28 which USED TO GET WATER FROM A SMALL DAM TO the WEST of IT. Although DAM ~~EA~~ IS WASH OUT THE SYSTEM GETS ENOUGH WATER TO IRRIGATE ABOUT 5 ACRES

THERE IS ANOTHER SYSTEM FARTHER UP but THERE IS AN INADEQUATE SUPPLY of WATER

MISSOURI River Basin

Also in: Plat No. Twp. Rge.	Plat No. Twp. Rge.	Plat No. Twp. Rge.
Plat No. Twp. Rge.	Plat No. Twp. Rge.	Plat No. Twp. Rge.

Information From:

CARL HARBAUGH

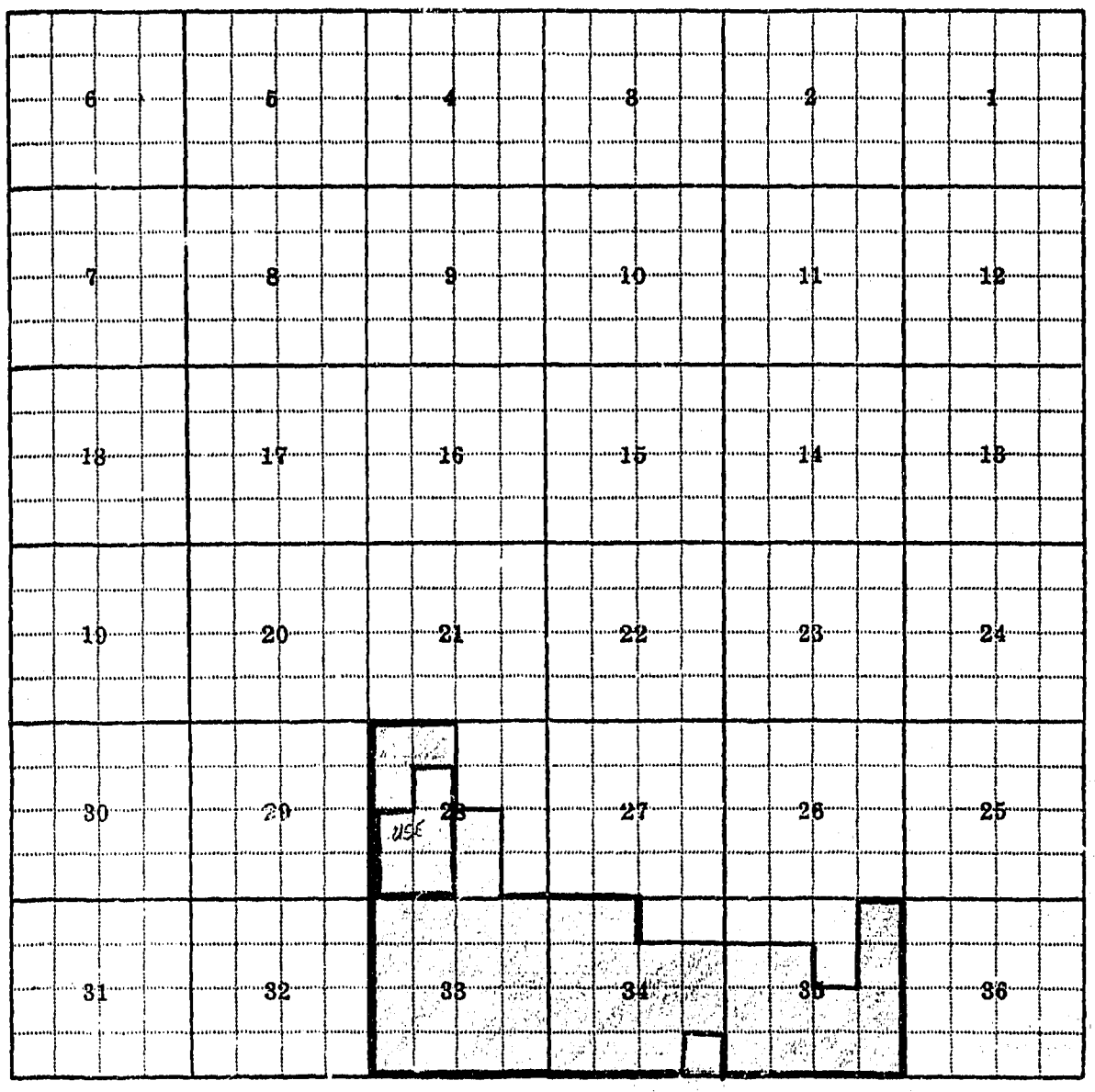

Land Ownership.....

F-1-A

County GARFIELD

T 16N R 39E Plat No. 71

~~Exam~~ Checked: Date 10-27-71

MONTANA WATER RESOURCES BOARD

Water Resources Survey

Photo No.

By SAM RODRIGUEZ

Legal Land Owner BOYD ISAAC

Address JORDAN, MONT.

Operator SAME

Address

Water is delivered by:— 1. Private System; 2. Ditch Company; 3. State Project; 4. Federal Project; 5. Irrigation District

App. No. Decree No.	NAME OF APPROPRIATOR TO WHOM DECREED	NAME OF STREAM	Date App. Date Priority	Miner's Inches	In Use	NAME OF DITCH (Water Delivered By)	No.	R/F	Present Irr. Acres	Irrigable Acres
*B-184	JOSEPH E. PRINDLE	LANGS FORK	NOV. 28, 1903	1000	NO					
	P.O. 3/4 MILE UP FROM THE MOUTH OF SAID CR.									

NOTE: R—Denotes Regular Irrigation. F—Flood Irrigation.

Adequate Supply: Yes..... No..... Explain.....

Remarks.....

* B-184 WAS AN OLD. THIS FORM WAS MADE IN OFFICE

.....River Basin.....

Also in: Plat No. Twp. Rge.	Plat No. Twp. Rge.	Plat No. Twp. Rge.
Plat No. Twp. Rge.	Plat No. Twp. Rge.	Plat No. Twp. Rge.

Information From:

6	5	4	3	2	1
7	8	9	10	11	12
18	17	16	15	14	13
19	20	21	22	23	24
30	29	28	27	26	25
31	32	33	34	35	36

Land Ownership

F-1-A

County GARFIELD

T.....R..... Plat No.....

~~Farm~~ Checked: Date 10-27-71

Photo No.....

By SAM RODRIGUEZ

Legal Land Owner STATE

Address.....

Operator.....

Address.....

Water is delivered by:— 1. Private System; 2. Ditch Company; 3. State Project; 4. Federal Project; 5. Irrigation District

MONTANA WATER RESOURCES BOARD

Water Resources Survey

App. No. Decree No.	NAME OF APPROPRIATOR TO WHOM DECREED	NAME OF STREAM	Date App. Date Priority	Miner's Inches	In Use	NAME OF DITCH (Water Delivered By)	No.	R/F	Present Irr. Acres	Irrigable Acres
* B-181	MAY PRINDLE.	LANGS FORK	NOV. 28, 1903	1000	NO					
	P.O.D. ABOUT 8 MILES	UP FROM WHERE								
	IT EMPTIES INTO	BIG DRY								

NOTE: R—Denotes Regular Irrigation. F—Flood Irrigation.

Adequate Supply: Yes..... No..... Explain.....

Remarks.....

* B-181 WAS AN NCD. THIS FORM WAS MADE IN OFFICE

River Basin.....

Also in: Plat No..... Twp..... Rge..... | Plat No..... Twp..... Rge..... | Plat No..... Twp..... Rge.....

Plat No..... Twp..... Rge..... | Plat No..... Twp..... Rge..... | Plat No..... Twp..... Rge.....

Information From:

6	5	4	3	2	1
7	8	9	10	11	12
18	17	16	15	14	13
19	20	21	22	23	24
30	29	28	27	26	25
31	32	33	34	35	36

Land Ownership

72

18N40E

F-1-A

County GARFIELD

T. 18N R. 40E Plat No. 72

Farm Checked: Date 7/13/70

MONTANA WATER RESOURCES BOARD

Water Resources Survey

Photo No. 7JJ-91

By SAM RODRIGUEZ

Legal Land Owner JAMES J. MURNION Address JORDAN

Operator SAME Address

Water is delivered by:— (1. Private System; 2. Ditch Company; 3. State Project; 4. Federal Project; 5. Irrigation District

App. No. Decree No.	NAME OF APPROPRIATOR TO WHOM DECREED	NAME OF STREAM	Date App. Date Priority	Miner's Inches	In Use	NAME OF DITCH (Water Delivered By)	No.	R/F	Present Irr. Acres	Irrigable Acres
1-129	MIKE ZIMMERMAN	ADA COULEE	OCT 14, 1944	200	I	MURNION DIKES	1	F	55	—
	P.O.D. point on mouth of	COULEE - P.O.V. LOT #2 SEC. 1								
	T18N R40E									
X2USE	JAMES J. MURNION	UNNAMED COULEE	?	All	I	MURNION DIKES X	1	F	12	—
	P.O.D DIKE ON THE NE	NW OF SEC. 1 T18N-R40E								

NOTE: R—Denotes Regular Irrigation. F—Flood Irrigation.

Adequate Supply: Yes..... No..... Explain.....

Remarks.....

1-129 THE POD IS IN THE SENE of SEC. 1. THERE IS A DIKE that diverts the WATER EITHER SIDE, and A DIKE farther north TO KEEP IT FROM GOING INTO BIG DRY. THE land MARKED AS IRRIGATION, he SAYS he GETS WATER THERE MOST YEARS. THE land PX GETS WATER ON REAL WET YEARS. THE land THAT looks DARKER IS SEED IT WITH Alfalfa

X JUST LIKE THE SYSTEM ABOVE IT GETS A lot of WATER IN THE DARKER AREA, AND IT GETS EVERYTHING ON REAL WET YEARS

River Basin MISSOURI

Also in: Plat No. 58 Twp. 19N Rge. 40E	Plat No. ..... Twp. ..... Rge.	Plat No. ..... Twp. ..... Rge. .....
Plat No. ..... Twp. ..... Rge.	Plat No. ..... Twp. ..... Rge.	Plat No. ..... Twp. ..... Rge. .....

Information From:

JAMES MURNION

6	5	4	3	2	1
7	8	9	10	11	12
18	17	16	15	14	13
19	20	21	22	23	24
30	29	28	27	26	25
31	32	33	34	35	36

Land Ownership.....

F-1-A

County GARFIELD

T. 18N R. 40E Plat No. 72

Farm Checked: Date 7/13/70

MONTANA WATER RESOURCES BOARD

Water Resources Survey

Photo No. 7U:91

By SAM RODRIGUEZ

Legal Land Owner FLORENCE WHITE Address

Operator CARL SWANSON Address JORDAN

Water is delivered by:— (1) Private System; 2. Ditch Company; 3. State Project; 4. Federal Project; 5. Irrigation District

App. No. Decree No.	NAME OF APPROPRIATOR TO WHOM DECREED	NAME OF STREAM	Date App. Date Priority	Miner's Inches	In Use	NAME OF DITCH (Water Delivered By)	No.	R/F	Present Irr. Acres	Irrigable Acres
1-127	EMMA D. BARKER	ADA COULEE	DEC. 31, 1943	200	NOT	MURNION DIKES	1	F	9	—
	P.O.D. ? P.O.U. SWNE	SEC. 1 T18N-R40E								
M-261	ANNA S. WHITE	BIG DRY CREEK	JUNE 13, 1914	400	NO				—	—
	P.O.D. ABOUT 2 MILES EAST	OF NW CORNER OF SEC 1								

NOTE: R—Denotes Regular Irrigation. F—Flood Irrigation.

Adequate Supply: Yes..... No..... Explain.....

Remarks

1-127 THIS SYSTEM (DIKES) ARE FROM MURNION SYSTEM. WHITES LAND GETS A LITTLE IRRIGATION FROM MURNION'S SYSTEM, BUT THEY DON'T HAVE A SYSTEM OF THEIR OWN —

River Basin MISSOURI

Also in: Plat No. Twp. Rge.	Plat No. Twp. Rge.	Plat No. Twp. Rge.
Plat No. Twp. Rge.	Plat No. Twp. Rge.	Plat No. Twp. Rge.

Information From:

ELEANOR SWANSON

6	5	4	3	2	1
7	8	9	10	11	12
18	17	16	15	14	13
19	20	21	22	23	24
30	29	28	27	26	25
31	32	33	34	35	36

Land Ownership.....

F-1-A

County GARFIELD

Farm Checked: Date 7/1/70

By SAM RODRIGUEZ

T 18N R 40E Plat No. 72

Photo No 7JJ-91, 7JJ-93, 7JJ-154, 7JJ-203

MONTANA WATER RESOURCES BOARD

Water Resources Survey

Legal Land Owner CHARLES H. + RITA MAHONEY Address

Operator ROSS BILLING Address JORDAN

Water is delivered by:— (1.) Private System; 2. Ditch Company; 3. State Project; 4. Federal Project; 5. Irrigation District

App. No. Decree No.	NAME OF APPROPRIATOR TO WHOM DECREED	NAME OF STREAM	Date App. Date Priority	Miner's Inches	In Use	NAME OF DITCH (Water Delivered By)	No.	R/F	Present Irr. Acres	Irrigable Acres
1-119	JAMES GARTHOFNER	~~BIG DRY CREEK~~ WILS. CREEK	NOV 18, 1937	800	I	BILLINGS DAM, DIKES &	1	~~F~~ R	70	—
	P.O.D. DAM ON THE SWNE of	SEC. 10 T18N R40E				DITCHES				
1-75	WILLIAM UHL	ADA COULEE	OCT 7, 1933	200	I	BILLINGS EARTH DAMS	1	R2	32	2
	P.O.D. A CERTAIN POINT WHEREIN A MONUMENT of STONES					(PLUGS)				
	IS LOCATED AND IS ABOUT 1/2 MILE NORTH of TWO									
	BUTTES CALLED TWIN BUTTES									
*USE	ROSS BILLING	NELSON COULEE		All	S				—	—
	P.O.D. EARTH DAMS ON the NENW of SEC 8 T18N-R40E									
~~**USE~~	[illegible]	[illegible]		[illegible]						

NOTE: R—Denotes Regular Irrigation. F—Flood Irrigation.

Adequate Supply: Yes..... No..... Explain.....

Remarks

1-119 THE POINT of DIVERSION IS A SMALL DAM WITH A GATE THAT DIVERTS THE WATER TO EITHER of TWO FIELDS VIA DITCHES. THE PLACE of INTENDED USE IS THE W½ of SEC. 10 & THE S½ of SEC. 3. HE ALSO hope TO be ABLE TO PUMP WATER INTO THE SYSTEM IN (PX) THE W½NW¼ of SEC. 10 & THE E½NE¼ of SEC. 9.

1-75 HE FLOODS IRRIGATE THE BOTTOM of THIS COULEE WITH 13 DIKES. THE P.O.D. IS IN THE SE NW of SEC. 12 T18N-R40E

* THERE IS 8 DIKES ON NELSON COULEE. IT IS VERY ROUGH, THE WATER WOULD HAVE TO COME UP ABOUT 5ft. BEFORE STARTS LEAVING THE CREEK bed AND SPREAD ON SOME of the land.

River Basin MISSOURI

Also in: Plat No. Twp. Rge.	Plat No. Twp. Rge.	Plat No. Twp. Rge.
Plat No. Twp. Rge.	Plat No. Twp. Rge.	Plat No. Twp. Rge.

Information From: ROSS BILLING

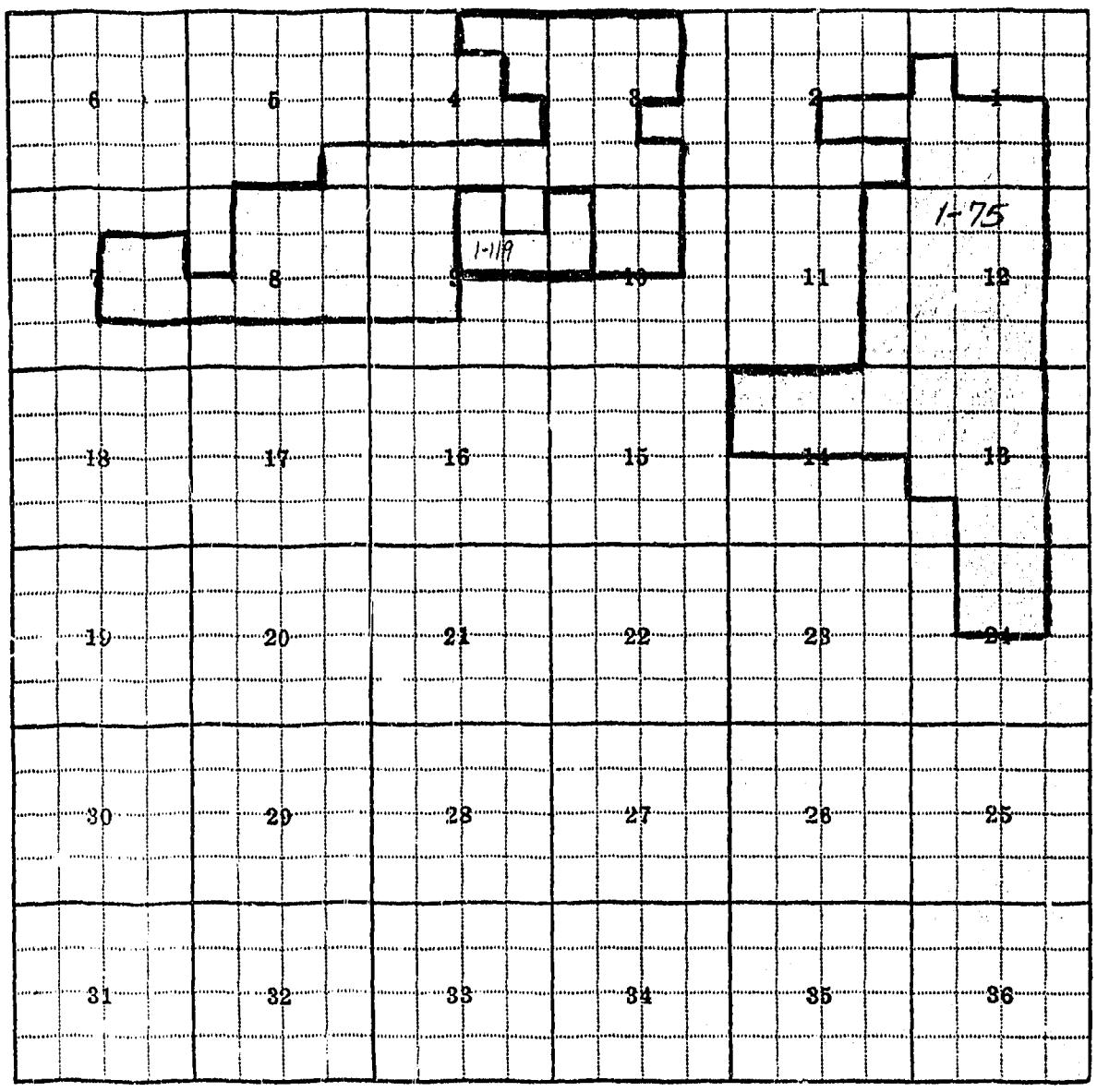

Land Ownership.....

F-1-A

County GARFIELD

T. 18N R 40E Plat No. 72

Farm Checked: Date 7/1/80

MONTANA WATER RESOURCES BOARD

Water Resources Survey

Photo No. SEE other Field form

By SAM RODRIGUEZ

Legal Land Owner CHARLES H. + RITA MAHONEY Address

Operator ROSS BILLING Address JORDAN

Water is delivered by:— (1.) Private System; 2. Ditch Company; 3. State Project; 4. Federal Project; 5. Irrigation District

App. No. Decree No.	NAME OF APPROPRIATOR TO WHOM DECREED	NAME OF STREAM	Date App. Date Priority	Miner's Inches	In Use	NAME OF DITCH (Water Delivered By)	No.	R/F	Present Irr. Acres	Irrigable Acres
*** USE	ROSS BILLING	UNNAMED COULEES (3)		All	I	BILLINGS DIKES X	1	F	8 –	[redacted]
	P.O.D. DIKES ON THE NWNE of SEC 9 T18N-R40E									
B-243	FRANK V. JOHNSON	L.S CREEK	SEPT 5, 1904	8 cft	NO				—	—
MT-M-167	P.O.D. AT DAM ABOUT 40 CHAINS FROM MOUTH of Cr.									
MT-M-155	PERRY O. KEPLER	KEPLER CREEK	MARCH 2, 1903	300	~~NO~~ I	BILLINGS DIKES	1	R2		
	P.O.D DAM + DITCH ABOUT 35 CHAINS FROM THE MOUTH									
	of SAID CREEK								55	—
MT-M-154	PERRY O. KEPLER	DRY CREEK	MARCH 27, 1903	300	~~NO~~ I	BILLING DAM + DIKES	1	R2		
	P.O.D. DAM + DITCH ABOUT 40 CHAINS FROM THE MOUTH									
	of SAID CREEK									
USE	ROSS BILLING	UN-COULEE	—	ALL	I	X	1	R2	—	7
USE	ROSS BILLING	BIG DRY CREEK SEC 8 P.O.D. NENE of SEC. 9	—	—	I	BILLINGS PUMP SITE	X	1 R2	—	44

NOTE: R—Denotes Regular Irrigation. F—Flood Irrigation.

Adequate Supply: Yes..... No..... Explain.....

Remarks

*** This system gets water from three coulees. This is pasture land

B-243 This water right belongs to the NLO. The operator of this land doesn't know which water right its being use for his system (the one with the W.R 1-119), but this NLO probably should be the one to go there. Not enough information

MT-M-155 The spillway is low enough that it diesn't need alot of water in order to start spilling on the dikes. The P.O.D. is in the SEWE of Sec. 4 T18N-R40E

MT-M-154 A long dike that diverts the water from the drainage. Just above of MT-M-155. The P.O.D. is a dike on the NENW of Sec. 3 T18N-R40E

River Basin MISSOURI

Also in: Plat No. Twp. Rge.	Plat No. Twp. Rge.	Plat No. Twp. Rge.
Plat No. Twp. Rge.	Plat No. Twp. Rge.	Plat No. Twp. Rge.

Information From: ROSS BILLING

F-1-A.

County GARFIELD

Farm Checked: Date 7/14/70

By SAM RODRIGUEZ

T. 18N R. 40E Plat No. 72

Photo No 7JJ-159, 7JJ-203, 7JJ-152, 7JJ-205, 7JJ-207, 7JJ-93, 7JJ-95, 7JJ-150 [redacted]

MONTANA WATER RESOURCES BOARD

Water Resources Survey

Legal Land Owner Boyd ISAAC Address JORDAN

Operator SAME Address

Water is delivered by:— (1.) Private System; 2. Ditch Company; 3. State Project; 4. Federal Project; 5. Irrigation District

App. No. Decree No.	NAME OF APPROPRIATOR TO WHOM DECREED	NAME OF STREAM	Date App. Date Priority	Miner's Inches	In Use	NAME OF DITCH (Water Delivered By)	No.	R/F	Present Irr. Acres	Irrigable Acres
1-120	HARRY B. ROSS	L. S. CREEK	MARCH 23, 1938	800	I (PT)	ISAACS EARTH DAMS	1	R2	25	—
**	P.O.D. SESESW SEC. 26 T18N-R40E (UNNAMED	Feb to L.	S CREEK) -						5	
**	P.O.D NWNWSW of SEC 23 T18N-R40E									
1-25	IVY MAY FOSTER	L. S. CREEK	SEP. 2, 1920	2000	NO (PT)			R2	5	—
	P.O.D. A POINT upon its left BANK & RUNS NORTH over									
	land SEC. 32 T18N-R40E									
M-251	FRANK J. JOHNSON	BIG DRY CREEK	AUG. 2, 1912	500	NO				—	—
	P.O.D. AT A point NEAR the middle of the SWSE of SEC. 8									
	T18N R40E									
M-256	WILLIAM E. LINDEMEYER	FERRY CREEK	MARCH 3, 1914	100	NO				—	—
	P.O.D. AT A point NEAR NWSE of SEC. 9 T18N-R40E									

NOTE: R—Denotes Regular Irrigation. F—Flood Irrigation.

Adequate Supply: Yes..... No..... Explain.....

Remarks.....

** A SERIES of EARTH plugs IRRIGATING the CREEK BOTTOM. THE P.O.D. IS IN THE E½ NW of SEC. 26

1-25 CANNOT locate

* USE RIGHT

MR. ISAAC WAS NOT COOPERATIVE AT ALL

River Basin MISSOURI

Also in: Plat No..... Twp..... Rge.....	Plat No..... Twp..... Rge.....	Plat No..... Twp..... Rge.....
Plat No..... Twp..... Rge.....	Plat No..... Twp..... Rge.....	Plat No..... Twp..... Rge.....

Information From: Boyd ISAAC

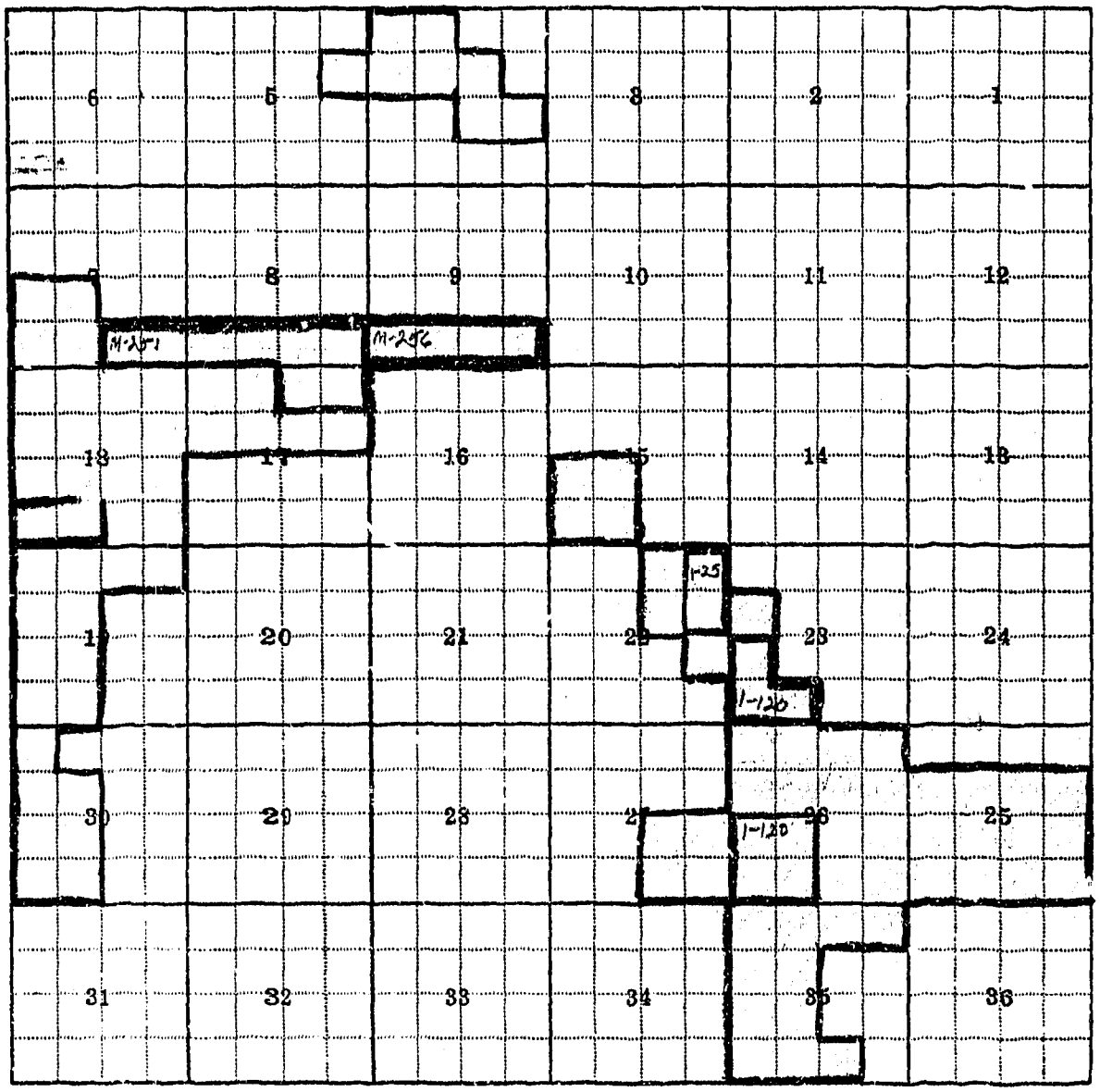

Land Ownership

F-1-A

County GARFIELD

T. 18N R. 40E Plat No. 72

Farm Checked: Date 8/14/70

MONTANA WATER RESOURCES BOARD

Water Resources Survey

Photo No. 711-159, 711-203 - 711-159
711-205, 711-207, 711-93, 711-95, 711-150

By SAM RODRIGUEZ

Legal Land Owner Boyd ISAAC Address JORDAN, MONT.

Operator SAME Address

Water is delivered by:— (1) Private System; 2. Ditch Company; 3. State Project; 4. Federal Project; 5. Irrigation District

App. No. Decree No.	NAME OF APPROPRIATOR TO WHOM DECREED	NAME OF STREAM	Date App. Date Priority	Miner's Inches	In Use	NAME OF DITCH (Water Delivered By)	No.	R/F	Present Irr. Acres	Irrigable Acres
*Use Right	Boyd ISAAC	Unnamed Coulee		All	I	Boyd's DIKES X	1	R2	—	18 Pa
	P.O.D. DIKE ON THE NE NW of SEC. 17 T18N R40E									
*Use Right	Boyd ISAAC	Unnamed Coulee		All	I	Boyd's DAM & DIKES X	1	R2	31	—
	P.O.D. DAM ON THE SW NE of SEC. 17.									

NOTE: R—Denotes Regular Irrigation. F—Flood Irrigation.

Adequate Supply: Yes..... No..... Explain.....

Remarks.....

*

** The SAM has a pipe that spills into the dike system

River Basin MISSOURI

Also in: Plat No.	Twp.	Rge.	Plat No.	Twp.	Rge.	Plat No.	Twp.	Rge.
Plat No.	Twp.	Rge.	Plat No.	Twp.	Rge.	Plat No.	Twp.	Rge.

Information From: Boyd ISAAC

F-1-A

County GARFIELD

T. 18N R 40E Plat No. 72

Farm Checked: Date 7/15/70

MONTANA WATER RESOURCES BOARD

Water Resources Survey

Photo No. 711-91, 711-154, 711-152

By SAM RODRIGUEZ

Legal Land Owner HAROLD LEE ISAACS Address JORDAN MONT.

Operator SAME Address

Water is delivered by:— 1. Private System; 2. Ditch Company; 3. State Project; 4. Federal Project; 5. Irrigation District

App. No. Decree No.	NAME OF APPROPRIATOR TO WHOM DECREED	NAME OF STREAM	Date App. Date Priority	Miner's Inches	In Use	NAME OF DITCH (Water Delivered By)	No.	R/F	Present Irr. Acres	Irrigable Acres
1-243	J. T. Osborn	BIG DRY CREEK	5-1-53	160	I	ISAACS (H) DIKES & DITCH	1	R2	23	—
	P.O.D. E½SE of SEC. 3	T 18N-R40E								
USE	H. L. ISAACS	L. S. CR.	—	—	I	X	1	R2	9	—
		SEC. 10								

NOTE: R—Denotes Regular Irrigation. F—Flood Irrigation.

Adequate Supply: Yes..... No..... Explain.....

Remarks.....

1-243 SEEMS TO BE A FAIRLY NEW SYSTEM WITH AMPLE SUPPLY OF FLOOD WATER

River Basin MISSOURI

Also in: Plat No. Twp. Rge.	Plat No. Twp. Rge.	Plat No. Twp. Rge.
Plat No. Twp. Rge.	Plat No. Twp. Rge.	Plat No. Twp. Rge.

Information From: FIELD SURVEY

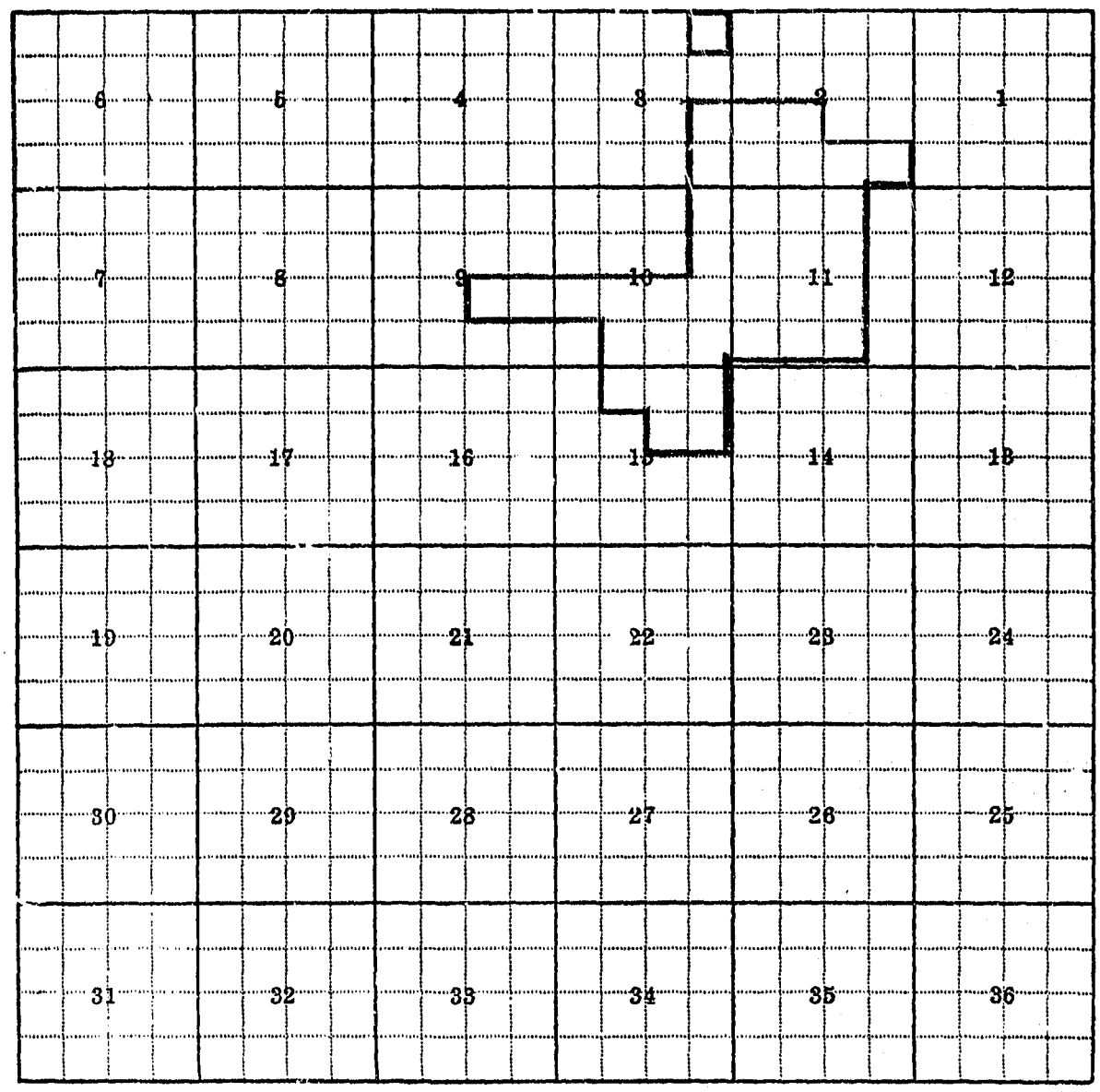

Land Ownership

F-1-A

County GARFIELD

T 18N R 40E Plat No. 72

Farm Checked: Date 7/13/70

MONTANA WATER RESOURCES BOARD

Water Resources Survey

Photo No. 7U-91

By SAM RODRIGUEZ

Legal Land Owner ELEANOR SWANSON Address JORDAN

Operator SAME Address

Water is delivered by:— 1. Private System; 2. Ditch Company; 3. State Project; 4. Federal Project; 5. Irrigation District

App. No. Decree No.	NAME OF APPROPRIATOR TO WHOM DECREED	NAME OF STREAM	Date App. Date Priority	Miner's Inches	In Use	NAME OF DITCH (Water Delivered By)	No.	R/F	Present Irr. Acres	Irrigable Acres
L-122A	CARL M. SWANSON	BIG DRY CREEK	4-9-40	1000	ND				—	—
	P.O.D. ? P.O.U. NW of SEC. 2 T18N-R40E									

NOTE: R—Denotes Regular Irrigation. F—Flood Irrigation.

Adequate Supply: Yes..... No..... Explain.....

Remarks.....

122A: THE P.O.D. IS IN THE SWNW of SEC. 1. OLD pump SITE AND A ditch NOT IN USE

River Basin MISSOURI

Also in: Plat No. Twp. Rge.	Plat No. Twp. Rge.	Plat No. Twp. Rge.
Plat No. Twp. Rge.	Plat No. Twp. Rge.	Plat No. Twp. Rge.

Information From: ELEANOR SWANSON

6	5	4	3	2	1
7	8	9	10	11	12
18	17	16	15	14	13
19	20	21	22	23	24
30	29	28	27	26	25
31	32	33	34	35	36

Land Ownership

F-1-A

County GARFIELD

T. 18N R. 40E Plat No. 72

Farm Checked: Date 7/14/70

MONTANA WATER RESOURCES BOARD

Water Resources Survey

Photo No. 7JJ-93, 7JJ-95, 7JJ-152

By SAM RODRIGUEZ

Legal Land Owner USA Address

Operator Boyd ISAAC SBE Address JORDAN, MONT.

Water is delivered by:— 1. Private System; 2. Ditch Company; 3. State Project; 4. Federal Project; 5. Irrigation District

App. No. Decree No.	NAME OF APPROPRIATOR TO WHOM DECREED	NAME OF STREAM	Date App. Date Priority	Miner's Inches	In Use	NAME OF DITCH (Water Delivered By)	No.	R/F	Present Irr. Acres	Irrigable Acres
1-120	HARRY B. ROSS	L.S. CREEK	MARCH, 29, 1933	800	NO (PT)	~~L.S. CREEK DITCH~~			—	—
*	P.O.D SESESW SEC. 2 T18N R40E									
**	P.O.D NWNWSW SEC. 23 T18N R40E									
1-25	IVY MAY FOSTER	L.S. CREEK	SEP. 2, 1920	2000	NO (PT)				—	—
	P.O.D AT A POINT UPON ITS	LEFT BANK & RUNS NORTH								
	OVER LAND SEC. 22 T18N-R40E									

NOTE: R—Denotes Regular Irrigation. F—Flood Irrigation.

Adequate Supply: Yes..... No..... Explain.....

Remarks.....

1-120** A SERIES OF EARTH PLUGS TRAIGATING THE CREEK BOTTOM. I AM SURE THE OTHER P.O.D. IS FOR THE SAME TYPE OF SYSTEM FOR THE SAME CREEK, BUT I CANNOT LOCATE IT BY THE LAND DESCRIPTION

River Basin MISSOURI

Also in: Plat No..... Twp..... Rge.....	Plat No..... Twp..... Rge.....	Plat No..... Twp..... Rge.....
Plat No..... Twp..... Rge.....	Plat No..... Twp..... Rge.....	Plat No..... Twp..... Rge.....

Information From: Boyd ISAAC

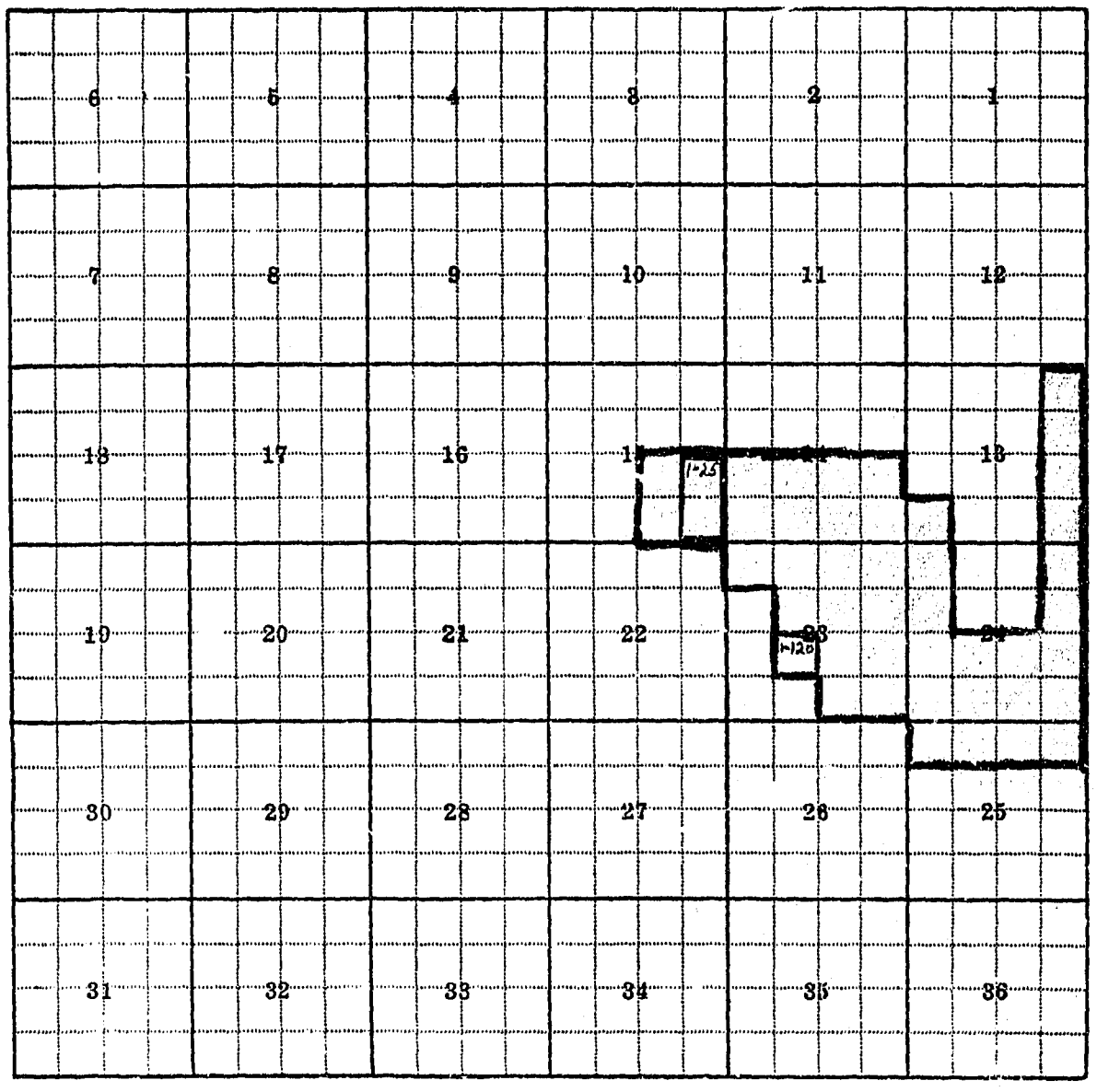

Land Ownership

73
18N41E

F-1A

County GARFIELD

T 18N R 41E Plat No. 73

Farm Checked: Date

MONTANA WATER RESOURCES BOARD
Water Resources Survey

Photo No. 7JJ-37, 6JJ-302

By SAM RODRIGUEZ

Legal Land Owner JAMES J. & JOHN D. MURNION Address JORDAN, MONT.

Operator Address

Water is delivered by:— (1) Private System; 2. Ditch Company; 3. State Project; 4. Federal Project; 5. Irrigation District

App. No. Decree No.	NAME OF APPROPRIATOR TO WHOM DECREED	NAME OF STREAM	Date App. Date Priority	Miner's Inches	In Use	NAME OF DITCH (Water Delivered By)	No.	R/F	Present Irr. Acres	Irrigable Acres
1-66	J.W. HILTON	BIG DRY CREEK	DEC. 11, 1931	1000	NU				—	—
	P.O.D PUMP ON SOUTH	BANK of BIG DRY CREEK								
1-86	J.W. HILTON	PIEDEN COULEE	AUG. 16, 1950	600	I	MURNION DAM DIKE &	1	R	40	—
1-126	P.O.D DAM ON THE SW NE	of SEC. 4				DITCHES				
USE #1	JAMES MURNION	UNNAMED COULEE	?	All	I	MURNION DAM, DIKE &	1	R	15	
	P.O.D. DAM ON THE SE NW	of SEC. 4 T18N-R41E				DITCHES				
USE #2	JAMES MURNION	UNNAMED COULEE	AROUND 1950	All	I	MURNION DIKES, DITCHES	X 1	R	104	—
	P.O.D DAM ON THE NW	NE of SEC. 7 T18N-R41E				& DAM				
1-64	J.W. HILTON	HEISEL'S COULEE	9-9-1931	2000	NU (PI)					
	P.O.D. ~~DIT~~ DITCH ON	EAST SIDE of COULEE								

NOTE: R—Denotes Regular Irrigation. F—Flood Irrigation.

Adequate Supply: Yes..... No..... Explain.....

Remarks.....

1-126
1-86 HEADGATE ON DAM - SYSTEM SEE EXPLANATORY

USE #1 - SUPLEMENTARY TO 1-86 1-126

USE #2 A 232 AF RESERVOIR WITH HEADGATE ON IT, USING THE CREEK ~~CHANNEL~~ CHANNEL AS A NATURAL CARRIER TO DITCHES & DIKES

River Basin MISSOURI

Also in:								
Plat No. 59	Twp.	Rge.	Plat No.	Twp.	Rge.	Plat No.	Twp.	Rge.
Plat No.	Twp.	Rge.	Plat No.	Twp.	Rge.	Plat No.	Twp.	Rge.

Information From: JAMES MURNION

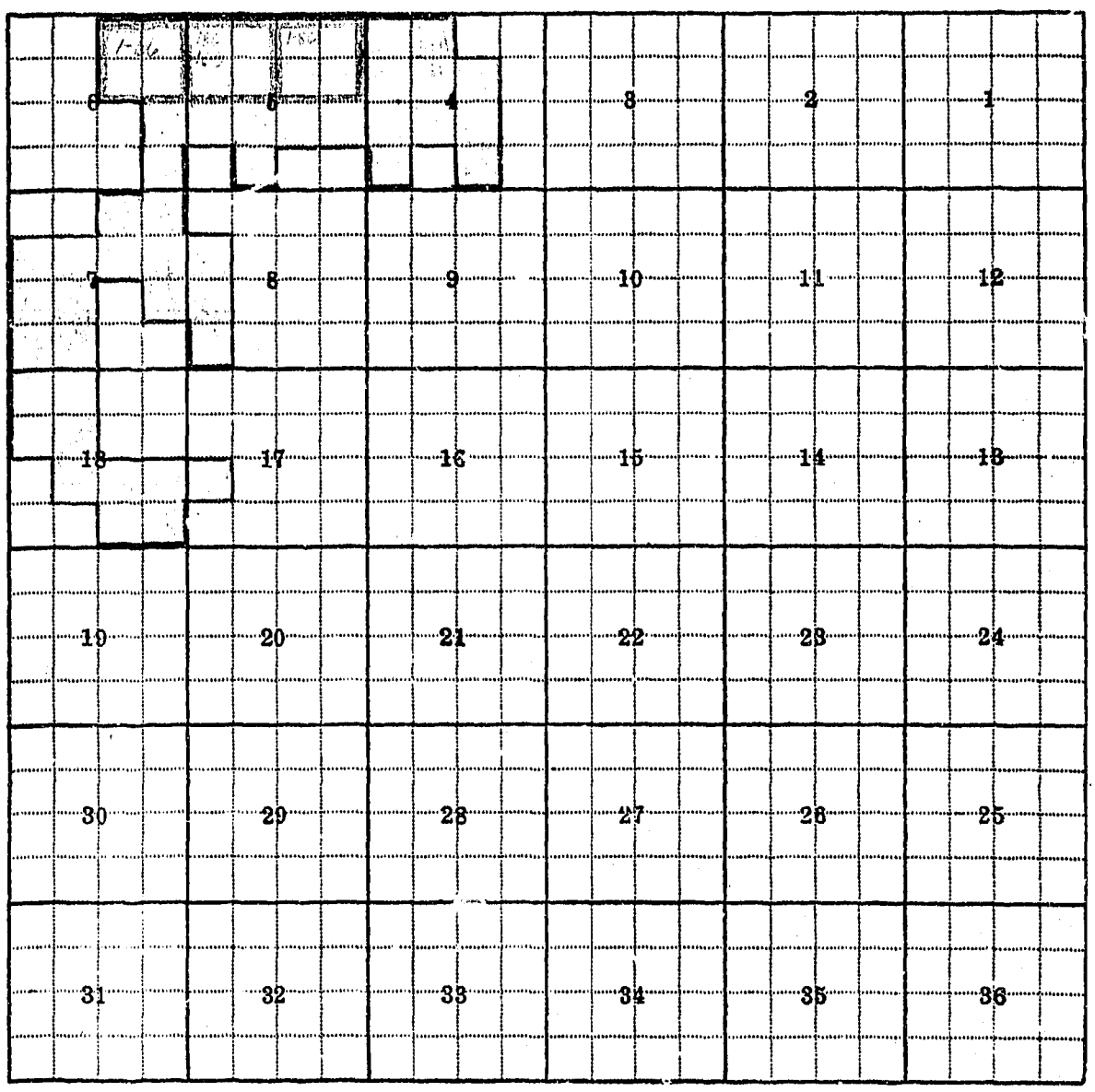

Land Ownership.....

F-1-A

County Garfield

T. 18N R. 41E Plat No. 73

Farm Checked: Date 9/2/70

MONTANA WATER RESOURCES BOARD

Water Resources Survey

Photo No. 6JJ-270 - 6JJ-302

By SAM RODRIGUEZ

Legal Land Owner Charles Mc RAE Address JORDAN, MONT.

Operator SAME Address

Water is delivered by:— (1.) Private System; 2. Ditch Company; 3. State Project; 4. Federal Project; 5. Irrigation District

App. No. Decree No.	NAME OF APPROPRIATOR TO WHOM DECREED	NAME OF STREAM	Date App. Date Priority	Miner's Inches	In Use	NAME OF DITCH (Water Delivered By)	No.	R/F	Present Irr. Acres	Irrigable Acres
2USE#1	Charles Mc RAE	2 UNNAMED COULEES (2)	AROUND 64	All	I	McRAE DAM DIKES +	1	F		—
	P.O.D#1 DAM ON THE SENE	of SEC. 1 T18N-R41E				DITCHES		X	2	
	P.O.D#2 SPREADER DITCHES	ON THE SWNE T18N-R41E						X	8/10	
2USE#2	Charles Mc RAE	2 UNNAMED COULEE	?	All	I	Mc RAE DITCHES +	1	F X	8	—
	P.O.D SPREADER DITCHES	ON THE SESW of SEC. 36 T19N-R41E				DIKES				
GW										
GW 121105	Charles Mc RAE	ARTESIAN WELL 168' 2"	2/18/61	7GPM	STOCK	NENE of SEC. 2			—	—
GW File# 303	Charles Mc RAE	WELL - 610' 3"	1946	10PM	S/DOMESTIC	SENE of SEC. 1			—	—
GW 121353	Charles Mc RAE	WELL - 70' 4"	1957	10PM	STOCK	NESE of SEC. 2			—	—
2USE#3	Charles Mc RAE	UNNAMED COULEE	?	All	I	Mc RAE DIKES	1	F X	3	—
	P.O.D. DIKE ON THE	NENE of SEC. 1								

NOTE: R—Denotes Regular Irrigation. F—Flood Irrigation.

Adequate Supply: Yes..... No..... Explain.....

Remarks

2USE #1 P.O.D.#1 HE GETS THE WATER OUT of DAM. HE has A GATE ON IT but he doesn't use for his IRRIGATION, he USES (only THE Spillway

P.O.D.#2 DITCHES SPREAD THE WATES TO A VERY FLAT PIECE of land, A couple of DIKES (little) STOPS THE WATER long ENOUGH to MAKE the difference.

2USE #2 HE doesn't KNOW WHEN THIS SYSTEM WAS PUT IN.

River Basin MISSOURI

Also in: Plat No..... Twp..... Rge.....	Plat No..... Twp..... Rge.....	Plat No..... Twp..... Rge.....
Plat No..... Twp..... Rge.....	Plat No..... Twp..... Rge.....	Plat No..... Twp..... Rge.....

Information From: Charles Mc RAE