F-1-A

County Garfield

T. 19N R. 34E Plat No. 52

Farm Checked: Date 8-31-70

MONTANA WATER RESOURCES BOARD

Water Resources Survey

Photo No. 3UU-133, 3UU-13

By Ron Haynes & J. Smith

Legal Land Owner Eva May Swanser Address

Operator Kenneth Coulter Address Brusett, Mont.

Water is delivered by:— (1) Private System; 2. Ditch Company; 3. State Project; 4. Federal Project; 5. Irrigation District

App. No. Decree No.	NAME OF APPROPRIATOR TO WHOM DECREED	NAME OF STREAM	Date App. Date Priority	Miner's Inches	In Use	NAME OF DITCH (Water Delivered By)	No.	R/F	Present Irr. Acres	Irrigable Acres
use V	Kenneth Coulter	U.T. Lone Tree Creek	1951	—	I	Coulter dam, ditch, &	1	F	12	—
		P.O.D. NWNE Sec 13				dikes X	1	R2	15	—
		~~[illegible]~~								
use	Kenneth Coulter	Lt Lone Tree Creek	1951	—	I	Coulter dam, ditch & X	1	R2	5	—
		P.O.D SWSE Sec 13				dikes				

NOTE: R—Denotes Regular Irrigation. F—Flood Irrigation.

Adequate Supply: Yes..... No..... Explain.....

Remarks.....

River Basin Missouri

Also in: Plat No. Twp. Rge.	Plat No. Twp. Rge.	Plat No. Twp. Rge.
Plat No. Twp. Rge.	Plat No. Twp. Rge.	Plat No. Twp. Rge.

Information From: Kenneth Coulter

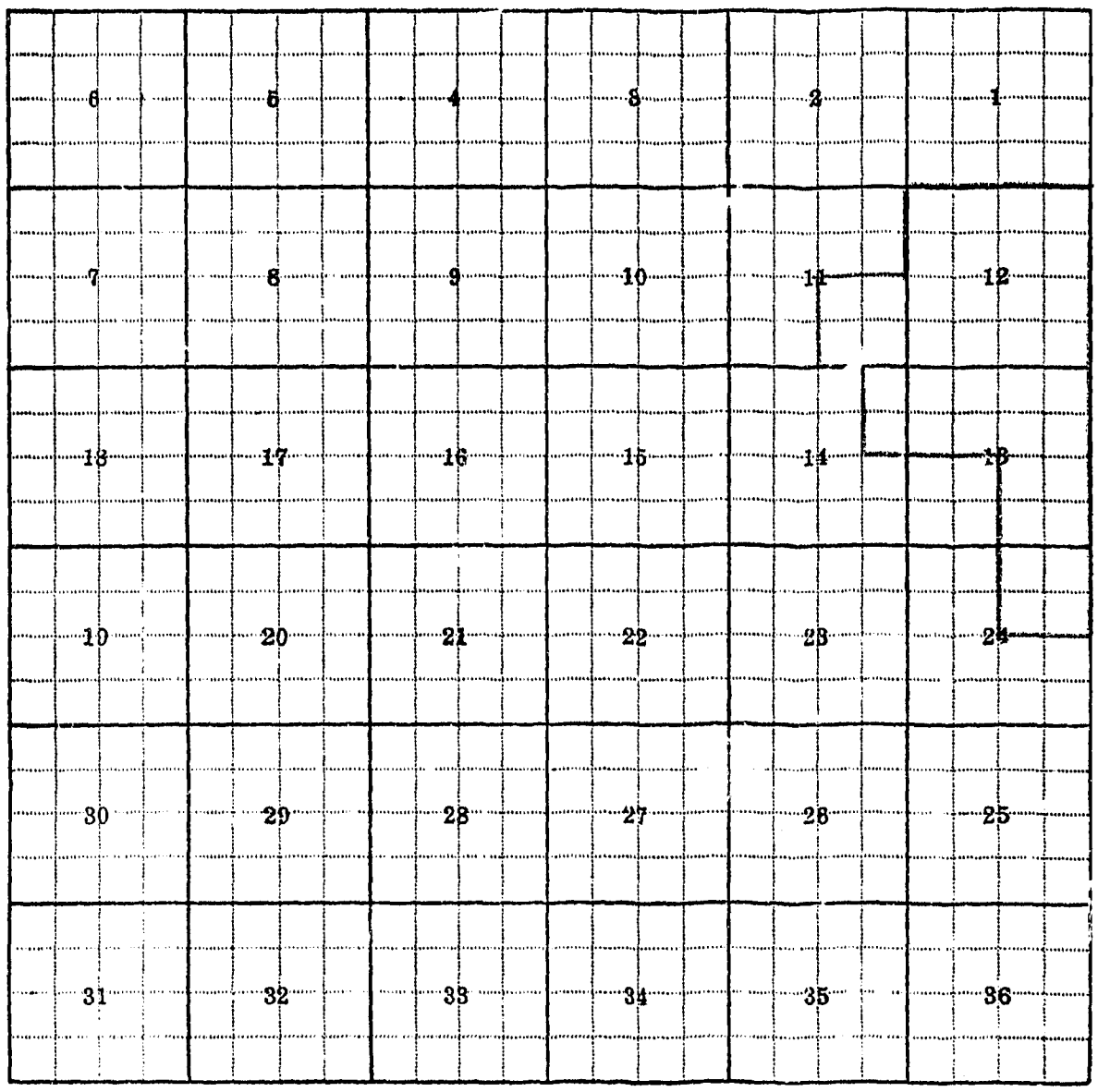

Land Ownership

F-1-A

County Garfield

T. 19N R. 34E Plat No. 52

Farm Checked: Date 6-31-70

MONTANA WATER RESOURCES BOARD

Water Resources Survey

Photo No. 3JJ-26, 3JJ-28, 3JJ-86

By Ron Haynes

Legal Land Owner Truen L. and Clara M. Saylor Address Brusett, Mont.

Operator Same Address Same

Water is delivered by:— (1) Private System; 2. Ditch Company; 3. State Project; 4. Federal Project; 5. Irrigation District

App. No. Decree No.	NAME OF APPROPRIATOR TO WHOM DECREED	NAME OF STREAM	Date App. Date Priority	Miner's Inches	In Use	NAME OF DITCH (Water Delivered By)	No.	R/F	Present Irr. Acres	Irrigable Acres
WRI-118	Ed. J. Saylor	head of Lone Tree Cr.	9-20-37	200	I-S	Saylor dam, ditch	1	R2	36	—
		& Tribs				& dikes				
		P.O.D. NW¼NE Sec. 32								
MT M 23 S	Alice H. Smart	S Ft. Seven Blackfoot Cr.	6-19-12	1000	No (pr)				—	—
		P.O.D. [illegible] SE¼ [illegible] Sec. 17 & N½NE Sec. 20 P.O.D. Ditch								
		Diverts water from Lone Tree Cr. back [illegible] 1½ Mi. SE To Lake								
GW use	Truen Saylor	Well	1958	?	S	NWNWNW Sec. 31			—	—
GW use	" "	"	1967	2	S	SWNWSW Sec. 32			—	—
GW use	" "	"	1948	2	S	NENWSW Sec. 33			—	—
GW use	" "	"	1900	2	S-D	NESWNW Sec. 33			—	—
GW use	" "	"	1948	2	S	NESESE Sec. 20			—	—

NOTE: R—Denotes Regular Irrigation. F—Flood Irrigation.

Adequate Supply: Yes ..... No ..... Explain .....

Remarks .....

River Basin Missouri

Also in: Plat No. ..... Twp. ..... Rge.	Plat No. ..... Twp. ..... Rge.	Plat No. ..... Twp. ..... Rge. .....
Plat No. ..... Twp. ..... Rge.	Plat No. ..... Twp. ..... Rge.	Plat No. ..... Twp. ..... Rge. .....

Information From: Truen Saylor

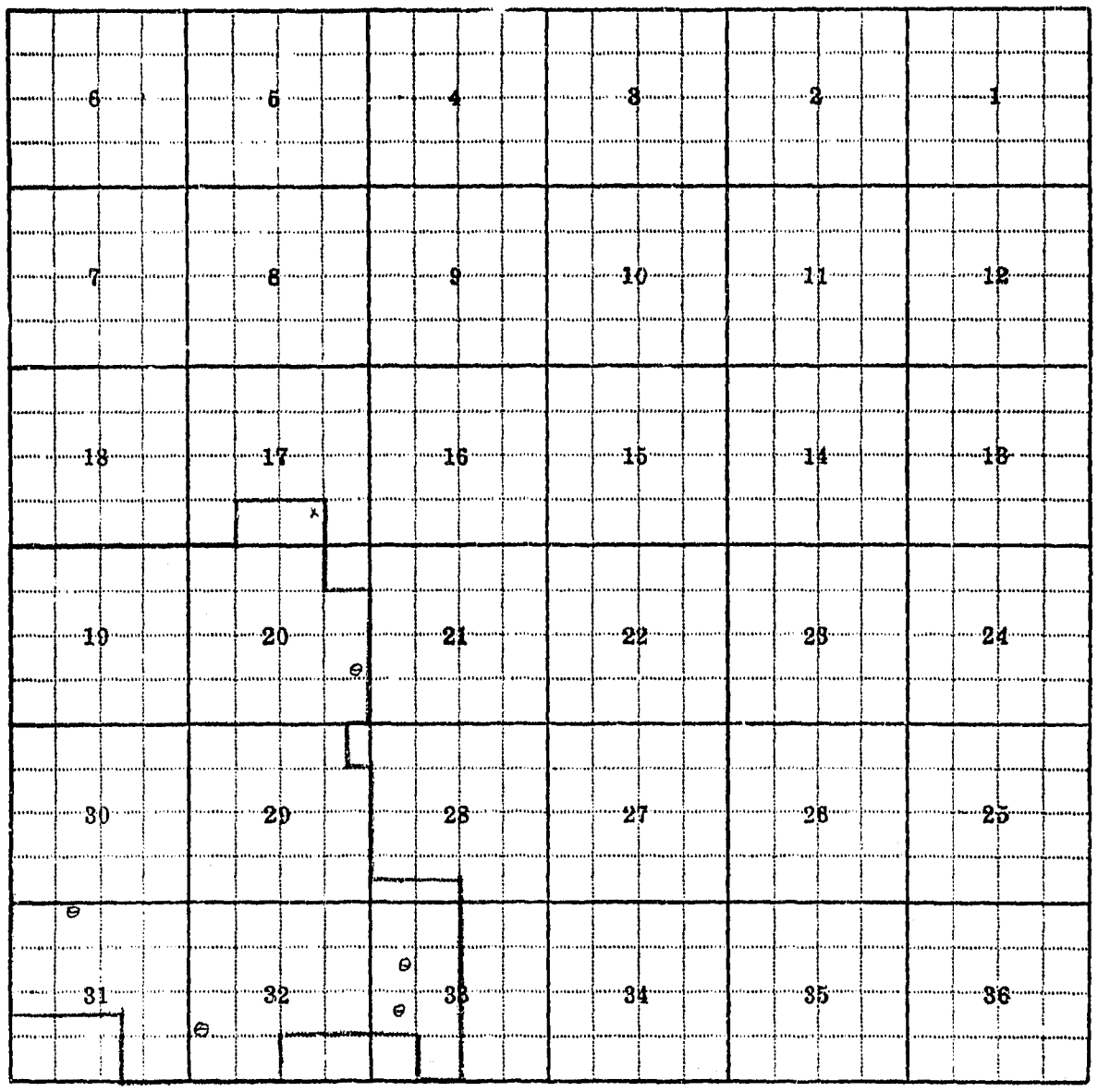

Land Ownership

F-1-A

County Garfield

T. 19N R. 34E Plat No. 52

Farm Checked: Date 8-31-70

MONTANA WATER RESOURCES BOARD

Water Resources Survey

Photo No. 3VT-24, 3VT-90

By Ron Haynes

Legal Land Owner Rose Pense

Address Brusett, Mont

Operator

Address

Water is delivered by:— 1. Private System; 2. Ditch Company; 3. State Project; 4. Federal Project; 5. Irrigation District

App. No. Decree No.	NAME OF APPROPRIATOR TO WHOM DECREED	NAME OF STREAM	Date App. Date Priority	Miner's Inches	In Use	NAME OF DITCH (Water Delivered By)	No.	R/F	Present Irr. Acres	Irrigable Acres
WR1-160	Rose M Pense	Wilson Coulee	1-2-48	5000	NO				—	—

NOTE: R—Denotes Regular Irrigation. F—Flood Irrigation.

Adequate Supply: Yes..... No..... Explain.....

Remarks.....

River Basin Missouri

Also in: Plat No. Twp. Rge.	Plat No. Twp. Rge.	Plat No. Twp. Rge.
Plat No. Twp. Rge.	Plat No. Twp. Rge.	Plat No. Twp. Rge.

Information From:

Field Survey

6	5	4	3	2	1
7	8	9	10	11	12
18	17	16	15	14	13
19	20	21	22	23	24
30	29	28	27	26	25
31	32	33	34	35	36

Land Ownership

F-1-A

County Garfield

T. 19N R. 34E. Plat No. 52

Farm Checked: Date 8-31-70

MONTANA WATER RESOURCES BOARD

Water Resources Survey

Photo No. 3JJ-90, 3JJ-26

By Ron Haynes

Legal Land Owner Alberta Rose Spadia Address Busett, Mont.

Operator Address

Water is delivered by:— 1. Private System; 2. Ditch Company; 3. State Project; 4. Federal Project; 5. Irrigation District

App. No. Decree No.	NAME OF APPROPRIATOR TO WHOM DECREED	NAME OF STREAM	Date App. Date Priority	Miner's Inches	In Use	NAME OF DITCH (Water Delivered By)	No.	R/F	Present Irr. Acres	Irrigable Acres
MT M-235	Alice H. Smart	S. Fk. Seven Blackfoot Cr.	6-14-12	1000	No (pl.)				—	—

NOTE: R—Denotes Regular Irrigation. F—Flood Irrigation.

Adequate Supply: Yes ..... No ..... Explain .....

Remarks .....

River Basin Missouri

Also in: Plat No. ..... Twp. ..... Rge.	Plat No. ..... Twp. ..... Rge.	Plat No. ..... Twp. ..... Rge. .....
Plat No. ..... Twp. ..... Rge.	Plat No. ..... Twp. ..... Rge.	Plat No. ..... Twp. ..... Rge. .....

Information From: Field Survey

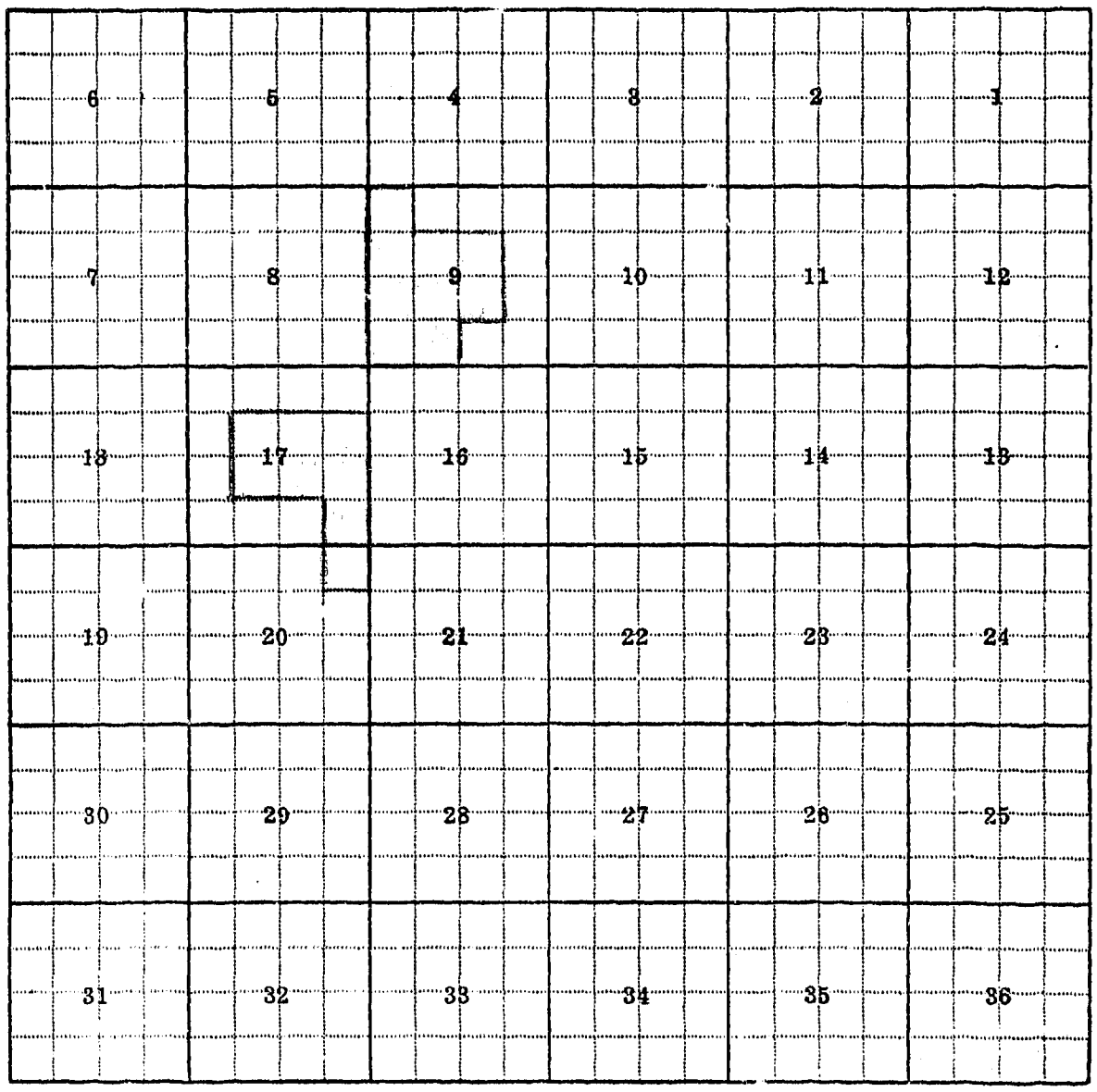

Land Ownership.....

F-1-A

County Garfield

T. 19N R. 34E Plat No. 52

Farm Checked: Date 8-31-70

Photo No. 377-99 377-133

By Ron Haynes

MONTANA WATER RESOURCES BOARD

Water Resources Survey

Legal Land Owner Clara E., Thomas F., and Claudia Stanton Address Brusett, Mont.

Operator Thomas Stanton Address Same

Water is delivered by:— 1. Private System; 2. Ditch Company; 3. State Project; 4. Federal Project; 5. Irrigation District

App. No. Decree No.	NAME OF APPROPRIATOR TO WHOM DECREED	NAME OF STREAM	Date App. Date Priority	Miner's Inches	In Use	NAME OF DITCH (Water Delivered By)	No.	R/F	Present Irr. Acres	Irrigable Acres
WR2-31	Niles W. Stanton	Niles Stanton Coulee	6-15-41	1000	3				—	—
		or "Creek.								
		P.O.D. NESE Sec. 1								

NOTE: R—Denotes Regular Irrigation. F—Flood Irrigation.

Adequate Supply: Yes..... No..... Explain.....

Remarks.....

River Basin Missouri

Also in: Plat No..... Twp..... Rge.....	Plat No..... Twp..... Rge.....	Plat No..... Twp..... Rge.....
Plat No..... Twp..... Rge.....	Plat No..... Twp..... Rge.....	Plat No..... Twp..... Rge.....

Information From:

Thomas Stanton

6	5	4	3	2	1 *
7	8	9	10	11	12
18	17	16	15	14	13
19	20	21	22	23	24
30	29	28	27	26	25
31	32	33	34	35	36

Land Ownership

* School Dist. 12 tract easement less 50X50 tract in SESE to Mid. Rivers Telephone Co-op.

F-1-A

County Garfield

T. 19N R. 34E Plat No. 52

Farm Checked: Date 8-31-20

MONTANA WATER RESOURCES BOARD

Water Resources Survey

Photo No. 3JJ-133, 3JJ-135, 3JJ-137

By Ron Haynes

Legal Land Owner E.A. & Helen L. Brusett Address Brusett, Mont.

Operator Same Address

Water is delivered by:— 1. Private System; 2. Ditch Company; 3. State Project; 4. Federal Project; 5. Irrigation District

App. No. Decree No.	NAME OF APPROPRIATOR TO WHOM DECREED	NAME OF STREAM	Date App. Date Priority	Miner's Inches	In Use	NAME OF DITCH (Water Delivered By)	No.	R/F	Present Irr. Acres	Irrigable Acres
1-37	B.E. Barrett	~~N.Fk.~~ Lone Tree Creek	4-24-23	2000	S				—	—
		P.O.D. SESE Sec. 14								
		Northeast Prong or Fk								

NOTE: R—Denotes Regular Irrigation. F—Flood Irrigation.

Adequate Supply: Yes..... No..... Explain.....

Remarks.....

River Basin Missouri

Also in: Plat No. Twp. Rge.	Plat No. Twp. Rge.	Plat No. Twp. Rge.
Plat No. Twp. Rge.	Plat No. Twp. Rge.	Plat No. Twp. Rge.

Information From: Field Survey

6	5	4	3	2	1
7	8	9	10	11	12
18	17	16	15	14	13
19	20	21	22	23	24
30	29	28	27	26	25
31	32	33	34	35	36

Land Ownership.....

F-1-A

County Garfield

T. 19N R. 34E Plat No. 52

Farm Checked: Date 8-31-70

MONTANA WATER RESOURCES BOARD

Water Resources Survey

Photo No. 3JJ-133

By Ron Haines

Legal Land Owner Glen W. & Jessie E. Stanton Address Roundup, Mont.

Operator Same Address

Water is delivered by:— 1. Private System; 2. Ditch Company; 3. State Project; 4. Federal Project; 5. Irrigation District

App. No. Decree No.	NAME OF APPROPRIATOR TO WHOM DECREED	NAME OF STREAM	Date App. Date Priority	Miner's Inches	In Use	NAME OF DITCH (Water Delivered By)	No.	R/F	Present Irr. Acres	Irrigable Acres
MTM-271	Phoebe A. Betts	S. Fk. Seven Blackfoot Cr.	12-5-14	2000	No	(pd.)			—	—
		P.O. Q NENW Sec. 15								

NOTE: R—Denotes Regular Irrigation. F—Flood Irrigation.

Adequate Supply: Yes..... No..... Explain.....

Remarks.....

River Basin Missouri

Also in: Plat No. Twp. Rge.	Plat No. Twp. Rge.	Plat No. Twp. Rge.
Plat No. Twp. Rge.	Plat No. Twp. Rge.	Plat No. Twp. Rge.

Information From: Field Survey

6	5	4	3	2	1
7	8	9	10	11	12
18	17	16	15	14	13
19	20	21	22	23	24
30	29	28	27	26	25
31	32	33	34	35	36

Land Ownership .....

F-1-A

County Garfield

T. 19N R. 39E Plat No. 52

Farm Checked: Date 8-31-70

MONTANA WATER RESOURCES BOARD

Water Resources Survey

Photo No. 3TT-24, 3TT-13, 3TT-88, 3TT-70

By Ron Haynes

Legal Land Owner Kenneth L. Butts & Ruth O. Butts Address Brusett, Mont.

Operator Same Address Same

Water is delivered by:— 1. Private System; 2. Ditch Company; 3. State Project; 4. Federal Project; 5. Irrigation District

App. No. Decree No.	NAME OF APPROPRIATOR TO WHOM DECREED	NAME OF STREAM	Date App. Date Priority	Miner's Inches	In Use	NAME OF DITCH (Water Delivered By)	No.	R/F	Present Irr. Acres	Irrigable Acres
MT M-271	Phoebe O. Butts	S.Fk. Seven Blackfoot Cr.	12-5-14	2000	No	(pt.)			—	—
		P.O.D. NENW Sec. 15								

NOTE: R—Denotes Regular Irrigation. F—Flood Irrigation.

Adequate Supply: Yes ..... No ..... Explain .....

Remarks .....

River Basin Missouri

Also in: Plat No. ..... Twp. ..... Rge.	Plat No. ..... Twp. ..... Rge.	Plat No. ..... Twp. ..... Rge. .....
Plat No. ..... Twp. ..... Rge.	Plat No. ..... Twp. ..... Rge.	Plat No. ..... Twp. ..... Rge. .....

Information From: Field Survey

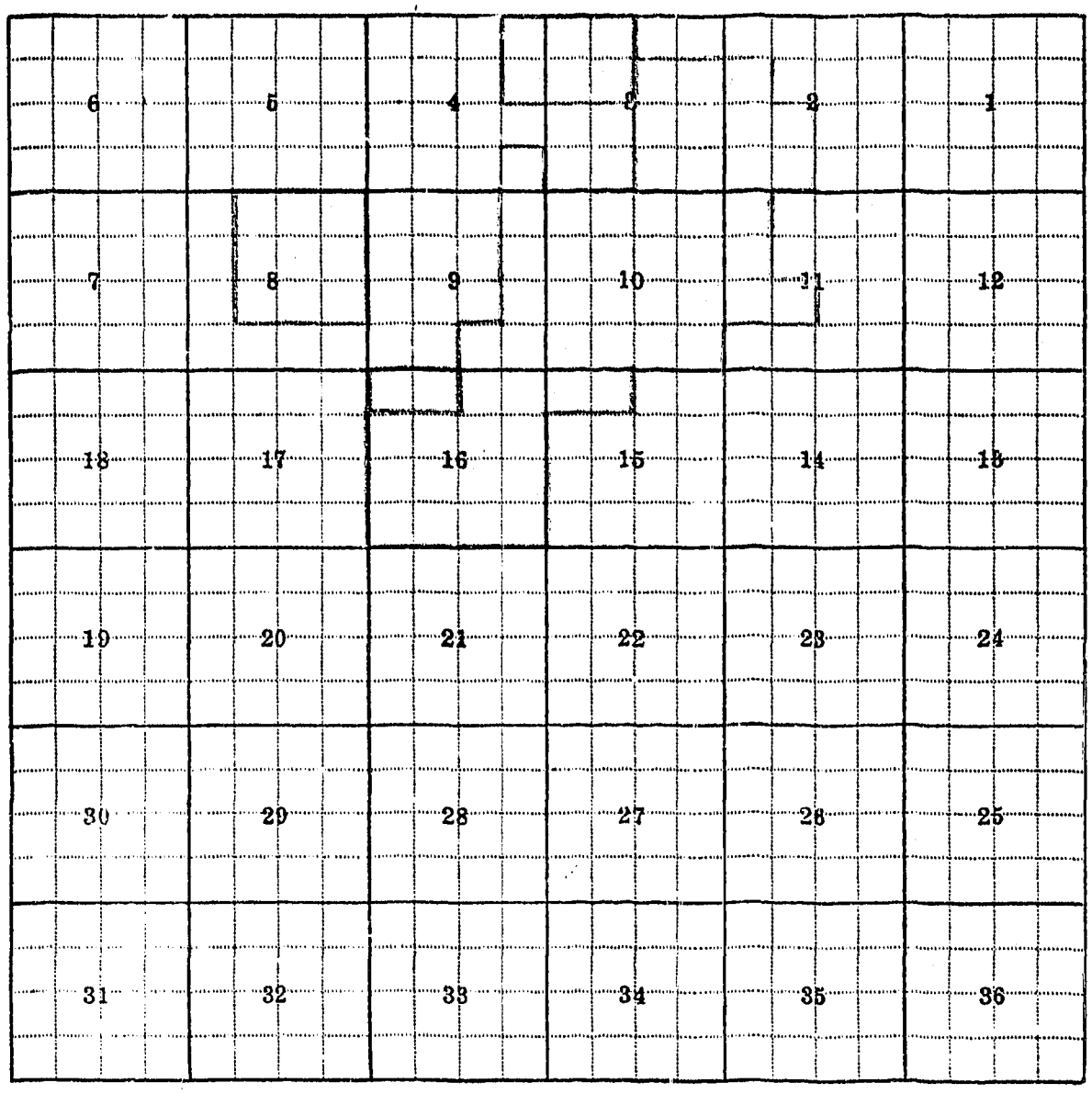

Land Ownership

53
18N35E

F-1-A

County Garfield

T 18N R 35E Plat No. 53

Farm Checked: Date 9-2-70

MONTANA WATER RESOURCES BOARD

Water Resources Survey

Photo No. 3JJ-259, 3JJ-261, 4JJ-22

By Ron Haynes

Legal Land Owner A.E. and Iva Spracklin Address Hamilton, Mont.

Operator c/o James Routley Address Jordan, Mont.

Water is delivered by:— (1) Private System; 2. Ditch Company; 3. State Project; 4. Federal Project; 5. Irrigation District

App. No. Decree No.	NAME OF APPROPRIATOR TO WHOM DECREED	NAME OF STREAM	Date App. Date Priority	Miner's Inches	In Use	NAME OF DITCH (Water Delivered By)	No.	R/F	Present Irr. Acres	Irrigable Acres
WRI-301	A.E Spracklin and Iva Spracklin	N.Fk. of Lone Tree Cr. and its branches P.O.D. NWSE Sec 27 and along Cr starting in SWNW Sec 34	11-1-55	150 A.F.	I	Spracklin dam, ditches and dikes	1	R	60	—

NOTE: R—Denotes Regular Irrigation. F—Flood Irrigation.

Adequate Supply: Yes..... No..... Explain.....

Remarks.....

River Basin Missouri

Also in: Plat No..... Twp..... Rge.....	Plat No..... Twp..... Rge.....	Plat No..... Twp..... Rge.....
Plat No..... Twp..... Rge.....	Plat No..... Twp..... Rge.....	Plat No..... Twp..... Rge.....

Information From: Jim Routley

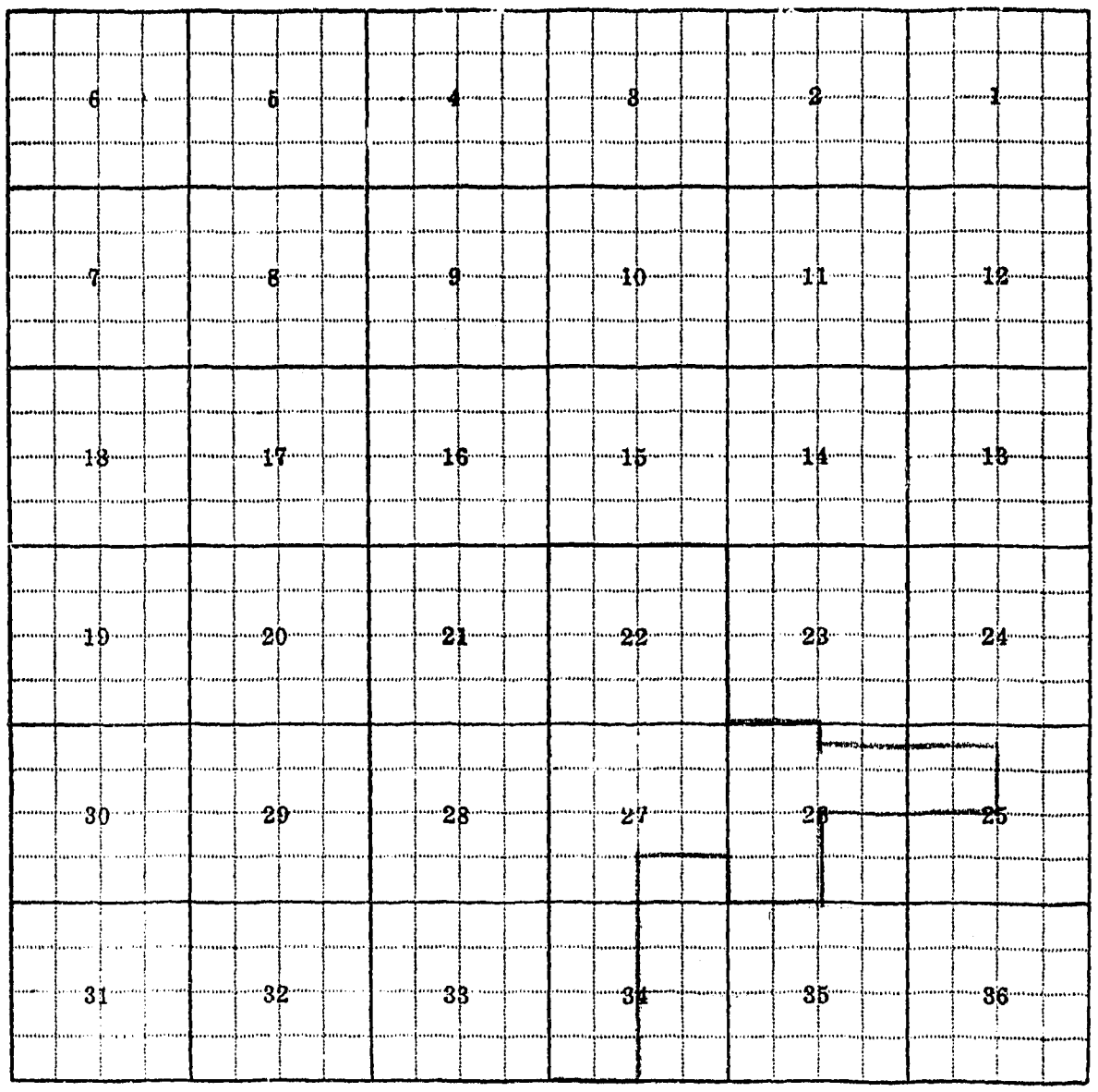

Land Ownership.....

F-1-A

County Garfield

T. 19N R. 35E Plat No. 53

Farm Checked: Date 9-2-70 & prior

MONTANA WATER RESOURCES BOARD

Water Resources Survey

Photo No. 3JJ-212

By Ron Haynes & J. Smith

Legal Land Owner Kenneth A. Coulter Address Brusett, Mont.

Operator Same Address Same

Water is delivered by:— (1) Private System; 2. Ditch Company; 3. State Project; 4. Federal Project; 5. Irrigation District

App. No. Decree No.	NAME OF APPROPRIATOR TO WHOM DECREED	NAME OF STREAM	Date App. Date Priority	Miner's Inches	In Use	NAME OF DITCH (Water Delivered By)	No.	R/F	Present Irr. Acres	Irrigable Acres
Use	Kenneth Coulter	W. Trib. of Smokey	* 1959	—	I	Coulter dikes	1	R	—	—
		Butte Creek								
		Road along trib.								
		starting in NE SW	Sec. 6						5	—
		Trib. of SW SW	Sec. 5						7	—
		Trib. of SE SW	Sec. 5						2	—
		* Dilles Stanton	Coulee							

NOTE: R—Denotes Regular Irrigation. F—Flood Irrigation

Adequate Supply: Yes..... No..... Explain .....

Remarks.....

River Basin Missouri

Also in: Plat No. Twp. Rge.	Plat No. Twp. Rge.	Plat No. Twp. Rge.
Plat No. Twp. Rge.	Plat No. Twp. Rge.	Plat No. Twp. Rge.

Information From: Kenneth Coulter

6	5	4	3	2	1
7	8	9	10	11	12
18	17	16	15	14	13
19	20	21	22	23	24
30	29	28	27	26	25
31	32	33	34	35	36

Land Ownership

F-1-A

County Garfield

T. 19N R. 35E Plat No. 53

Farm Checked: Date 9-2-20

MONTANA WATER RESOURCES BOARD

Water Resources Survey

Photo No. 3JJ-256, 3JJ-259

By Ben Haynes

3JJ-215, 4JJ-24

Legal Land Owner Clarke Murnion

Address Brusett, Mont.

Operator Same

Address Same

Water is delivered by:— (1) Private System; 2. Ditch Company; 3. State Project; 4. Federal Project; 5. Irrigation District

App. No. Decree No.	NAME OF APPROPRIATOR TO WHOM DECREED	NAME OF STREAM	Date App. Date Priority	Miner's Inches	In Use	NAME OF DITCH (Water Delivered By)	No.	R/F	Present Irr. Acres	Irrig. Acres
Use ✓	C.O. Butts	Smokey Butte Creek	1928	—	I	Murnion dikes X	1	R2	26	— ✓
		P.O.D. Along Smokey Butte Creek — NE NW								
		section x								
Use ✓	C. Murnion	U.T. Smokey Butte Cr.	1951	—	I	Murnion dikes	1	R2	—	— ✓
		P.O.D. SESE Sec. 10							122	
		SENE Sec. 15							7	—
Use ✓	Clarke Murnion	U.T. N. Fk. Lone Tree Creek	1951	—	I	Murnion dikes X	1	R2	4	— ✓
		P.O.D. SESW Sec 21								
USE	C.O. Butts	Smokey Butte Creek	1928	—	I	Murnion dikes X		R2	13	✓
		P.O.D. NESW Sec. 3								
USE	C.O. Butts	Miles Stanton Coulee	1928	—	I	Murnion dikes X		R2	9	✓
		P.O.D. SWSW Sec. 4								

NOTE: R—Denotes Regular Irrigation. F—Flood Irrigation.

Adequate Supply: Yes..... No..... Explain.....

Remarks.....

X Not included in total Acres of Irrigation

River Basin Missouri

Also in: Plat No.	Twp.	Rge.	Plat No.	Twp.	Rge.	Plat No.	Twp.	Rge.
Plat No.	Twp.	Rge.	Plat No.	Twp.	Rge.	Plat No.	Twp.	Rge.

Information From:

Clarke Murnion

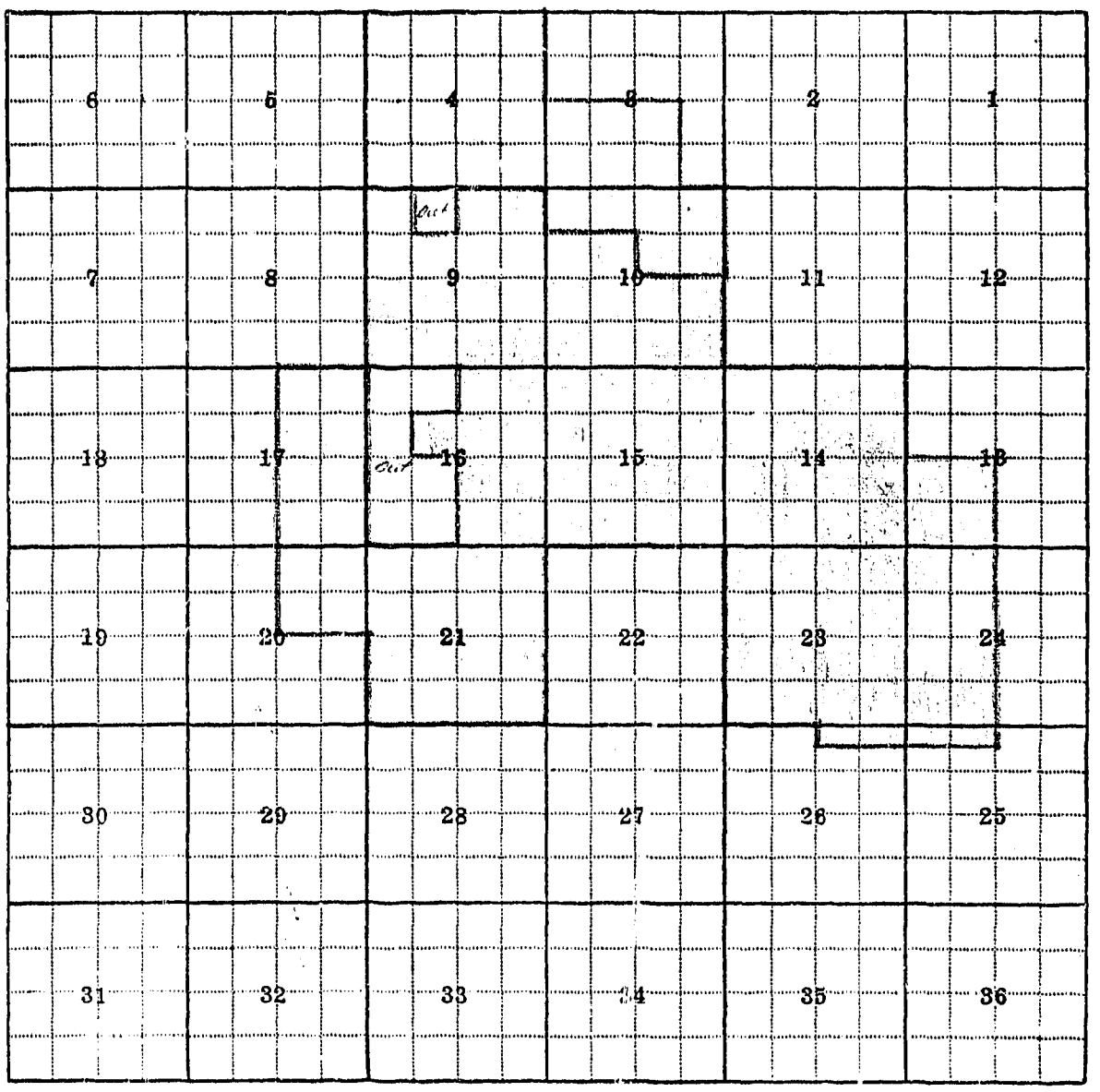

Land Ownership .....

.....

.....

F-1-A

County Garfield

T 19N R 35E Plat No. 53

Farm Checked: Date 9-2-70

MONTANA WATER RESOURCES BOARD

Water Resources Survey

Photo No. 3JJ-22, 3JJ-261

By Ron Haynes

Legal Land Owner Glenn W. and Jessie M. Stanton Address Brusett, Mont

Operator Same Address

Water is delivered by:— 1. Private System; 2. Ditch Company; 3. State Project; 4. Federal Project; 5. Irrigation District

App. No. Decree No.	NAME OF APPROPRIATOR TO WHOM DECREED	NAME OF STREAM	Date App. Date Priority	Miner's Inches	In Use	NAME OF DITCH (Water Delivered By)	No.	R/F	Present Irr. Acres	Irrigable Acres
Used	Glenn W. Stanton	N.Fk. Lone Tree Crk. P.O.D. ~~NWSW~~ Sec. 34. SW/4 NW	1963	–	I	Stanton dikes X	1	R	30	—
USE	Glenn W. Stanton	Ut N/FK Lone Tree Creek SW/RE Sec. 34	1963	–	I	Stanton dikes X	1	R	30	—

NOTE: R—Denotes Regular Irrigation. F—Flood Irrigation.

Adequate Supply: Yes..... No..... Explain.....

Remarks.....

River Basin Missouri

Also in: Plat No. Twp. Rge.	Plat No. Twp. Rge.	Plat No. Twp. Rge.
Plat No. Twp. Rge.	Plat No. Twp. Rge.	Plat No. Twp. Rge.

Information From: Jim Rowley (neighbor)

6	5	4	3	2	1
7	8	9	10	11	12
18	17	16	15	14	13
19	20	21	22	23	24
30	29	28	27	26	25
31	32	33	34	35	36

Land Ownership

F-1-A

County Garfield

T. 19N R. 35E Plat No. 53

Farm Checked: Date 8-31-70

MONTANA WATER RESOURCES BOARD

Water Resources Survey

Photo No. 4JJ-22, 4JJ-24

By Ron Haynes

Legal Land Owner Mary Lehner Address

Operator Ervin Lehner (Son) Address Jordan

Water is delivered by:— (1) Private System; 2. Ditch Company; 3. State Project; 4. Federal Project; 5. Irrigation District

App. No. Decree No.	NAME OF APPROPRIATOR TO WHOM DECREED	NAME OF STREAM	Date App. Date Priority	Miner's Inches	In Use	NAME OF DITCH (Water Delivered By)	No.	R/F	Present Irr. Acres	Irrigable Acres
WR1-229	Max Lehner	Smokey Butte Creek	3-14-53	600	S *				—	—
		P.O.D. NWNE Sec 13								
Use	Ervin Lehner	u.r. Smokey Butte Cr	=	"	I	Lehner ditches X	1	R2	2	—
		P.O.D. SESE Sec. 24								

NOTE: R—Denotes Regular Irrigation. F—Flood Irrigation.

Adequate Supply: Yes..... No..... Explain.....

Remarks.....

* WR1-229 - dam & ditch are in this twp but irr is in 19N-36E

River Basin Missouri

Also in: Plat No. Twp. Rge.	Plat No. Twp. Rge.	Plat No. Twp. Rge.
Plat No. Twp. Rge.	Plat No. Twp. Rge.	Plat No. Twp. Rge.

Information From: Ervin Lehner

6	5	4	3	2	1
7	8	9	10	11	12
18	17	16	15	14	13
19	20	21	22	23	24
30	29	28	27	26	25
31	32	33	34	35	36

Land Ownership.....

F-1-A

County Garfield

T. 19N R. 35E Plat No. 53

Farm Checked: Date Sept 2, 1970

MONTANA WATER RESOURCES BOARD

Water Resources Survey

Photo No. 4UT-26

By Ron Haynes

Legal Land Owner Donald C. West "et al" Address

Operator Donald West Address Jordan

Water is delivered by:— 1. Private System; 2. Ditch Company; 3. State Project; 4. Federal Project; 5. Irrigation District

App. No. Decree No.	NAME OF APPROPRIATOR TO WHOM DECREED	NAME OF STREAM	Date App. Date Priority	Miner's Inches	In Use	NAME OF DITCH (Water Delivered By)	No.	R/F	Present Irr. Acres	Irrigable Acres
WR1-189	Emil F. Larson	Butte Creek	5-1-18	200 AF	5 (est.)				—	—
		P.O.D. NW¼ Sec 1								
WR1-190	" " "	"	"	"	5 (est.)				—	—

NOTE: R—Denotes Regular Irrigation. F—Flood Irrigation.

Adequate Supply: Yes..... No..... Explain.....

Remarks.....

River Basin Missouri

Also in: Plat No..... Twp..... Rge.....	Plat No..... Twp..... Rge.....	Plat No..... Twp..... Rge.....
Plat No..... Twp..... Rge.....	Plat No..... Twp..... Rge.....	Plat No..... Twp..... Rge.....

Information From:

Field Survey

6	5	4	3	2	1
7	8	9	10	11	12
18	17	16	15	14	13
19	20	21	22	23	24
30	29	28	27	26	25
31	32	33	34	35	36

Land Ownership

F-1-A

County Garfield

T 19N R 35E Plat No. 53

Farm Checked: Date 9-2-70

MONTANA WATER RESOURCES BOARD

Water Resources Survey

Photo No. 9JJ-26

By Ron Haynes

Legal Land Owner Jack M. Larson & Melba Schramm Address

Operator Donald West Address Jordan

Water is delivered by:— 1. Private System; 2. Ditch Company; 3. State Project; 4. Federal Project; 5. Irrigation District

App. No. Decree No.	NAME OF APPROPRIATOR TO WHOM DECREED	NAME OF STREAM	Date App. Date Priority	Miner's Inches	In Use	NAME OF DITCH (Water Delivered By)	No.	R/F	Present Irr. Acres	Irrigable Acres
WR1-199	Emil F. Larson	Butte Creek	5-1-48	200 AF	S(pl)				—	—
		P.O.D. NW¼ Sec. 1								
WR1-215	Emil F. Larson	~~Trib.~~ Smokey Butte Cr.	11-30-49	200	S				—	—
		P.O.D. NWSE Sec. 11								
WR1-19[illegible]	" " "	BUTTE CR.								
		P.O.D. NW¼ Sec. 1	5-1-48	200 AF	S-17				—	—

NOTE: R—Denotes Regular Irrigation. F—Flood Irrigation.

Adequate Supply: Yes..... No..... Explain.....

Remarks

* Actually Smokey Butte Creek - Sometimes Butte Cr. was known as Smokey Butte Creek.

River Basin Missouri

Also in: Plat No..... Twp..... Rge.....	Plat No..... Twp..... Rge.....	Plat No..... Twp..... Rge.....
Plat No..... Twp..... Rge.....	Plat No..... Twp..... Rge.....	Plat No..... Twp..... Rge.....

Information From:

Field Survey

6	5	4	3	2	1
7	8	9	10	11	12
18	17	16	15	14	13
19	20	21	22	23	24
30	29	28	27	26	25
31	32	33	34	35	36

Land Ownership .....

27

19N36E

F-1-A

County Garfield

T. 19N R. 36E Plat No. 54

Farm Checked: Date 8-18-70

MONTANA WATER RESOURCES BOARD

Water Resources Survey

Photo No. 4JJ-67, 4JJ-68

By Ron Haynes

4JJ-113 4JJ-114

Legal Land Owner C.O. and Belva Butts Address Jordan

Operator Tom Stanton Address Jordan

Water is delivered by:— (1.) Private System; 2. Ditch Company; 3. State Project; 4. Federal Project; 5. Irrigation District

App. No. Decree No.	NAME OF APPROPRIATOR TO WHOM DECREED	NAME OF STREAM	Date App. Date Priority	Miner's Inches	In Use	NAME OF DITCH (Water Delivered By)	No.	R/F	Present Irr. Acres	Irrigable Acres
~~L-229~~	~~Mary Lehner~~	~~Smokey Butte Creek~~	~~3-14-53~~	~~600~~	~~(d.)~~				—	—
		~~P.O.D. NW¼NE Sec 13 T19N R35E~~								
WR 1-103	Constance Olsgard	Smokey Butte Creek	6-29-36	2400	NO (d.)				—	—
		& Tribs.								
		P.O.D.								
Use	C.O. Butts	Butte Creek	1960	-	I	Butts ditches X	1	R2	31	— X
		P.O.D. Starting in NW¼NW Sec. 20								
Use	C.O. Butts	Smokey Butte Cr.	1956	-	I	Butts ditches X	1	R2	8	— X
		P.O.D. Starting NE¼NE Sec. 19								

NOTE: R—Denotes Regular Irrigation. F—Flood Irrigation.

Adequate Supply: Yes..... No..... Explain.....

Remarks.....

River Basin Missouri

Also in: Plat No. Twp. Rge.	Plat No. Twp. Rge.	Plat No. Twp. Rge.
Plat No. Twp. Rge.	Plat No. Twp. Rge.	Plat No. Twp. Rge.

Information From: Tom Stanton

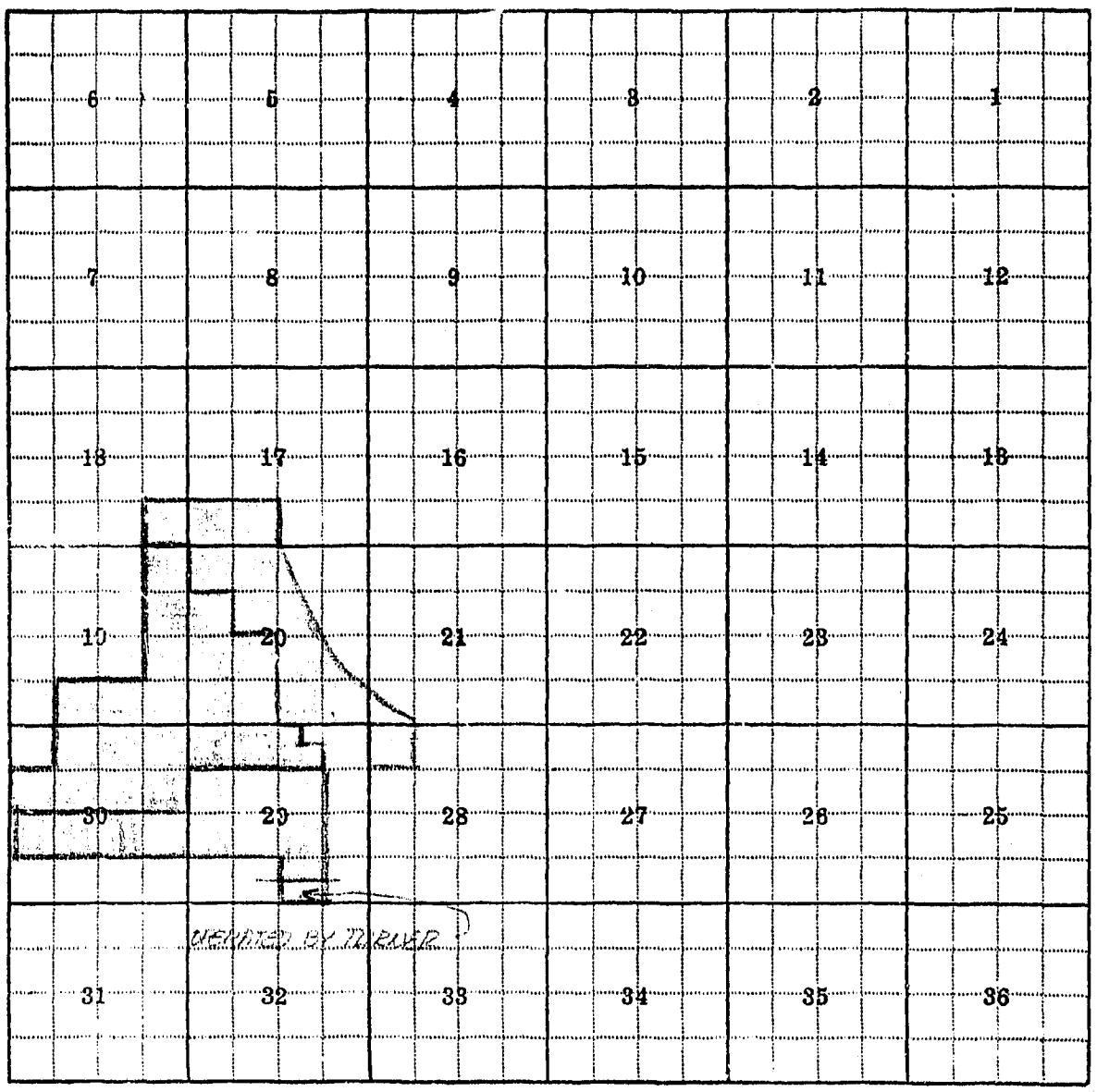

Land Ownership

F-1-A

County GARFIELD

T. 19N R. 36E Plat No. 54

Farm Checked: Date AUG. 18, 1971

MONTANA WATER RESOURCES BOARD

Water Resources Survey

Photo No. 455-[redacted] 113

By RON HAYNES

Legal Land Owner C. O. AND BELVA BUTTS Address JORDAN, MONTANA

Operator ARTHUR TURNER Address SAME

Water is delivered by:— 1. Private System; 2. Ditch Company; 3. State Project; 4. Federal Project; 5. Irrigation District

App. No. Decree No.	NAME OF APPROPRIATOR TO WHOM DECREED	NAME OF STREAM	Date App. Date Priority	Miner's Inches	In Use	NAME OF DITCH (Water Delivered By)	No.	R/F	Present Irr. Acres	Irrigable Acres
1-103	CONSTANCE OLEGARD	SNOKEY BUTTE CREEK AND TRIBS	6-29-1936	2400	YES	TURNER DAMS & DIKES	1	R2	(ACREAGE ON TURNER FORM)	SHOWN

NOTE: R—Denotes Regular Irrigation. F—Flood Irrigation.

Adequate Supply: Yes..... No..... Explain.....

Remarks.....

River Basin MISSOURI

Also in: Plat No. Twp. Rge.	Plat No. Twp. Rge.	Plat No. Twp. Rge.
Plat No. Twp. Rge.	Plat No. Twp. Rge.	Plat No. Twp. Rge.

Information From: ARTHUR TURNER

6	5	4	3	2	1
7	8	9	10	11	12
18	17	16	15	14	13
19	20	21	22	23	24
30	29	28	27	26	25
31	32	33	34	35	36

Land Ownership.....

F-1-A

County GARFIELD

T. 19 N. R. 36 E. Plat No. 54

Farm Checked: Date AUG. 18, 1970

MONTANA WATER RESOURCES BOARD

Water Resources Survey

Photo No. 455-67, 69, 113, & 116

By ROD HARNES

Legal Land Owner ARTHUR AND LAURA TURNER Address JORDAN, MONTANA

Operator SAME Address SAME

Water is delivered by:— (1.) Private System; 2. Ditch Company; 3. State Project; 4. Federal Project; 5. Irrigation District

App. No. Decree No.	NAME OF APPROPRIATOR TO WHOM DECREED	NAME OF STREAM	Date App. Date Priority	Miner's Inches	In Use	NAME OF DITCH (Water Delivered By)	No.	R/F	Present Irr. Acres	Irrigable Acres
1-103	CONSTANCE OLSGARD	SMOKEY BUTTE CREEK AND TRIBS (P.O.D. 1/4 MILE WEST OF WEST LINE OF SEC. 27)	6-29-1936	2400	YES	TURNER DAMS & DIKES	1	R2 -	32 & F-1	✓ —
1-353	ARTHUR R. TURNER	LARKEN EUELL COULEE (P.O.D. SW SW, SEC. 28)	10-15-1950	600	YES	TURNER DAM & DIKES	1	R2.	32	✓ —
1-239	ARTHUR R. TURNER	SMOKEY BUTTE CREEK (P.O.D. SW SW, SEC. 28)	3-30-1953	600	NO					

NOTE: R—Denotes Regular Irrigation. F—Flood Irrigation.

Adequate Supply: Yes..... No..... Explain.....

Remarks.....

River Basin MISSOURI

Also in: Plat No..... Twp..... Rge.....	Plat No..... Twp..... Rge.....	Plat No..... Twp..... Rge.....
Plat No..... Twp..... Rge.....	Plat No..... Twp..... Rge.....	Plat No..... Twp..... Rge.....

Information From:

ARTHUR TURNER

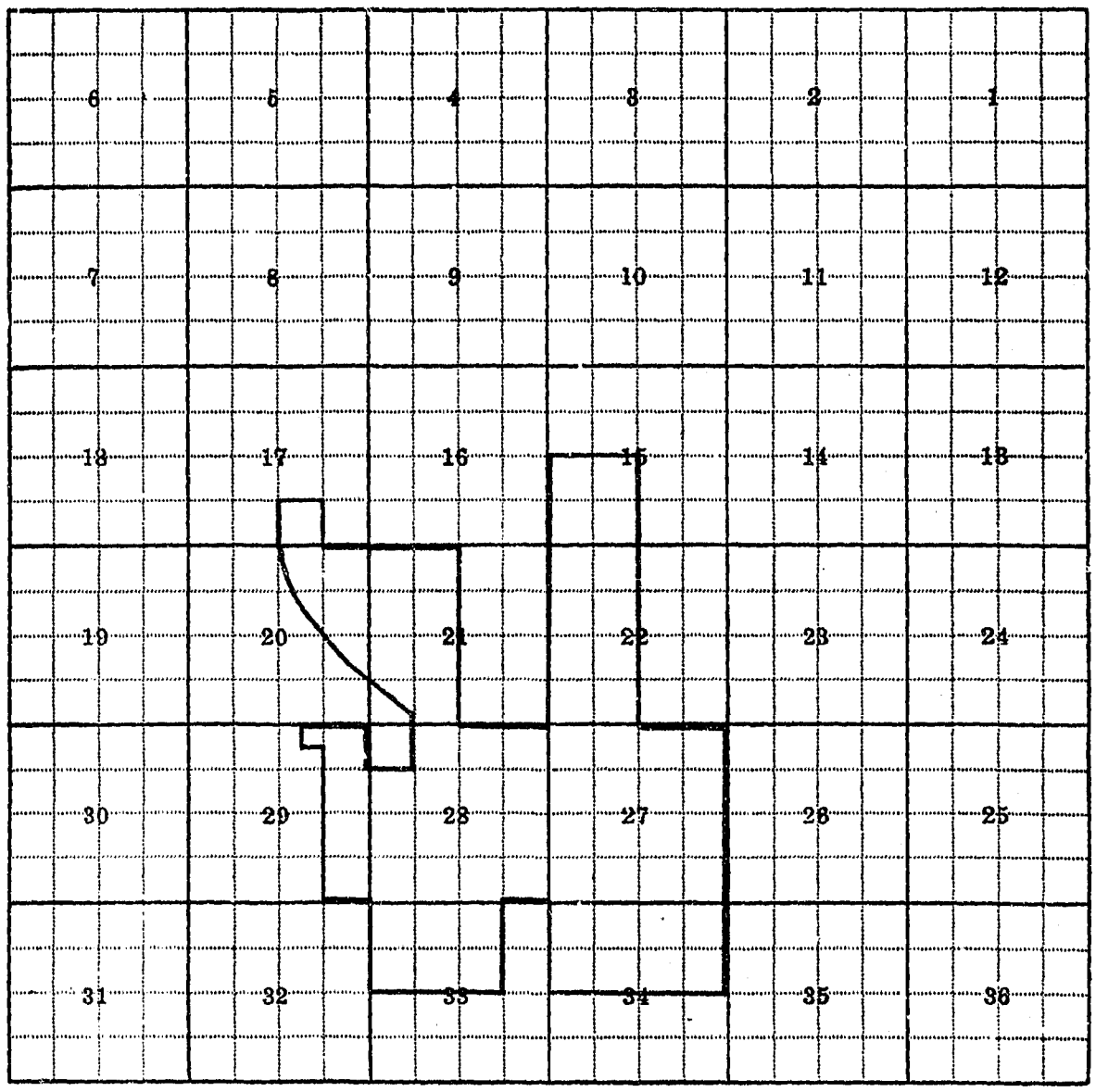

Land Ownership

F-1-A

County Garfield

T. 19N. R. 30E. Plat No. 54

Farm Checked: Date 8-18-20

Photo No.

By Ron Haynes

MONTANA WATER RESOURCES BOARD

Water Resources Survey

Legal Land Owner Arthur and Laura Turner Address Jordan

Operator Same Address

Water is delivered by:— 1. Private System; 2. Ditch Company; 3. State Project; 4. Federal Project; 5. Irrigation District

	App. No. Decree No.	NAME OF APPROPRIATOR TO WHOM DECREED	NAME OF STREAM	Date App. Date Priority	Miner's Inches	In Use	NAME OF DITCH (Water Delivered By)	No.	R/F	Present Irr. Acres	Irrigable Acres
GW	100 121100	Arthur Turner	Well (drilled)	5-28-58		S	NESWSW Sec 27			—	—
GW	100 121106	Arthur Turner	Well (drilled)	11-6-61		S	SESENW Sec 28			—	—
GW	125433	Arthur R. Turner	Well (drilled)	11-6-62	9GPM	S	SENWNW Sec 22			—	—
GW	125434	Arthur R. Turner	Well (drilled)	11-57	5GPM	No	SESENW Sec 28			—	—
GW	125435	Arthur R. Turner	Well (drilled)	10-56	10GPM	S	SENESE Sec 20			—	—
GW	128379	Arthur R. Turner	Well (drilled)	6-1958	5GPM	S	NESWSW Sec 27			—	—
GW	Use	Arthur R. Turner	Well (drilled	1967	5GPM	D	SESENW Sec 28			—	—

NOTE: R—Denotes Regular Irrigation. F—Flood Irrigation.

Adequate Supply: Yes..... No..... Explain.....

Remarks.....

Page 2 of 2

River Basin.....

Also in: Plat No.	Twp.	Rge.	Plat No.	Twp.	Rge.	Plat No.	Twp.	Rge.
Plat No.	Twp.	Rge.	Plat No.	Twp.	Rge.	Plat No.	Twp.	Rge.

Information From:

6	5	4	3	2	1
7	8	9	10	11	12
18	17	16	15	14	13
19	20	21	22	23	24
30	29	28	27	26	25
31	32	33	34	35	36

Land Ownership

F-1-A

County Garfield

T 19N R 36E Plat No. 54

Farm Checked: Date 9-9-70

MONTANA WATER RESOURCES BOARD

Water Resources Survey

Photo No. 4JJ-113

4JJ-160

By Ron Haynes

Legal Land Owner John and Archie MacDonald Address Jordan

Operator Same Address Same

Water is delivered by:— (1.) Private System; 2. Ditch Company; 3. State Project; 4. Federal Project; 5. Irrigation District

App. No. Decree No.	NAME OF APPROPRIATOR TO WHOM DECREED	NAME OF STREAM	Date App. Date Priority	Miner's Inches	In Use	NAME OF DITCH (Water Delivered By)	No.	R/F	Present Irr. Acres	Irrigable Acres
* Use	John J. and Archie C.	Smokey Butte Creek	1957	-	I	MacDonald dikes	1	R2	40	—
	MacDonald	P.O.D along Cr. starting in								
		SESW Sec. 35								

NOTE: R—Denotes Regular Irrigation. F—Flood Irrigation.

Adequate Supply: Yes..... No..... Explain.....

Remarks

* This is not a good system because some of MacDonalds drain pipes are too small and when his neighbors up stream turn there water loose he can't get rid of it fast enough - consequently he looses some of his grass and hay by drowning it out

River Basin Missouri

Also in: Plat No. 54 Twp. 19N Rge. 36E	Plat No..... Twp..... Rge.....	Plat No..... Twp..... Rge.....
Plat No..... Twp..... Rge.....	Plat No..... Twp..... Rge.....	Plat No..... Twp..... Rge.....

Information From:

John J. MacDonald

6	5	4	3	2	1
7	8	9	10	11	12
18	17	16	15	14	13
19	20	21	22	23	24
30	29	28	27	26	25
31	32	33	34	35	36

Land Ownership

F-1-A

County GARFIELD

T.19N R.36E Plat No. 54

Farm Checked: Date AUG. 18, 1970

MONTANA WATER RESOURCES BOARD

Water Resources Survey

Photo No. 455-65, 67, 69 & 118

By RON HARNES

Legal Land Owner MARY LEHNER Address JORDAN, MONTANA

Operator ERVIN LEHNER (SON) Address SAME

Water is delivered by:— (1.) Private System; 2. Ditch Company; 3. State Project; 4. Federal Project; 5. Irrigation District

App. No. Decree No.	NAME OF APPROPRIATOR TO WHOM DECREED	NAME OF STREAM	Date App. Date Priority	Miner's Inches	In Use	NAME OF DITCH (Water Delivered By)	No.	R/F	Present Irr. Acres	Irrigable Acres
1-229	MAX LEHNER	SMOKEY BUTTE CREEK (P.O.D.-NWNE, SEC. 13, T19N-R35E)	3-14-1953	600	*I(PI)	LEHNER DAM, DITCH, & DIKES.	1	R2	78 ✓	—
** USE	ERVIN LEHNER	U.T. SMOKEY BUTTE CR. (P.O.D.-SESE, SEC. 24 T19N-R35E)	?	—	I	LEHNER DIKES	1	R2	9 ✓	—
USE	ERVIN LEHNER	BUTTE CREEK (P.O.D.-NESE, SEC. 18 T19N-R36E)	1958	—	I	LEHNER DIKE	1	R2	11 ✓	—
USE	ERVIN LEHNER	U.T. BUTTE CREEK (P.O.D. NESW, SEC. 5 & SENE, NESE, SEC. 7 T19N-R36E)	1955	—	I	LEHNER DAMS, DITCHES & DIKES	1	R2	37 ✓	—
USE	ERVIN LEHNER	U.T. BUTTE CREEK (P.O.D.-NWNE, SEC. 17 T19N-R36E)	1956	—	I	LEHNER DIKES	1	R2	20 ✓	—

NOTE: R—Denotes Regular Irrigation. F—Flood Irrigation.

Adequate Supply: Yes..... No..... Explain.....

Remarks.....

* ALSO IN PLAT 53 T19N-R35E

** 2 ACRES OF THIS RIGHT ARE IN PLAT 53 T19N-R35E

River Basin MISSOURI

Also in: Plat No. 53 Twp. 19N Rge 35E	Plat No..... Twp..... Rge.....	Plat No..... Twp..... Rge.....
Plat No..... Twp..... Rge.....	Plat No..... Twp..... Rge.....	Plat No..... Twp..... Rge.....

Information From:

ERVIN LEHNER

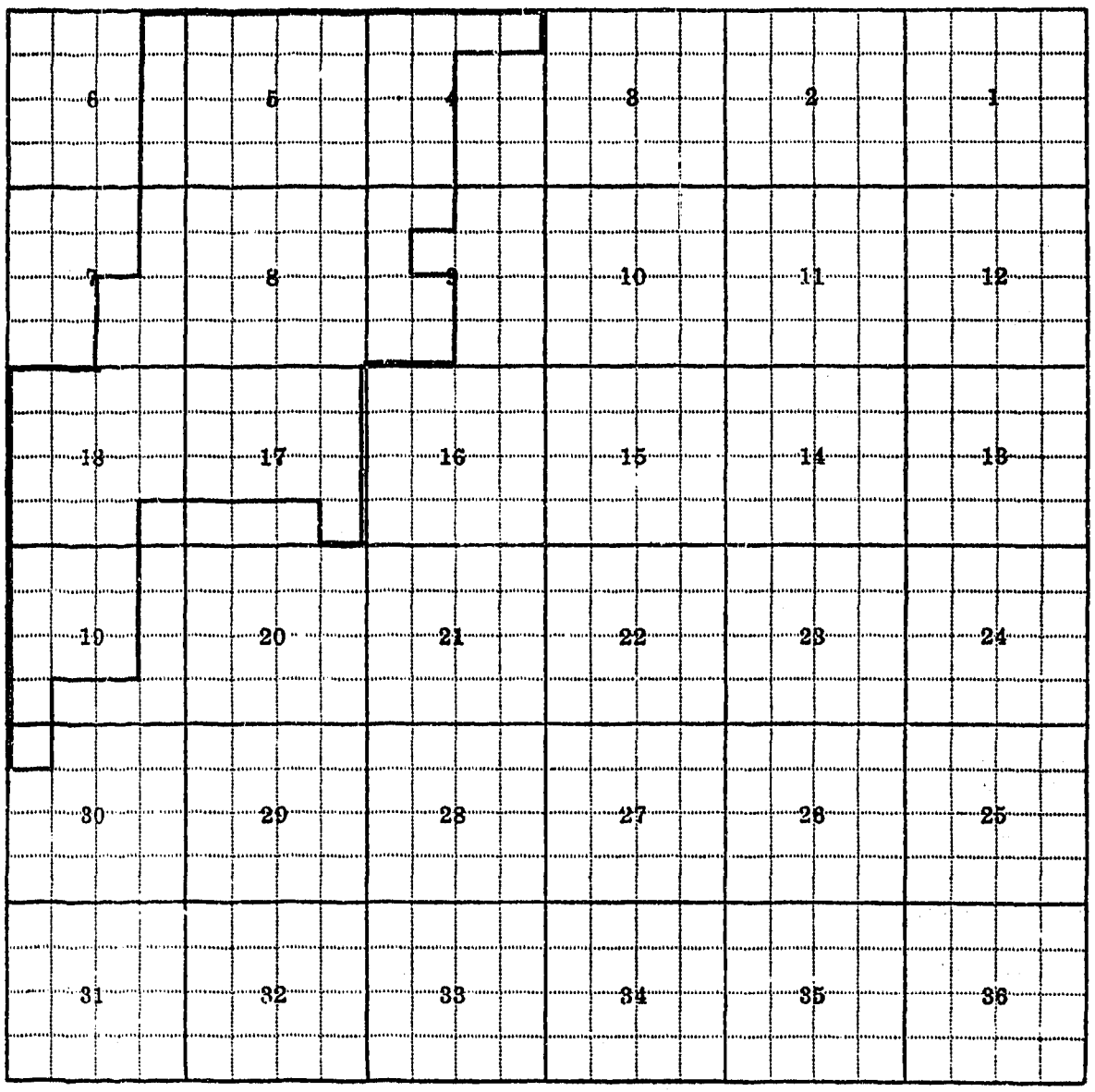

Land Ownership

F-1-A

County Garfield

T. 19N R. 36E Plat No. 54

Farm Checked: Date 8-18-70

MONTANA WATER RESOURCES BOARD

Water Resources Survey

Photo No. 4JJ-156, 4JJ-158

By Ron Haynes

Legal Land Owner State of Montana Address

Operator James Baker Address Jordan

Water is delivered by:— 1. Private System; 2. Ditch Company; 3. State Project; 4. Federal Project; 5. Irrigation District

App. No. Decree No.	NAME OF APPROPRIATOR TO WHOM DECREED	NAME OF STREAM	Date App. Date Priority	Miner's Inches	In Use	NAME OF DITCH (Water Delivered By)	No.	R/F	Present Irr. Acres	Irrigable Acres
WR1-337	Walter R. Wilmot &	Tributary creeks &	7-9-56	all	No				—	—
	Maxine Wilmot	coulees of Vaill Creek								
		P.O.D. NESE Sec. 11								

NOTE: R—Denotes Regular Irrigation. F—Flood Irrigation.

Adequate Supply: Yes..... No..... Explain.....

Remarks.....

River Basin Missouri

Also in: Plat No..... Twp..... Rge.....	Plat No..... Twp..... Rge.....	Plat No..... Twp..... Rge.....
Plat No..... Twp..... Rge.....	Plat No..... Twp..... Rge.....	Plat No..... Twp..... Rge.....

Information From:

Mrs. James Baker

6	5	4	3	2	1
7	8	9	10	11	12
18	17	16	15	14	13
19	20	21	22	23	24
30	29	28	27	26	25
31	32	33	34	35	36

Land Ownership

F-1-A

County Garfield

T 19N R 36E Plat No. 54

Farm Checked: Date 8-18-70

MONTANA WATER RESOURCES BOARD

Water Resources Survey

Photo No. 4JJ-156

By Ron Haynes

Legal Land Owner U.S.A. Address

Operator L.R. Ranch Co. Address Jordan

Water is delivered by:— 1. Private System; 2. Ditch Company; 3. State Project; 4. Federal Project; 5. Irrigation District

App. No. Decree No.	NAME OF APPROPRIATOR TO WHOM DECREED	NAME OF STREAM	Date App. Date Priority	Miner's Inches	In Use	NAME OF DITCH (Water Delivered By)	No.	R/F	Present Irr. Acres	Irrigable Acres
WR1-340	Walter R. Wilmot and	Tributary creeks and	7-9-56	all	No				—	—
	Maxine Wilmot	coulees of Vaill Creek								
		P.O.D. SENE Sec. 12								

NOTE: R—Denotes Regular Irrigation. F—Flood Irrigation.

Adequate Supply: Yes..... No..... Explain.....

Remarks.....

River Basin Missouri

Also in: Plat No..... Twp..... Rge.....	Plat No..... Twp..... Rge.....	Plat No..... Twp..... Rge.....
Plat No..... Twp..... Rge.....	Plat No..... Twp..... Rge.....	Plat No..... Twp..... Rge.....

Information From:

Field Survey

6	5	4	3	2	1
7	8	9	10	11	12
18	17	16	15	14	13
19	20	21	22	23	24
30	29	28	27	26	25
31	32	33	34	35	36

Land Ownership

F-1-A

County Garfield

T. 19N R. 36E Plat No. 54

Farm Checked: Date 8-18-70

MONTANA WATER RESOURCES BOARD

Water Resources Survey

Photo No. 4JJ-156

By Ron Haynes

Legal Land Owner L. R. Ranch Co. Address Jordan

Operator J. Barnard Murnion Address "

Water is delivered by:— (1.) Private System; 2. Ditch Company; 3. State Project; 4. Federal Project; 5. Irrigation District

App. No. Decree No.	NAME OF APPROPRIATOR TO WHOM DECREED	NAME OF STREAM	Date App. Date Priority	Miner's Inches	In Use	NAME OF DITCH (Water Delivered By)	No.	R/F	Present Irr. Acres	Irrigable Acres
* WR 1-152	William C. Feigel	Vail Creek and its	8-17-16	200	* I	pl. LR Ranch Co. dams	1	R	76	—
		Tribs.				ditches & dikes				
	Unnamed Trib Vail CR	P.O.D. Somewhere in Sec. 2								
** ~~WR1-147~~	~~Emil Larsen~~	~~Butte Creek~~	~~5-1-48~~	~~200 AF~~						
		~~P.O.D. SE~~								

NOTE: R—Denotes Regular Irrigation. F—Flood Irrigation.

Adequate Supply: Yes..... No..... Explain.....

Remarks

* This wr also in Plat 55 - T19N-R32E.

WR1-198 - Assignment of Location of Water Right - This assigned WR1-152 to William R. Wilhoit

** WR1-147 was filed incorrectly and corrected by 1-192

WR1-199 - Assignment of Location of Water Right - This assigned Feigel wr to Walter Wilhoit

WR1-199 seems to be identical to WR1-198. SEE PLAT 53

River Basin Missouri

Also in: Plat No. Twp. Rge.	Plat No. Twp. Rge.	Plat No. Twp. Rge.
Plat No. Twp. Rge.	Plat No. Twp. Rge.	Plat No. Twp. Rge.

Information From:

J. Barnard Murnion

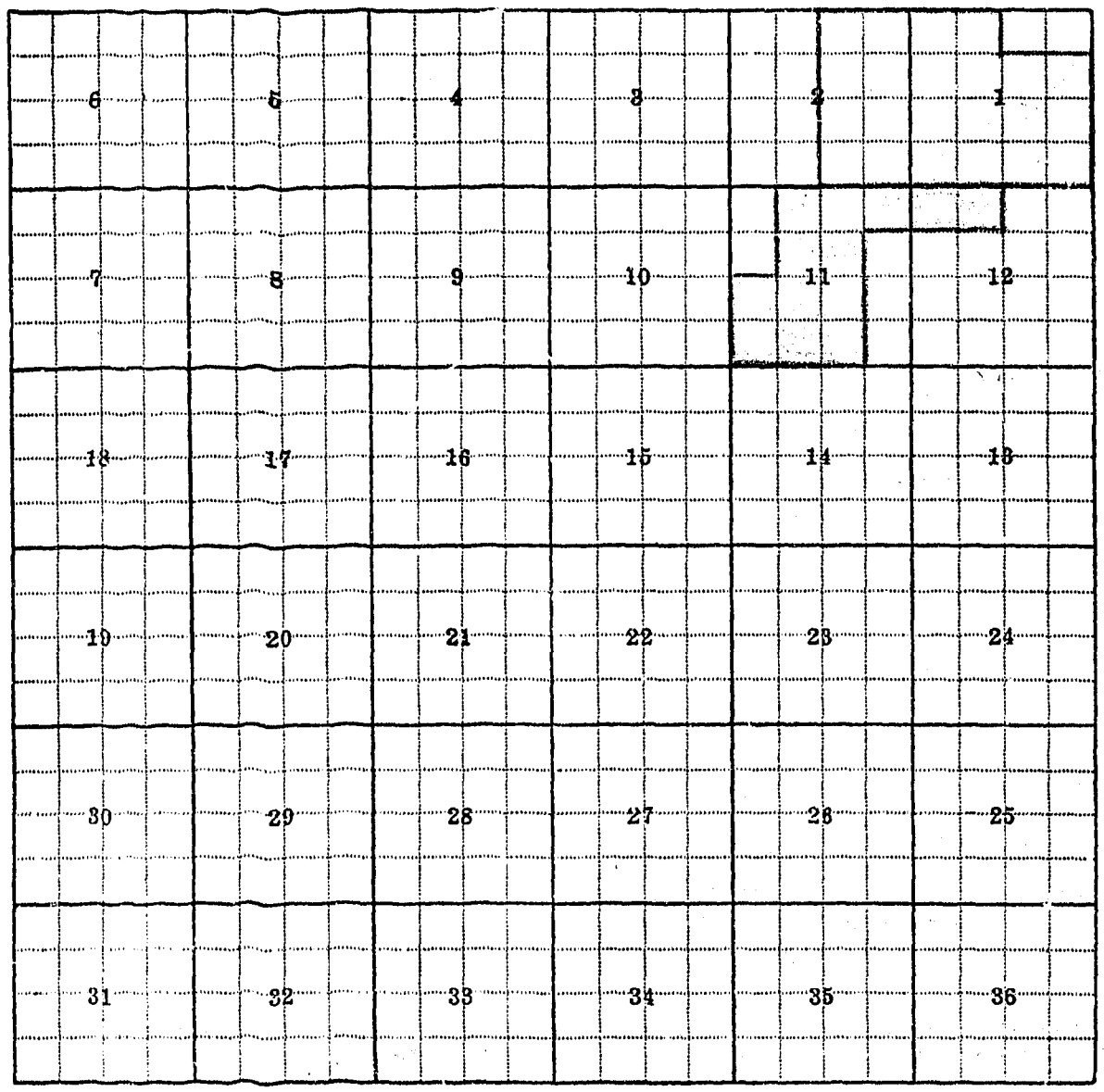

Land Ownership .....

.....

.....

F-1-A

County Garfield

T 19N R 36E Plat No. 54

Farm Checked Date 8-18-70

MONTANA WATER RESOURCES BOARD

Water Resources Survey

Photo No. 4JJ-156, 4JJ-158, 4JJ-160, 4JJ-118, 4JJ-116

By Ron Haynes

Legal Land Owner Cora Weeding (deceased) Address

Operator James Baker Address Jordan

Water is delivered by:— 1. Private System; 2. Ditch Company; 3. State Project; 4. Federal Project; 5. Irrigation District

App. No. Decree No.	NAME OF APPROPRIATOR TO WHOM DECREED	NAME OF STREAM	Date App. Date Priority	Miner's Inches	In Use	NAME OF DITCH (Water Delivered By)	No.	R/F	Present Irr. Acres	Irrigable Acres
* WRI-152	William C. Feigel	Vail Creek and its Tribs.	8-17-46	200	No (ol.)				—	—
		P.O.D. Somewhere in Sec. 2								
WRI-338	Walter R. Wilmot	Vail Creek	7-9-56	all	No				—	—
		P.O.D. NESW Sec. 2								
GW 125090	Cora E. Weeding	Well	10-1-63	15GPM	S	NW NESW Sec. 2			—	—

NOTE: R—Denotes Regular Irrigation. F—Flood Irrigation.

Adequate Supply: Yes..... No..... Explain.....

Remarks

* WRI-198 - Assignment of Location of Water Right - This assigned WRI-152 to Walter R. Wilmot

River Basin Missouri

Also in: Plat No. Twp. Rge.	Plat No. Twp. Rge.	Plat No. Twp. Rge.
Plat No. Twp. Rge.	Plat No. Twp. Rge.	Plat No. Twp. Rge.

Information From: Mrs. James Baker

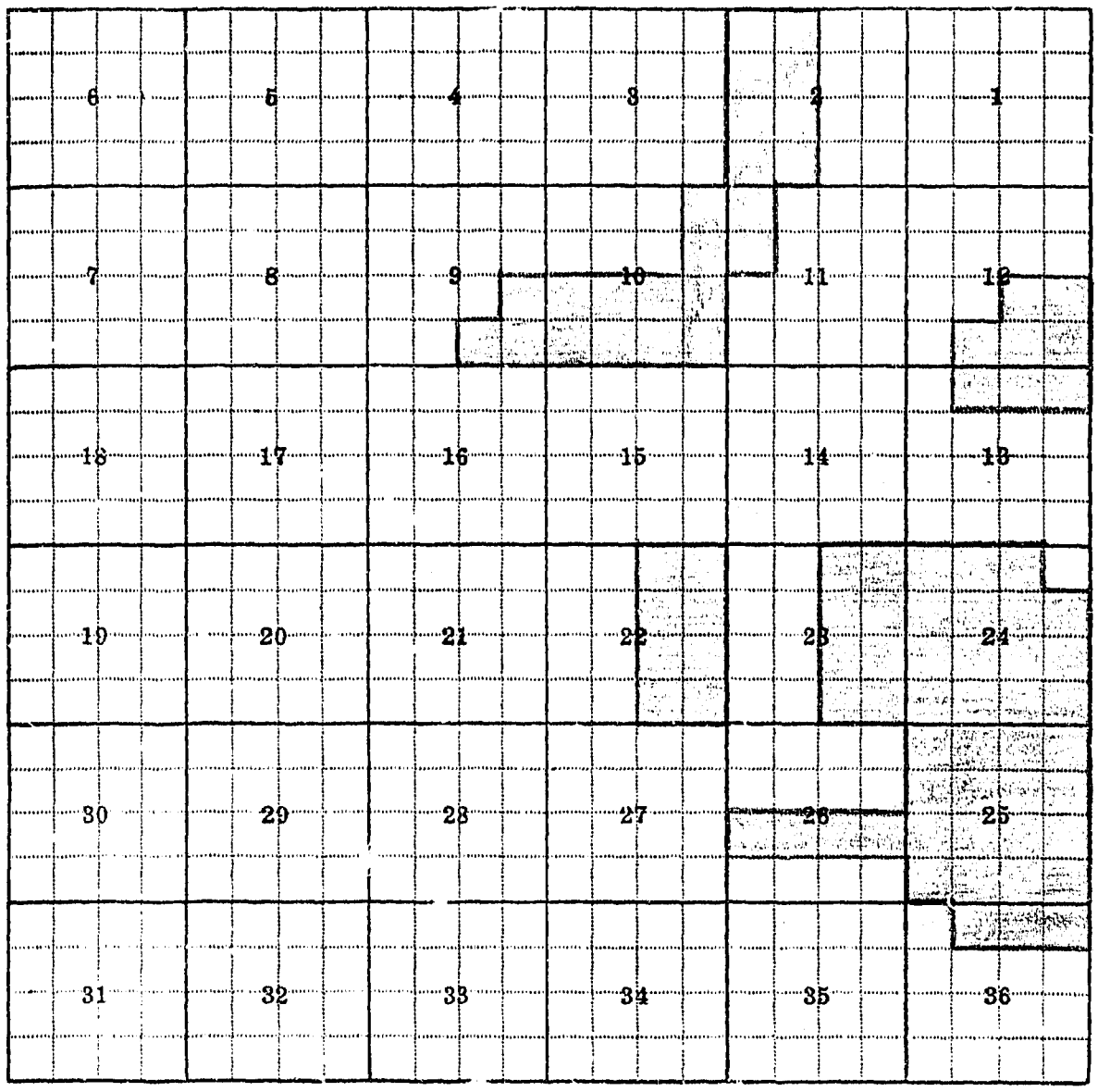

Land Ownership

F-1-A

County Garfield

T. 19N R. 36E Plat No. 54

Farm Checked: Date 8-18-70

MONTANA WATER RESOURCES BOARD

Water Resources Survey

Photo No. 4JJ-65

By Ron Haynes

Legal Land Owner Jack Larson & Melba Schramm Address

Operator Don West Address Jordan

Water is delivered by:— 1. Private System; 2. Ditch Company; 3. State Project; 4. Federal Project; 5. Irrigation District

App. No. Decree No.	NAME OF APPROPRIATOR TO WHOM DECREED	NAME OF STREAM	Date App. Date Priority	Miner's Inches	In Use	NAME OF DITCH (Water Delivered By)	No.	R/F	Present Irr. Acres	Irrigable Acres
W-116 A	State Water Conservation	Butte Creek	File Date 9-18-37	unapp. water	NE (pl)				—	—
	Board	P.O.D SWSW Sec. 6								

NOTE: R—Denotes Regular Irrigation. F—Flood Irrigation.

Adequate Supply: Yes..... No..... Explain.....

Remarks.....

River Basin Missouri

Also in: Plat No. Twp. Rge.	Plat No. Twp. Rge.	Plat No. Twp. Rge.
Plat No. Twp. Rge.	Plat No. Twp. Rge.	Plat No. Twp. Rge.

Information From: Cecil Weeding Neighbor

6	5	4	3	2	1
7	8	9	10	11	12
18	17	16	15	14	13
19	20	21	22	23	24
30	29	28	27	26	25
31	32	33	34	35	36

Land Ownership

F-1-A

County Garfield

T 19N R 36E Plat No. 54

Farm Checked: Date 8-18-70

MONTANA WATER RESOURCES BOARD

Water Resources Survey

Photo No. 4JJ-65

By Ron Haynes

Legal Land Owner Cecil F. Weeding

Address Jordan, Montana

Operator Same

Address Same

Water is delivered by:— (1.) Private System; 2. Ditch Company; 3. State Project; 4. Federal Project; 5. Irrigation District

App. No. Decree No.	NAME OF APPROPRIATOR TO WHOM DECREED	NAME OF STREAM	Date App. Date Priority	Miner's Inches	In Use	NAME OF DITCH (Water Delivered By)	No.	R/F	Present Irr. Acres	Irrigable Acres
WR1-116	State Water Conservation	~~Big Dry~~ Butte Creek	~~Big Dry~~ 9-18-37	unapp. waters	No (pl.)				—	—
	Board	P.O.D. SWSW Sec. 6	9-15-37	243 A/F						
* use	Cecil Weeding	Moonlight Coulee	1961	-	I	Weeding dam, ditch,	1	R2	125	X
		P.O.D. SESW Sec. 31 T20N-R36E				& dikes				
** 61-125124	Cecil F. Weeding	Well	1950	12 GPM	S				—	—
use	Cecil Weeding	Butte Creek	1962	—	I	Weeding plugs	1	R2	15	—
		P.O.D. SWSW Sec. 6								

NOTE: R—Denotes Regular Irrigation. F—Flood Irrigation.

Adequate Supply: Yes..... No..... Explain.....

Remarks.....

* Weeding says he thought he filed on this too.

** Originally filed in wrong Twp. & Rge.

River Basin Missouri

Also in: Plat No.	Twp.	Rge.	Plat No.	Twp.	Rge.	Plat No.	Twp.	Rge.
Plat No.	Twp.	Rge.	Plat No.	Twp.	Rge.	Plat No.	Twp.	Rge.

Information From: Cecil Weeding

6	5	4	3	2	1
7	8	9	10	11	12
18	17	16	15	14	13
19	20	21	22	23	24
30	29	28	27	26	25
31	32	33	34	35	36

Land Ownership.....

F-1-A

County Garfield

T 18N R 32E Plat No. 55

Farm Checked: Date 8-26-70

MONTANA WATER RESOURCES BOARD

Water Resources Survey

Photo No. 211 photos but 3JJ-133

By Ron Haynes

Legal Land Owner L. R. Ranch Co. Address Jordan

Operator J. Bernard Murnion Address Jordan

Water is delivered by:— (1) Private System; 2. Ditch Company; 3. State Project; 4. Federal Project; 5. Irrigation District

App. No. Decree No.	NAME OF APPROPRIATOR TO WHOM DECREED	NAME OF STREAM	Date App. Date Priority	Miner's Inches	In Use	NAME OF DITCH (Water Delivered By)	No.	R/F	Present Irr. Acres	Irrigable Acres
* MT M-293	Nannie Hartsell	Flood waters of Vail Creek P.O.D. NESE Sec. 27	5-11-12	–	S				—	—
MT M-299	John F. Anderson	Flood waters P.O.D. NESW Sec. 15	9-11-15	–	S				—	—
** WR 1-167	William C. Feiger +	Vail Creek P.O.D. NENW Sec. 18	3-10-48	211 & down Cr.	I	Murnion J/S Res., ditch, dikes & plugs in Sec 26	1	R1 R2	153 41	3 18
** WR 1-166	William C. Feiger	Vail Creek P.O.D. NENW Sec. 18	3-10-48	211 46						
** WR 1-153	William C. Feiger	Vail Cr. & its Trib.s P.O.D. SWSE Sec. 26 Center Sec. 26 NWNW Sec. 36	8-17-96	200	I	Murnion diversions dikes	1	R2 " "	55 41 37	—
GW Use	J. B. Murnion	Well	1948	50GPM	S	NESESE Sec 26			—	—
GW Use	J. B. Murnion	Well	1963	5GPM	S-D	SWNE SW Sec. 17			—	—
GW Use	J. B. Murnion	Well	1955	5GPM	S-D	SWNESW Sec. 17			—	—
GW Use	J. B. Murnion	Well	1968	5GPM	S	SWSESW Sec. 17			—	—

NOTE: R—Denotes Regular Irrigation. F—Flood Irrigation.

Adequate Supply: Yes..... No..... Explain + See 196

Remarks

* actually a fork of Vail Creek

** WATER RIGHTS 1-166 & 1-167 ARE SUPPLEMENTARY.

River Basin Missouri

Also in: Plat No. 54 Twp. 18N Rge. 36E	Plat No. ..... Twp. ..... Rge.	Plat No. ..... Twp. ..... Rge. .....
Plat No. ..... Twp. ..... Rge.	Plat No. ..... Twp. ..... Rge.	Plat No. ..... Twp. ..... Rge. .....

Information From: John Murnion (Son)

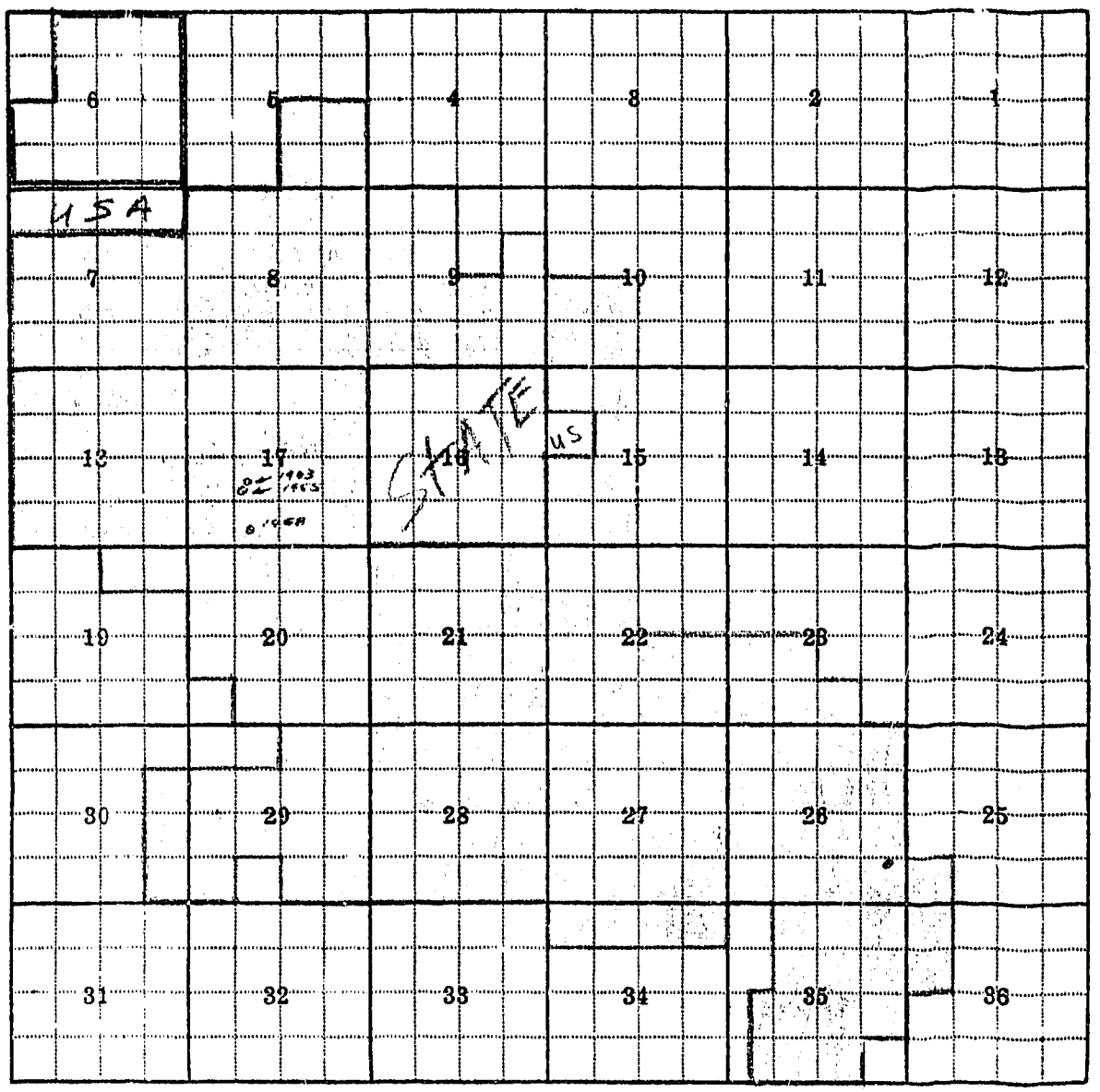

Land Ownership

F-1-A

County Garfield

T 19N R 32E Plat No. 55

Farm Checked: Date 8-8-70

MONTANA WATER RESOURCES BOARD

Water Resources Survey

Photo No. 8TJ-245, 8TJ-247

By Ron Haynes

Legal Land Owner P.J. and Martin Maloney Address

Operator Art Ware Address Jordan

Water is delivered by:— (1.) Private System; 2. Ditch Company; 3. State Project; 4. Federal Project; 5. Irrigation District

App. No. Decree No.	NAME OF APPROPRIATOR TO WHOM DECREED	NAME OF STREAM	Date App. Date Priority	Miner's Inches	In Use	NAME OF DITCH (Water Delivered By)	No.	R/F	Present Irr. Acres	Irrigable Acres
Use	P.J. Maloney	Frazer Creek		—	I	Ware dikes X	1	R	16	—
		P.O.D NW1/4SW Sec 1								

NOTE: R—Denotes Regular Irrigation. F—Flood Irrigation.

Adequate Supply: Yes..... No..... Explain.....

Remarks.....

River Basin Missouri

Also in: Plat No. Twp. Rge.	Plat No. Twp. Rge.	Plat No. Twp. Rge.
Plat No. Twp. Rge.	Plat No. Twp. Rge.	Plat No. Twp. Rge.

Information From:

6	5	4	3	2	1
7	8	9	10	11	12
18	17	16	15	14	13
19	20	21	22	23	24
30	29	28	27	26	25
31	32	33	34	35	36

Land Ownership

F-1-A

County Garfield

T. 18N R. 32E Plat No. 55

Farm Checked: Date 8-26-70

MONTANA WATER RESOURCES BOARD

Water Resources Survey

Photo No. 177-218

By Ron Haynes

Legal Land Owner Theo Fannon Address Jordan

Operator J. Bernard Munion Address Same

Water is delivered by:— 1. Private System; 2. Ditch Company; 3. State Project; 4. Federal Project; 5. Irrigation District

App. No. Decree No.	NAME OF APPROPRIATOR TO WHOM DECREED	NAME OF STREAM	Date App. Date Priority	Miner's Inches	In Use	NAME OF DITCH (Water Delivered By)	No.	R/F	Present Irr. Acres	Irrigable Acres
WR1-35-3	Theo Fannon and	unnamed coulee*	6-1-18	400	NO				—	—
	Harold N. Fannon	P.O. SWNW Sec 3								

NOTE: R—Denotes Regular Irrigation. F—Flood Irrigation.

Adequate Supply: Yes..... No..... Explain.....

Remarks.....

* A branch of Frazer Creek

River Basin. Missouri

Also in: Plat No. Twp. Rge.	Plat No. Twp. Rge.	Plat No. Twp. Rge.
Plat No. Twp. Rge.	Plat No. Twp. Rge.	Plat No. Twp. Rge.

Information From: John Munion (Son)

6	5	4	3	2	1
7	8	9	10	11	12
18	17	16	15	14	13
19	20	21	22	23	24
30	29	28	27	26	25
31	32	33	34	35	36

Land Ownership.....