57

19N-39E

F-1-A

County GARFIELD

T. 19N R. 39E Plat No. 57

Farm Checked: Date 9/18/70

Photo No. All the pictures

By SAM RODRIGUEZ

MONTANA WATER RESOURCES BOARD

Water Resources Survey

Legal Land Owner L.B. BINION Address JORDAN, MONT.

Operator SAME Address

Water is delivered by:— (1) Private System; 2. Ditch Company; 3. State Project; 4. Federal Project; 5. Irrigation District

App. No. Decree No.	NAME OF APPROPRIATOR TO WHOM DECREED	NAME OF STREAM (Now Called)	Date App. Date Priority	Miner's Inches	In Use	NAME OF DITCH (Water Delivered By)	No.	R/F	Present Irr. Acres	Irrigable Acres
~~USE #1~~	L.B. BINION	~~NOTT CREEK~~	?	All	I (P1)	BINION'S DAM + DIKE	1	R^2	—	63 Px
2-182	P.O.D. DAM ON THE	NESE of SEC. 10 T19N-R39E	10-26-70							
		FRASER CR.								
~~USE #2~~	L.B. BINION	UNNAMED COULEE -	?	All	I (P1)	BINION DAM + DIKE	1	R^2	13	— P
2-185	P.O.D. DAM ON THE	NENE of SEC. 10 T19N-R39E	10-26-70	TO: B. OF		W. FRASER CR.				
~~USE #3~~	L.B. BINION	UNNAMED COULEE	?	All	I	BINION'S DIKES	1	R^2	—	2 Px
	P.O.D. DAM ON THE	SWSE of SEC. 36 T20N-R39E	10-26-70							
2-146	SEE PLAT #3	TRIB TO SECOND CR. TO	FRASER	CR.						
1-53	WILLIAM C. HENDERSON	JONES CREEK	8-22-1929	60 CFS.	NO				—	—

NOTE: R—Denotes Regular Irrigation. F—Flood Irrigation.

Adequate Supply: Yes..... No..... Explain.....

Remarks

~~USE #1~~ 2-182 Flood water spills from dam to the dike. It's a good system with a lot of drainage behind.

~~USE #2~~ 2-185 This looks like a good system, but the head gate hasn't been open for a while.

USE #3 2-146 The main part of this sysem is on plat #43.

* Binion doesn't know his systems, so it had to be field surveyed for the final word in the functioning of each system.

River Basin MISSOURI

Also in: Plat No.	Twp.	Rge.	Plat No.	Twp.	Rge.	Plat No.	Twp.	Rge.
Plat No.	Twp.	Rge.	Plat No.	Twp.	Rge.	Plat No.	Twp.	Rge.

Information From:

Field survey - L.B. Binion

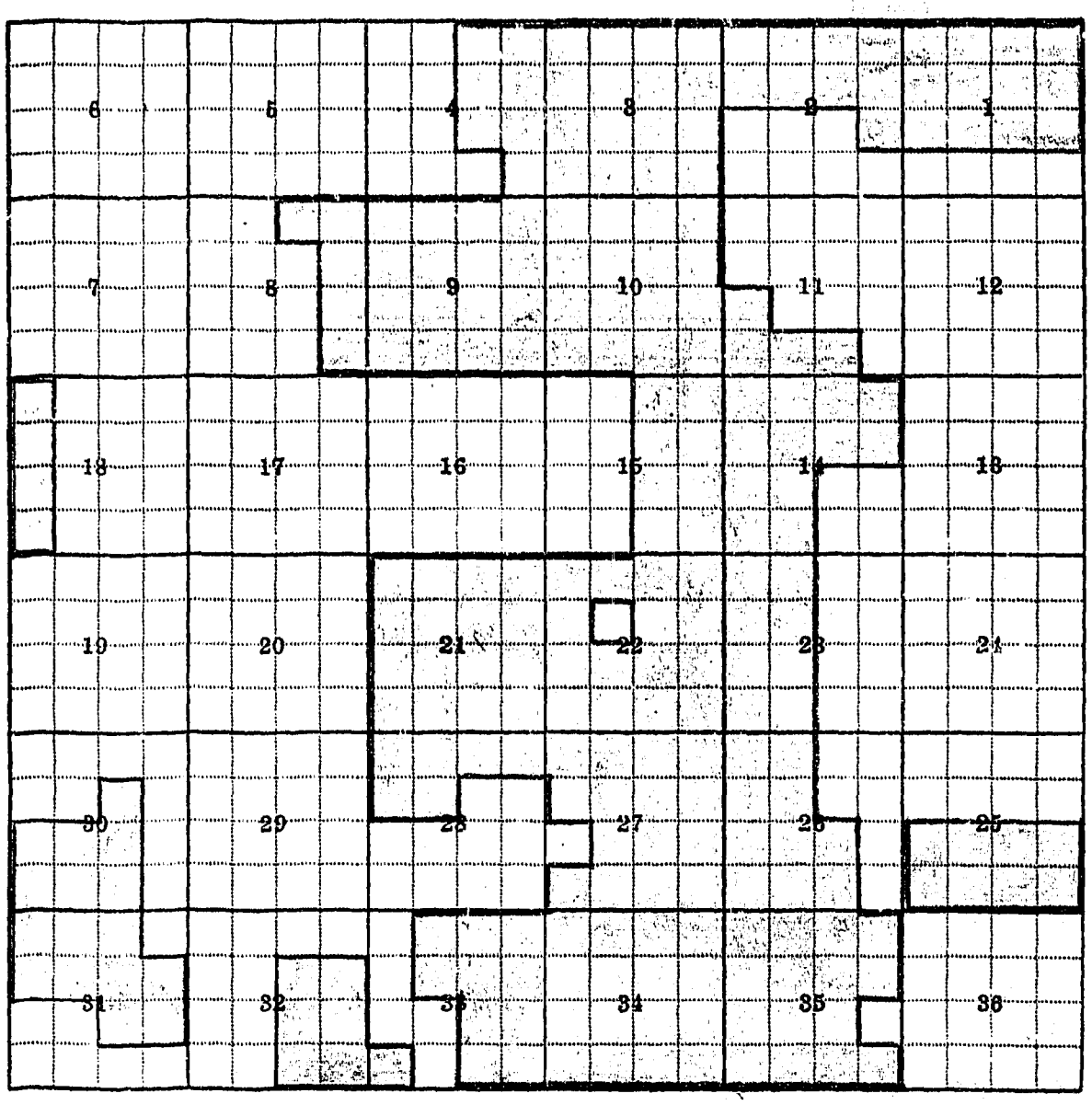

Land Ownership.....

.....

.....

F-1-4

County GARFIELD

T. 19N R. 49E Plat No. 57

Farm Checked: Date 9/14/70

MONTANA WATER RESOURCES BOARD

Water Resources Survey

Photo No. 8JJ-77

By SAM RODRIGUEZ

Legal Land Owner NORMAN OLSON Address JORDAN, MONT.

Operator SAME Address

Water is delivered by:— (1.) Private System; 2. Ditch Company; 3. State Project; 4. Federal Project; 5. Irrigation District

App. No. Decree No.	NAME OF APPROPRIATOR TO WHOM DECREED	NAME OF STREAM	Date App. Date Priority	Miner's Inches	In Use	NAME OF DITCH (Water Delivered By)	No.	R/F	Present Irr. Acres	Irrigable Acres
1-145 A	NORMAN OLSON	THOMAS ~~COULEE~~ CREEK	APR. 25, 1946	1000	I	OLSON DAM + DIKES	1	F	12	—
	P.O.D. DAM ABOUT 100' IN A SOUTHWESTERLY DIRECTION									
	FROM THE NE SE SW of SEC. 5 T19N-R49E.									
2/SE #1	NORMAN OLSON	UNNAMED COULEE	1950	All	I	OLSON DAM + DIKES	1	R2	10	—
	P.O.D. DAM ON THE SENE 1/4 SEC. 7									
GW #125294	NORMAN OLSON	WELL - 168' 4"	SEP. 1951	1.5 GPM	DOM/STOCK	ON THE SENE 1/4 SEC. 7			----	—

NOTE: R—Denotes Regular Irrigation. F—Flood Irrigation.

Adequate Supply: Yes..... No..... Explain .....

Remarks

1-145- THE DAM IS CONTINUED by A DIKE ON THE NORTH SIDE of THE SYSTEM THAT KEEPS THE WATER FROM GOING INTO THE COULEE. A DIKE IS NOT NEED IT ON THE WEST SIDE FOR IT'S A BIT HIGHER THAN THE REST of THE LAND. SYSTEM SELF EXPLANATORY

2/SE #1. WATER GOES FROM THE SPILLWAY ON THE DAM INTO THE DIKES + AROUND THEM AND IN THE LAST DIKE THROUGH A CULVERT. ~~[illegible]~~ TO THE VERY LAST ~~[illegible]~~ DIKE. SELF EPLANATORY.

River Basin MISSOURI

Also in: Plat No. Twp. Rge.	Plat No. Twp. Rge.	Plat No. Twp. Rge.
Plat No. Twp. Rge.	Plat No. Twp. Rge.	Plat No. Twp. Rge.

Information From: NORMAN OLSON

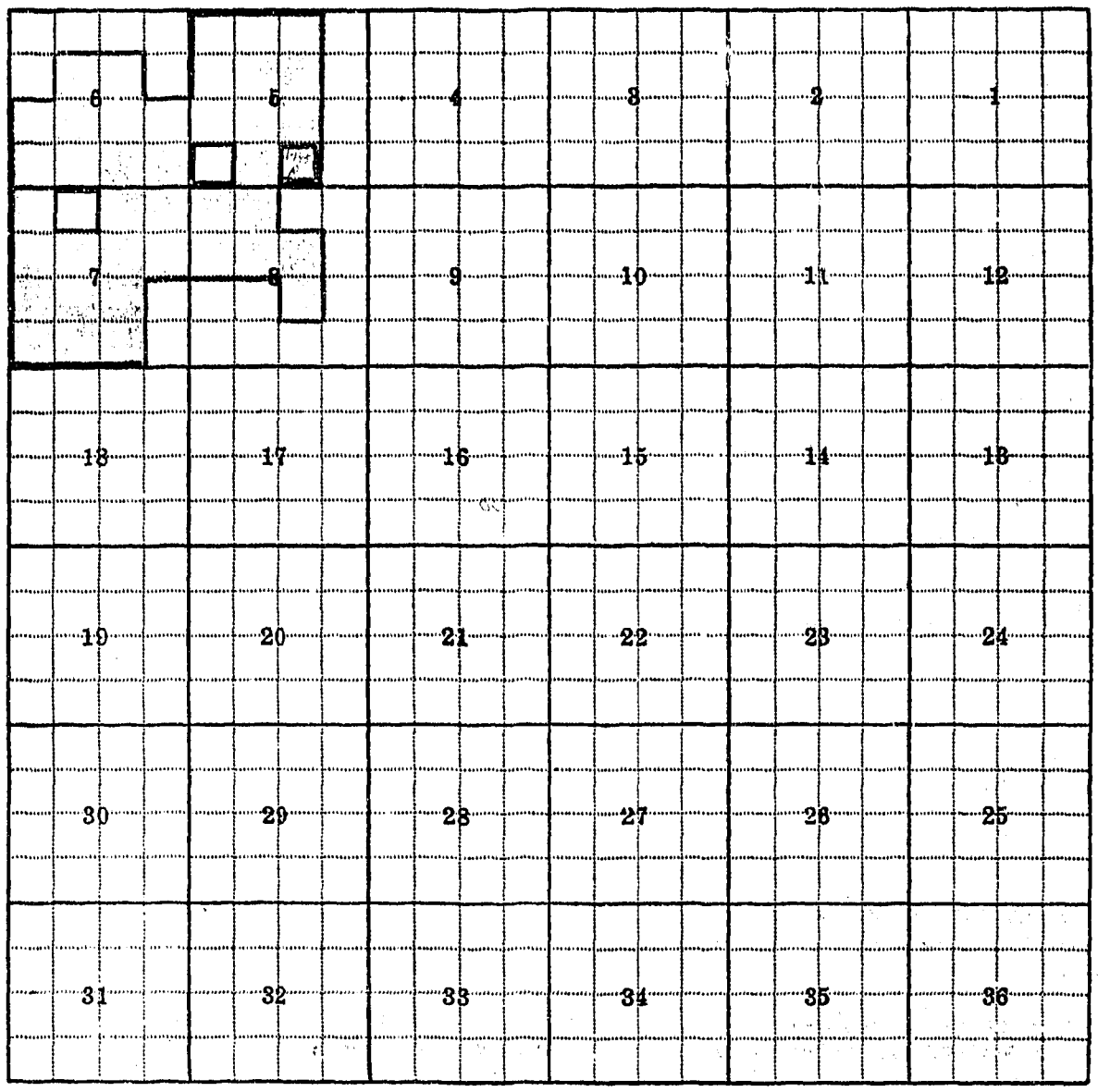

Land Ownership.....

F-1-A

County GARFIELD

T. 19 N. R. 39 E. Plat No. 57

Farm Checked: Date 9/16/70

MONTANA WATER RESOURCES BOARD

Water Resources Survey

Photo No. 7JJ-260

By SAM RODRIGUEZ

Legal Land Owner DINA FOGLE Address

* Operator L.B. BINION Address JORDAN, MONT.

Water is delivered by:— (1) Private System; 2. Ditch Company; 3. State Project; 4. Federal Project; 5. Irrigation District

	App. No. Decree No.	NAME OF APPROPRIATOR TO WHOM DECREED	NAME OF STREAM	Date App. Date Priority	Miner's Inches	In Use	NAME OF DITCH (Water Delivered By)	No.	R/F	Present Irr. Acres	Irrigable Acres
	USE #1	L.B. BINION	WOLF CREEK	?	ALL	I (PT)	BINION'S DAM & DIK	1	F	—	
		D.O.D. DAM ON THE	NESE of SEC. 10 T19N-R39E								
	USE #3	L.B. BINION	UNNAMED COULEE	?	ALL	I (PT)	BINION DAM & DIKE	1	F		
		D.O.D. DAM ON THE	NENE of SEC. 10 T19N-R39E								
GW	124935	DINA G. FOGLE	WELL - 160' 4"	1920	5 gpm	STOCK	ON THE NESE of SEC. 1			—	—
GW	124934	DINA G. FOGLE	WELL - 120' 4"	1920	7½ gpm	DOM/STOCK	ON THE NW NE of SEC. 24			—	—
GW	124933	DINA G. FOGLE	WELL - 30' 6" - 36' 4"	1933 - 1952	3 gpm - 1 gpm	DOM/STOCK	ON THE SESW of SEC. 8			—	—
GW	124932	DINA G. FOGLE	WELL - 130' 4"	1920	5 gpm	STOCK	ON THE NENE of SEC. 24			—	—

NOTE: R—Denotes Regular Irrigation. F—Flood Irrigation.

Adequate Supply: Yes..... No..... Explain.....

Remarks

USE #1 } both use RIGHTS ARE ON BINION'S field form —
USE #2 }

River Basin MISSOURI

Also in: Plat No. Twp. Rge.	Plat No. Twp. Rge.	Plat No. Twp. Rge.
Plat No. Twp. Rge.	Plat No. Twp. Rge.	Plat No. Twp. Rge.

Information From:

FIELD SURVEY

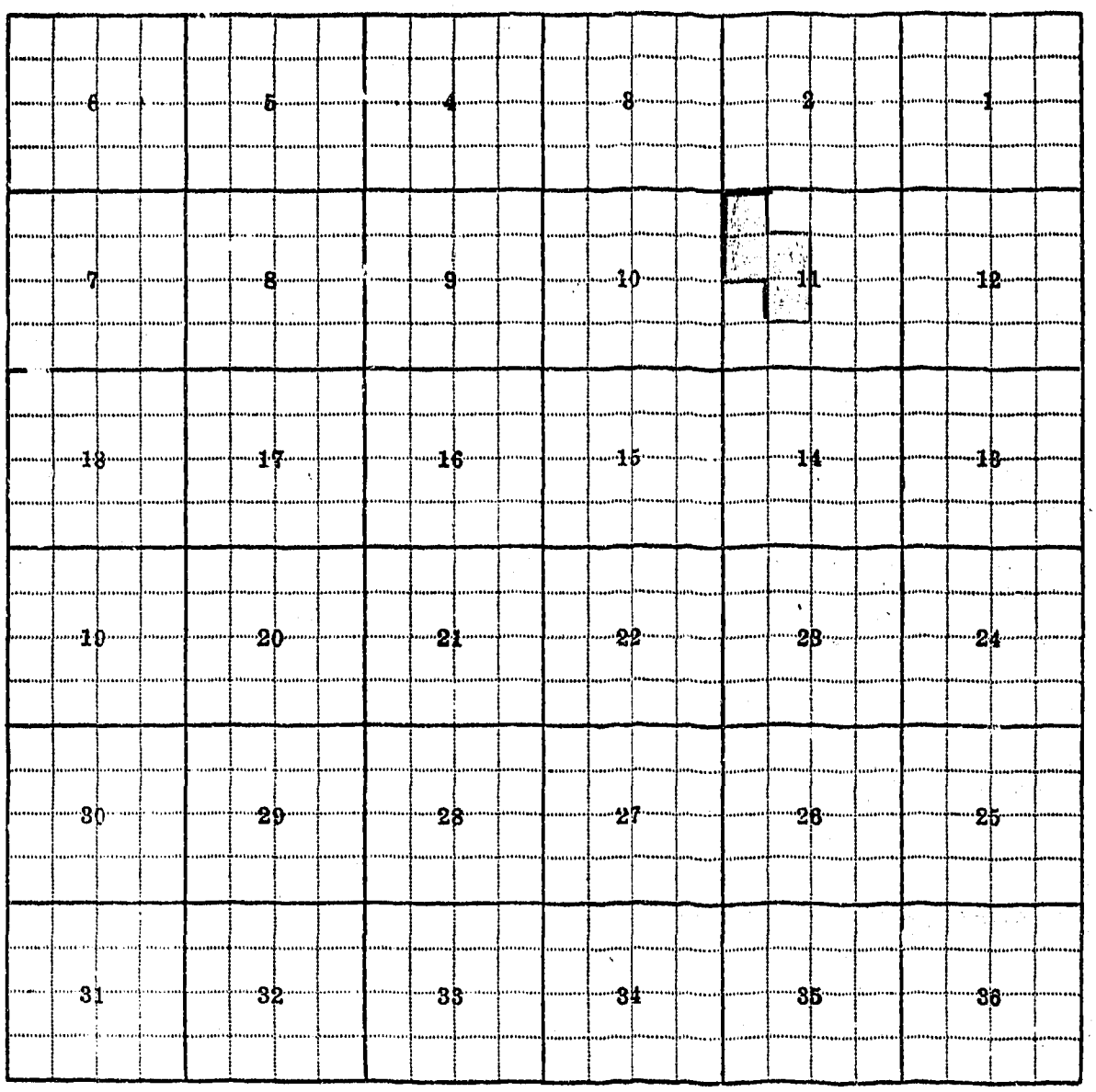

Land Ownership.....

58
19N 40E

F-1-A

County GARFIELD

Farm Checked: Date 9/1/70

By SAM RODRIGUEZ

T. 19N R. 40E Plat No. 58

Photo No. 7JJ:201, 7JJ:199

MONTANA WATER RESOURCES BOARD

Water Resources Survey

Legal Land Owner JASPER & NETIE LIKES Address

Operator JAMES J. MURNION C/D Address JORDAN MONT.

Water is delivered by:— (1.) Private System; 2. Ditch Company; 3. State Project; 4. Federal Project; 5. Irrigation District

App. No. Decree No.	NAME OF APPROPRIATOR TO WHOM DECREED	NAME OF STREAM	Date App. Date Priority	Miner's Inches	In Use	NAME OF DITCH (Water Delivered By)	No.	R/F	Present Irr. Acres	Irrigable Acres
I-150	JASPER J. LIKES	BLOOM COULEE	7-18-46	2000	NO				—	—
	P.O.D. DAM ? SEC. 21									
2/SE#3	JAMES J. MURNION	U.T. of FRAZER CREEK	?	All	I	MURNION DIKES &	1	R2		
	P.O.D. #1 DIKE ON THE SWSW of SEC. 21					~~[illegible]~~ DAM			3	—
	P.O.D #2 DIKE ON THE NESW of SEC. 21								10	—
	P.O.D #3 DAM ON THE SWSE of SEC. 21								8	—
									21	
~~[illegible]~~	~~JASPER LIKES~~	~~[illegible]~~	~~[illegible]~~	~~[illegible]~~	~~[illegible]~~					
2/SE#3	JAMES J. MURNION	UNNAMED COULEES	1955	All	I	MURNION DIKES &	1	F	8	—
	P.O.D. DIKE ON THE NWSE of SEC. 20					DITCHES				

NOTE: R—Denotes Regular Irrigation. F—Flood Irrigation.

Adequate Supply: Yes..... No..... Explain.....

Remarks

I-150 - THERE SEEMS TO BE TWO COULEES by THAT NAME, ACCORDING TO THIS W.R. AND TO W.R. I-150

2/SE #2. DIFFERENT P.O.D. SYSTEMS SELF EXPLANATORY

2/SE #3 AREA IRRIGATED HAS VERY GOOD GRASS THE REST SEEMS TO HAVE AN INADEQUATE SUPPLY of WATER. THE DITCHES ON THE WEST SIDE of THE HALF MILE LINE BELONG TO L.B. MINION.

River Basin MISSOURI

Also in: Plat No. Twp. Rge.	Plat No. Twp. Rge.	Plat No. Twp. Rge.
Plat No. Twp. Rge.	Plat No. Twp. Rge.	Plat No. Twp. Rge.

Information From: JAMES MURNION

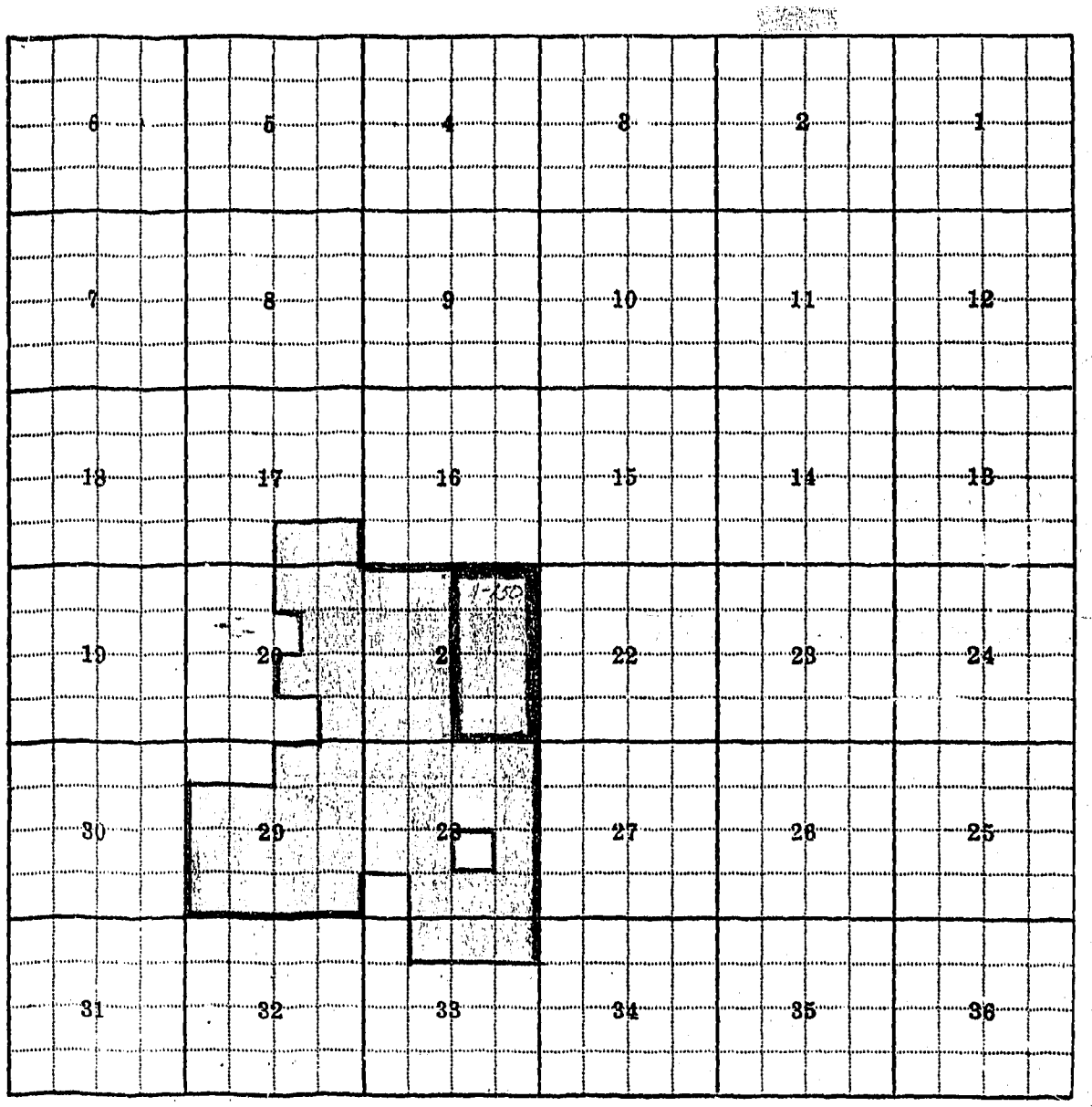

Land Ownership

F-1-A

County GARFIELD

T. 19N R. 40E Plat No. 58

Farm Checked: Date 9/21/70

MONTANA WATER RESOURCES BOARD

Water Resources Survey

Photo No. 7JJ-89, 7JJ-88

By SAM RODRIGUEZ

7JJ-159

Legal Land Owner JAMES J. MURNION Address JORDAN, MONT.

Operator SAME Address

Water is delivered by:— 1. Private System; 2. Ditch Company; 3. State Project; 4. Federal Project; 5. Irrigation District

App. No. Decree No.	NAME OF APPROPRIATOR TO WHOM DECREED	NAME OF STREAM	Date App. Date Priority	Miner's Inches	In Use	NAME OF DITCH (Water Delivered By)	No.	R/F	Present Irr. Acres	Irrigable Acres
F-129	MIKE ZIMMERMAN	ADA COULEE	OCT. 14, 1944	200	I	MURNION DIKES	1	F	12	—
	P.O.D. ON MOUTH of COULEE									
USE #1	JAMES J. MURNION	UNNAMED COULEE	?	All	I	MURNION DIKES	1	F	3	—
	P.O.D. DIKE ON THE NE NW of SEC 1 - T18N-R40E								1/4	
GW 125190	JIM J. MURNION	ARTESIAN WELL 70' 9"	1948	30 gpm	STOCK	SWSW of SEC. 19			—	—

NOTE: R—Denotes Regular Irrigation. F—Flood Irrigation.

Adequate Supply: Yes..... No..... Explain.....

Remarks.....

F-129 POINT ON MOUTH of COULEE - P.O.V LOT #2 SEC. 1 T18N-R 40E

USE #1, DARKER AREA GETS WATER EVERY YEAR, THE REST ON REAL WET YEARS

River Basin MISSOURI

Also in: Plat No. 72 Twp. 18N Rge. 40E	Plat No..... Twp..... Rge.....	Plat No..... Twp..... Rge.....
Plat No..... Twp..... Rge.....	Plat No..... Twp..... Rge.....	Plat No..... Twp..... Rge.....

Information From: JAMES MURNION

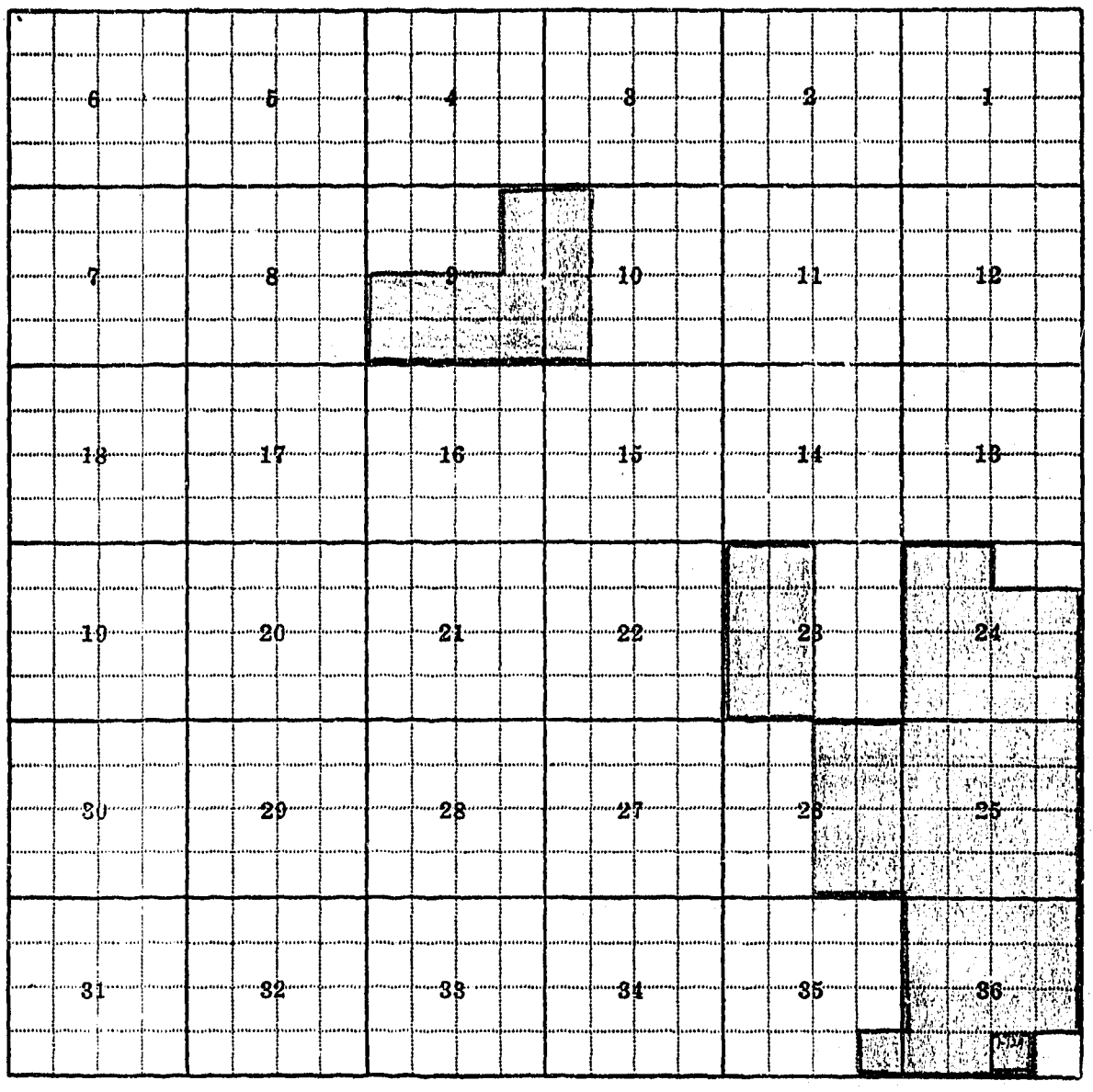

Land Ownership

F-1-A

County GARFIELD

T 18N R 40E Plat No. 58

Farm Checked: Date

MONTANA WATER RESOURCES BOARD

Water Resources Survey

Photo No 7JJ-89, 7JJ-156

By SAM RODRIGUEZ

7JJ-88 - 7JJ-157, 7JJ-158

Legal Land Owner ED + ISABEL GAGNON Address

Operator Address

Water is delivered by:— 1. Private System; 2. Ditch Company; 3. State Project; 4. Federal Project; 5. Irrigation District

App. No. Decree No.	NAME OF APPROPRIATOR TO WHOM DECREED	NAME OF STREAM	Date App. Date Priority	Miner's Inches	In Use	NAME OF DITCH (Water Delivered By)	No.	R/F	Present Irr. Acres	Irrigable Acres
1-149	EDWARD GAGNON	BLOOM COULEE	7-13-46	2000	NO (Pt)				—	—
	D.O.D. DAM NE¼	SEC. 27								

NOTE: R—Denotes Regular Irrigation. F—Flood Irrigation.

Adequate Supply: Yes..... No..... Explain

Remarks

1-149 THERE SEEMS TO BE TWO COULEES by THAT NAME, ACCORDING TO THIS W.R AND TO HR 1-149

River Basin MISSOURI

Also in: Plat No. Twp. Rge.	Plat No. Twp. Rge.	Plat No. Twp. Rge.
Plat No. Twp. Rge.	Plat No. Twp. Rge.	Plat No. Twp. Rge.

Information From:

FIELD SURVEY

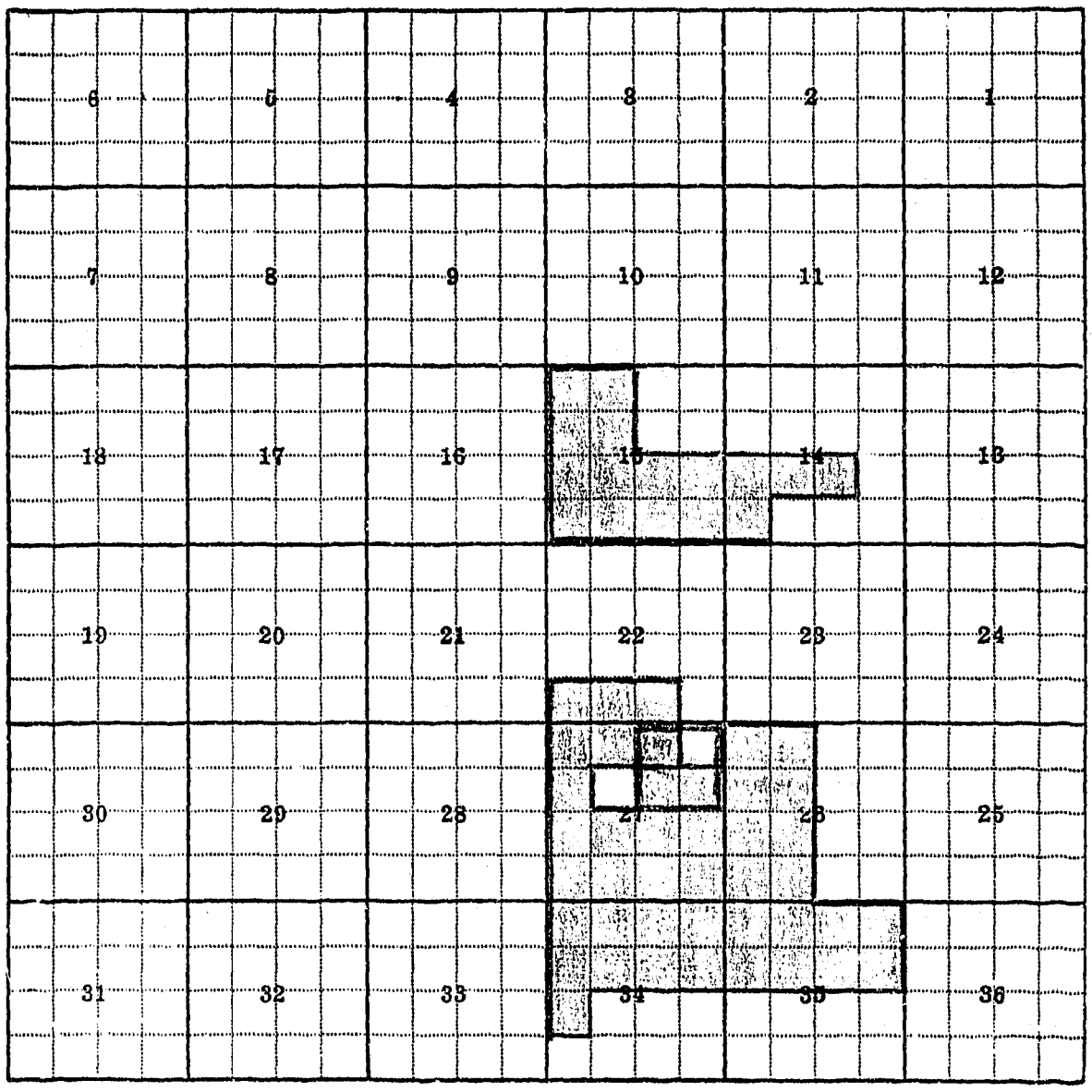

Land Ownership

F-1-A

County GARFIELD

T. 19N R. 40E Plat No. 58

Farm Checked: Date 9/ /70

MONTANA WATER RESOURCES BOARD

Water Resources Survey

Photo No. 7JJ-156, 7JJ-157

By SAM RODRIGUEZ

7JJ-201

Legal Land Owner HAROLD LEE ISAACS Address JORDAN, MONT

Operator SAME Address

Water is delivered by:— 1. Private System; 2. Ditch Company; 3. State Project; 4. Federal Project; 5. Irrigation District

App. No. Decree No.	NAME OF APPROPRIATOR TO WHOM DECREED	NAME OF STREAM	Date App. Date Priority	Miner's Inches	In Use	NAME OF DITCH (Water Delivered By)	No.	R/F	Present Irr. Acres	Irrigable Acres
1-149	EDWARD GAGNON	BLOOM COULEE	7-13-46	2000	NO (PT)				—	—
	P.O.D. DAM NE¼ SEC 27									

NOTE: R—Denotes Regular Irrigation. F—Flood Irrigation.

Adequate Supply: Yes..... No..... Explain.....

Remarks.....

River Basin MISSOURI

Also in: Plat No..... Twp..... Rge.....	Plat No..... Twp..... Rge.....	Plat No..... Twp..... Rge.....
Plat No..... Twp..... Rge.....	Plat No..... Twp..... Rge.....	Plat No..... Twp..... Rge.....

Information From:

FIELD SURVEY

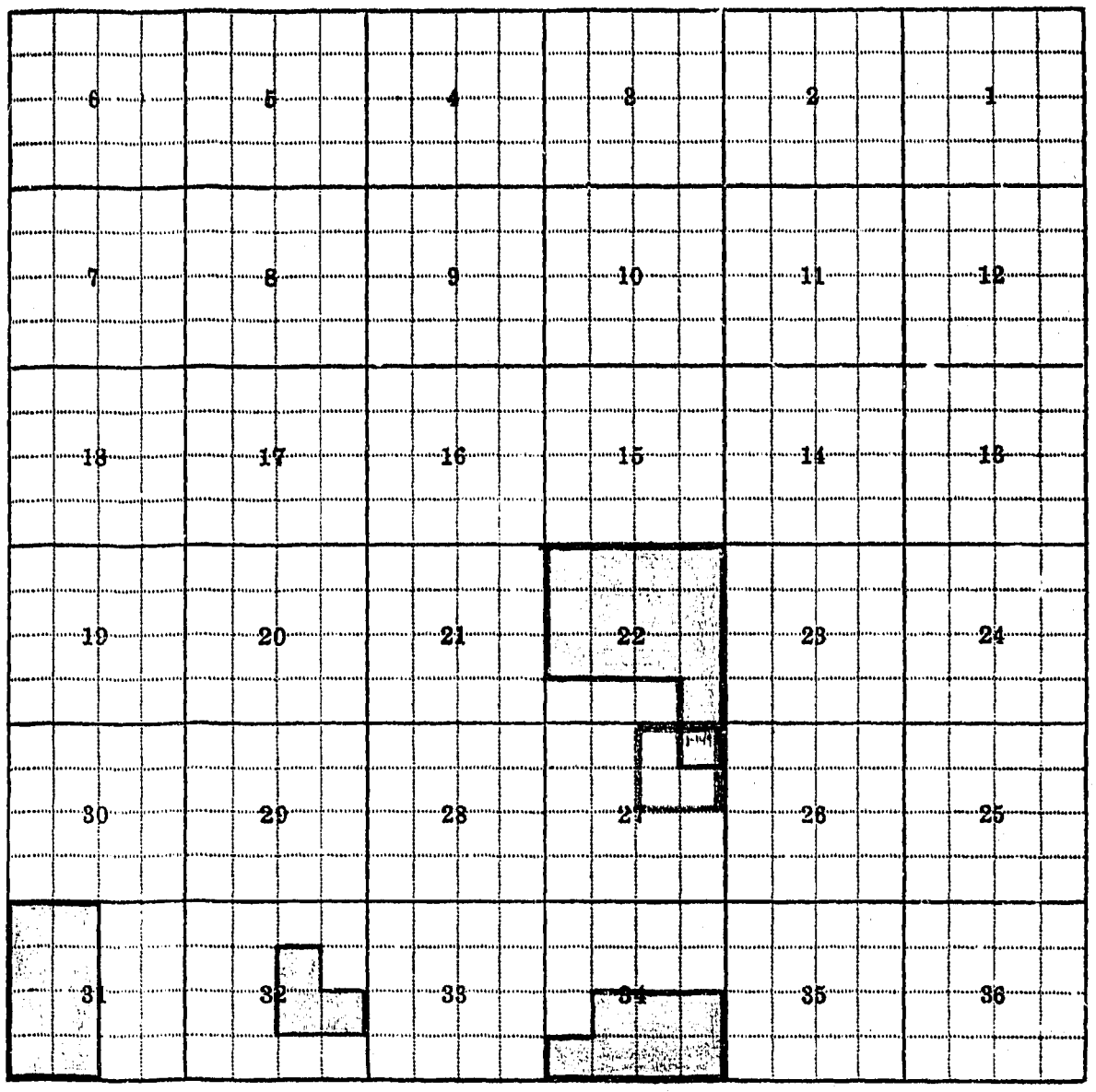

Land Ownership.....

F-1-A

County GARFIELD

Farm Checked: Date 9/21/70

By SAM RODRIGUEZ

T. 19N R. 40E Plat No. 58

Photo No. 7JJ-86, 7JJ-159, 7JJ-197, 7JJ-88, 7JJ-158, 7JJ-199, 7JJ-201

MONTANA WATER RESOURCES BOARD

Water Resources Survey

Legal Land Owner L. B. BINION Address JORDAN, MONT.

Operator SAME Address

Water is delivered by:— 1. Private System; 2. Ditch Company; 3. State Project; 4. Federal Project; 5. Irrigation District

App. No. Decree No.	NAME OF APPROPRIATOR TO WHOM DECREED	NAME OF STREAM	Date App. Date Priority	Miner's Inches	In Use	NAME OF DITCH (Water Delivered By)	No.	R/F	Present Irr. Acres	Irrigable Acres
1-169	CHESTER R. LIKES	LAMPHEAR COULEE	DEC. 15, 1945	1000	S				—	—
	POD DAM ON THE SENW	of SEC. 9 T19N-R40E								
1-157	C. E. Hynds	U.T. of SECOND CREEK	SEP 27, 1947	40	S.				—	—
	P.O.D. DAM ON THE NESW of	SEC. 6 T19N-R40E								

NOTE: R—Denotes Regular Irrigation. F—Flood Irrigation.

Adequate Supply: Yes..... No..... Explain.....

Remarks.....

River Basin MISSOURI

Also in: Plat No.	Twp.	Rge.	Plat No.	Twp.	Rge.	Plat No.	Twp.	Rge.
Plat No.	Twp.	Rge.	Plat No.	Twp.	Rge.	Plat No.	Twp.	Rge.

Information From:

FIELD SURVEY L. B. BINION

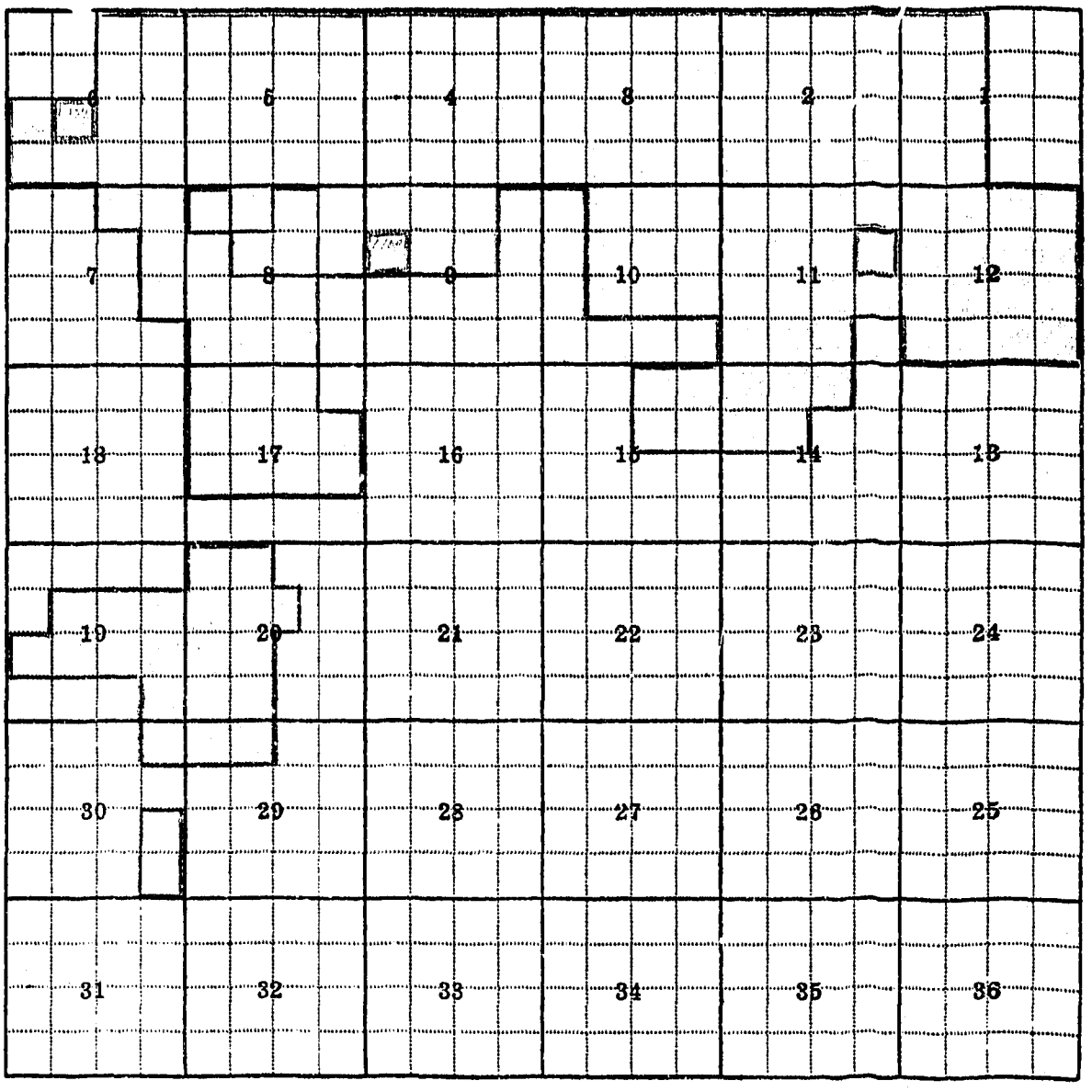

Land Ownership.....

59
19N41E

F-1-A

County GARFIELD

T 19N R41E Plat No. 59

Farm Checked: Date 9/3/70

MONTANA WATER RESOURCES BOARD
Water Resources Survey

Photo No GJ-222, GJ-300
GJ-296, GJ-296, GJ-43

By SAM RODRIGUEZ

Legal Land Owner CHARLES MC RAE Address JORDAN, MONT.

Operator SAME Address

Water is delivered by:— (1.) Private System; 2. Ditch Company; 3. State Project; 4. Federal Project; 5. Irrigation District

App. No. Decree No.	NAME OF APPROPRIATOR TO WHOM DECREED	NAME OF STREAM	Date App. Date Priority	Miner's Inches	In Use	NAME OF DITCH (Water Delivered By)	No.	R/F	Present Irr. Acres	Irrigable Acres
2/SE #2	CHARLES MC RAE	UNNAMED COULEE	1960	All	I/S	MC RAE DAM & DIKES	1	F	~~10.75~~ 4	—
	R.O.D. DAM ON THE	NW NE of SEC. 35 T19N-R41E								
2/SE #3	CHARLES MC RAE	UNNAMED COULEE	?	All	I	MC RAE DIKES X	1	F	13	—
	R.O.D. DIKE ON THE	SESW of SEC. 34-T19N-R41E								
GW 121104	CHARLES MC RAE	WELL 150' 2½"	7/6/61	5 GPM	STOCK	ON THE SESE of SEC. 33			—	—
GW 124952	CHARLES MC RAE	WELL 150' 2½"	1961	5 GPM	STOCK	ON THE SWSW of SEC. 34			—	—

NOTE: R—Denotes Regular Irrigation. F—Flood Irrigation.

Adequate Supply: Yes..... No..... Explain.....

Remarks.....

USE #2 GOOD SYSTEM WITH TALL DIKES, THE PLACES I DIDN'T TIE THE IRRIGATION FROM DIKE TO DIKE WAS BECAUSE THEY ARE full ~~to~~ WITH CANADIAN THISTLE. DON'T KNOW if SPELLING of THE COULEE NAME IS CORRECT. HE USES THIS LAND for PASTURE

River Basin MISSOURI

Also in: Plat No.	Twp.	Rge.	Plat No.	Twp.	Rge.	Plat No.	Twp.	Rge.
Plat No.	Twp.	Rge.	Plat No.	Twp.	Rge.	Plat No.	Twp.	Rge.

Information From:
CHARLES MC RAE

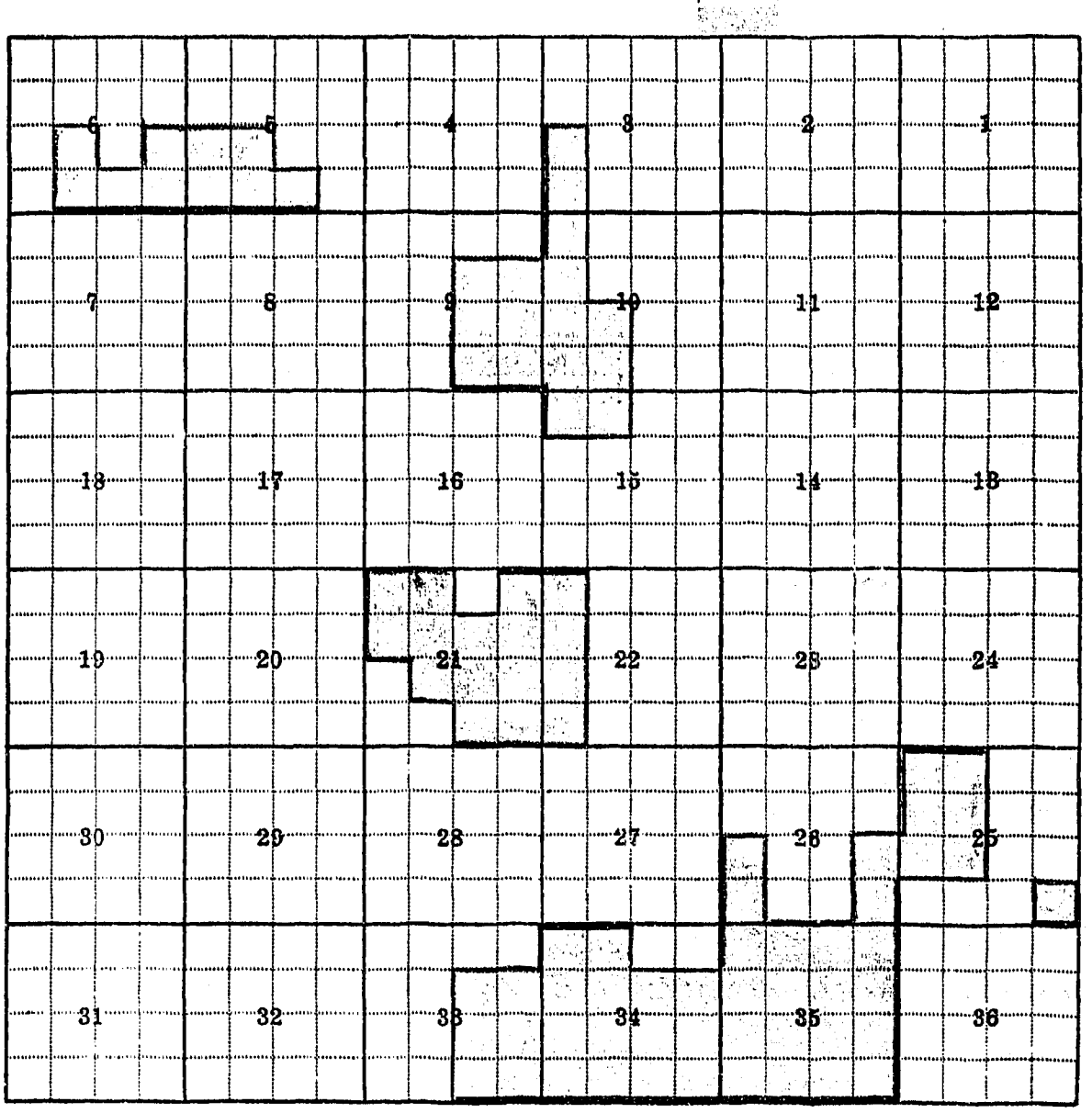

Land Ownership

F-1-A

County GARFIELD

T. 19N R. 41E Plat No. 59

Farm Checked: Date 9/3/70

MONTANA WATER RESOURCES BOARD

Water Resources Survey

Photo No. 6JS-222, 6JS-298

By SAM RODRIGUEZ

Legal Land Owner STATE Address

Operator CHARLES MC RAE Address JORDAN, MONT.

Water is delivered by:— (1.) Private System; 2. Ditch Company; 3. State Project; 4. Federal Project; 5. Irrigation District

App. No. Decree No.	NAME OF APPROPRIATOR TO WHOM DECREED	NAME OF STREAM	Date App. Date Priority	Miner's Inches	In Use	NAME OF DITCH (Water Delivered By)	No.	R/F	Present Irr. Acres	Irrigable Acres
USE #1	CHARLES MC RAE	UNNAMED COULEE	?	ALL	I	MC RAE DITCHES + DIKES	1X	F	12 ~~13~~	—
—	DOD. SPRENDER DITCHES	ON THE SE SW of SEC 36								
		+ 19N-R41E								

NOTE: R—Denotes Regular Irrigation. F—Flood Irrigation.

Adequate Supply: Yes..... No..... Explain.....

Remarks.....

USE #1 HE DOESN'T KNOW WHEN THIS SYSTEM WAS PUT IN. SELF EXPLANATORY

River Basin MISSOURI

Also in: Plat No.	Twp.	Rge.	Plat No.	Twp.	Rge.	Plat No.	Twp.	Rge.
Plat No.	Twp.	Rge.	Plat No.	Twp.	Rge.	Plat No.	Twp.	Rge.

Information From: CHARLES MC RAE

6	5	4	3	2	1
7	8	9	10	11	12
18	17	16	15	14	13
19	20	21	22	23	24
30	29	28	27	26	25
31	32	33	34	35	36

Land Ownership.....

County GARFIELD

T. 19N R. 41E Plat No. 59

Farm Checked: Date 9/4/70

MONTANA WATER RESOURCES BOARD

Water Resources Survey

Photo No. 7-11-79, 6-11-300

By SAM RODRIGUEZ

Legal Land Owner JAMES & John D. MURNION Address JORDAN, MONT.

Operator JAMES MURNION Address

Water is delivered by:— (1.) Private System; 2. Ditch Company; 3. State Project; 4. Federal Project; 5. Irrigation District

App. No. Decree No.	NAME OF APPROPRIATOR TO WHOM DECREED	NAME OF STREAM	Date App. Date Priority	Miner's Inches	In Use	NAME OF DITCH (Water Delivered By)	No.	R/F	Present Irr. Acres	Irrigable Acres
1-64	J.W. HILTON	HEISEL COULEE	Sep 9, 1931	2000	S				—	—
	P.O.D DAM ON HEISEL COULEE									
2/SE #1	JAMES MURNION	UNNAMED COULEE	(1905) AROUND 25yr	All	I	MURNION DIKES (DAM & DITCHES) T19N-R41E	1	F	8	—
	P.O.D. DAM ON THE NWNE of SEC. 7 T19N-R41E									

NOTE: R—Denotes Regular Irrigation. F—Flood Irrigation.

Adequate Supply: Yes..... No..... Explain.....

Remarks

1-64 P.O.D. DAM ON THE NENW of SEC. 32 T19N-R41E STOCK USE only

2/SE #1 A 232 A/F RESERVOIR with A HEADGATE ON IT, USING THE CREEK CHANNEL AS A NATURAL CARRIER TO DITCHES & DIKES

River Basin MISSOURI

Also in: Plat No. 73 Twp. 18N Rge 41E	Plat No..... Twp..... Rge.....	Plat No..... Twp..... Rge.....
Plat No..... Twp..... Rge.....	Plat No..... Twp..... Rge.....	Plat No..... Twp..... Rge.....

Information From: JAMES MURNION

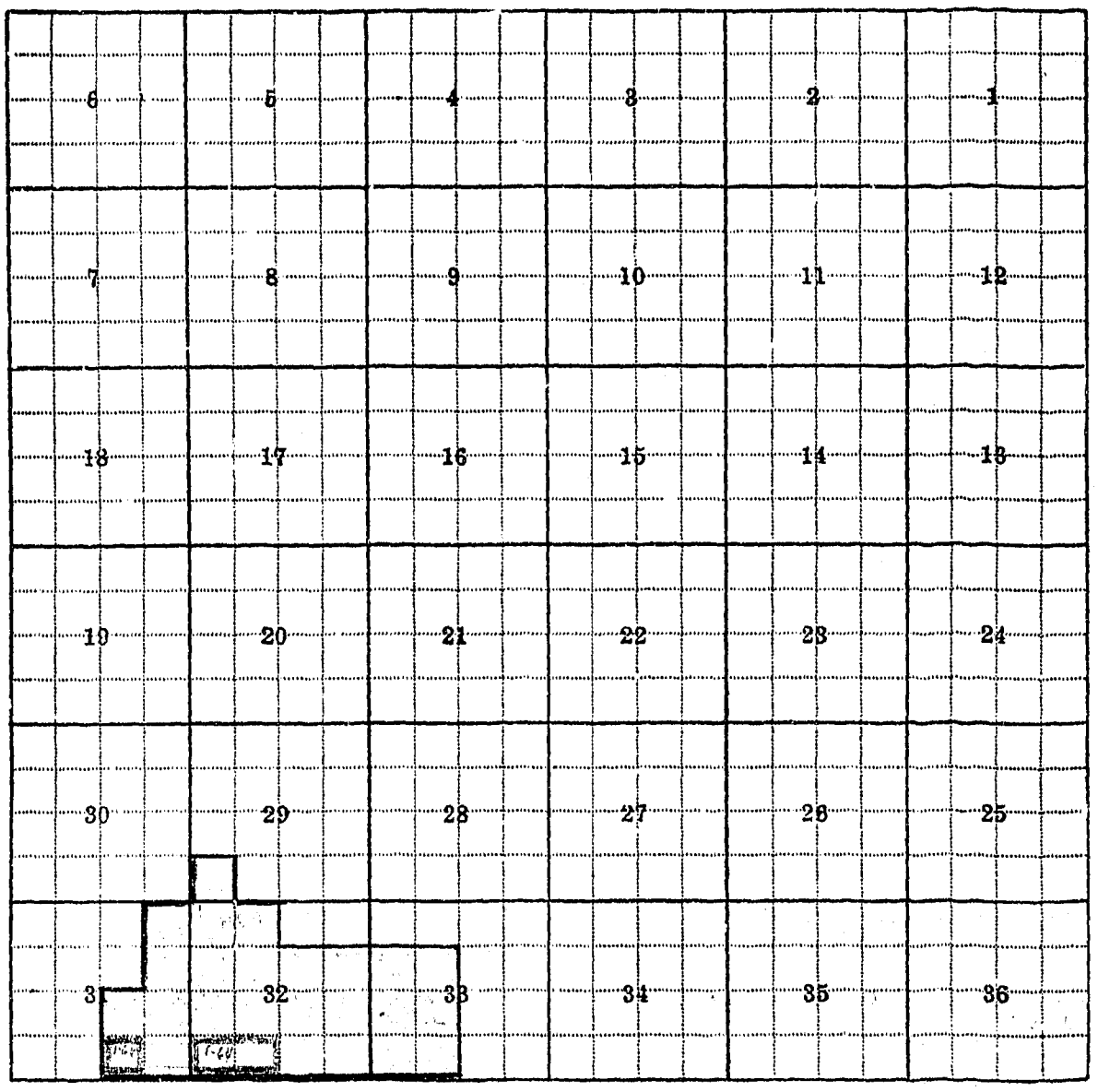

Land Ownership

F-1-A

County GARFIELD

T 19N R 41E Plat No. 59

Farm Checked: Date 9/4/70

Photo No. 7JJ-39, 7JJ-41

By SAM RODRIGUEZ

MONTANA WATER RESOURCES BOARD

Water Resources Survey

Legal Land Owner JAMES J. MURNION

Address JORDAN, MONT.

Operator SAME

Address

Water is delivered by:— (1) Private System; 2. Ditch Company; 3. State Project; 4. Federal Project; 5. Irrigation District

	App. No. Decree No.	NAME OF APPROPRIATOR TO WHOM DECREED	NAME OF STREAM	Date App. Date Priority	Miner's Inches	In Use	NAME OF DITCH (Water Delivered By)	No.	R/F	Present Irr. Acres	Irrigable Acres
	1-555	MIKE ZIMMERMAN	SONNIE COULEE	OCT 8, 1959	12000	S				—	—
		P.O.D. DAM ON THE SWSW 1/4 SEC 30 T14N-R41E									
GW	125192	JIM J. MURNION	WELL-125'	1924	15 PM	STOCK				—	—
GW	125187	JIM J. MURNION	WELL-70' 9"	1924	8 PM	DOM/STOCK				—	—

NOTE: R—Denotes Regular Irrigation. F—Flood Irrigation.

Adequate Supply: Yes..... No..... Explain.....

Remarks.....

* MR. MURNION TOLD ME ABOUT A SYSTEM ON KELLY CREEK WHICH HAS TWO DIKES AND DIVERTS THE WATER INTO THE LEVEL LAND BEFORE SUCH CREEK DUMPS INTO BIG DRY CREEK. I WENT TO THE PLACE AND COULD NOT FIND SUCH DIKES, AND THE LEVEL LAND WAS VERY WELL FILLED UP WITH SAGE BRUSH

River Basin MISSOURI

Also in: Plat No..... Twp..... Rge.....	Plat No..... Twp..... Rge.....	Plat No..... Twp..... Rge.....
Plat No..... Twp..... Rge.....	Plat No..... Twp..... Rge.....	Plat No..... Twp..... Rge.....

Information From:

JAMES MURNION

6	5	4	3	2	1
7	8	9	10	11	12
18	17	16	15	14	13
19	20	21	22	23	24
30	29	28	27	26	25
31	32	33	34	35	36

Land Ownership.....

60
19N42E

F-1-A

County GARFIELD

T. 19N R. 42E Plat No. 60

Farm Checked: Date 9/1/70

Photo No. 6JJ-145, 6JJ-60

By SAM RODRIGUEZ

MONTANA WATER RESOURCES BOARD
Water Resources Survey

Legal Land Owner SARAH HOVERSON "ETAL" Address JORDAN, MONT.

Operator SAME Address

Water is delivered by:— (1.) Private System; 2. Ditch Company; 3. State Project; 4. Federal Project; 5. Irrigation District

App. No. Decree No.	NAME OF APPROPRIATOR TO WHOM DECREED	NAME OF STREAM	Date App. Date Priority	Miner's Inches	In Use	NAME OF DITCH (Water Delivered By)	No.	R/F	Present Irr. Acres	Irrigable Acres
Elsc #1	SARAH HOVERSON	2 UNNAMED COULEES	AROUND 1900	All	I	HOVERSON DIKES + DITCHES	1	F		
	P.O.D. #1 SPREADER DITCHES ON THE NENE of SEC 33								12	—
	P.O.D. #2 SPREADER DITCHES ON THE SWNE of SEC. 33								5	—
	P.O.D. #3 DIKES ON THE NWSE of SEC. 33								4	—
	P.O.D. #4 SPREADER DITCHES ON THE SWNW of SEC. 33								18	—
									56	
2ISE #2	SARAH HOVERSON	2 UNNAMED COULEE	?	All	I	HOVERSON DIKES	1	F	1	—
	P.O.D. DIKE ON THE NESE of SEC. 32 T19N-R42E									
									46	

NOTE: R—Denotes Regular Irrigation. F—Flood Irrigation.

Adequate Supply: Yes..... No..... Explain.....

Remarks

2ISE #1 ON THE SPREDER DITCHES. IRRIGATION DEPENDS ON THE AMOUNT OF RUN OFF IN THE SPRING ON THE DRY COULEE BASIN SEPARATE FOR GRANTEE USAGE SAME TRANSFERRED TO DRAINAGE SUMMARY

River Basin MISSOURI

Also in: Plat No..... Twp..... Rge.....	Plat No..... Twp..... Rge.....	Plat No..... Twp..... Rge.....
Plat No..... Twp..... Rge.....	Plat No..... Twp..... Rge.....	Plat No..... Twp..... Rge.....

Information From: SARAH HOVERSON



Land Ownership

F-1-A

County GARFIELD

T. 19N R. 42E Plat No. 60

Farm Checked: Date 8/6/70

MONTANA WATER RESOURCES BOARD

Water Resources Survey

Photo No. 6-13-142 & 6-13-64

By SAM RODRIGUEZ

Legal Land Owner ROSS BILLING Address JORDAN, MONT.

Operator SAME Address

Water is delivered by:— (1) Private System; 2. Ditch Company; 3. State Project; 4. Federal Project; 5. Irrigation District

App. No. Decree No.	NAME OF APPROPRIATOR TO WHOM DECREED	NAME OF STREAM	Date App. Date Priority	Miner's Inches	In Use	NAME OF DITCH (Water Delivered By)	No.	R/F	Present Irr. Acres	Irrigable Acres
1-219	REG + JOHN W. BILLINGS P.O.D SPRINKLER, PUMPS OR PUMPS ON N+W. BANKS	BIG DRY RIVER	9-15-52	6000	NO(PT)				—	—
* USE #1	ROSS BILLING P.O.D DAM ON THE NWNW of	N.E. of LITTLE DRY CREEK SEC. 3 T14N-R42E	?	All	I	BILLINGS DAM, DITCH + DIKES	1	R[1]	11	—
USE #2	ROSS BILLING P.O.D DAM ON THE SESE	BAKER COULEE of SEC. 3 T14N-R42E.	1938	All	I	(2) BILLINGS DAM, DITCH + DIKES	1	R[2]	70	—
GW 121640	ROSS A. BILLING	WELL (ARTESIAN) 60' 4"	1952	6 PM	D-STOCK	NENW of SEC. 3			—	—

NOTE: R—Denotes Regular Irrigation. F—Flood Irrigation.

Adequate Supply: Yes..... No..... Explain.....

Remarks

* Irrigated extends into plat 46 - sec 34 - 12 ac

USE #1 THEY don't let WATER OUT EVERY YEAR, BUT MOST YEARS THEY do, DEPENDS ON THE AMOUNT of RUN off THEY GET.

USE #2. SYSTEM BELONGS TO BILL BILLINGS, ABOUT 2 ACRES of IRRIGATED LAND falls on ROSS BILLINGS LAND

River Basin MISSOURI

Also in: Plat No..... Twp..... Rge.....	Plat No..... Twp..... Rge.....	Plat No..... Twp..... Rge.....
Plat No..... Twp..... Rge.....	Plat No..... Twp..... Rge.....	Plat No..... Twp..... Rge.....

Information From: MR. BILLINGS

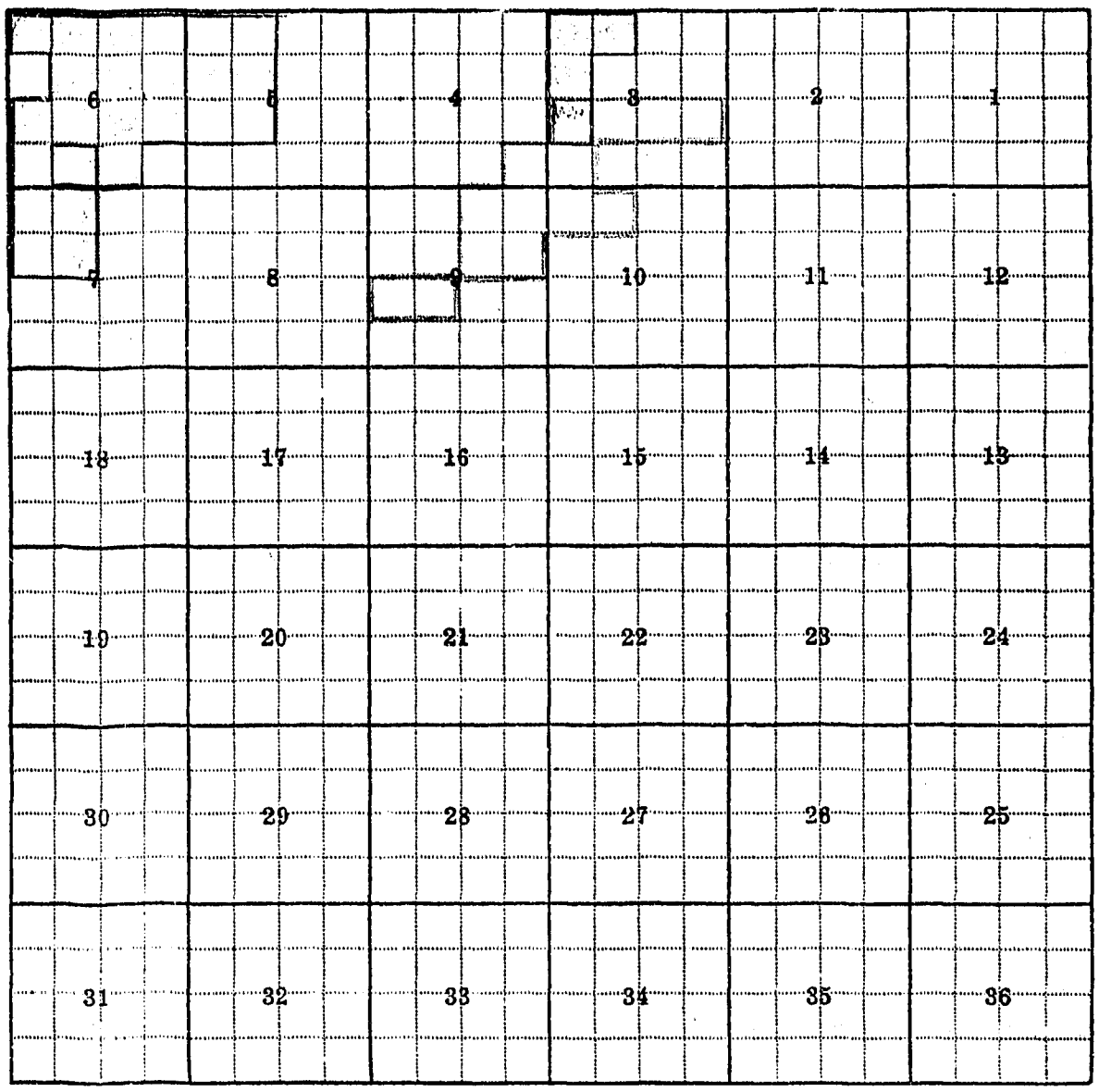

Land Ownership

F-1-A

County GARFIELD

T 19N R 42E Plat No. 60

Farm Checked: Date 9/1/70

MONTANA WATER RESOURCES BOARD

Water Resources Survey

Photo No. 6-15-60

By SAM RODRIGUEZ

Legal Land Owner ANN SOWLE Address BROCKWAY MONT.

Operator NORMAN KERR Address JORDAN MONT

Water is delivered by:— 1. Private System; 2. Ditch Company; 3. State Project; 4. Federal Project; 5. Irrigation District

App. No. Decree No.	NAME OF APPROPRIATOR TO WHOM DECREED	NAME OF STREAM	Date App. Date Priority	Miner's Inches	In Use	NAME OF DITCH (Water Delivered By)	No.	R/F	Present Irr. Acres	Irrigable Acres
21SE	ANN SOWLE	UNNAMED COULEES	1960	ALL	NO	SOWLE DIKES	1	F	—	30Px
	P.O.D. DIKE ON THE NW	NW of SEC. 27								

NOTE: R—Denotes Regular Irrigation. F—Flood Irrigation.

Adequate Supply: Yes..... No..... Explain.....

Remarks.....

USE. NORMAN KERR SAYS THAT HE DOESN'T GET ENOUGH WATER TO BE of BENEFICIAL USE. (IT HAS SOME BENEFICIAL USE BECAUSE WHAT LITTLE BIT of RUN off OR RAIN OR SNOW IN THE DIKES WILL STAY THERE) THATS why I "PX" THE SYSTEM.

River Basin MISSOURI

Also in: Plat No..... Twp..... Rge.....	Plat No..... Twp..... Rge.....	Plat No..... Twp..... Rge.....
Plat No..... Twp..... Rge.....	Plat No..... Twp..... Rge.....	Plat No..... Twp..... Rge.....

Information From: MR. KERR.

6	5	4	3	2	1
7	8	9	10	11	12
18	17	16	15	14	13
19	20	21	22	23	24
30	29	28	27	26	25
31	32	33	34	35	36

Land Ownership

F-1-A

County GARFIELD

T. 19N R. 42E Plat No. 60

Farm Checked: Date 8/27/70

MONTANA WATER RESOURCES BOARD

Water Resources Survey

Photo No. 6JJ-64

By SAM RODRIGUEZ

Legal Land Owner JOHN MAE ROSA BILLING Address JORDAN, MONT.

Operator Bill Billings Address

Water is delivered by:— (1.) Private System; 2. Ditch Company; 3. State Project; 4. Federal Project; 5. Irrigation District

App. No. Decree No.	NAME OF APPROPRIATOR TO WHOM DECREED	NAME OF STREAM	Date App. Date Priority	Miner's Inches	In Use	NAME OF DITCH (Water Delivered By)	No.	R/F	Present Irr. Acres	Irrigable Acres
F-219	REG + John Billings	BIG DRY (RIVER) CK.	9-15-52	6000	NO (PT)				—	—
	P.O.D. SPRINKLER, pump or pumps ON N. + W. BANKS									
2/SE #1	Bill Billings	2 I.T. of BIG DRY (RIVER) CK.	1956	All	I	(B) Billings DIKES	1	F/X	25	—
	P.O.D. DIKE ON the NWSE of SEC. 4 T19N-R42E									
2/SE #2	Bill Billings	BAKER COULEE	1938	All	I	(B) Billings DAM, DITCHES + DIKES	1	R'	—	—
	P.O.D. DAM ON the SESE of SEC. 3 T19N-R42E									
2/SE #3	Bill Billings	BOELK COULEE	1958	All	I	(B) Billings DIKES X	1	F	31	10
	P.O.D. DAM ON THE NENE of SEC. 9 T19N-R42E									
GW USE	Bill Billings	ARTESIAN WELL	1911	?	STOCK	SESW of SEC. 5			—	—
~~GW USE~~	~~Bill Billings~~									
GW USE	Bill Billings	ARTESIAN WELL	1913	?	DOMESTIC	SESW of SEC 3			—	—
GW USE	Bill Billings	WELL	1918	?	STOCK	NENE of SEC. 9			—	—

NOTE: R—Denotes Regular Irrigation. F—Flood Irrigation.

Adequate Supply: Yes..... No..... Explain.....

Remarks.....

2/SE#1 A long DIKE THAT DIVERTS THE WATER INTO A SERIES of DIKES. THE DIKES ARE NOT VERY high therefore filling up AND WATER GOING ON TOP TO THE NEXT.

2/SE#2 A 202 A/F DAM with A PIPE WICH would LET ALL THE WATER, EXCEPT 18 INCHES, TO DRAIN OUT of the DAM.

2/SE#3 THE DAM TO which THIS P.O.D. BELONGS IS WASH OUT, SO ALL THE WATER FROM this DRAINAGE GOES ON THRU UNDER THE ROAD VIA A GREAT BIG CULBERT.
THE P.O.D. should BE A DIKE ON THE NENE of SEC. 9 T19N-R42E

River Basin MISSOURI

Also in: Plat No..... Twp..... Rge.....	Plat No..... Twp..... Rge.....	Plat No..... Twp..... Rge.....
Plat No..... Twp..... Rge.....	Plat No..... Twp..... Rge.....	Plat No..... Twp..... Rge.....

Information From: Bill Billings

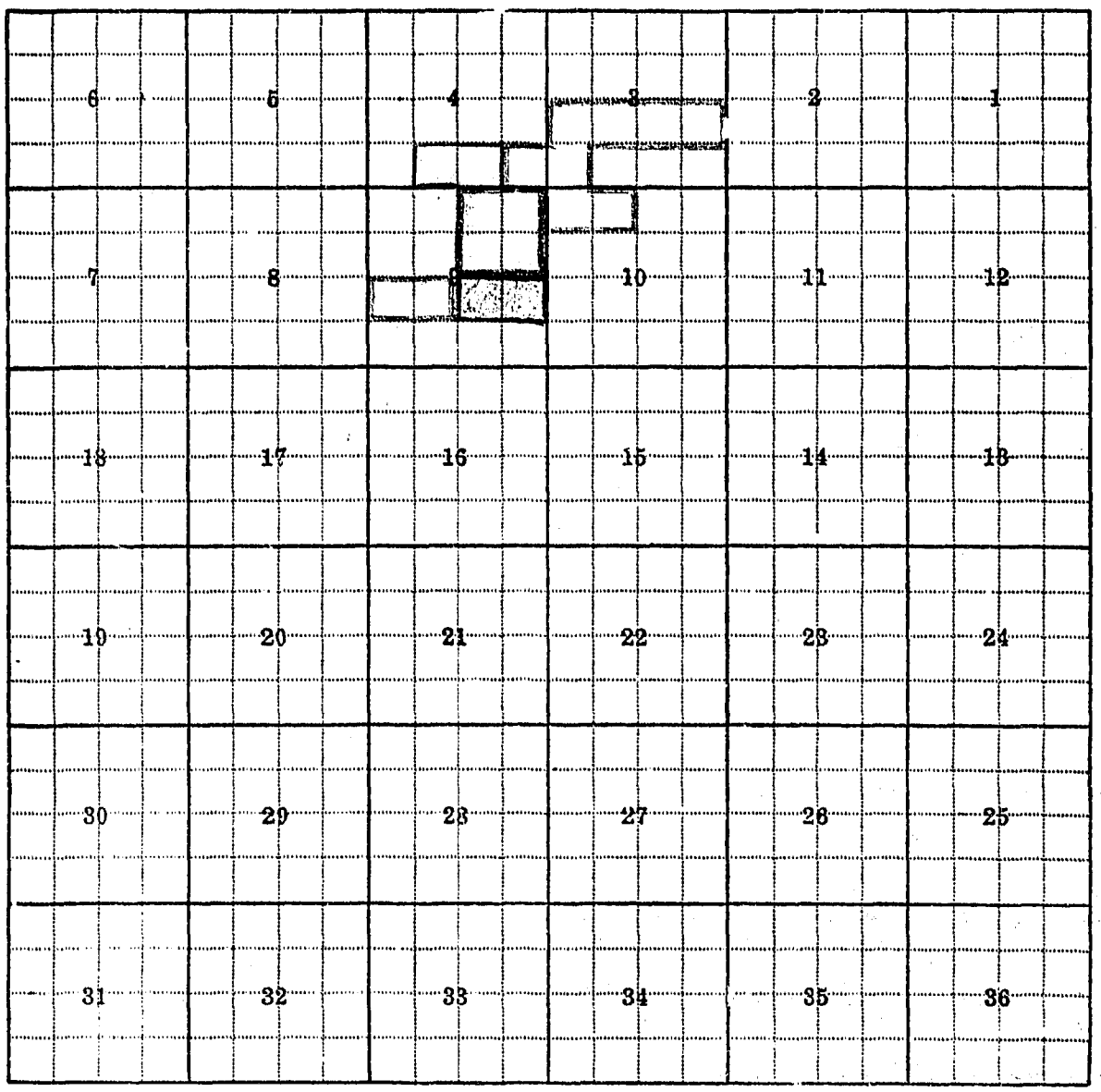

Land Ownership.....

F-1-A

County GARFIELD

T. 19N R. 42E Plat No. 60

Farm Checked: Date

Photo No. GJJ-60, GJJ-62

By SAM RODRIGUEZ

MONTANA WATER RESOURCES BOARD

Water Resources Survey

Legal Land Owner THEODORE + ANNA K. KOUNTZ Address JORDAN, MONT.

Operator SAME Address

Water is delivered by:— 1. Private System; 2. Ditch Company; 3. State Project; 4. Federal Project; 5. Irrigation District

App. No. Decree No.	NAME OF APPROPRIATOR TO WHOM DECREED	NAME OF STREAM	Date App. Date Priority	Miner's Inches	In Use	NAME OF DITCH (Water Delivered By)	No.	R/F	Present Irr. Acres	Irrigable Acres
1-69	DANIEL ANDERSON	CARR COULEE	SEP 22, 1932	1000	S (Pr)				—	—
	P.O. AT A POINT WHERIN THE COULEE IS MARKED WITH A high									
cliff	ON THE NORTH AND DIRECTLY ACROSS IS A BUTTE.									

NOTE: R—Denotes Regular Irrigation. F—Flood Irrigation.

Adequate Supply: Yes..... No..... Explain.....

Remarks.....

River Basin MISSOURI

Also in: Plat No..... Twp..... Rge.....	Plat No..... Twp..... Rge.....	Plat No..... Twp..... Rge.....
Plat No..... Twp..... Rge.....	Plat No..... Twp..... Rge.....	Plat No..... Twp..... Rge.....

Information From:

MRS. KOUNTZ

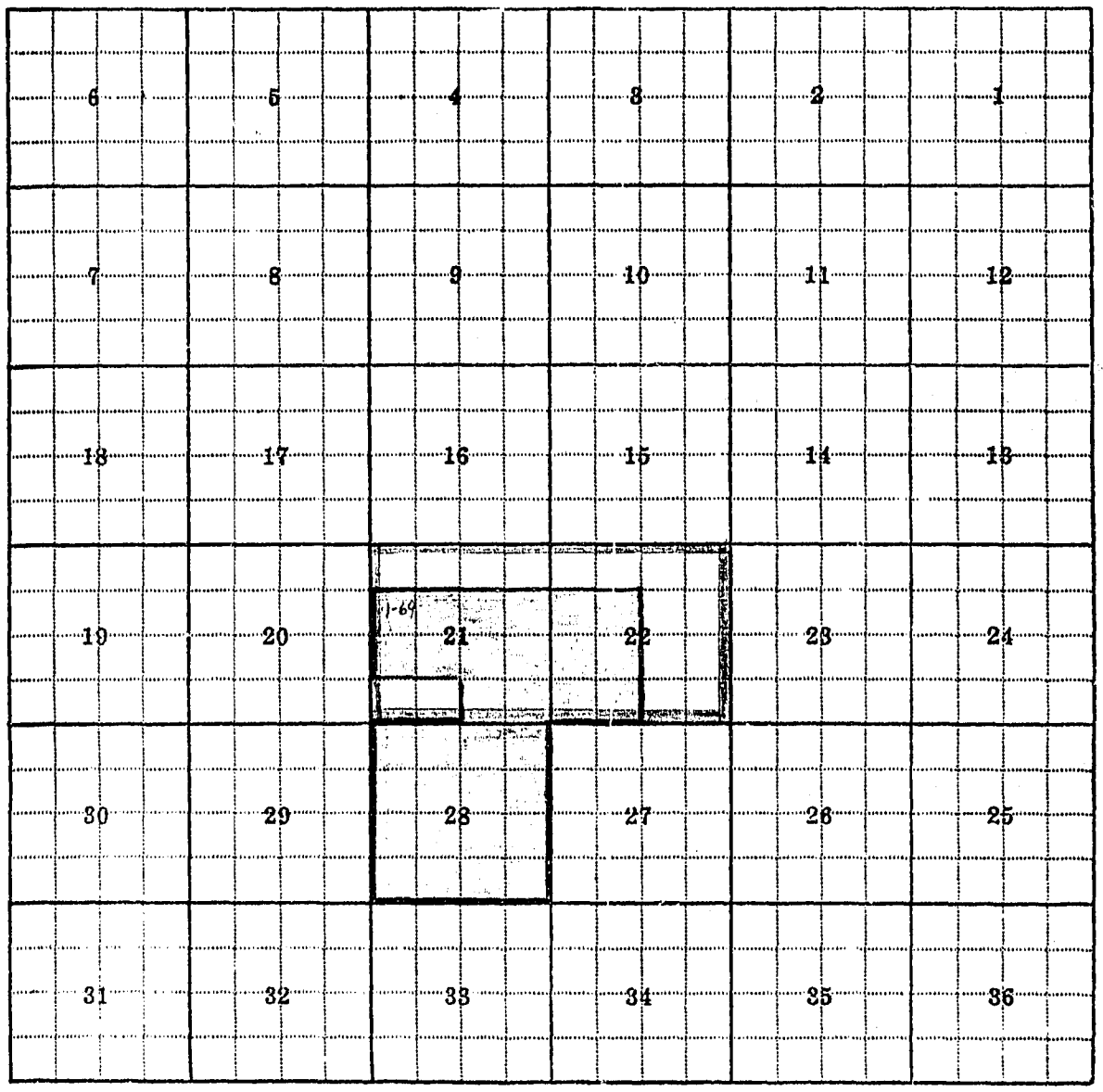

Land Ownership .....

F-1-A

County GARFIELD

T 19N R 42E Plat No. 60

Farm Checked: Date

MONTANA WATER RESOURCES BOARD

Water Resources Survey

Photo No. 6JJ-142, 6JJ-64

By SAM RODRIGUEZ

6JJ-145, 6JJ-144, 6JJ-62

Legal Land Owner USA Address

Operator Address

Water is delivered by:— 1. Private System; 2. Ditch Company; 3. State Project; 4. Federal Project; 5. Irrigation District

App. No. Decree No.	NAME OF APPROPRIATOR TO WHOM DECREED	NAME OF STREAM	Date App. Date Priority	Miner's Inches	In Use	NAME OF DITCH (Water Delivered By)	No.	R/F	Present Irr. Acres	Irrigable Acres
1-219	REG + JOHN BILLINGS	BIG DRY RIVER	9-15-52	6000	NO (PT)				—	—
	P.O.D. SPRINKLER, pump or pumps ON N&W. BANKS									
1-69	DANIEL ANDERSON	CARR COULEE	SEP. 23, 1932	1000 Gal/min	NO (PT)				—	—
	P.O.D. AT A POINT WHEREIN THE COULEE IS MARKED with A high									
	cliff ON THE NORTH and directly ACROSS IS A BUTTE									

NOTE: R—Denotes Regular Irrigation. F—Flood Irrigation.

Adequate Supply: Yes..... No..... Explain

Remarks

River Basin MISSOURI

Also in: Plat No. Twp. Rge.	Plat No. Twp. Rge.	Plat No. Twp. Rge.
Plat No. Twp. Rge.	Plat No. Twp. Rge.	Plat No. Twp. Rge.

Information From:

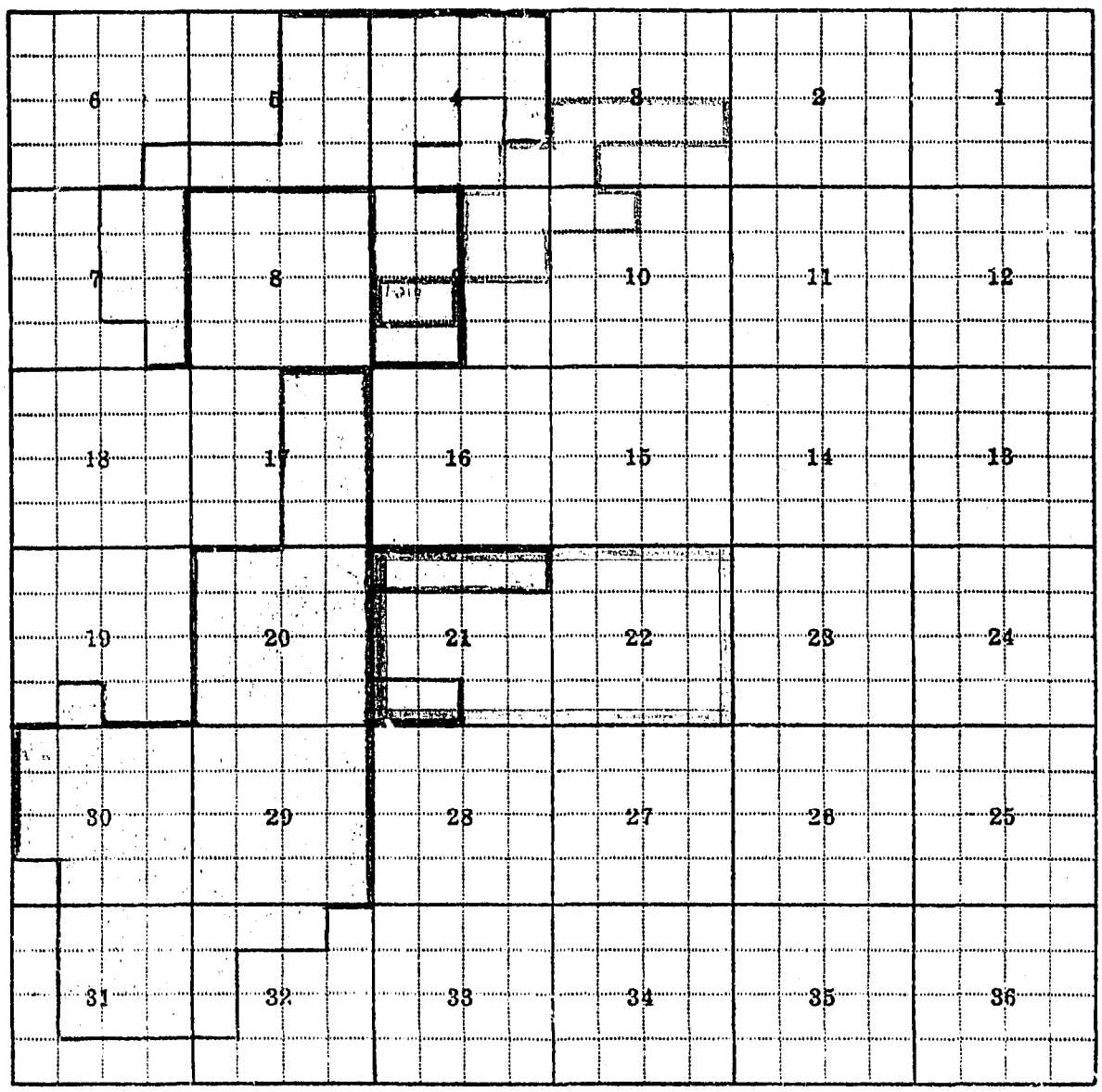

Land Ownership THIS IS NOT ALL THE USA LAND ON THIS TOWNSHIP
FOR MORE INFORMATION SEE OWNERSHIP PLAT

F-1-A

County GARFIELD

T. 24N R. 42E Plat No. 60

Farm Checked: Date

MONTANA WATER RESOURCES BOARD

Water Resources Survey

Photo No. 6L:62

By SAM RODRIGUEZ

Legal Land Owner JOHN & MARGARET McKERLICK Address JORDAN, MONT.

Operator SAME Address

Water is delivered by:— 1. Private System; 2. Ditch Company; 3. State Project; 4. Federal Project; 5. Irrigation District

App. No. Decree No.	NAME OF APPROPRIATOR TO WHOM DECREED	NAME OF STREAM	Date App. Date Priority	Miner's Inches	In Use	NAME OF DITCH (Water Delivered By)	No.	R/F	Present Irr. Acres	Irrigable Acres
1-69	DANIEL ANDERSON	CARR COULEE	SEP 22, 1932	1000 cu. in.	NO (A)				—	—
	POD AT A POINT WHERIN THE	COULEE IS MARKED WITH A								
	HIGH ON THE NORTH AND DIRECTLY	ACROSS IS A BUTTE								

NOTE: R—Denotes Regular Irrigation. F—Flood Irrigation.

Adequate Supply: Yes..... No..... Explain

Remarks

River Basin MISSOURI

Also in: Plat No. Twp. Rge.	Plat No. Twp. Rge.	Plat No. Twp. Rge.
Plat No. Twp. Rge.	Plat No. Twp. Rge.	Plat No. Twp. Rge.

Information From: Mr. John McKerlick

6	5	4	3	2	1
7	8	9	10	11	12
18	17	16	15	14	13
19	20	21	22	23	24
30	29	28	27	26	25
31	32	33	34	35	36

Land Ownership .....

F-1-A

County GARFIELD

T 19N R 42E Plat No. 60

Farm Checked: Date 8/27/70

MONTANA WATER RESOURCES BOARD

Water Resources Survey

Photo No. GJ-60, GJJ-63, GJJ-64

By SAM RODRIGUEZ

Legal Land Owner JOHN & RILLA KERR Address JORDAN, MONT.

Operator SAME Address

Water is delivered by:— 1. Private System; 2. Ditch Company; 3. State Project; 4. Federal Project; 5. Irrigation District

App. No. Decree No.	NAME OF APPROPRIATOR TO WHOM DECREED	NAME OF STREAM	Date App. Date Priority	Miner's Inches	In Use	NAME OF DITCH (Water Delivered By)	No.	R/F	Present Irr. Acres	Irrigable Acres
1-69	DANIEL ANDERSON	CARR COULEE	SEP 22, 1932	1000 Mi	NO (P)				—	—
	P.O.D. AT A POINT WHEREIN	THE COULEE IS MARKED WITH A								
	high cliff on the NORTH AND DIRECTLY ACROSS IS A BUTTE									
GW 124777	JOHN KERR	SPRING			STOCK	NENW of SEC. 13			—	—
GW 124776	JOHN KERR	SPRING			STOCK	SENW of SEC. 14			—	—
GW 124774	JOHN KERR	WELL (ARTESIAN) 200' DEEP	1938	6 PM	D-STOCK	NENW of SEC. 16			—	—

NOTE: R—Denotes Regular Irrigation. F—Flood Irrigation.

Adequate Supply: Yes..... No..... Explain.....

Remarks.....

River Basin MISSOURI

Also in: Plat No..... Twp..... Rge.....	Plat No..... Twp..... Rge.....	Plat No..... Twp..... Rge.....
Plat No..... Twp..... Rge.....	Plat No..... Twp..... Rge.....	Plat No..... Twp..... Rge.....

Information From: JOHN KERR

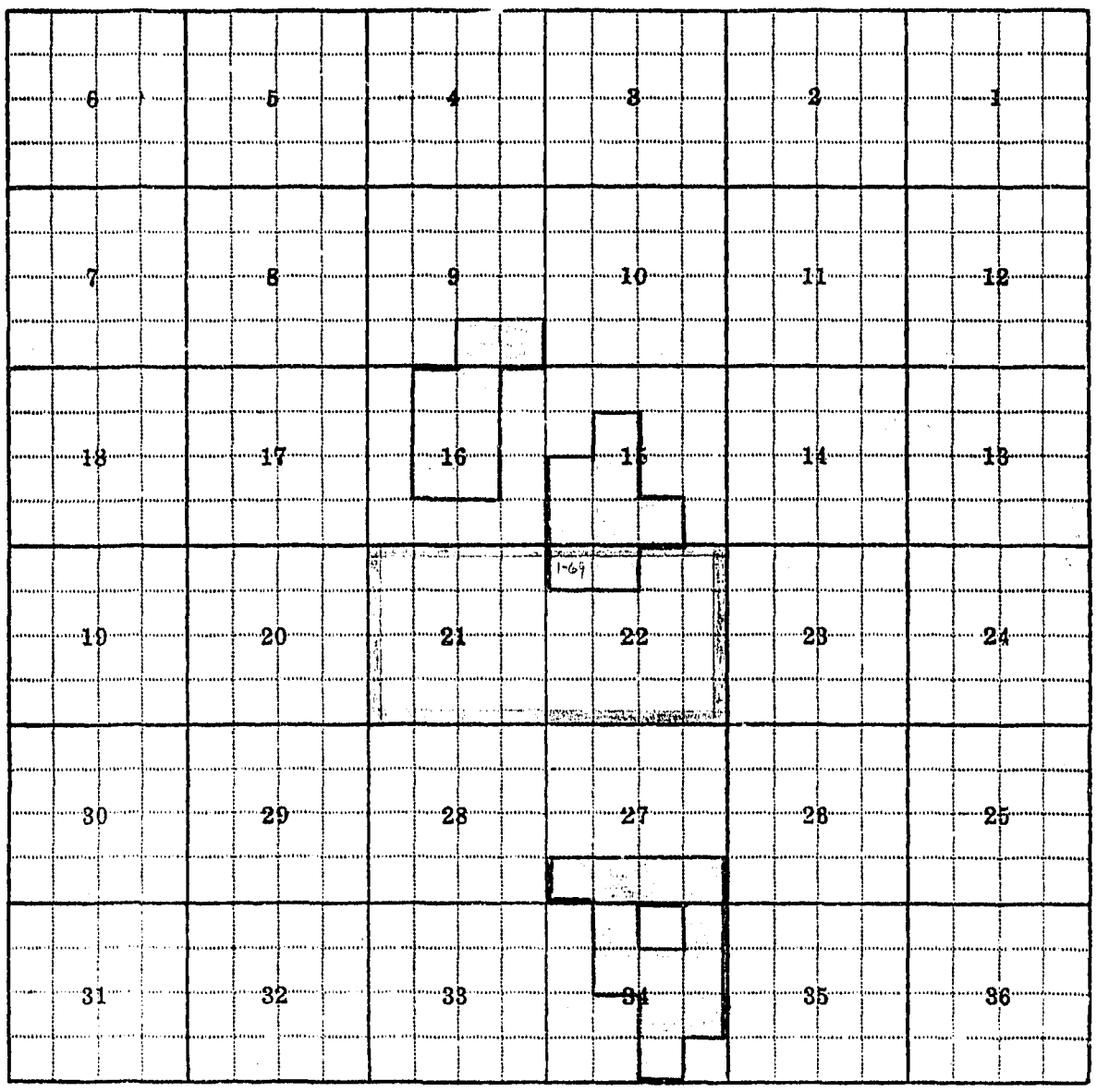

Land Ownership

F-1-A

County GARFIELD

T. 19N R. 42E Plat No. 60

Farm Checked: Date 8/27/70

MONTANA WATER RESOURCES BOARD

Water Resources Survey

Photo No. GJJ-142, GJJ-64

By SAM RODRIGUEZ

Legal Land Owner EDIA BILLING Address JORDAN, MONT.

Operator Address

Water is delivered by:— 1. Private System; 2. Ditch Company; 3. State Project; 4. Federal Project; 5. Irrigation District

App. No. Decree No.	NAME OF APPROPRIATOR TO WHOM DECREED	NAME OF STREAM	Date App. Date Priority	Miner's Inches	In Use	NAME OF DITCH (Water Delivered By)	No.	R/F	Present Irr. Acres	Irrigable Acres
1-219	REG. JOHN W. BILLINGS	BIG DRY RIVER	9-15-52	6000	NO (PT)				—	—
	PO.Q SPRINKLER, PUMP OR	PUMPS ON N.+W. BANKS								

NOTE: R—Denotes Regular Irrigation. F—Flood Irrigation.

Adequate Supply: Yes..... No..... Explain.....

Remarks.....

River Basin MISSOURI

Also in: Plat No. Twp. Rge.	Plat No. Twp. Rge.	Plat No. Twp. Rge.
Plat No. Twp. Rge.	Plat No. Twp. Rge.	Plat No. Twp. Rge.

Information From: BILL BILLINGS

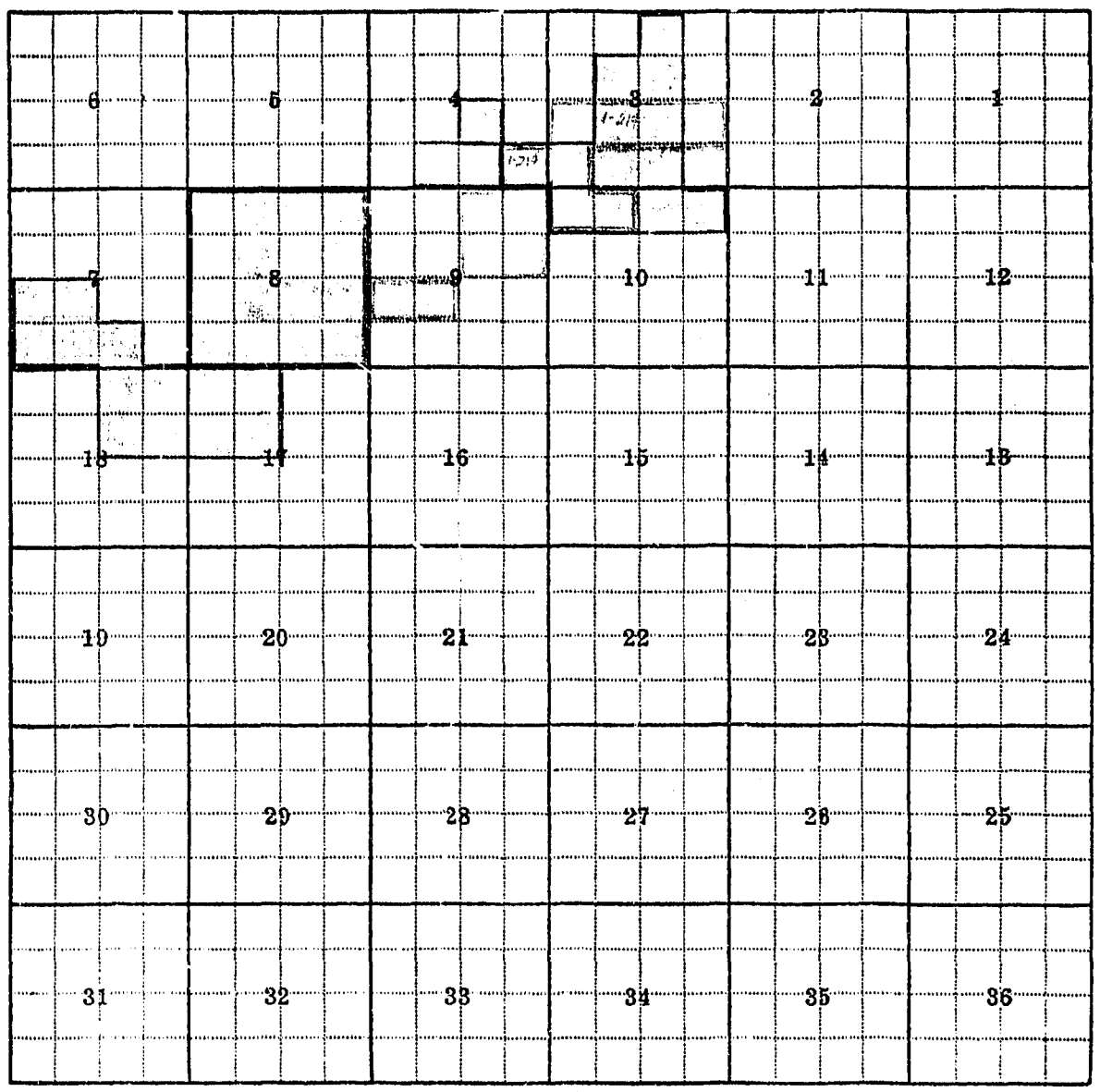

Land Ownership .....

.....

.....

61
18N29E

PAGE 2 OF 2

F-1-A

County GARFIELD T 18 R 29 Plat No. 61

Farm Checked: Date 9-16-70

MONTANA WATER RESOURCES BOARD
Water Resources Survey

Photo No.

By G. WISEMAN

Legal Land Owner MARCUS MATOVICH Address SAND SPRINGS

Operator SAME Address SAME

Water is delivered by:— (1) Private System; 2. Ditch Company; 3. State Project; 4. Federal Project; 5. Irrigation District

App. No. Decree No.	NAME OF APPROPRIATOR TO WHOM DECREED	NAME OF STREAM	Date App. Date Priority	Miner's Inches	In Use	NAME OF DITCH (Water Delivered By)	No.	R/F	Present Irr. Acres	Irrigable Acres
* 1-223	HERBERT F. AND CARL L.	MUSSELSHELL RIVER	10-8-52	5000	NO	MATOVICH RAISED DITCH	1	R1	—	14 (A)
	KIETH Keith					PUMP				
P.O.D.	NESE SEC 13 T18N-R29E									

NOTE: R—Denotes Regular Irrigation. F—Flood Irrigation.

Adequate Supply: Yes..... No..... Explain.....

Remarks

* P.X. BILL HEDMAN SAID MR. MATOVICH HASN'T IRR THIS FIELD FOR TWO YEARS. THE REASON FOR NOT IRR IS HE HAS SO MUCH OTHER HAY PRODUCING FIELDS HE JUST DOESN'T HAVE THE TIME, NOR DOES HE NEED THE HAY. HE SAID HE INTENDS TO IRR IN THE FUTURE.

THE REASON FOR PLACING 1-223 (N.W.R.) IS THIS LAND IN SEC 13 WAS THE [redacted] KIETH PLACE AND [redacted]HE PUT THE SYSTEM IN.

WELLS ARE LOCATED IN PLAT 63

River Basin MUSSELSHELL

Also in:	Plat No.	Twp.	Rge.	Plat No.	Twp.	Rge.	Plat No.	Twp.	Rge.
	Plat No.	Twp.	Rge.	Plat No.	Twp.	Rge.	Plat No.	Twp.	Rge.

Information From:

JOHN HEDMAN (FOREMAN)

F-1-A

PAGE 1 OF 2

County GARFIELD

T. 18N R. 29E Plat No. 6-1

Farm Checked: Date 9-16-70

MONTANA WATER RESOURCES BOARD

Water Resources Survey

Photo No. 1JJ-21, 1JJ-23, 1JJ-35

By G. WISEMAN

Legal Land Owner MARCUS MATOVICH Address SAND SPRINGS

Operator SAME Address SAME

Water is delivered by:— (1) Private System; 2. Ditch Company; 3. State Project; 4. Federal Project; 5. Irrigation District

App. No. Decree No.	NAME OF APPROPRIATOR TO WHOM DECREED	NAME OF STREAM	Date App. Date Priority	Miner's Inches	In Use	NAME OF DITCH (Water Delivered By)	No.	R/F	Present Irr. Acres	Irrigable Acres
1-325	S. E. COON & VANCE	MUSSELSHELL RIVER	10-2-52	550	I (P)	MATOVICH PUMP	I	R	40	—
	ALBERT COON					AND DITCHES		R1		
P.O.D.	PUMP SW SE SEC 36 T18N-R29E									
USE RIGHT	MARCUS MATOVICH	MUSSELSHELL RIVER	1955	200	I	MATOVICH PUMP, PIPE	(SUPPLEMENTARY)			
P.O.D.	PUMP SESE SEC 24	T18N-R29E				AND DIKES				
									57	—
~~USE RIGHT~~	~~MARCUS MATOVICH~~	~~UNNAMED COULEE~~	~~1955~~	~~ALL~~	~~I~~	~~MATOVICH~~ [redacted] ~~DIKES~~	~~1~~	~~R~~		
~~P.O.D.~~	~~COULEE IN SW SE SEC 19 T18N-R30E~~							~~R1~~		
~~USE RIGHT~~	~~MARCUS MATOVICH~~	~~MUSSELSHELL RIVER~~	~~JUNE 1966~~	~~500~~	~~I~~	~~MATOVICH PUMP,~~	~~1~~	~~R~~		
~~P.O.D.~~	~~PUMP NW NE SEC 24 T18N-R29E~~					~~PIPE & SPRINKLERS~~				
USE RIGHT	MARCUS MATOVICH	MUSSELSHELL RIVER	JUNE 1966	5[illegible]	I	MATOVICH PUMP, PIPE AND SPRINKLERS	1	R	60	—
P.O.D.	PUMP SESE SEC 13	T18N-R29E						R1		

NOTE: R—Denotes Regular Irrigation. F—Flood Irrigation.

Adequate Supply: Yes..... No..... Explain.....

Remarks.....

NOT IRR = THE FIELD NEXT TO HIS, THAT ON THE PHOTO SHOW DIKES, HAS BEEN MADE INTO A AIRFIELD FOR HIS AIRPLANE THE DIKES HAVE BEEN LEVELED SO THERE ARE NO MORE.

River Basin MUSSELSHELL

Also in: Plat No. Twp. Rge.	Plat No. Twp. Rge.	Plat No. Twp. Rge.
Plat No. Twp. Rge.	Plat No. Twp. Rge.	Plat No. Twp. Rge.

Information From:

BILL HEDMAN (FOREMAN)

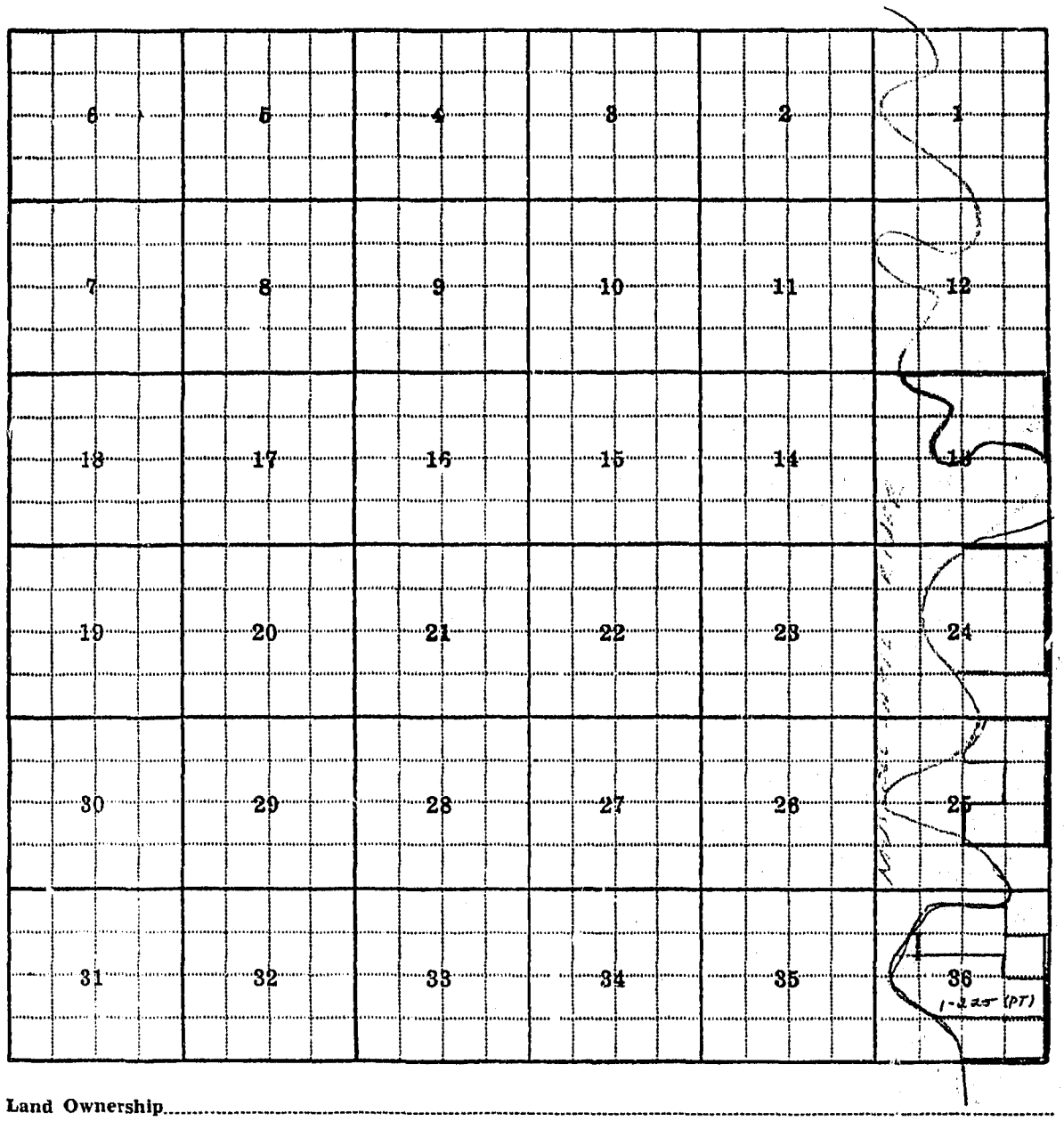

Land Ownership

F-1-A

County GARFIELD

T 18N R 29E Plat No. 61

Farm Checked: Date 9-16-70

MONTANA WATER RESOURCES BOARD

Water Resources Survey

Photo No. 177-21, 177-35

By G. WISEMAN

Legal Land Owner U.S.A. Address SANO SPRINGS

Operator LESSEE MARCUS NATOVICH Address SAME

Water is delivered by:— 1. Private System; 2. Ditch Company; 3. State Project; 4. Federal Project; 5. Irrigation District

App. No. Decree No.	NAME OF APPROPRIATOR TO WHOM DECREED	NAME OF STREAM	Date App. Date Priority	Miner's Inches	In Use	NAME OF DITCH (Water Delivered By)	No.	R/F	Present Irr. Acres	Irrigable Acres
1-225	S.E. COON & VANCE	MUSSELSHELL RIVER	OCT 8-82	~~550~~	NO				—	—
	ALBERT COON			100 C.F.S.						
M-297	ANDREW HARRIS	MUSSELSHELL RIVER	MAY 8-1913	500	NO				—	—
M-281	CHARLES E. THOMPSON	Bratton ~~BRATTON~~ COULEE	3-30-1916	ALL ~~4600~~	NO				—	—

NOTE: R—Denotes Regular Irrigation. F—Flood Irrigation.

Adequate Supply: Yes..... No..... Explain.....

Remarks.....

River Basin MUSSELSHELL

Also in: Plat No..... Twp..... Rge.....	Plat No..... Twp..... Rge.....	Plat No..... Twp..... Rge.....
Plat No..... Twp..... Rge.....	Plat No..... Twp..... Rge.....	Plat No..... Twp..... Rge.....

Information From:

BILL HEDMAN

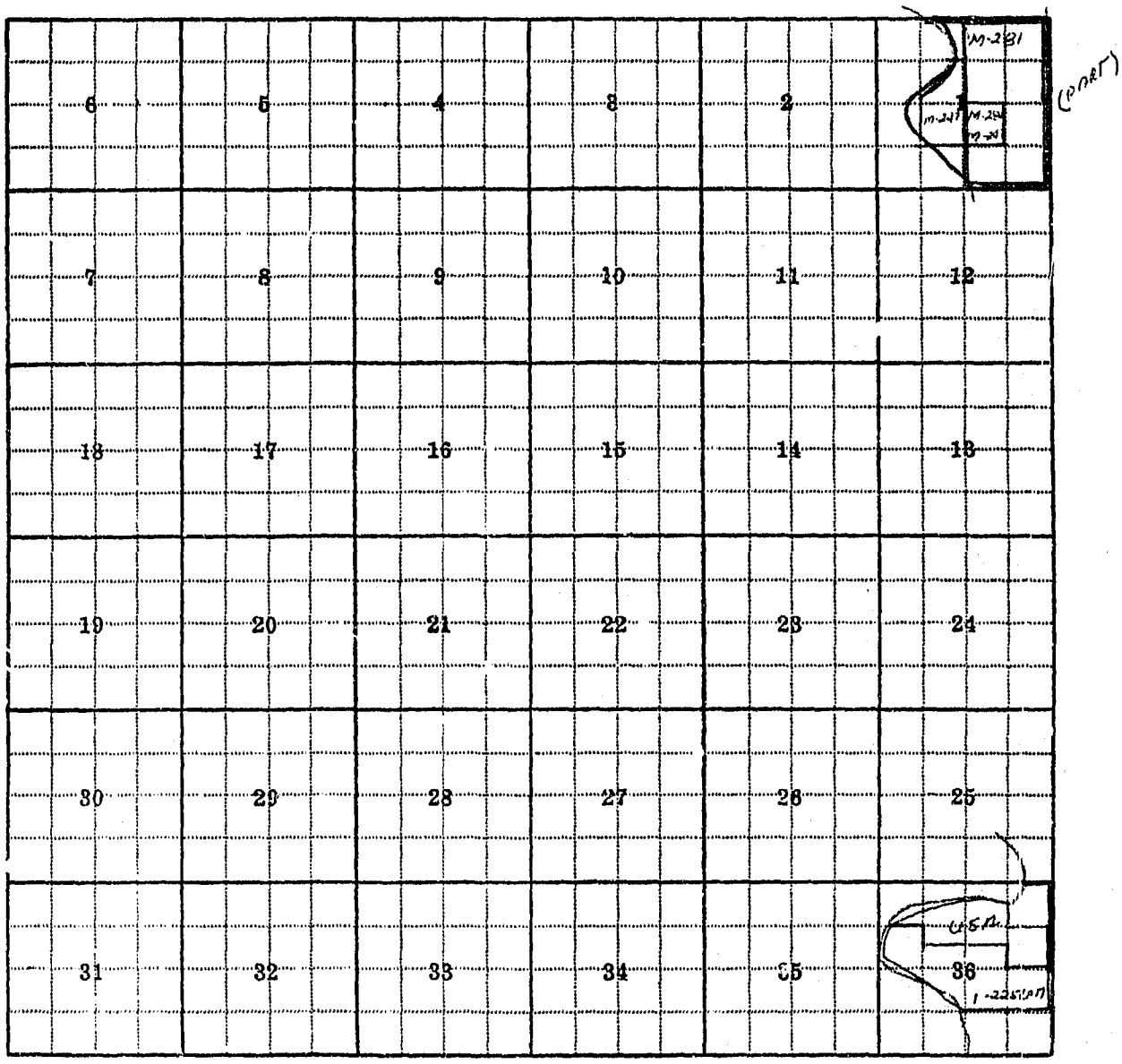

Land Ownership U.S.A. SEE OWNERSHIP FOR MORE USA LAND

F-1-A

County GARFIELD T. 18 N. R. 31 E. Plat No. 61

Farm Checked: Date 9-16-70

MONTANA WATER RESOURCES BOARD

Water Resources Survey

Photo No. 1 II-21

By G. WISEMAN

Legal Land Owner U.S.A. Address SAND SPRINGS

Operator LESSEE MARCUS MATOVICH Address SAME

Water is delivered by:— (1) Private System; 2. Ditch Company; 3. State Project; 4. Federal Project; 5. Irrigation District

App. No. Decree No.	NAME OF APPROPRIATOR TO WHOM DECREED	NAME OF STREAM	Date App. Date Priority	Miner's Inches	In Use	NAME OF DITCH (Water Delivered By)	No.	R/F	Present Irr. Acres	Irrigable Acres
1-225	S.F. COON & VANCE	MUSSELSHELL RIVER	10-8-52	550 GPM	I	UTI MATOVICH PUMP	1	R	—	—
	ALBERT COON					AND DITCHE		R'		
D.O.D	PUMP SWSE SEC	26 T18N-R29E								

NOTE: R—Denotes Regular Irrigation. F—Flood Irrigation.

Adequate Supply: Yes..... No..... Explain.....

Remarks.....

SEE MARCUS MATOVICH FIELD FORM FOR MORE INFORMATION

River Basin MUSSELSHELL

Also in: Plat No..... Twp..... Rge.....	Plat No..... Twp..... Rge.....	Plat No..... Twp..... Rge.....
Plat No..... Twp..... Rge.....	Plat No..... Twp..... Rge.....	Plat No..... Twp..... Rge.....

Information From:

BILL HEDMAN

6	5	4	3	2	1
7	8	9	10	11	12
18	17	16	15	14	13
19	20	21	22	23	24
30	29	28	27	26	25
31	32	33	34	35	36

Land Ownership.

F-1-A

PAGE 2 OF 2

County GARFIELD

T. 18 R. 30 Plat No. 62

Farm Checked: Date 9-16

MONTANA WATER RESOURCES BOARD

Water Resources Survey

Photo No. ACC

By G. WISEMAN

Legal Land Owner MARCUS MATOVICH Address SAND SPRINGS

Operator SAME Address SAME

Water is delivered by:—(1) Private System; 2. Ditch Company; 3. State Project; 4. Federal Project; 5. Irrigation District

App. No. Decree No.	NAME OF APPROPRIATOR TO WHOM DECREED	NAME OF STREAM	Date App. Date Priority	Miner's Inches	In Use	NAME OF DITCH (Water Delivered By)	No.	R/F	Present Irr. Acres	Irrigable Acres
USE RIGHT	MARCUS MATOVICH	UNNAMED COULEE	1952	ALL	I	MATOVICH DIKE	1	F	10	
P.O.D	DIKE SE NW SEC	T18-30E								
	Sec. 18									
*B-348	John L. Powton	Lodge Pole Cr.	9-8-1905	200	NO					
	P.O.D. AT OR NEAR 1 1/2 MILES ABOVE WHERE									
	S.FK. LODGE POLE CREEK EMPTIES INTO									
	LODGE POLE CR.									

NOTE: R—Denotes Regular Irrigation. F—Flood Irrigation.

Adequate Supply: Yes..... No..... Explain.....

Remarks.....

* B-348 WAS AN NLD. found & put in the field form in the office 10-27-71

River Basin MUSSELSHELL

Also in: Plat No. ..... Twp..... Rge.....	Plat No..... Twp..... Rge.....	Plat No..... Twp..... Rge.....
Plat No..... Twp..... Rge.....	Plat No..... Twp..... Rge.....	Plat No..... Twp..... Rge.....

Information From:

BILL HEDMAN

F-1-A

PAGE 1 OF 2

County GARFIELD

T 18 R 30 Plat No 62

Farm Checked: Date 9-16-70

MONTANA WATER RESOURCES BOARD
Water Resources Survey

Photo No. ALL

By G. WISEMAN

Legal Land Owner MARCUS AND RUBY MATOVICH Address SAND SPRINGS

Operator SAME Address SAME

Water is delivered by:— (1) Private System; 2. Ditch Company; 3. State Project; 4. Federal Project; 5. Irrigation District

App. No. Decree No.	NAME OF APPROPRIATOR TO WHOM DECREED	NAME OF STREAM	Date App. Date Priority	Miner's Inches	In Use	NAME OF DITCH (Water Delivered By)	No.	R/F	Present Irr. Acres	Irrigable Acres
M-245	LILLIE B. SMITH	S.E. LODGE POLE CRK	MAY 9-1913	40	NO				—	—
* ~~M~~-1-222	HERBERT E. KIETH & CARL L. KIETH P.O.D. SE¼ NE¼	MUSSELSHELL RIVER SEC 12 T18N-R29E	OCT 8-1952	3000	NO	MATOVICH PUMPSITE & RAISED DITCH	1	R	—	14 (PX)
125392	MARCUS MATOVICH	FLOWING WELL	JUNE 1950	GUARD 5	5	P.O.D. SE¼SW SEC 17 T18-R30			—	—
125393	MARCUS MATOVICH	FLOWING WELL	1959	10	S-D	P.O.D. NW¼NW 19 T18-R30			—	—
125399	MARCUS MATOVICH	FLOWING WELL	DEC 20, 1946	5	5	P.O.D. SW¼NW SEC 28 T18-R30			—	—
** USE RIGHT P.O.D. SW NW SEC 18 T18N-R30E	MARCUS MATOVICH	LODGE POLE CREEK	1952	200	NO	MATOVICH PUMPSITE & RAISED DITC	1	R	—	5 (PX)

NOTE: R—Denotes Regular Irrigation. F—Flood Irrigation.

Adequate Supply: Yes ..... No. ..... Explain .....

Remarks

* THIS WRL IS USED IN PLAT 61

** MATOVICH HASN'T IRR THIS FIELD FOR TWO YEARS, LACK OF DESIRE.

DIKE IN THE NW¼ SEC 18 WAS FOR COLLECTING DRAINAGE AND RUNNING IT ONTO HIS FIELD THAT KNOW IS USED FOR A AIRFIELD, DIKES IN FIELD HAVE BEEN LEVELED RIGHT DOWN THE MIDDLE OF THE FIELD. THE DIKE HOLDS WATER AWAY FROM HIS YARD, FLOOD CONTROL IS WHAT HE SAID IT WAS USED FOR NOW — SUPPLEMENTS USE ON Pg. 2

River Basin MUSSELSHELL

Also in: Plat No. ..... Twp. ..... Rge.	Plat No. ..... Twp. ..... Rge.	Plat No. ..... Twp. ..... Rge. .....
Plat No. ..... Twp. ..... Rge.	Plat No. ..... Twp. ..... Rge.	Plat No. ..... Twp. ..... Rge. .....

Information From:
BILL HEDMAN
[redacted]

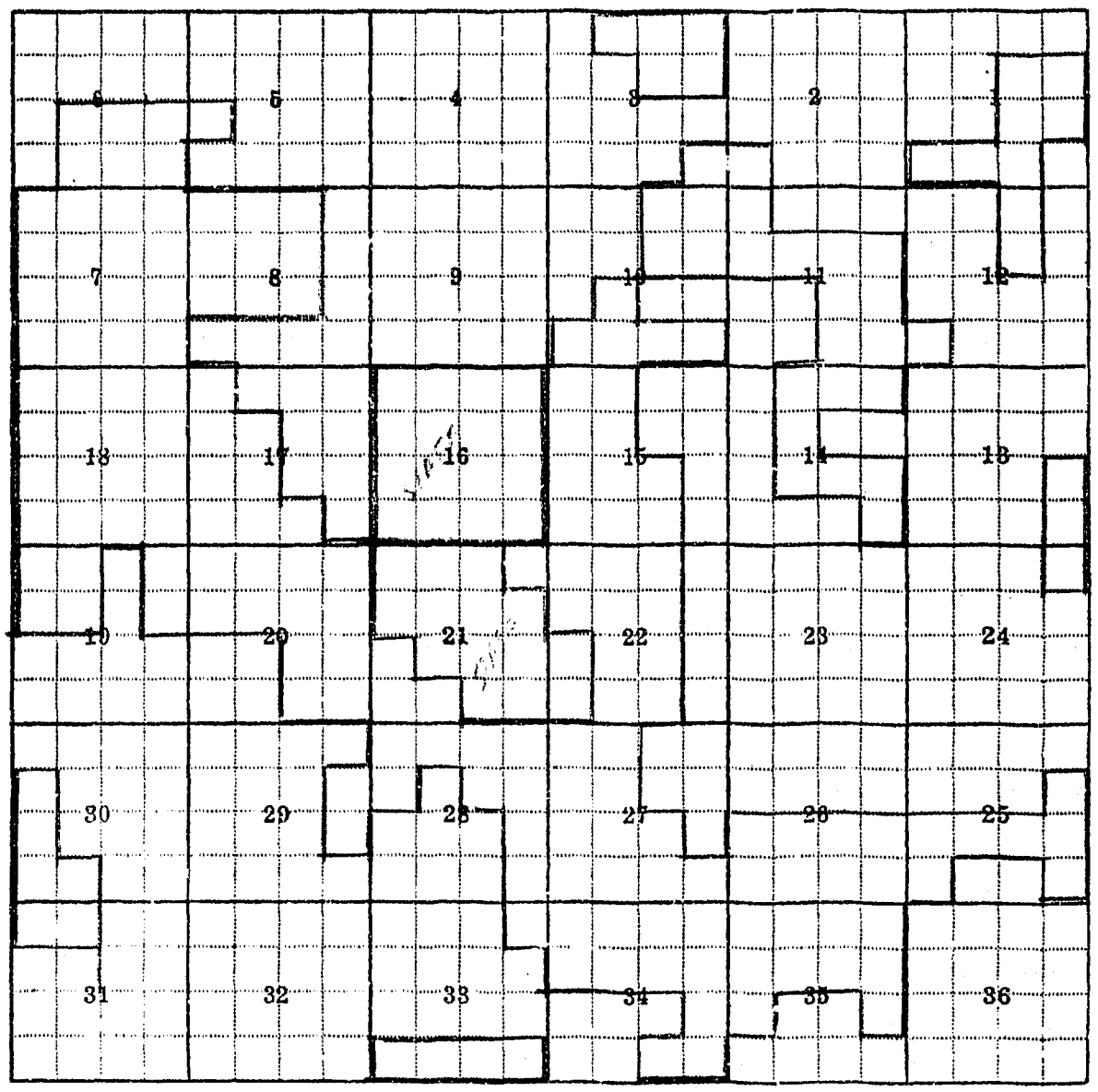

Land Ownership

64
18N32E

F-1-A

County GARFIELD

T. 18 N. R. 32 E. Plat No. 64

Farm Checked: Date 10-26-71

Photo No.

By SAM RODRIGUEZ

MONTANA WATER RESOURCES BOARD

Water Resources Survey

Legal Land Owner W. J. BROWN SR. & JR. Address

Operator Address

Water is delivered by:— 1. Private System; 2. Ditch Company; 3. State Project; 4. Federal Project; 5. Irrigation District

App. No. Decree No.	NAME OF APPROPRIATOR TO WHOM DECREED	NAME OF STREAM	Date App. Date Priority	Miner's Inches	In Use	NAME OF DITCH (Water Delivered By)	No.	R/F	Present Irr. Acres	Irrigable Acres
* B-162	RAYMOND SHOREY	LODGE POLE CR.	8-1-1903	200	NO					
** ALSO IN USA LAND										

NOTE: R—Denotes Regular Irrigation. F—Flood Irrigation.

Adequate Supply: Yes..... No..... Explain.....

Remarks.....

* IT WAS UNDER THE W.I.D.'S LIST, IT should PROBABLY BELONG IN THIS OWNERSHIP & USA OWNERSHIP.

THIS FIELD FORM WAS MADE IN OFFICE

River Basin.....

Also in: Plat No.	Twp.	Rge.	Plat No.	Twp.	Rge.	Plat No.	Twp.	Rge.
Plat No.	Twp.	Rge.	Plat No.	Twp.	Rge.	Plat No.	Twp.	Rge.

Information From:

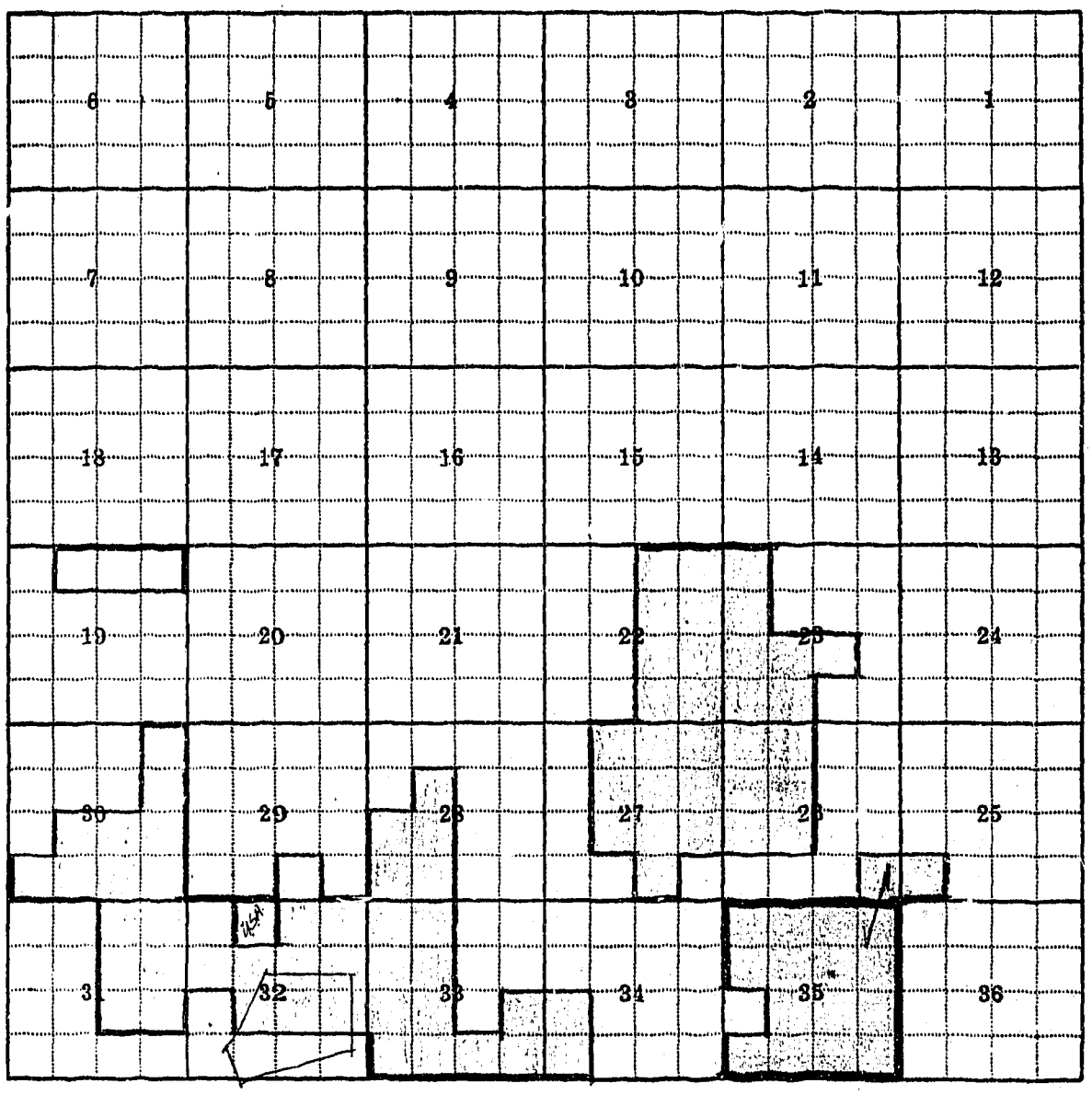

Land Ownership

PAGE 1 OF 2

County GARFIELD

T. 18N R. 32E. Plat No. 64

Farm Checked: Date 9-29-70

MONTANA WATER RESOURCES BOARD

Water Resources Survey

Photo No. 9JJ-95, 2JJ-69

By G. WISEMAN

3JJ-105, 2JJ-66

Legal Land Owner FRANK & MAXINE WITT Address SAND SPRINGS

Operator SAME Address SAME

Water is delivered by:— (1.) Private System; 2. Ditch Company; 3. State Project; 4. Federal Project; 5. Irrigation District

App. No. Decree No.	NAME OF APPROPRIATOR TO WHOM DECREED	NAME OF STREAM	Date App. Date Priority	Miner's Inches	In Use	NAME OF DITCH (Water Delivered By)	No.	R/F	Present Irr. Acres	Irrigable Acres
1-190	FRANK WITT	UNNAMED COULEE	OCT 9-1950	800	I	WITT DIKES	1	F	4	
P.O.D	DIKES SW NE SEC 35 T18N-R32E									
2-93	FRANK WITT	FENCE (DODGE) COULEE UNNAMED COULEE	APPR. 5-6 4-25-60	200 A/F	I	WITT DIKES & DITCH	1	R^2	SUPPLEMENTAL WATER	
P.O.D	DIKE NE¼ SEC 36 T18-R32									
1-269	FRANK WITT FENCE	N. FORK LODGE POLE CRK (DODGE) COULEE & TRIBS	DEC 8-59	200 A/F	I	WITT DIKES & DITCH	1	R^2	160	—
P.O.D	DIKE NE¼ SEC 36 T18N-R32E									
2-25	FROM FILE									
1-189	FRANK WITT	N. FORK LODGE POLE CRK	OCT 9-50	800	I	WITT DIKES	1	F	40	
P.O.D	(1) SW¼, SE¼, N½ SW	SEC 35 & 36								
1-125	FRANK WITT	N.F. LODGE POLE CRK & COTTONWOOD CRK	8-26-35	1000	I/S	WITT DAM & DITCH	1	R^2	8	—
P.O.D.	DAM SW SE SEC 31	T18N-R33E								

NOTE: R—Denotes Regular Irrigation. F—Flood Irrigation.

Adequate Supply: Yes..... No..... Explain.....

Remarks.....

River Basin MUSSELSHELL

Also in:								
Plat No. 79	Twp. 17N	Rge. 32E	Plat No.	Twp.	Rge.	Plat No.	Twp.	Rge.
Plat No.	Twp.	Rge.	Plat No.	Twp.	Rge.	Plat No.	Twp.	Rge.

Information From:

FRANK WITT

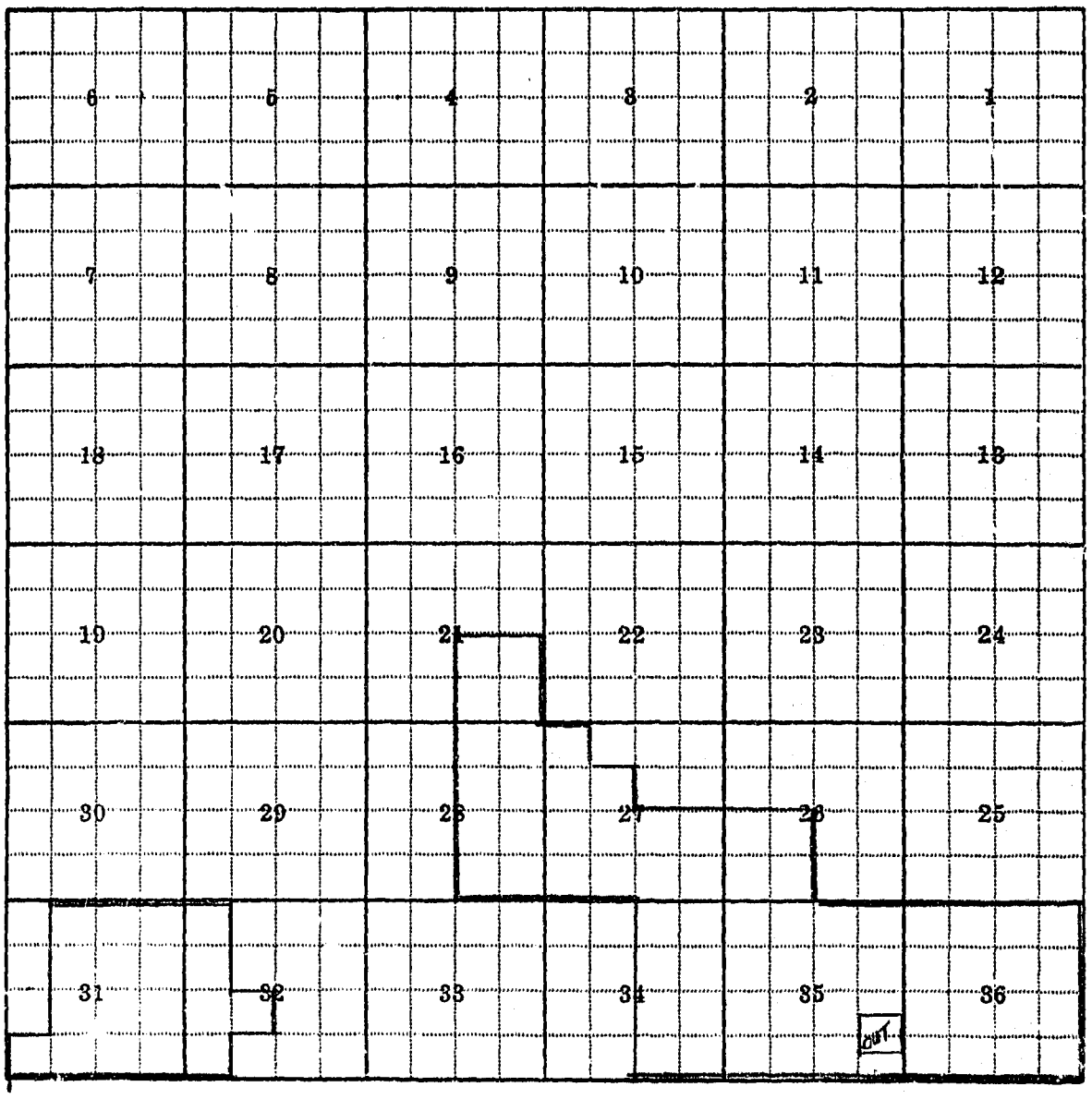

Land Ownership

F-1-A

PAGE 2 OF 2

County GARFIELD

T 18 R 32 Plat No. 64

Farm Checked: Date 9-29-70

MONTANA WATER RESOURCES BOARD

Water Resources Survey

Photo No. 27-95, 27-64, 27-105, 27-66

By G. WISEMAN

Legal Land Owner FRANK WITT

Address SAND SPRINGS

Operator SAME

Address SAME

Water is delivered by:— (1) Private System; 2. Ditch Company; 3. State Project; 4. Federal Project; 5. Irrigation District

App. No. Decree No.	NAME OF APPROPRIATOR TO WHOM DECREED	NAME OF STREAM	Date App. Date Priority	Miner's Inches	In Use	NAME OF DITCH (Water Delivered By)	No.	R/F	Present Irr. Acres	Irrigable Acres
1-94	FRANK WITT	N FORK LODGE POLE CRK COTTONWOOD CRK	8-26-35	2000	I	WITT DAM & DITCH	1	F	25	—
P.O.D.	DAM & DITCH NENE SEC 31 18N-32E									
* 2-225	FRANK WITT	SEE BELOW	APR 25-60	200 AF	I	WITT DIKES	1	F	—	—
P.O.D	DIKES NE4 SEC 36									
125237	FRANK WITT	WELL	1950	15 GPM	D	POD SESW SEC 31 T18N-R32E			—	—
125238	FRANK WITT	WELL	1940	15 GPM	D	POD SENW SEC 35			—	—
USE RIGHT	FRANK WITT	UNNAMED COULEE	1951	ALL	I	WITT DIKES	1	F	3	—
POD	DIKE NE SE SEC 28 WT18-R32									
USE RIGHT	FRANK WITT	2 UNNAMED COULEES	1951	ALL	I	WITT DIKES	1	F	2	—
P.O.D	DIKES N 1/2 SEC 6 T17-R32									

NOTE: R—Denotes Regular Irrigation. F—Flood Irrigation.

Adequate Supply: Yes..... No..... Explain.....

Remarks.....

* 2-225 NORTH FORK LODGEPOLE CRK AND OR COULEE, AND OF WHAT IS KNOWN AS MINE (LARGE) COULEE; AND OF THE UNNAMED COULEE AND ALL TRIBS THEREOF UP STREAM WITH DISCRIBED CHANNEL SITUATED ALONG OR IN THE IMMEDIATE VICINITY OF THE SECTION LINE BETWEEN SEC 14 & 15, & BETWEEN SEC 22 & 23 & BETWEEN SEC 26 & 27 T18N-R32E

River Basin MUSSELSHELL

Also in: Plat No. Twp. Rge.	Plat No. Twp. Rge.	Plat No. Twp. Rge.
Plat No. Twp. Rge.	Plat No. Twp. Rge.	Plat No. Twp. Rge.

Information From:

FRANK WITT

6	5	4	3	2	1
7	8	9	10	11	12
18	17	16	15	14	13
19	20	21	22	23	24
30	29	28	27	26	25
31	32	33	34	35	36

Land Ownership

F-1-A

County GARFIELD

T. 18 R. 37 Plat No. 64

Farm Checked: Date 9-29-70

MONTANA WATER RESOURCES BOARD

Water Resources Survey

Photo No. 207-93

By G. WISEMAN

Legal Land Owner U.S.A.

Address SAND SPRINGS

Operator ROY ROSE PENSE LESSEE [redacted] & [redacted]

Address SAND SPRINGS

Water is delivered by:— 1. Private System; 2. Ditch Company; 3. State Project; 4. Federal Project; 5. Irrigation District

App. No. Decree No.	NAME OF APPROPRIATOR TO WHOM DECREED	NAME OF STREAM	Date App. Date Priority	Miner's Inches	In Use	NAME OF DITCH (Water Delivered By)	No.	R/F	Present Irr. Acres	Irrigable Acres
* 1-174	ROSE M. PENSE	UNNAMED COULEE	APR 16-1 19	~~25 FS~~	NO	PENSE DAM & DITCHES	1	F	—	— (DN)
* 1-173	ROSE M. PENSE	UNNAMED COULEE	APR 16-1949	~~75 FS~~	NO	PENSE DAM & DITCHES	1	F	—	18 (PX)
1-117	STATE WATER CONS BOARD	DRY COULEE TRIB TO N. FORK L. POLE CREEK	9-15-37	ALL	S	(27)			—	—

NOTE: R—Denotes Regular Irrigation. F—Flood Irrigation.

Adequate Supply: Yes..... No..... Explain.....

Remarks

* HASN'T HAD WATER ON FIELD FOR TWO YEARS

River Basin MUSSELSHELL

Also in: Plat No. Twp. Rge.	Plat No. Twp. Rge.	Plat No. Twp. Rge.
Plat No. Twp. Rge.	Plat No. Twp. Rge.	Plat No. Twp. Rge.

Information From: ROY PENSE [redacted]

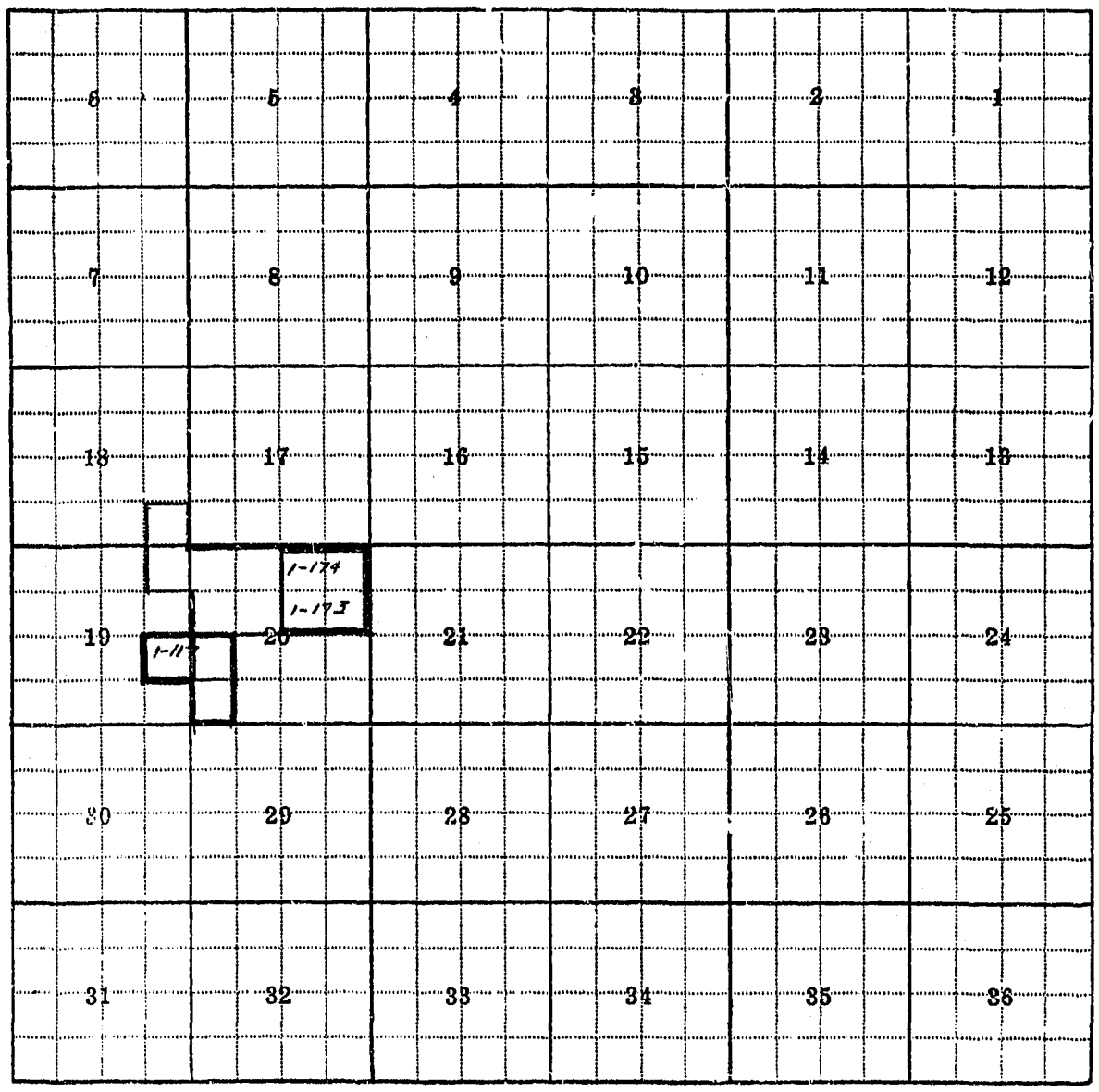

Land Ownership SEE OWNERSHIP FOR MORE U.S.A. LAND