F-1-A

County Garfield

T20N R 34E Plat No. 40

Farm Checked: Date 6-23-70

MONTANA WATER RESOURCES BOARD

Water Resources Survey

Photo No. 4TU-154

By Ron Haynes

Legal Land Owner State of Montana Address

Operator C. B. Murnion Address Jordan, Montana

Water is delivered by:— 1. Private System; 2. Ditch Company; 3. State Project; 4. Federal Project; 5. Irrigation District

App. No. Decree No.	NAME OF APPROPRIATOR TO WHOM DECREED	NAME OF STREAM	Date App. Date Priority	Miner's Inches	In Use	NAME OF DITCH (Water Delivered By)	No.	R/F	Present Irr. Acres	Irrigable Acres
* 1-339	Walter R. & Maxine Wilmot	Vaill Creek F.O.D. NW¼SW Sec 36	7-9-56	all	5					

NOTE: R—Denotes Regular Irrigation. F—Flood Irrigation.

Adequate Supply: Yes No Explain

Remarks

* This is actually a trib of Vail Creek

River Basin Missouri

Also in: Plat No.	Twp.	Rge.	Plat No.	Twp.	Rge.	Plat No.	Twp.	Rge.
Plat No.	Twp.	Rge.	Plat No.	Twp.	Rge.	Plat No.	Twp.	Rge.

Information From:

Field Survey & neighbor (F. Baker)

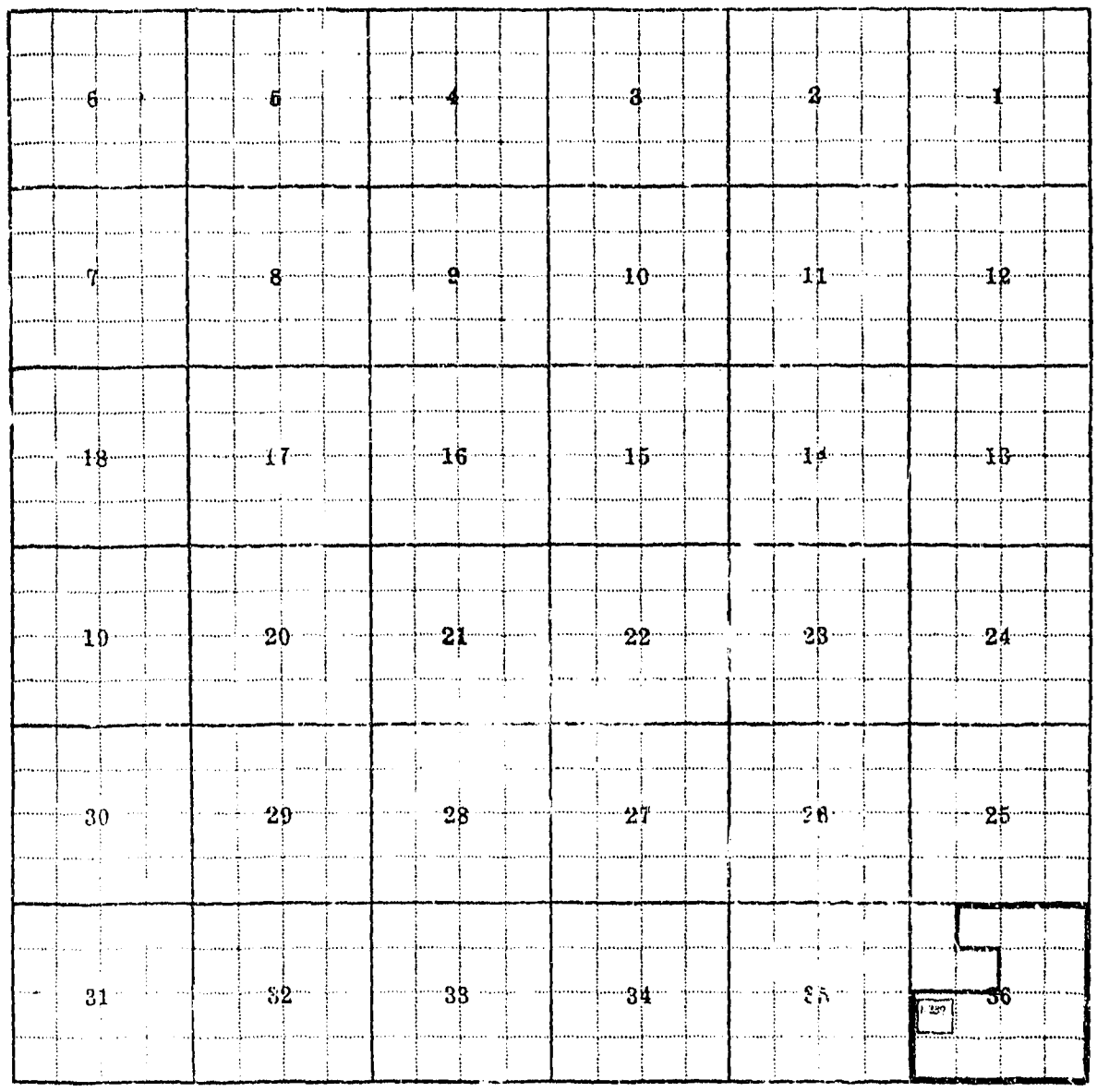

Land Ownership

41
20N-37E

F-1-A

County Garfield T 20N R 37E Plat No. 41

Farm Checked: Date 8-6-41

MONTANA WATER RESOURCES BOARD

Water Resources Survey

Photo No. 8UJ-200, 8UJ-251

By Ben Haynes

Legal Land Owner Norman and Nellie Olson Address Jordan Mont.

Operator None Address None

Water is delivered by:— (1) Private System; 2. Ditch Company; 3. State Project; 4. Federal Project; 5. Irrigation District

App. No. Decree No.	NAME OF APPROPRIATOR TO WHOM DECREED	NAME OF STREAM	Date App. Date Priority	Miner's Inches	In Use	NAME OF DITCH (Water Delivered By)	No.	R/F	Present Irr. Acres	Irrigable Acres
Use	Norman Olson	at Box Creek Pod SW/4 NE of Sec 24	Nov 1958	2	E	Olson dam and dike	1	F	2	—

NOTE: R—Denotes Regular Irrigation. F—Flood Irrigation.

Adequate Supply: Yes ..... No ..... Explain .....

Remarks .....

River Basin Missouri

Also in: Plat No. 42 Twp. 20N Rge 37E	Plat No. ..... Twp. ..... Rge	Plat No. ..... Twp. ..... Rge .....
Plat No. ..... Twp. ..... Rge	Plat No. ..... Twp. ..... Rge	Plat No. ..... Twp. ..... Rge .....

Information From: Norman Olson

6	5	4	3	2	1
7	8	9	10	11	12
18	17	16	15	14	13
19	20	21	22	23	24
30	29	28	27	26	25
31	32	33	34	35	36

Land Ownership

F-1-A

County Garfield

T 20N R 37E Plat No. 41

Farm Checked: Date 8-6-70

Photo No. 4JJ-212, 4JJ-246

By Ron Haynes

MONTANA WATER RESOURCES BOARD

Water Resources Survey

Legal Land Owner Theo Fannon Address Jordan, Montana

Operator Theo and Harold W. Fannon Address Same

Water is delivered by:— 1 Private System; 2. Ditch Company; 3. State Project; 4. Federal Project; 5. Irrigation District

App. No. Decree No.	NAME OF APPROPRIATOR TO WHOM DECREED	NAME OF STREAM	Date App. Date Priority	Miner's Inches	In Use	NAME OF DITCH (Water Delivered By)	No.	R/F	Present Irr. Acres	Irrigable Acres
1-377	Theo & Harold W. Fannon	Frazer Creek P.O.D. SWNE Sec. 33	6-28-57	600	I	Fannon dams dikes	1	~~F~~ R	4	—
1-379	Theo & Harold W. Fannon	Unnamed Coulee P.O.D. NWSW Sec. 34	8-30-45	400	S					
1-381	Theo & Harold W. Fannon	Frazer Creek P.O.D. SENE Sec. 32	10-1-40	400	S					

NOTE: R—Denotes Regular Irrigation. F—Flood Irrigation.

Adequate Supply: Yes ... No ... Explain ...

Remarks ...

River Basin Missouri

Also in: Plat No.	Twp.	Rge.	Plat No.	Twp.	Rge.	Plat No.	Twp.	Rge.
Plat No.	Twp.	Rge.	Plat No.	Twp.	Rge.	Plat No.	Twp.	Rge.

Information From: Field Survey

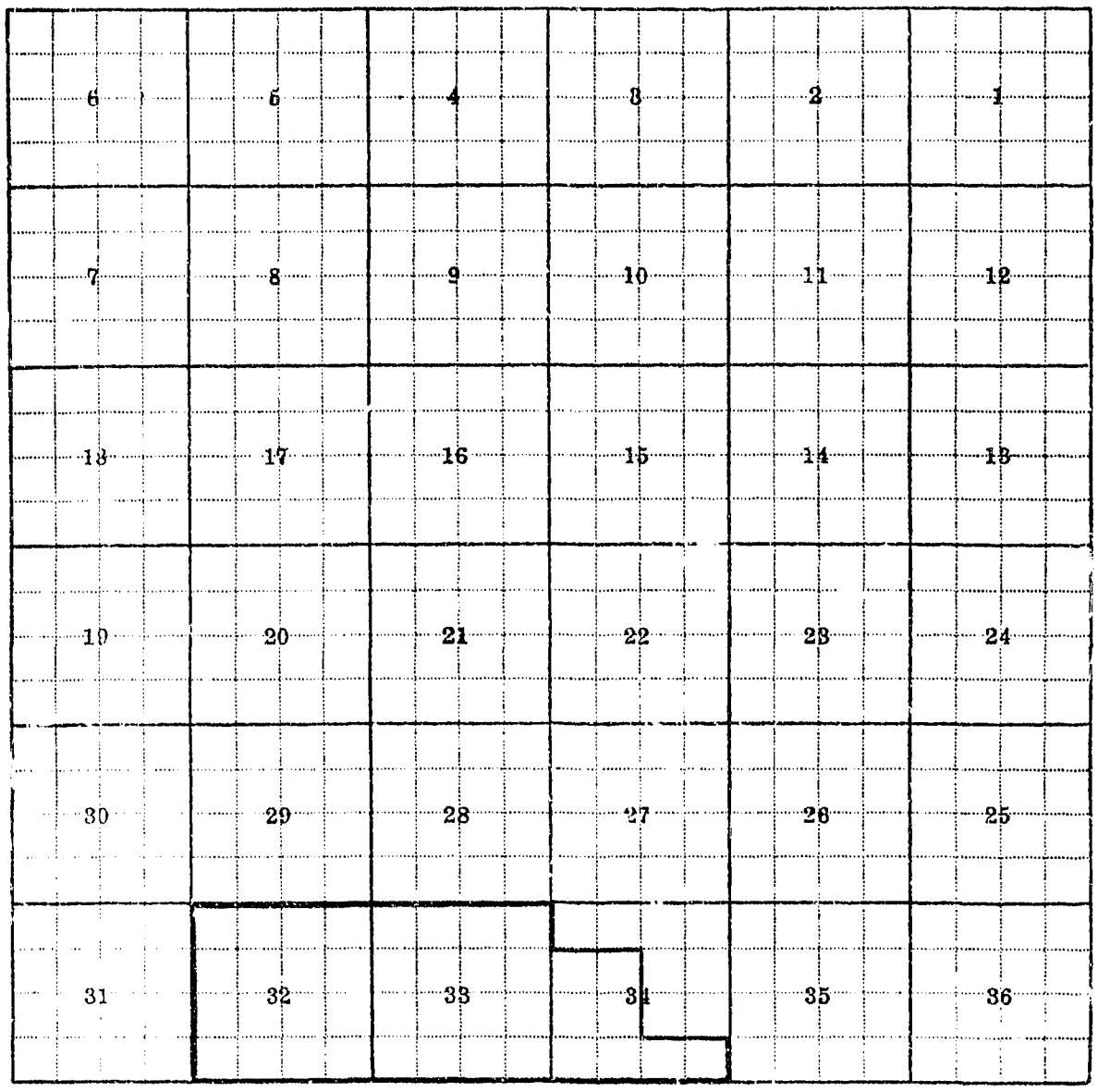

Land Ownership .....

42

20N38E

1-1-A

County Garfield

T. 20N R. 38E Plat No. 42

Farm Checked: Date 8-2-20

MONTANA WATER RESOURCES BOARD

Water Resources Survey

Photo No. 6JJ-175, 8JJ-180, 8JJ-182, 8JJ-183

By Ben Haynes

Legal Land Owner Norman and Noelle Olson Address Jordan, Mont.

Operator Same Address Same

Water is delivered by:— (1. Private System; 2. Ditch Company; 3. State Project; 4. Federal Project; 5. Irrigation District

App. No. Decree No.	NAME OF APPROPRIATOR TO WHOM DECREED	NAME OF STREAM	Date App. Date Priority	Miner's Inches	In Use	NAME OF DITCH (Water Delivered By)	No.	R/F	Present Irr. Acres	Irrigable Acres
1be	Norman Olson	N.F. Frazer Creek	1-10-1958		ESPN	Olson ditches	1	F	[illegible]	—
		600 Scores of ditches	5 shares							
		in SE¼ Sec. 12								

NOTE: R—Denotes Regular Irrigation. F—Flood Irrigation.

Adequate Supply: Yes ..... No ..... Explain .....

Remarks .....

River Basin Missouri

Also in: Plat No. 41 Twp. 20N Rge. 38E	Plat No. ..... Twp. ..... Rge.	Plat No. ..... Twp. ..... Rge. .....
Plat No. ..... Twp. ..... Rge.	Plat No. ..... Twp. ..... Rge.	Plat No. ..... Twp. ..... Rge. .....

Information From: Norman Olson

6	5	4	8	2	1
7	8	9	10	11	12
18	17	16	15	14	13
19	20	21	22	23	24
30	29	28	27	26	25
31	32	33	34	35	36

Land Ownership .....

F-1-A

County Garfield

T. 20N R. 38E Plat No. 42

Farm Checked: Date 8-6-20

MONTANA WATER RESOURCES BOARD

Water Resources Survey

Photo No. 8JJ-91, 8JJ-93, 8JJ-95, 8JJ-161, 8JJ-163, 8JJ-165

By Don Haines

Legal Land Owner L. B. Binion Address Jordan, Montana

Operator Same Address Same

Water is delivered by:— 1. Private System; 2. Ditch Company; 3. State Project; 4. Federal Project; 5. Irrigation District

App. No. Decree No.	NAME OF APPROPRIATOR TO WHOM DECREED	NAME OF STREAM	Date App. Date Priority	Miner's Inches	In Use	NAME OF DITCH (Water Delivered By)	No.	R/F	Present Irr. Acres	Irrigable Acres
WR 1-1	August W Anderson	Wolf Coulee	4-8-19	80	S					—
MM 174	August W Anderson	North Fraser Creek	3-30-15	200	NO				—	—

NOTE: R—Denotes Regular Irrigation. F—Flood Irrigation.

Adequate Supply: Yes ..... No ..... Explain .....

Remarks .....

River Basin Missouri

Also in: Plat No. ..... Twp. ..... Rge	Plat No. ..... Twp. ..... Rge	Plat No. ..... Twp. ..... Rge .....
Plat No. ..... Twp. ..... Rge	Plat No. ..... Twp. ..... Rge	Plat No. ..... Twp. ..... Rge .....

Information From:

L. B. Binion

6	5	4	3	2	1
7	8	9	10	11	12
18	17	16	15	14	13
19	20	21	22	23	24
30	29	28	27	26	25
31	32	33	34	35	36

Land Ownership .....

43

20N.37E

"-1-A

County Garfield

T. 20N. R. 37E. Plat No. 43

Farm Checked: Date 6/16/70

Photo No. 5-11-66

By Sam Sommers

MONTANA WATER RESOURCES BOARD

Water Resources Survey

* Legal Land Owner Kenneth Foote

Address Jordan

Operator None

Address

Water is delivered by:— 1. Private System; 2. Ditch Company; 3. State Project; 4. Federal Project; 5. Irrigation District

App. No. Decree No.	NAME OF APPROPRIATOR TO WHOM DECREED	NAME OF STREAM	Date App. Date Priority	Miner's Inches	In Use	NAME OF DITCH (Water Delivered By)	No.	R/F	Present Irr. Acres	Irrigable Acres
** 41SC	Kenneth Foote	Wolf Creek	June 1966		1	Foote Dam Ditch &	1	R	50	—
	P.D. Dam & Ditch on the	South of Sec 33				Dikes				

NOTE: R—Denotes Regular Irrigation. F—Flood Irrigation.

Adequate Supply: Yes ..... No ..... Explain .....

Remarks .....

* The land owner changed from Dan Foote to Kenneth Foote

** The place of intended use is in the SE¼ of Sec 33. With a gate on the dam he is able to turn the water into a 1½ ft ditch that finishes by a dike that helps take the water to a series of dikes. There are gates on the ~~Dikes~~ Dikes. The dam is 67 ft

Missouri River Basin Missouri

Also in: Plat No.	Twp.	Rge.	Plat No.	Twp.	Rge.	Plat No.	Twp.	Rge.
Plat No.	Twp.	Rge.	Plat No.	Twp.	Rge.	Plat No.	Twp.	Rge.

Information From: Mrs Foote

6	5	4	3	2	1
7	8	9	10	11	12
18	17	16	15	14	13
19	20	21	22	23	24
30	29	28	27	26	25
31	32	33	34	35	36

Land Ownership

F-1-a

County [illegible] T [illegible] R [illegible] Plat No. [illegible]

Form Completed: Date [illegible]

MONTANA WATER RESOURCES BOARD

Water Resources Survey

Photo No. [illegible]

B [illegible]

L [illegible] Address [illegible]

Operator [illegible] Address [illegible]

Water is delivered by:— (1) Private System; 2. Ditch Company; 3. State Project; 4. Federal Project; 5. Irrigation District

Vol. No. License No.	NAME OF APPROPRIATOR TO WHOM ISSUED	NAME OF STREAM	Date App. Date Priority	Miner's Inches	In Use	NAME OF DITCH (Water Delivered By)	No.	R/F	Present Irr. Acres	Irrigable Acres
[illegible]	[illegible] Wiberson NE Part of Sec from the [illegible] of SEC 2 T20N R39E	[illegible] Creek [illegible]	[illegible]	[illegible]	[illegible]					
W-245	L D & C Johnson PCD DAM 100 Ft West of the Center of NE NW SEC 25 T20N R39E	Bypass Creek	July 25 1917	200	I/S	Bynum Dam & Dikes	1	F		40 Px
4 [illegible]	L B Bynum PCD DAM on the NW Cor of SEC 4 T20N R39E	[illegible]	[illegible]	[illegible]	I	Bynum Dam & Dikes	1	F		13 Px
** [illegible]	L B Bynum PCD Dikes on the Shore	Willow Creek of SEC 1 T20N R39E	[illegible]	[illegible]	I	Bynum Dikes	1	R	—	18 X

NOTE: R—Denotes Regular Irrigation. F—Flood Irrigation.

Adequate Supply: Yes ... No ... Explain ...

Remarks

W-199 The Spillway SERVES AS A ditch TO CARRY the WATER TO the DIKE SYSTEM I put THE EYE level on it, IT will work but IT NEEDS A lot of WATER. The INTENDED place of USE IS in the S½NW of SEC 25 T20N R39E.

* The INTENDED PLACE of USE IS IN THE S½SE of SEC 36. I will IRRIGATE A PIECE of land on SEC 1 PLATTE 27. The floodwater spills FROM the DAM TO A SERIES of DIKES. THERE IS NO GATE but the spillway IS low ENOUGH THAT IT would take much RUN OFF TO START THE IRRIGATING PROCESS. THERE IS A lot of WEED & SAGE BRUSH. IF IT'S EVER CLEARED OUT it would work. I DOT it in as Px.

** This Species would work if there was more DAMAGE (flood water) COMING IN. But AS IT STANDS RIGHT NOW I cannot TELL THE difference BETWEEN the GRASS OUTSIDE & INSIDE THE DIKES. I CANNOT SEE A BENEFICIAL USE in it.

River Basin

Also in: Plat No.	Twp.	Rge.	Plat No.	Twp.	Rge.	Plat No.	Twp.	Rge.
Plat No.	Twp.	Rge.	Plat No.	Twp.	Rge.	Plat No.	Twp.	Rge.

Information From:

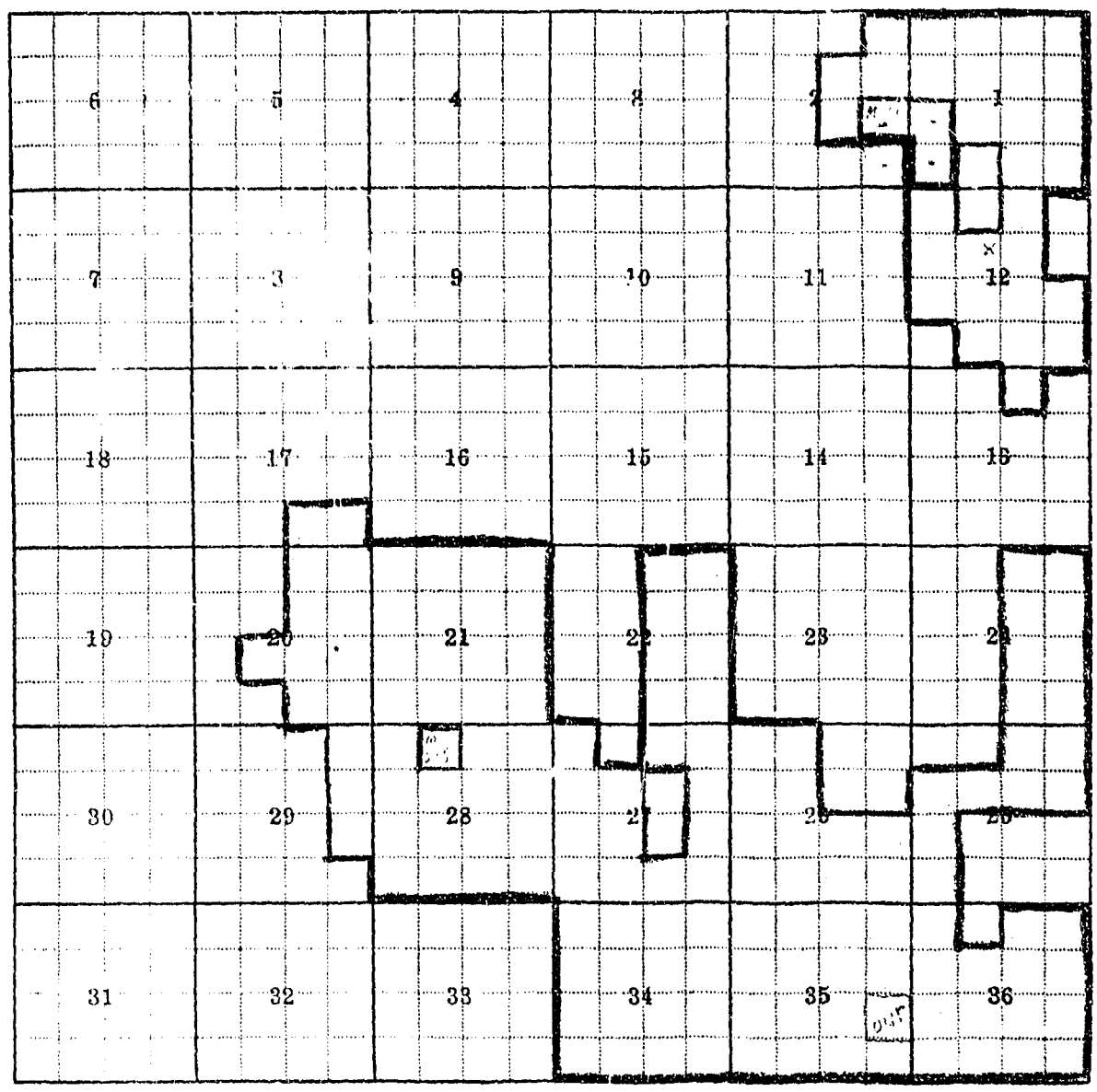

Land Ownership

F-1-A

County Garfield

T. 20N R. 39E Plat No. 43

Farm Checked: Date 6-24-72

Photo No. [illegible]

By [illegible]

Legal Land Owner [illegible] Address [illegible]

Operator [illegible] Address

Water is delivered by:— 1. Private System; 2. Ditch Company; 3. State Project; 4. Federal Project; 5. Irrigation District

MONTANA WATER RESOURCES BOARD

Water Resources Survey

App. No. Decree No.	NAME OF APPROPRIATOR TO WHOM DECREED	NAME OF STREAM	Date App. Date Priority	Miner's Inches	In Use	NAME OF DITCH (Water Delivered By)	No.	R/F	Present Irr. Acres	Irrigable Acres
1-103B	James W. Lance Pond Dam on the NE¼ of Sec 4 T20N R39E	Cherry Creek	Sep 21, 1936	10 c.	S				—	—
1-16	James W. Lance Pond & point project in	South Fork of Woody Creek of the W½ Section corner of sec 4	Oct 24, 1922	500	RU				—	—
M 121	James W. Lance X Pond Canal Dome	South Fork of Woody Creek	Sep 27, 1910	1000	RU				—	—
M 122	James W. Lance X Pond Canal Lease Wickenham	South Fork of Woody Creek	Sep 27, 1910	1000	RU				—	—
DW 294	C. B. Hunter Shaw Pond #1 Dam 100 ft. SE from NW cor. of the NWNE Sec 2 #2 Dam 20 yd. N. from the SE corner of the SENW of Sec 2	Woody Creek & S. F. of Woody Cr.	March 27, 1917	500	RU (P1)				—	—

NOTE: R—Denotes Regular Irrigation. F—Flood Irrigation.

Adequate Supply: Yes ..... No ..... Explain .....

Remarks .....

1. Pond Commencing at Sec 32-20-39 Thence due North 5½ mi. Thence Sec 5 T19 R39 Thence to Dam

2. Commencing at Sec 32-20-39 Thence due West 7½ mi. Thence 1.67 Chains thence Thence S.7.50 E. 37.32 chains to Dam

Missouri River Basin

Also in: Plat No.	Twp.	Rge.	Plat No.	Twp.	Rge.	Plat No.	Twp.	Rge.
Plat No.	Twp.	Rge.	Plat No.	Twp.	Rge.	Plat No.	Twp.	Rge.

Information From: J. B. Burton Field Survey

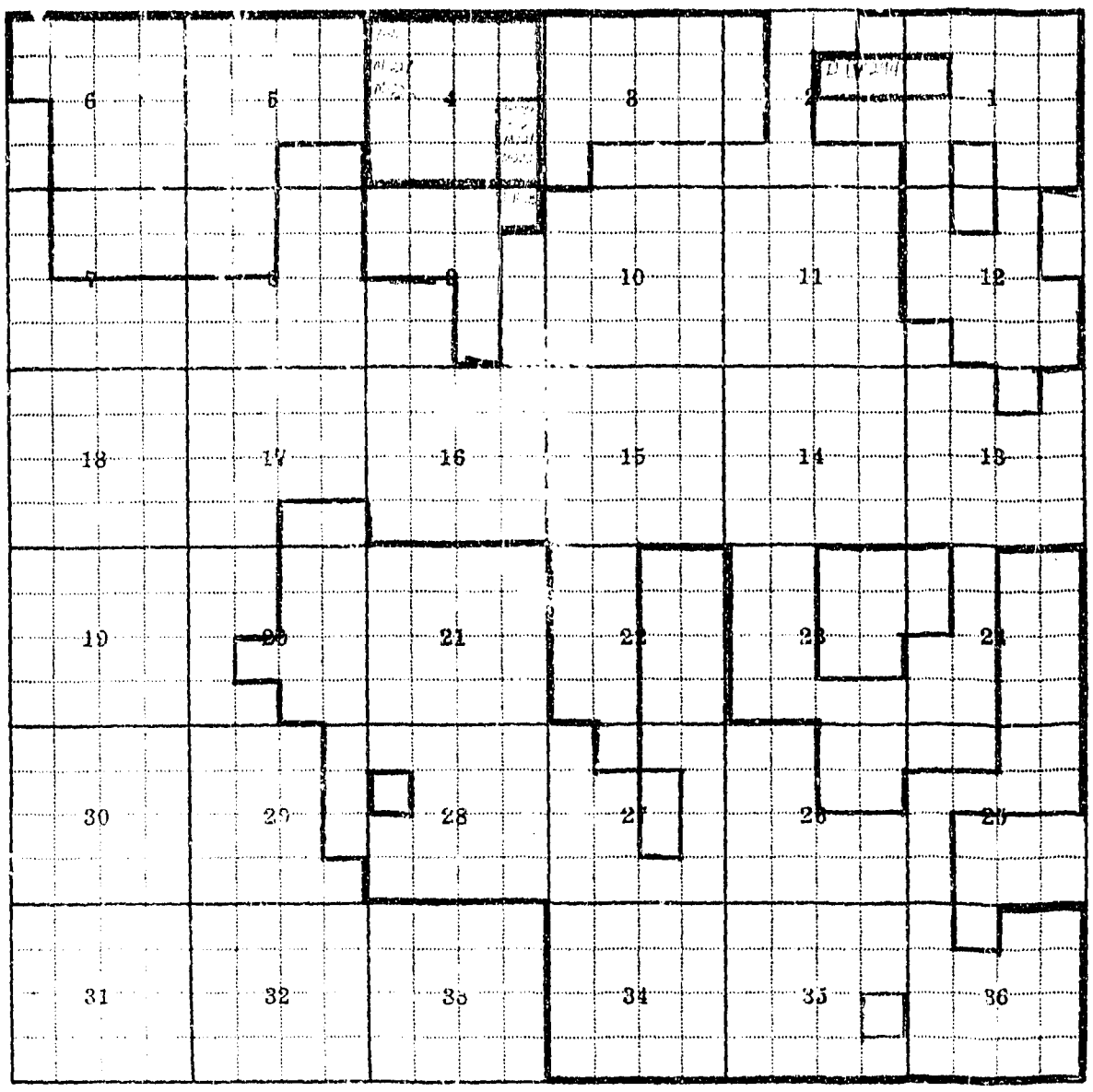

Land Ownership

F-1-A

County [illegible]

T [illegible] R [illegible] Plat No. [illegible]

Farm Checked: Date [illegible]

MONTANA WATER RESOURCES BOARD

Water Resources Survey

Photo No. [illegible]

By [illegible]

Legal Land Owner [illegible] Address JORDAN, MONT.

Operator [illegible] Address

Water is delivered by:— 1. Private System; 2. Ditch Company; 3. State Project; 4. Federal Project; 5. Irrigation District

App. No. Decree No.	NAME OF APPROPRIATOR TO WHOM DECREED	NAME OF STREAM	Date App. Date Priority	Miner's Inches	In Use	NAME OF DITCH (Water Delivered By)	No.	R/F	Present Irr. Acres	Irrigable Acres
1-044	[illegible]	Unnamed [illegible]	March 27, 1953	400 ft	S				—	—
	[illegible]									
	[illegible]									
D IV-744	C. B. Hickersham	Stony Creek & Storey [illegible]	March 27, 1917	200	No (F)				—	—
[illegible]	[illegible]	the NW SEC 2	[illegible]	[illegible]						
	[illegible]	the SE corner of the SE ¼ of Sec 2								
	[illegible]									
D 290	C. B. Hickersham	Bush Creek	[illegible]	100	No (F)				—	—
	[illegible]	the NE corner of the SE ¼ of Sec 2								
	[illegible]									
[illegible]	[illegible]	[illegible]							—	—

NOTE: R—Denotes Regular Irrigation. F—Flood Irrigation.

Adequate Supply: Yes ..... No ..... Explain .....

Remarks [illegible]

River Basin MISSOURI

Also in: Plat No.	Twp.	Rge.	Plat No.	Twp.	Rge.	Plat No.	Twp.	Rge.
Plat No.	Twp.	Rge.	Plat No.	Twp.	Rge.	Plat No.	Twp.	Rge.

Information From: L. B. BINION

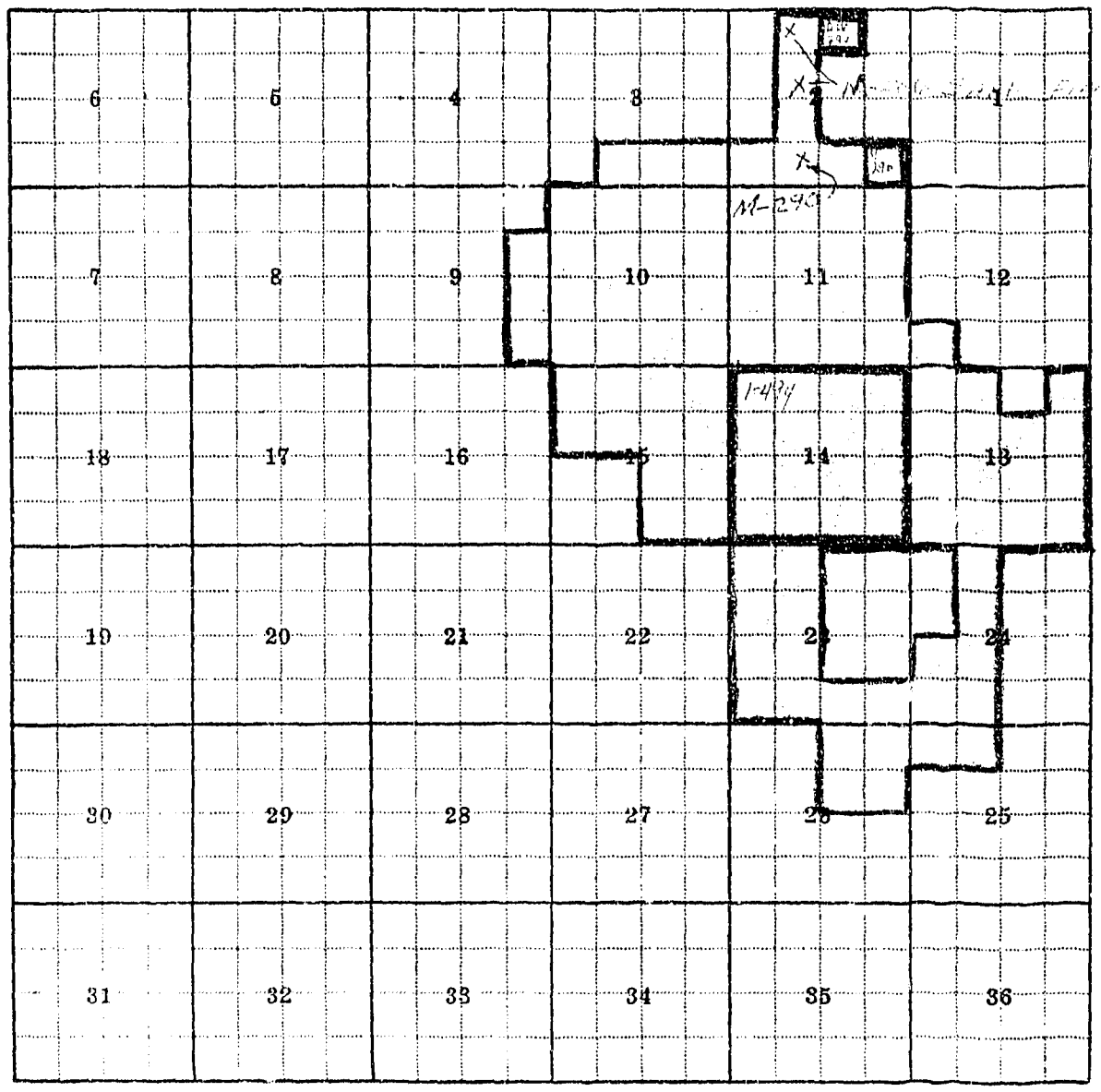

Land Ownership

44
20N 40E

F-1-A

County Garfield

T. 20N R. 40E Plat No. 44

Field Checked: Date 8/4/70

MONTANA WATER RESOURCES BOARD

Water Resources Survey

Photo No. See other field form

By SKM Rodrigues

Legal Land Owner L. B. Binford Address Jordan, Mont.

Operator Same Address

Water is delivered by:— 1. Private System; 2. Ditch Company; 3. State Project; 4. Federal Project; 5. Irrigation District

App. No. Decree No.	NAME OF APPROPRIATOR TO WHOM DECREED	NAME OF STREAM	Date App. Date Priority	Miner's Inches	In Use	NAME OF DITCH (Water Delivered By)	No.	R/F	Present Irr. Acres	Irrigable Acres
21SE #2	L. B. Binford	* U. TRIB of ~~[illegible]~~				Binford Drn Ditch & Pipes	1	F	—	—
	#1 POD Drn on the	SESE of Sec 12								—
	#2 POD Drn on the	NE of Sec 16						F	92	—
21SE	#3 POD Drn on the	NENE of Sec 16								
	#4 POD Drn on the	SE SW of Sec 10						R	7	—
21SE	[illegible]	[illegible]	[illegible]	[illegible]	[illegible]		1	R	[illegible]	—

NOTE: R—Denotes Regular Irrigation. F—Flood Irrigation.

Adequate Supply: Yes No Explain

Remarks

* U. TRIBUTARY of Red Bank Coulee

River Basin Missouri

Also in: Plat No.	Twp.	Rge.	Plat No.	Twp.	Rge.	Plat No.	Twp.	Rge.
Plat No.	Twp.	Rge.	Plat No.	Twp.	Rge.	Plat No.	Twp.	Rge.

Information From: L. B. Binford

6	5	4	3	2	1
7	8	9	10	11	12
18	17	16	15	14	13
19	20	21	22	23	24
30	29	28	27	26	25
31	32	33	34	35	36

Land Ownership FOR LAND OWNERSHIP SEE other field FORM

F-1-A

County Garfield

T. 20N R. 40E Plat No. 44

Farm Checked: Date 8/1/70

MONTANA WATER RESOURCES BOARD

Water Resources Survey

Photo No. See other field book

By Sam Bedrosian

Legal Land Owner L. B. Binion

Address Jordan, Mont.

Operator Same

Address

Water is delivered by:— (1. Private System; 2. Ditch Company; 3. State Project; 4. Federal Project; 5. Irrigation District

App. No. Decree No.	NAME OF APPROPRIATOR TO WHOM DECREED	NAME OF STREAM	Date App. Date Priority	Miner's Inches	In Use	NAME OF DITCH (Water Delivered By)	No.	R/F	Present Irr. Acres	Irrigable Acres
~~U.S.~~	~~L. B. Binion~~	~~Unnamed tributary of Red Bank Creek~~	~~?~~	~~100~~	~~I~~	~~Binion's Dam, Dikes & Ditches~~	~~1~~	~~F~~		
	~~#1 Pod Dam on the SE/4 of Sec 17~~									
	~~#2 Pod Dam on the NE/4 SW/4 of Sec 16~~									
	~~#3 Pod Dam on the NW/4 SW/4 of Sec 16~~									
	~~#4 Pod Dam on the SE/4 SW/4 of Sec 10~~									
Use #3	L. B. Binion	N.F. of South Fork of Red Bank	?	100	NO	Binions Dikes	1	R2	—	PK —
	Pod Dam on the NE/4 of Sec 1 T20N R40E									
MT-M-197	Edward L. Garber	Red Bank Creek	April 9, 1968	2000	I	Binion's Dam, Dikes & Ditches	1	F	3	—
	P.O.D. R Dam									

NOTE: R—Denotes Regular Irrigation. F—Flood Irrigation.

Adequate Supply: Yes ..... No ..... Explain .....

Remarks

MT-M-197 P.O.D. Dam on the SE/4 of SEC 14 T20N-R40E

River Basin Missouri

Also in: Plat No. ..... Twp. ..... Rge.	Plat No. ..... Twp. ..... Rge.	Plat No. ..... Twp. ..... Rge. .....
Plat No. ..... Twp. ..... Rge.	Plat No. ..... Twp. ..... Rge.	Plat No. ..... Twp. ..... Rge. .....

Information From:

L. B. Binion

6	5	4	3	2	1
7	8	9	10	11	12
18	17	16	15	14	13
19	20	21	22	23	24
30	29	28	27	26	25
31	32	33	34	35	36

Land Ownership FOR land OWNERSHIP SEE other field form

F-1-A

County Gallatin

T. 2 S. R. 4 E. Plat No. 44

Farm Checked: Date 5-1-72

MONTANA WATER RESOURCES BOARD

Water Resources Survey

Photo No. 1 the previous one this one

By [illegible]

Legal Land Owner J. B. Bilyeu

Address Logan, Mont.

Operator [illegible]

Address

Water is delivered by:— (1.) Private System; 2. Ditch Company; 3. State Project; 4. Federal Project; 5. Irrigation District

App. No. Decree No.	NAME OF APPROPRIATOR TO WHOM DECREED	NAME OF STREAM	Date App. Date Priority	Miner's Inches	In Use	NAME OF DITCH (Water Delivered By)	No.	R/F	Present Irr. Acres	Irrigable Acres
1-42	William N. Bateman	Dutton Coulee	Jan 4 1914	100	No				—	—
	100 Dam on the S line of Sec 19 T2S R4E									
1-40	William N. Bateman	Dutton Coulee	Dec 5, 1905	1000	No				—	—
	Pump at a point upon the right coulee bank									
	SE SW of Sec 33 T2S R4E									
* ~~1-41~~ 2-63	J. B. Bilyeu	N.F. of Woody Creek	?	Mil	I	Bilyeu's Dam & Ditches	1	F	—	—
	New Dam on the NENW of Sec 12 T2S R4E									
* M 261	Samuel E. Garber	Jackie Coulee	5-28-14	400	No Pl				—	—

NOTE: R—Denotes Regular Irrigation. F—Flood Irrigation.

Adequate Supply: Yes..... No..... Explain .....

Remarks.....

* The amount of irrigation depends on the amount of water he gets in June

River Basin Missouri

Also in: Plat No.	Twp.	Rge.	Plat No.	Twp.	Rge.	Plat No.	Twp.	Rge.
Plat No.	Twp.	Rge.	Plat No.	Twp.	Rge.	Plat No.	Twp.	Rge.

Information From:

J. B. Bilyeu

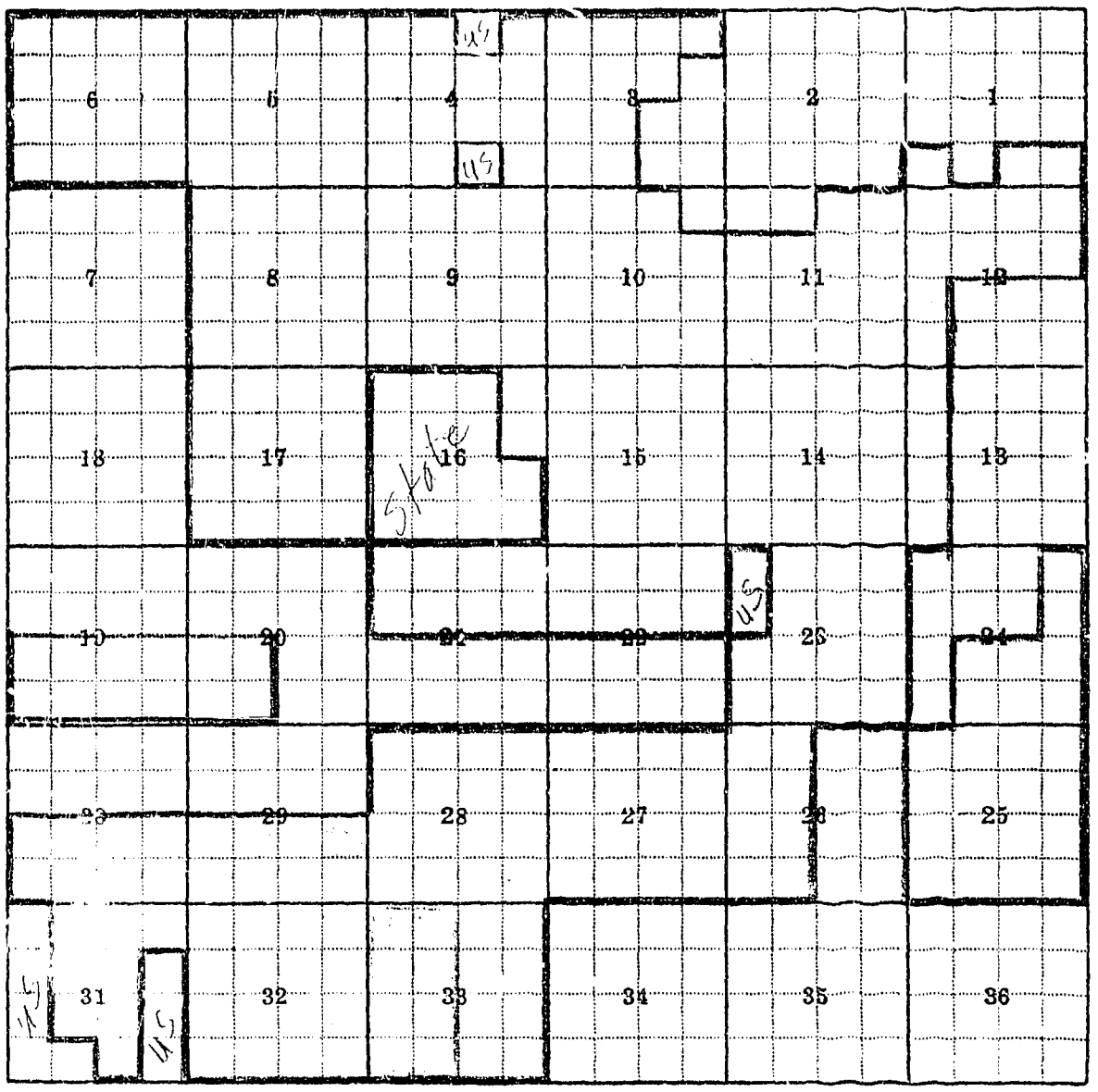

Land Ownership .....

F-1-A

County [illegible]

T [illegible] R [illegible] Plat No. 44

Farm Checked: Date [illegible]

Photo No. 711 80

By [illegible]

MONTANA WATER RESOURCES BOARD

Water Resources Survey

Legal Land Owner Caldwell & Sons Address Scobey, Mont.

Operator Same Address

Water is delivered by:— (1) Private System; 2. Ditch Company; 3. State Project; 4. Federal Project; 5. Irrigation District

App. No. Decree No.	NAME OF APPROPRIATOR TO WHOM DECREED	NAME OF STREAM	Date App. Date Priority	Miner's Inches	In Use	NAME OF DITCH (Water Delivered By)	No.	R/F	Present Irr. Acres	Irrigable Acres
4 ME*	Caldwell & Sons	Unnamed Coulee	[illegible]	[illegible]	1	Caldwell Dikes	1	F	[illegible]	—
	P.O.D. Dike on the [illegible] Sec of Sec 2 T30 R56									
	Emanuel Co. Garber	Antelope Coulee	5-28-[illegible]	400	No 4	[illegible]	[illegible]			
	POD 7630' U/S, STREAM FROM WHERE SAID CR. ENTERS Valley Co.									

NOTE: R—Denotes Regular Irrigation. F—Flood Irrigation.

Adequate Supply: Yes ..... No ..... Explain .....

Remarks .....

* There is a P.O.D. on the NE of Sec 2, but it is not functional. If this P.O.D. would work, the least of the water supply would be used. As it is right now the present irrigation gets the water from the Coulee on the NE of Sec 2.

River Basin MISSOURI

Also in:								
Plat No.	Twp.	Rge.	Plat No.	Twp.	Rge.	Plat No.	Twp.	Rge.
Plat No.	Twp.	Rge.	Plat No.	Twp.	Rge.	Plat No.	Twp.	Rge.

Information From: Mr. Caldwell

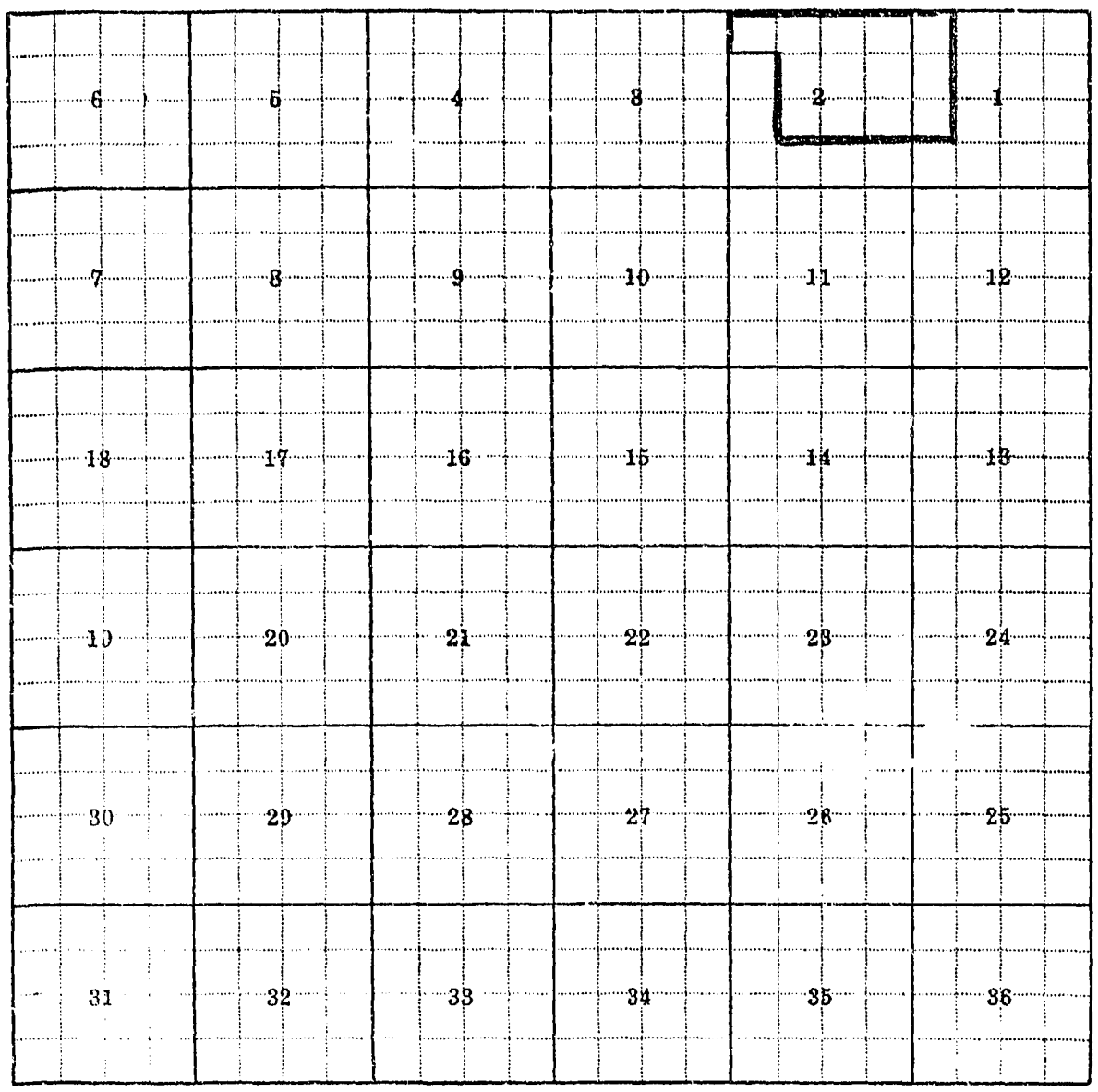

Land Ownership

F-1-A

County Garfield

T. 20N R. 40E Plat No. 44

Farm Checked: Date 8/6/50

Photo No. 711-54, 711-101

By Saul Rodriguez

MONTANA WATER RESOURCES BOARD

Water Resources Survey

Legal Land Owner U.S.A.

Address

Operator

Address

Water is delivered by:— 1. Private System; 2. Ditch Company; 3. State Project; 4. Federal Project; 5. Irrigation District

App. No. Decree No.	NAME OF APPROPRIATOR TO WHOM DECREED	NAME OF STREAM	Date App. Date Priority	Miner's Inches	In Use	NAME OF DITCH (Water Delivered By)	No.	R/F	Present Irr. Acres	Irrigable Acres
1-479	U.S.A.	Unnamed STREAM	March 27, 1958	360 cu/ft	S				—	—
	Pop. Dam in Sec. 26	Tom-Kent SE SE	Sec. 26	14 [illegible]						

NOTE: R—Denotes Regular Irrigation. F—Flood Irrigation.

Adequate Supply: Yes ..... No ..... Explain .....

Remarks .....

River Basin Missouri

Also in: Plat No.	Twp.	Rge.	Plat No.	Twp.	Rge.	Plat No.	Twp.	Rge.
Plat No.	Twp.	Rge.	Plat No.	Twp.	Rge.	Plat No.	Twp.	Rge.

Information From:

Field Survey

6	5	4	3	2	1
7	8	9	10	11	12
18	17	16	15	14	13
19	20	21	22	23	24
30	29	28	27	26	25
31	32	33	34	35	36

Land Ownership

45
20N41E

F-1-A

County GARFIELD T. 20N R. 41E Plat No. 45

Farm Checked: Date 6/12/90

MONTANA WATER RESOURCES BOARD
Water Resources Survey

Photo No. 7J-48, 7J-46, 7J-45
7J-44, 6J-294, 6J-292

By Sam Richardson

Legal Land Owner L. B. BINION Address JORDAN

Operator SAME Address

Water is delivered by:— 1. Private System; 2. Ditch Company; 3. State Project; 4. Federal Project; 5. Irrigation District

App. No. Decree No.	NAME OF APPROPRIATOR TO WHOM DECREED	NAME OF STREAM	Date App. Date Priority	Miner's Inches	In Use	NAME OF DITCH (Water Delivered By)	No.	R/F	Present Irr. Acres	Irrigable Acres
*~~Use Right~~ 1-72	L. B. BINION P.O.D. DAM on the NW NE	UNNAMED COULEE of SEC. 30 T20N-R41E	[illegible]	All	I	BINIONS DAM & DIKES	1	F R²	[illegible]	1a PX 25
* Use Right	L. B. BINION P.O.D. DAM on the NE SE	UNNAMED COULEE of SEC. 30 T20N-R41E	[illegible]	All	I	BINIONS DAM DITCH & DIKES	*1	F R²	[illegible]	17 PX
*** Use	L. B. BINION P.O.D. DAM on the NE SW	U.C. TRIB of Woody CREEK of SEC 6 T20N-R41E	[illegible]	All	I (PI)	BINIONS DAM, DIKES & DITCHES	1	F	—	—

NOTE: R—Denotes Regular Irrigation. F—Flood Irrigation.

Adequate Supply: Yes..... No..... Explain.....

Remarks

* The first DAM on this coulee is washed out. He has a second DAM out of which he gets the water for this system (irrigation). The DIKES farther east, on section 29 are full of Canadian thistle

** The first three DIKES are of beneficial use. The rest have Canadian thistle.

*** System self explanatory. Part of system belong on USA land

River Basin MISSOURI

Also in: Plat No.	Twp.	Rge.	Plat No.	Twp.	Rge.	Plat No.	Twp.	Rge.
Plat No.	Twp.	Rge.	Plat No.	Twp.	Rge.	Plat No.	Twp.	Rge.

Information From: L. B. BINION

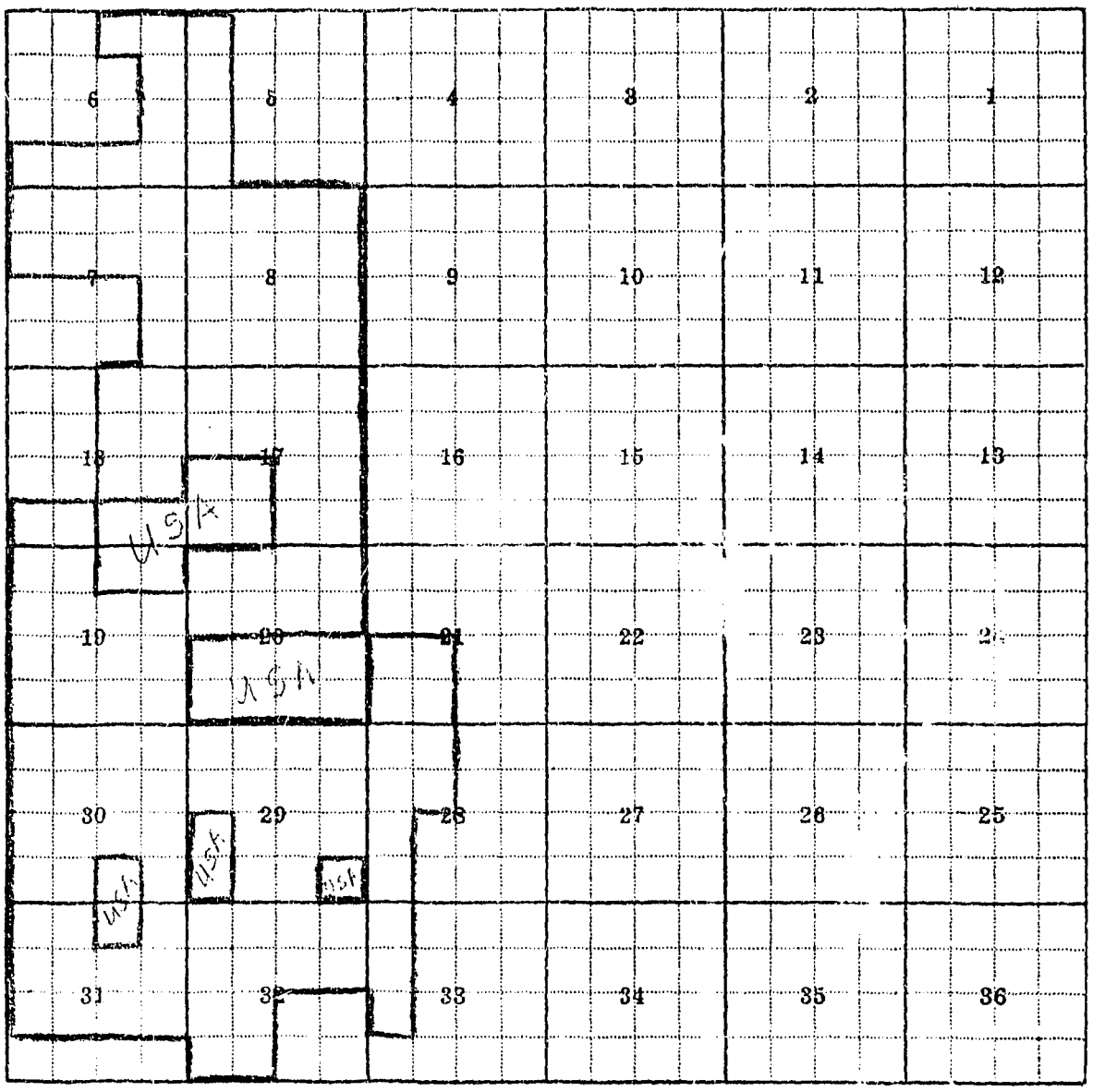

Land Ownership

F-1-A

County GARFIELD

Farm Checked: Date 7/17/70

By SAM Rodriguez

T. 20N R. 41E Plat No. 45

Photo No. ~~[illegible]~~ 7J 48

MONTANA WATER RESOURCES BOARD

Water Resources Survey

Legal Land Owner USA Address

Operator L. B. BINION Address JORDAN, MONT.

Water is delivered by:— 1. Private System; 2. Ditch Company; 3. State Project; 4. Federal Project; 5. Irrigation District

App. No. Decree No.	NAME OF APPROPRIATOR TO WHOM DECREED	NAME OF STREAM	Date App. Date Priority	Miner's Inches	In Use	NAME OF DITCH (Water Delivered By)	No.	R/F	Present Irr. Acres	Irrigable Acres
* ~~USE~~ 2-174	L. B. BINION P.O.D. DAM ON THE NE SW	U.C. TRIB. of Woody CREEK of SEC 6 T20N-R41E	?	All	I	BINION'S DAM, DIKE + DITCHES	1	F	36	—

NOTE: R—Denotes Regular Irrigation. F—Flood Irrigation.

Adequate Supply: Yes No Explain

Remarks

* SYSTEM of L. B. BINION

River Basin MISSOURI

Also in: Plat No.	Twp.	Rge.	Plat No.	Twp.	Rge.	Plat No.	Twp.	Rge.
Plat No.	Twp.	Rge.	Plat No.	Twp.	Rge.	Plat No.	Twp.	Rge.

Information From: L. B. BINION

6	5	4	3	2	1
7	8	9	10	11	12
18	17	16	15	14	13
19	20	21	22	23	24
30	29	28	27	26	25
31	32	33	34	35	36

Land Ownership

F-1-A

County GARFIELD

T. 20N R. 41E Plat No. 45

Farm Checked: Date 7/17/70

MONTANA WATER RESOURCES BOARD

Water Resources Survey

Photo No. 633-224, 633-230 633-228 633-225-633-227, 633-240 633-243-633-244

By SAM RODRIGUEZ

Legal Land Owner BURGESS RANCH Address JORDAN, MONT.

Operator SAME Address

Water is delivered by:— 1. Private System; 2. Ditch Company; 3. State Project; 4. Federal Project; 5. Irrigation District

App. No. Decree No.	NAME OF APPROPRIATOR TO WHOM DECREED	NAME OF STREAM	Date App. Date Priority	Miner's Inches	In Use	NAME OF DITCH (Water Delivered By)	No.	R/F	Present Irr. Acres	Irrigable Acres
1-70	K.N. BURGESS P.O.D. 1777 ft. NORTH + 330 ft W. of SE CORNER of SEC 34	CHRISTMAS COULEE	Dec 5, 1933	500	NO				—	51
	P.O.D. DAM ON THE NW NE of SEC-34 T20N-R41E			All	I	BURGESS DAM + DITCHES	1	F		
*2SE	BURGESS RANCH P.O.D. DIKES on th SW NW of SEC 23 T20N-R41E	TRIB of Woody CREEK	1963	All	I	BURGESS DIKES	1	F R	4	—
~~2SE~~	~~BURGESS RANCH~~									
MT-M-155	WARNER FREED P.O.D. NOT CERTAIN	SOUTH FORK of Woody CR	July 15, 1903	93.8 GAL.	NO	DLE			—	—
2SE	BURGESS RANCH P.O.D SENE of SEC 23	UNNAMED CREEK T20N R41E	1933	All	S				—	—

NOTE: R—Denotes Regular Irrigation. F—Flood Irrigation.

Adequate Supply: Yes No Explain

Remarks

*2SE - LAND HAS BEEN LEVELED AND IS TO be SEED IT.

River Basin MISSOURI

Also in: Plat No.	Twp.	Rge.	Plat No.	Twp.	Rge.	Plat No.	Twp.	Rge.
Plat No.	Twp.	Rge.	Plat No.	Twp.	Rge.	Plat No.	Twp.	Rge.

Information From:

MR. BURGESS

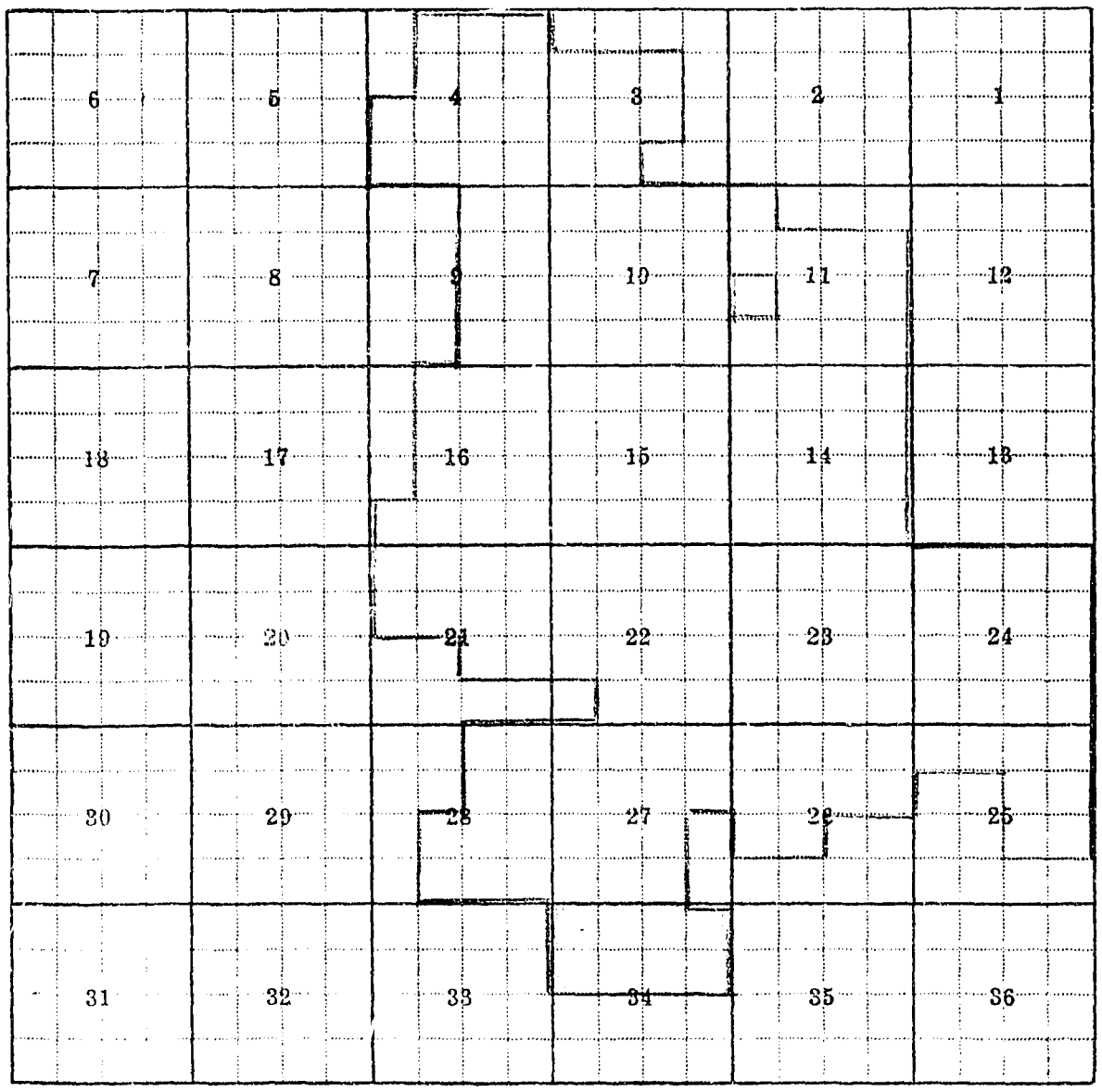

Land Ownership

F-1-A

County Garfield

T. 20 N. R. 41 E. Plat No. 45

Farm Checked: Date 7/17/96

MONTANA WATER RESOURCES BOARD

Water Resources Survey

Photo No. 6JJ-231, 6JJ-230, 6JJ-229, 6JJ-228, 6JJ-227, 6JJ-290, 6JJ-289, 6JJ-288

By Sam Redfield

Legal Land Owner Burgess Ranch

Address Jordan, Mont.

Operator Same

Address

Water is delivered by:— 1. Private System; 2. Ditch Company; 3. State Project; 4. Federal Project; 5. Irrigation District

App. No. Decree No.	NAME OF APPROPRIATOR TO WHOM DECREED	NAME OF STREAM	Date App. Date Priority	Miner's Inches	In Use	NAME OF DITCH (Water Delivered By)	No.	R/F	Present Irr. Acres	Irrigable Acres
*Use Right	Burgess Ranch	Unnamed Coulee	1946	All	I	Burgess Dam, Ditches *	1	F		27 PX
#1	P.O.D. Dam on the SE SW of Sec 16	20N-R41E	P.O.D. SW SE Sec 16			Dikes	1	F		16
#2	P.O.D. Dam on the NE NW of Sec 16	20N-R41E				Burgess Dam & Ditches	1	F	45	1 PX

NOTE: R—Denotes Regular Irrigation. F—Flood Irrigation.

Adequate Supply: Yes ..... No ..... Explain .....

Remarks

Use #1 Dam has spillway which dumps water into Dike Sysem. land where dike has opening is high ground

#2 With enough water the PX is where water would spill from the spreader ditches ditches also get water from small drainage on middle of sysem

River Basin Missouri

Also in: Plat No.	Twp.	Rge.	Plat No.	Twp.	Rge.	Plat No.	Twp.	Rge.
Plat No.	Twp.	Rge.	Plat No.	Twp.	Rge.	Plat No.	Twp.	Rge.

Information From:

Mr. Burgess

6	5	4	3	2	1
7	8	9	10	11	12
18	17	16	15	14	13
19	20	21	22	23	24
30	29	28	27	26	25
31	32	33	34	35	36

Land Ownership. For land ownership look in other field form

F-1-A

County Garfield

Farm Checked: Date 7/17/70

By Shan Rodriguez

Legal Land Owner U.S.A.

Operator Burgess Ranch

T 20N R 41E Plat No. 165

Photo No. 6JJ 231, 6JJ-230, 6JJ-240

MONTANA WATER RESOURCES BOARD

Water Resources Survey

Address

Address Jordan, Mont.

Water is delivered by:— 1. Private System; 2. Ditch Company; 3. State Project; 4. Federal Project; 5. Irrigation District

App. No. Decree No.	NAME OF APPROPRIATOR TO WHOM DECREED	NAME OF STREAM	Date App. Date Priority	Miner's Inches		NAME OF DITCH (Water Delivered By)	No.	R/F	Present Irr. Acres	Irrigable Acres
F-148	USA By Regional Grazier for Mont. Pond Dam on the SWNE Sec 13 T20N R41E Burgess Reservoir Project #IC-69	TRIB. of Wolf Creek	5-27-46	N/A	S	Burgess Reservoir Project #IC-69			—	—
F-151	USA By Regional Grazier for Mont. Pond Dam on the NWNE Sec 1 T20N R41E Butte Bottom Reservoir, Project #IC 27	TRIB. of Flat Creek	7-8-46	3.	S	Butte Bottom Reservoir Project #IC-27			—	—
F-496	USA Pond Dam on Sec 13 T20N R41E	Unnamed Stream	March 27, 1953	45 cu/sec	NO				—	—
F-497	USA Pond Dam on Sec 13 T20N R41E	Unnamed Stream	March 27, 1953	135 cu/f.	NO				—	—

NOTE: R—Denotes Regular Irrigation. F—Flood Irrigation.

Adequate Supply: Yes ..... No ..... Explain .....

Remarks .....

River Basin Missouri

Also in: Plat No. ..... Twp. ..... Rge.	Plat No. ..... Twp. ..... Rge.	Plat No. ..... Twp. ..... Rge. .....
Plat No. ..... Twp. ..... Rge.	Plat No. ..... Twp. ..... Rge.	Plat No. ..... Twp. ..... Rge. .....

Information From:

Mr. Burgess

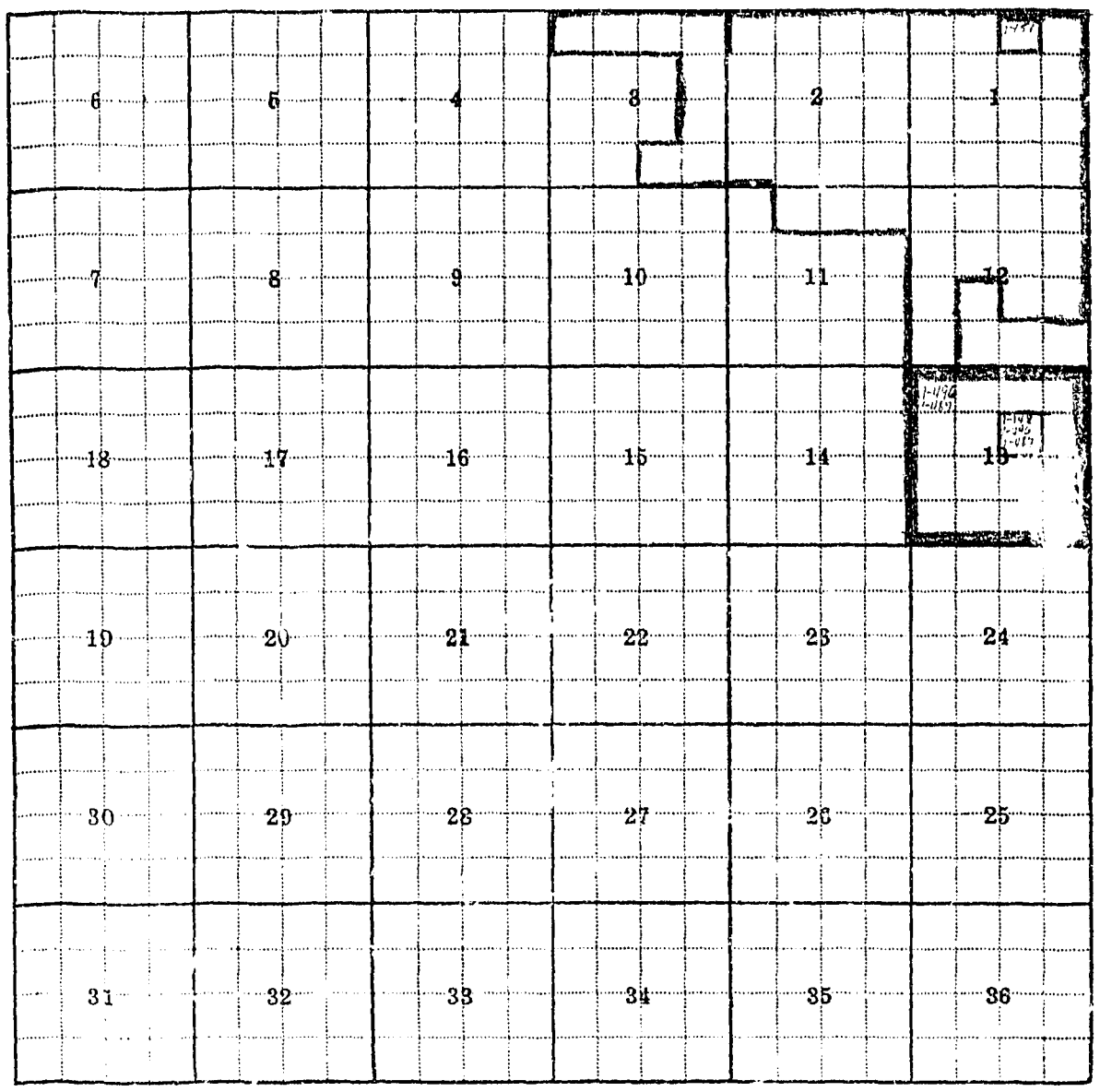

Land Ownership

46
20N42E

F-1-A

County Carbon

T. 20N R. 42E Plat No. 46

Farm Checked: Date 8/6/80

MONTANA WATER RESOURCES BOARD

Water Resources Survey

Photo No. 6-W-65

By Sam Robbins

Legal Land Owner Ross Billings

Address Joliet, Mont.

Operator Same

Address

Water is delivered by:— (1.) Private System; 2. Ditch Company; 3. State Project; 4. Federal Project; 5. Irrigation District

App. No. Decree No.	NAME OF APPROPRIATOR TO WHOM DECREED	NAME OF STREAM	Date App. Date Priority	Miner's Inches	In Use	NAME OF DITCH (Water Delivered By)	No.	R/F	Present Irr. Acres	Irrigable Acres
* Use 51	Ross Billings	Mt. of the Dry Creek		Bill	Yes	Billings Dam Ditch	1	F	12	—
	For Dam on the N	½ of Sec 3 T19N R20E								
										✓
									2	

NOTE: R—Denotes Regular Irrigation. F—Flood Irrigation.

Adequate Supply: Yes ..... No ..... Explain .....

Remarks

* uses one 51 the water out of the dam every year but most years they do, depends on the amount of run off

20

River Basin Missouri

Also in: Plat No.	Twp.	Rge.	Plat No.	Twp.	Rge.	Plat No.	Twp.	Rge.
Plat No.	Twp.	Rge.	Plat No.	Twp.	Rge.	Plat No.	Twp.	Rge.

Information From:

Mrs. Billings

6	5	4	3	2	1
7	8	9	10	11	12
18	17	16	15	14	13
19	20	21	22	23	24
30	29	28	27	26	25
31	32	33	34	35	36

Land Ownership .....

F-1-A

County [illegible]

Farm Checked: Date 9/7/70

By [illegible]

T [illegible] R [illegible] Plat No. [illegible]

Photo No. 5JJ-232, 5JJ-234, 5JJ-236, 6JJ-70, 6JJ-69, 6JJ-68, 6JJ-66, 6JJ-65

MONTANA WATER RESOURCES BOARD

Water Resources Survey

Legal Land Owner [illegible] Address [illegible]

Operator [illegible] Address

Water is delivered by:— (1.) Private System; 2. Ditch Company; 3. State Project; 4. Federal Project; 5. Irrigation District

App. No. Decree No.	NAME OF APPROPRIATOR TO WHOM DECREED	NAME OF STREAM	Date App. Date Priority	Miner's Inches	In Use	NAME OF DITCH (Water Delivered By)	No.	R/F	Present Irr. Acres	Irrigable Acres
[illegible]	John Mc Kerlick	Alder Creek	[illegible]	200	I	McKerlick's Dam + Dike	1	F	18	—
	Pod Dike [illegible]	Right bank [illegible]								
	About 3/4 mile from the mouth of said creek									
	Sec 23									
[illegible]	John Mc Kerlick	Dry Buck Coulee	[illegible]	200	RO				—	—
	Pod Dike [illegible] from the NW corner of									
	where County Road crosses (Sec 26)									
Use #1	John McKerlick	Unnamed Coulee	1900	All	I	McKerlicks Dike	1	F		✓
	Pod Dike on the SE NE of Sec. 23 T20N-R12E									
Use #2	John McKerlick	Unnamed Coulee	?	All	I	McKerlick Dikes	1	F	7 1/2	8 ✓
	Pod Dike on the SE NW of Sec. 23 T20N-R12E									

NOTE: R—Denotes Regular Irrigation. F—Flood Irrigation.

Adequate Supply: Yes ..... No ..... Explain .....

Remarks

This the Dam is [illegible] The Return Flow Dike is a Dike on the SWSE of Sec 23 T20N-R12E He cuts hay out that system every year

Use #2. The Dry land is full with fox tails. The irrigation part is good hay which he cuts every year

River Basin Missouri

Also in: Plat No.	Twp.	Rge.	Plat No.	Twp.	Rge.	Plat No.	Twp.	Rge.
Plat No.	Twp.	Rge.	Plat No.	Twp.	Rge.	Plat No.	Twp.	Rge.

Information From: John McKerlick

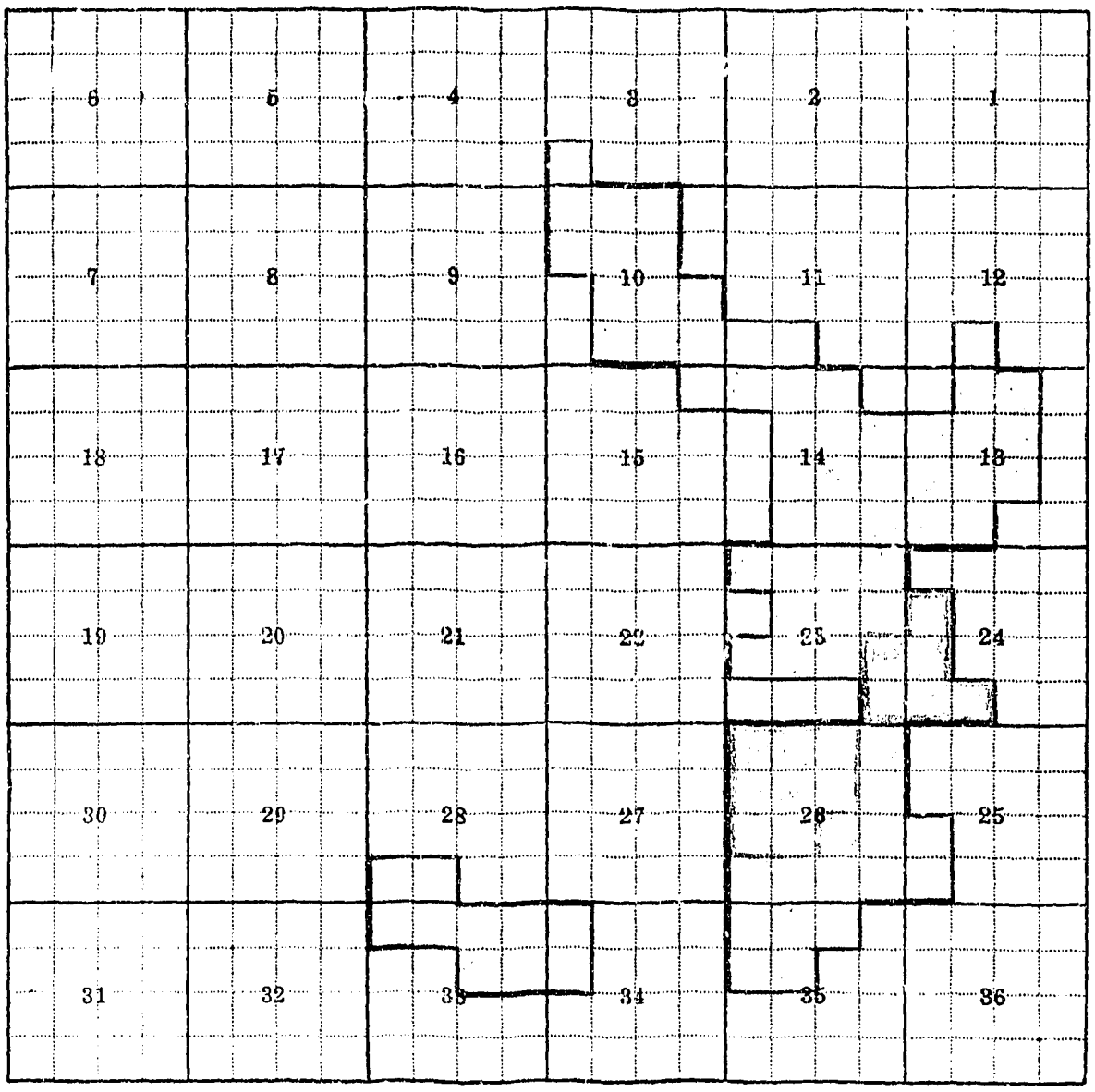

Land Ownership .....

F-1-A

County Garfield

T. 20N R. 42E Plat No. 46

Farm Checked: Date 8/1/70

MONTANA WATER RESOURCES BOARD

Water Resources Survey

Photo No. See other field form

By Sam Rodriguez

Legal Land Owner John & Margaret Mc Kerlick Address Jordan, Mont.

Operator Same Address

Water is delivered by:— (1.) Private System; 2. Ditch Company; 3. State Project; 4. Federal Project; 5. Irrigation District

App. No. Decree No.	NAME OF APPROPRIATOR TO WHOM DECREED	NAME OF STREAM	Date App. Prior. Priority	Miner's Inches	In Use	NAME OF DITCH (Water Delivered By)	No.	R/F	Present Irr. Acres	Irrigable Acres
25E #3	John Mc Kerlick	Unnamed Coulee	?	All	I	McKerlick Dikes	1	F	21 I/PR	24 ✓
	P.O. Dike on the	SW NE of Sec 35 T.20N-R42E								

NOTE: R—Rotary Regular Irrigation; F—Flood Irrigation.

Adequate Supply: Yes No Explain

Remarks

1Se #3 The Dike farthest north is nearly dry

River Basin

Also in: Plat No.	Twp.	Rge.	Plat No.	Twp.	Rge.	Plat No.	Twp.	Rge.
Plat No.	Twp.	Rge.	Plat No.	Twp.	Rge.	Plat No.	Twp.	Rge.

Information From: John Mc Kerlick

6	5	4	3	2	1
7	8	9	10	11	12
18	17	16	15	14	13
19	20	21	22	23	24
30	29	28	27	26	25
31	32	33	34	35	36

Land Ownership see other field form

F-1-A

County Cascade

T. 20 N. R. 4 E. Plat No. 46

Farm Checked: Date 8/6/70

MONTANA WATER RESOURCES BOARD

Water Resources Survey

Photo No. 633:232, 633:144

By Steve Sedbrook

633-65, 633:135

Legal Land Owner USA

Address

Operator John McKerlick

Address Cobban, Mont.

Water is delivered by— 1. Private System; 2. Ditch Company; 3. State Project; 4. Federal Project; 5. Irrigation District

App. No. Decree No.	NAME OF APPROPRIATOR TO WHOM DECREED	NAME OF STREAM	Date App. Date Priority	Miner's Inches	In Use	NAME OF DITCH (Water Delivered By)	No.	R/F	Present Irr. Acres	Irrigable Acres
1-497	USA	Unnamed Spring	March 23, 1953	300 gal	S				—	—
	PCD Dated on the NW SE	of Sec 33 20N R4E								
1-502	USA	Unnamed Spring	March 23, 1953	300 gal	S				—	—
	PCD Dated the NE SE	of Sec 21 20N R4E								
1-459	USA	Unnamed Stream	March 23, 1953	740 gal	S				—	—
	PCD Dated on the NE SE	of Sec 20 20N R4E								
1-498	USA	Unnamed Spring	March 23, 1953	300 gal	NU	[illegible]			—	—
	PCD Dated on Sec. 20	20N R4E								

NOTE: R—Denotes Regular Irrigation. F—Flood Irrigation.

Adequate Supply: Yes ..... No ..... Explain .....

Remarks .....

River Basin Missouri

Also in: Plat No. ..... Twp. ..... Rge.	Plat No. ..... Twp. ..... Rge.	Plat No. ..... Twp. ..... Rge. .....
Plat No. ..... Twp. ..... Rge.	Plat No. ..... Twp. ..... Rge.	Plat No. ..... Twp. ..... Rge. .....

Information From: Field Survey

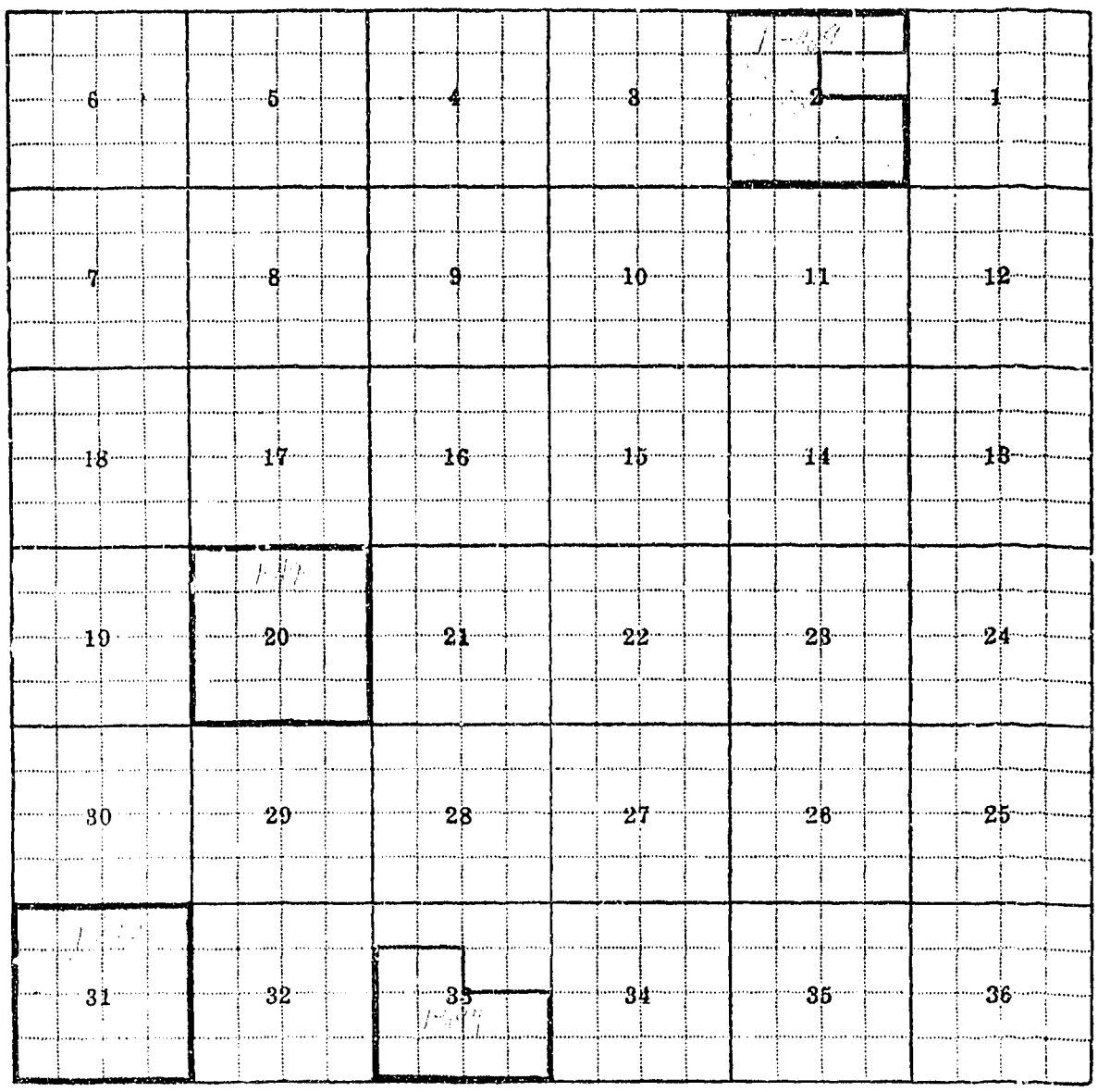

Land Ownership: [illegible] all the OS land on this township is red & [illegible] in the land ownership plan

48

19N30E

F-1-A

County GARFIELD

T. 19N R. 30E Plat No. 48

Farm Checked: Date 1-24-70

MONTANA WATER RESOURCES BOARD

Water Resources Survey

Photo No. 133-130, 130-50

& 133-98

By J F Smith

Legal Land Owner U.S.A. Address

Operator MARCUS MATOVICH Address MOSBY

Water is delivered by:— 1. Private System; 2. Ditch Company; 3. State Project; 4. Federal Project; 5. Irrig ..rict

App. No. Decree No.	NAME OF APPROPRIATOR TO WHOM DECREED	NAME OF STREAM	Date App. Date Priority	Miner's Inches	In Use	NAME OF DITCH (Water Delivered By)	No.	R/F	Present Irr. Acres	Irrigable Acres
* 1-517	U.S.A.	UNNAMED STREAM	3-27-1958	50 CFS	NO					
	R.D. DAM IN SEC 15 19N-30E									
** MT M-250	PEARL DUNDOM	SUKE COULEE &	2-15-13	20	NO					
		BRAHAM COULEE								
	R.D. - DAM & DITCHES									
** MT M-270	ALBERT M. STOFIEL	STOFIEL COULEE	9-1-1914 1913	ALL	NO					
	R.D. - SE COULEE OF N	M. STOFIEL								

NOTE: R—Denotes Regular Irrigation. F—Flood Irrigation.

Adequate Supply: Yes ..... No ..... Explain

Remarks

* DAM NEVER BUILT IN SEC 5

** INUNDATED BY FORT PECK RES.

River Basin MISSELSHELL

Also in: Plat No.	Twp.	Rge.	Plat No.	Twp.	Rge.	Plat No.	Twp.	Rge.
Plat No.	Twp.	Rge.	Plat No.	Twp.	Rge.	Plat No.	Twp.	Rge.

Information From:

FIELD SURVEY

USA CULTURAL CENTER

6	5	4	3	2	1
7	8	9	10	11	12
18	17	16	1-517 15	14	13
19	20	21	22	23	24
30	29	28	27	26	25
31	32	33	34	35	36

Land Ownership

50

19N/32E

F-1-A

County GARFIELD

T 19N R 32E Plat No. 50

Farm Checked: Date 7-20-70

MONTANA WATER RESOURCES BOARD

Water Resources Survey

Photo No. 2JJ-79, 2JJ-9 & 1JJ-301

D. F. Smith

Legal Land Owner GEO. R., GEO. H., ALVIN J., GLORIA J. & MARGUERITE SHAWVER Address BRUSETT

Operator SAME Address

Water is delivered by:—(1) Private System; 2. Ditch Company; 3. State Project; 4. Federal Project; 5. Irrigation District

App. No. Decree No.	NAME OF APPROPRIATOR TO WHOM DECREED	NAME OF STREAM	Date App. Date Priority	Miner's Inches	In Use	NAME OF DITCH (Water Delivered By)	No.	R/F	Present Irr. Acres	Irrigable Acres
* USE	GEO. SHAWVER, ETAL	INDIAN CR. & TRIBS	1960	—	I	SHAWVER DIKES	1	R	[illegible]	[illegible]
POD	NWNE SEC 3 - 19N - 32E	& OTHERS DOWNSTREAM								
USE	GEO. SHAWVER, ETAL	SQUAW CR & TRIBS.	1960	-	I	SHAWVER DAM DITCH				
POD	NENE SEC 6 - 19N - 32E					& DIKES	1	F R	7	1
	LOT 3 SEC 6 - 19N - 32E									
	[illegible]	[illegible]	[illegible]	[illegible]	[illegible]	[illegible]				

NOTE: R—Denotes Regular Irrigation. F—Flood Irrigation.

Adequate Supply: Yes No Explain

Remarks

* PR BECAUSE LACK OF WATER & DESIRE

* [illegible] Also in Plat 36 Sec 34 - T 20N - R 32E

River Basin MISSOURI

Also in: Plat No. 36	Twp. 20N	Rge. 32E	Plat No	Twp.	Rge.	Plat No.	Twp.	Rge.
Plat No.	Twp.	Rge.	Plat No	Twp.	Rge.	Plat No.	Twp.	Rge.

Information From:

GEO. & ALVIN SHAWVER

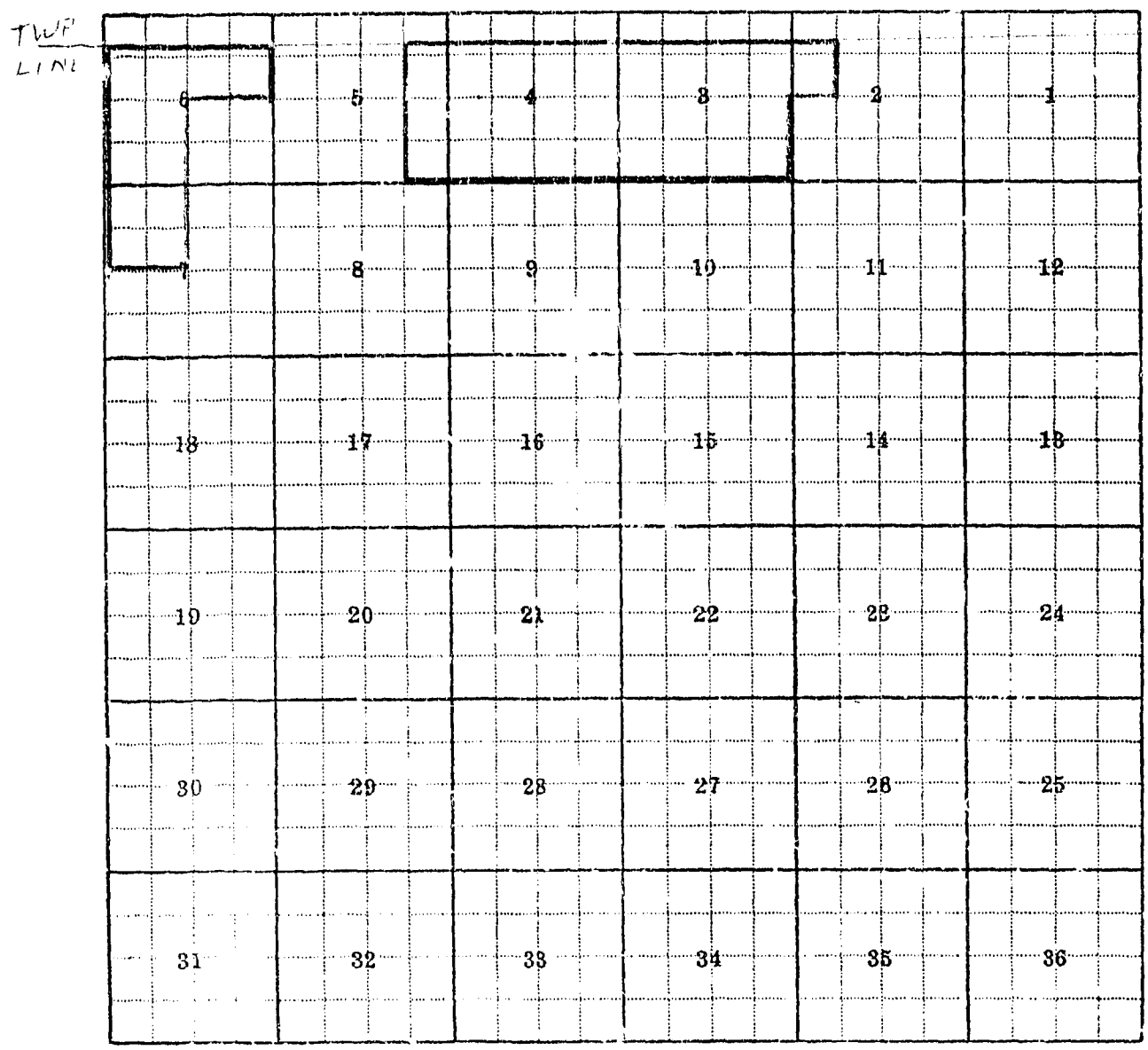

Land Ownership

F-1-A

SEND COPY TO CLAUDE

County GARFIELD

T. 19N R. 33E Plat No. 51

Farm Checked: Date 7-20-70

MONTANA WATER RESOURCES BOARD

Water Resources Survey

Photo No. 2JJ-199, 2JJ-197, 2JJ-158, 2JJ-160, 2JJ-257, 2JJ-259 & 2JJ-156

By D.F. Smith

Legal Land Owner WOODROW & ELLEN SAYLOR Address BRUSETT

Operator CLAUDE SAYLOR Address

Water is delivered by:— (1.) Private System; 2. Ditch Company; 3. State Project; 4. Federal Project; 5. Irrigation District

App. No. Decree No.	NAME OF APPROPRIATOR TO WHOM DECREED	NAME OF STREAM	Date App. Date Priority	Miner's Inches	In Use	NAME OF DITCH (Water Delivered By)	No.	R/F	Present Irr. Acres	Irrigable Acres
2JJE	WOODROW SAYLOR	TRIBS TO SQUAW CREEK	1960	ALL	[illegible]	Saylor Dams [illegible]	[illegible]	F	[illegible]	[illegible]
T.O.D. -	NENW SEC 28-19-33									
	NWNW SEC 28-19-33									
GW [illegible] GW	Woodrow Saylor	[illegible]	[illegible]	[illegible]	[illegible]	[illegible]				
GW [illegible] GW	Woodrow Saylor	[illegible]	[illegible]	[illegible]	[illegible]	[illegible]				

NOTE: R—Denotes Regular Irrigation. F—Flood Irrigation.

Adequate Supply: Yes ..... No ..... Explain .....

Remarks .....

River Basin MISSOURI

No. Twp. Rge. | Plat No. Twp. Rge.

No. Twp. | Plat No. Twp. Rge.

Information From:

CLAUDE SAYLOR

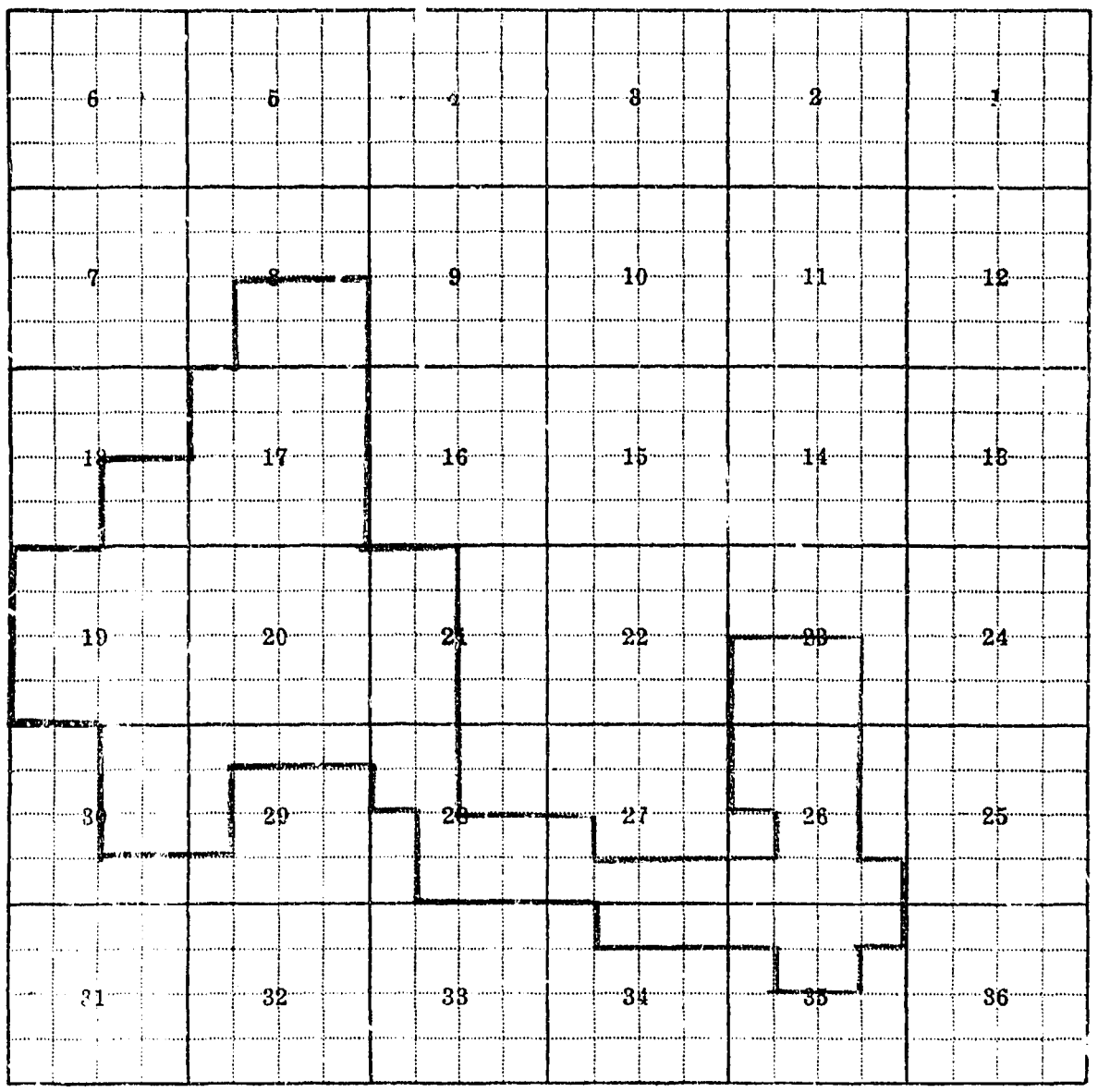

Land Ownership .....

F-1-A

County Cascade T. 19N R. 3 1/2E Plat No. 52

Farm Checked: Date 8-31-70

MONTANA WATER RESOURCES BOARD

Water Resources Survey

Photo No. 3-55-28, 3-1-86, 3-55-132

By Tom Haynes

Legal Land Owner Martin J. Merlak Address Brusett, Montana

Operator Same Address

Water is delivered by:— (1) Private System; 2. Ditch Company; 3. State Project; 4. Federal Project; 5. Irrigation District

App. No. Decree No.	NAME OF APPROPRIATOR TO WHOM DECREED	NAME OF STREAM	Date App. Date Priority	Miner's Inches	In Use	NAME OF DITCH (Water Delivered By)	No.	R/F	Present Irr. Acres	Irrigable Acres
WR2-86	Martin J. Merlak	Afshley Coulee NOD NWNW Sec. 34	5-14-1941	1000	I-S	Merlak dikes	1	F	60	—
WR2-83	Martin J. Merlak	Mid. Fk. Lone Tree Cr. NOD SWNW Sec 34	11-28-61	1000	I	Merlak dikes	1	F	238	
WR2-80	Martin J. Merlak	Sparlin Coulee NOD SWSE Sec. 28	10-15-47	1000	S	Merlak dams & dikes	1	F	—	—
WR2-77	Martin J. Merlak	E. Fk. Lone Tree Creek NOD NWSW Sec. 35	9-15-60	1000					15	—
GW 121105 159	Martin Merlak	Well	8-24-59	6 GPM	S	NWNW SD Sec 35				
GW 122799	Martin Merlak	Well	June 1960	50 GPM	S					
GW 122800	Martin Merlak	Well	1965	90 GPM	S	NENE Sec 29				

NOTE: R—Denotes Regular Irrigation. F—Flood Irrigation.

Adequate Supply: Yes No Explain

Remarks

River Basin Missouri

Also in: Plat No.	Twp.	Rge	Plat No.	Twp.	Rge	Plat No.	Twp.	Rge
Plat No.	Twp.	Rge	Plat No.	Twp.	Rge	Plat No.	Twp	Rge

Information From:

Harry Merlak (Nephew)

6	5	4	3	2	1
7	8	9	10	11	12
18	17	16	15	14	13
19	20	21	22	23	24
30	29	28	27	26	25
31	32	33	34	35	36

Land Ownership

F-1-A

County Cascade

T. 19N R. 3E Plat No. 52

Farm Checked: Date 8-30-20

Photo No. 3-55-24

By Ron Haynes

MONTANA WATER RESOURCES BOARD

Water Resources Survey

Legal Land Owner Ebert Stanton Address Brusett, Mont

Operator J.E. Stanton Address "

Water is delivered by:— 1. Private System; 2. Ditch Company; 3. State Project; 4. Federal Project; 5. Irrigation District

App. No. Decree No.	NAME OF APPROPRIATOR TO WHOM DECREED	NAME OF STREAM	Date App. Date Priority	Miner's Inches	In Use	NAME OF DITCH (Water Delivered By)	No.	R/F	Present Irr. Acres	Irrigable Acres
~~[illegible]~~	Ebert Stanton	U.T. Sec 5 Blackfoot Creek +	1955	-	I	E Stanton dam, ditch & dikes	1	R2	8	—
1-1-41		POD NENW Sec. 5								

NOTE: R—Denotes Regular Irrigation. F—Flood Irrigation.

Adequate Supply: Yes No Explain

Remarks

* Could be Perkins Coulee - Stanton had not heard of this name

River Basin Missouri

Also in: Plat No.	Twp.	Rge.	Plat No.	Twp.	Rge.	Plat No.	Twp.	Rge.
Plat No.	Twp.	Rge.	Plat No.	Twp.	Rge.	Plat No.	Twp.	Rge.

Information From:

J.E Stanton (Son)

6	5	4	3	2	1
7	8	9	10	11	12
18	17	16	15	14	13
19	20	21	22	23	24
30	29	28	27	26	25
31	32	33	34	35	36

Land Ownership

F-1-A

County Garfield

T 19N R 39E Plat No. 52

Farm Checked: Date 8-31-70

Photo No. 3JJ-86, 3JJ-88

By Ken Haynes

MONTANA WATER RESOURCES BOARD

Water Resources Survey

Legal Land Owner Harry and Billy Merlak Address Brusett, Mont

Operator Same Address Same

Water is delivered by:— (1.) Private System; 2. Ditch Company; 3. State Project; 4. Federal Project; 5. Irrigation District

App. No. Decree No.	NAME OF APPROPRIATOR TO WHOM DECREED	NAME OF STREAM	Date App. Date Priority	Miner's Inches	In Use	NAME OF DITCH (Water Delivered By)	No.	R/F	Present Irr. Acres	Irrigable Acres
W02-69	Billy & Merlak and Harry M Merlak	Bobby Coulee E of Mouth Sec 22	1924	100	3	Merlak Ditch	1	~~F~~	~~PX~~	~~2~~
						Sprinkler	1	R	PX	3
GW 122454	Billy Merlak and Harry Merlak	Well	Oct 1945	50GPM	5.0	SESESE Sec 21				
GW 122452	Billy Merlak and Harry Merlak	Well	1943	50GPM	5	NENWSW Sec 27				
GW 122453	Billy Merlak and Harry Merlak	Well	1943	50GPM	5	SWSWNE Sec 21				
GW 20663	Billy & Harry Merlak	Well	E 27-64	50GPM	5	NWNWNW Sec 27				

NOTE. R—Denotes Regular Irrigation. F—Flood Irrigation.

Adequate Supply: Yes ..... No ..... Explain .....

Remarks .....

River Basin Missouri

Also in: Plat No.	Twp.	Rge.	Plat No.	Twp.	Rge.	Plat No.	Twp.	Rge.
Plat No.	Twp.	Rge.	Plat No.	Twp.	Rge.	Plat No.	Twp.	Rge.

Information From: Harry Merlak

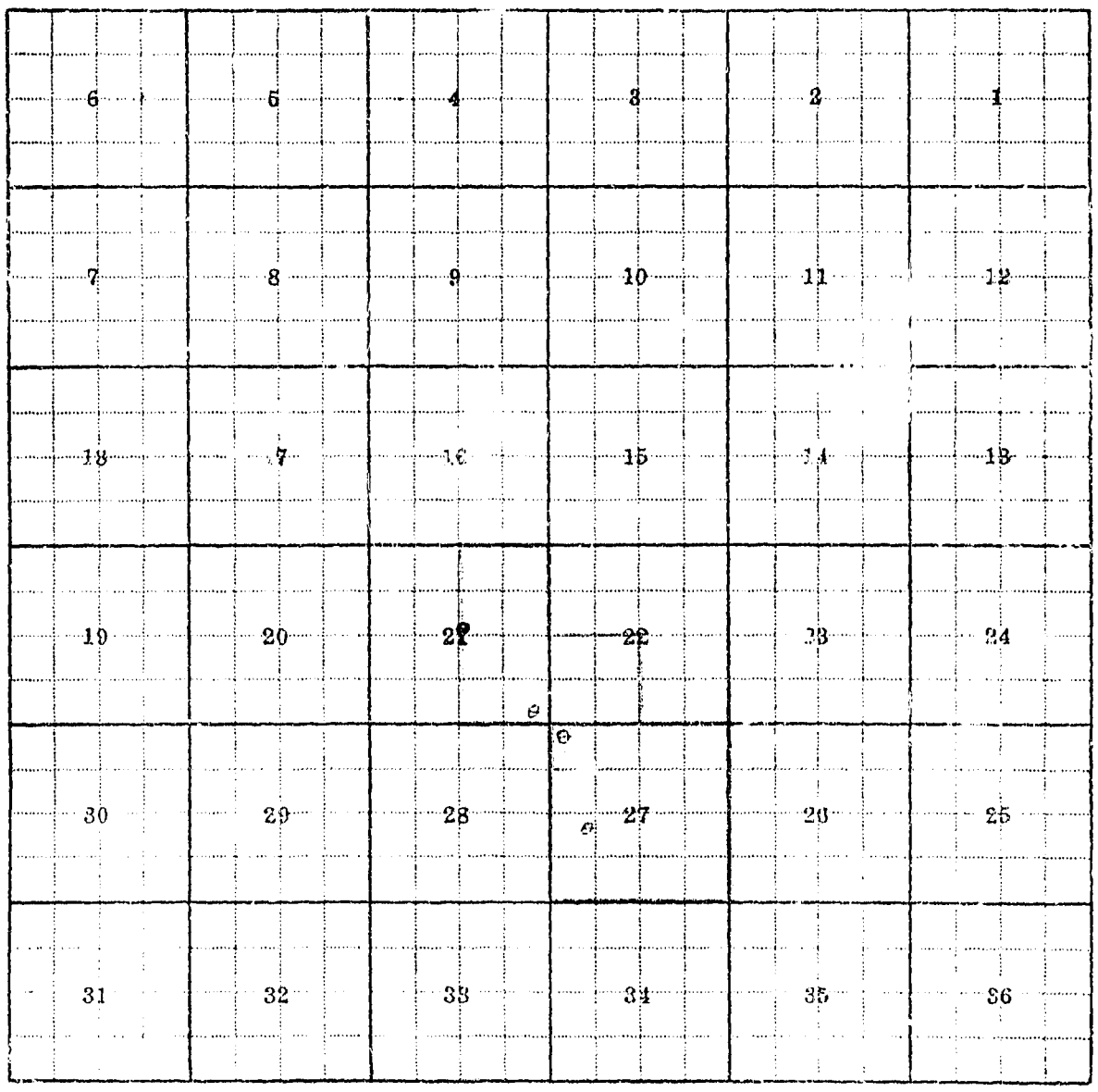

Land Ownership

F-1-A

County Garfield

T. 19N R. 39E Plat No. 52

Farm Checked: Date 8-31-20

Photo No. 3JJ-24

By Ron Haynes

MONTANA WATER RESOURCES BOARD

Water Resources Survey

Legal Land Owner William L. and Shirley A. Stanton

Address Busett, Montana

Operator Same

Address Same

Water is delivered by:-- (1.) Private System; 2. Ditch Company; 3. State Project; 4. Federal Project; 5. Irrigation District

App. No. Decree No.	NAME OF APPROPRIATOR TO WHOM DECREED	NAME OF STREAM	Date App. Date Priority	Miner's Inches	In Use	NAME OF DITCH (Water Delivered By)	No.	R/F	Present Irr. Acres	Irrigable Acres
4se	William Stanton	U. Tobacco Seven	[illegible]	[illegible]	I	Stanton dam &	1	R2	7	—
		Blackfoot Creek				dikes				
		R.O.D. NWSW Sec 6								
		NESW Sec 6								

NOTE: R—Denotes Regular Irrigation. F—Flood Irrigation.

Adequate Supply: Yes ... No ... Explain ...

Remarks ...

River Basin Missouri

Also in: Plat No.	Twp.	Rge.	Plat No.	Twp.	Rge.	Plat No.	Twp.	Rge.
Plat No.	Twp.	Rge.	Plat No.	Twp.	Rge.	Plat No.	Twp.	Rge.

Information From:

J. E. Stanton

6	5	4	3	2	1
7	8	9	10	11	12
18	17	16	15	14	13
19	20	21	22	23	24
30	29	28	27	26	25
31	32	33	34	35	36

Land Ownership