23

21N32E

F-1-A

County GARFIELD

T 21N R 32E Plat No. 23

Farm Checked: Date 6-23-70

MONTANA WATER RESOURCES BOARD

Water Resources Survey

Photo No. 5V-82 E

By L. E. Smith

203-170

Legal Land Owner U.S.A. Address

Operator DANIEL LOOMIS Address BRUSETT

Water is delivered by:— 1. Private System; 2. Ditch Company; 3. State Project; 4. Federal Project; 5. Irrigation District

App. No. Decree No.	NAME OF APPROPRIATOR TO WHOM DECREED	NAME OF STREAM	Date Apr. Date Priority	Miner's Inches	In Use	NAME OF DITCH (Water Delivered By)	No.	R/F	Present Irr. Acres	Irrigable Acres
1-513	U.S.A.	UNNAMED STREAM	3-27-1958	8 CFS	S					
POD-	DAM S1/2 SEC	13								
1-511	U.S.A.	UNNAMED STREAM	3-27-1958	10 CFS	S					
POD+	DAM NE SEC	11								
1-564	U.S.A.	Unnamed Coulee	3-27-1958	8 CFS						

NOTE: R—Denotes Regular Irrigation. F—Flood Irrigation.

Adequate Supply: Yes No Explain

Remarks

River Basin MISSOURI

Also in: Plat No.	Twp.	Rge.	Plat No.	Twp.	Rge.	Plat No.	Twp.	Rge.
Plat No.	Twp.	Rge.	Plat No.	Twp.	Rge.	Plat No.	Twp.	Rge.

Information From:

DAVE HOUSTON

(NEIGHBOR)

U.S.A. OWNERSHIP — MOST OF THIS TRACT

6	5	4	3	2	1
7	8	9	10 1-54	11	12
18	17	16	15	14	13 1-543
19	20	21	22	23	24
30	29	28	27	26	25
31	32	33	34	35	36

Land Ownership .....

24

21N-33E

F-1-A

County GARFIELD

T 21N R 33E Plat No. 24

Farm Checked: Date [illegible]

MONTANA WATER RESOURCES BOARD

Water Resources Survey

Photo No. 3JJ-11 &

3JJ-13

By [illegible]

Legal Land Owner U S A Address

Operator Address

Water is delivered by:— 1. Private System; 2. Ditch Company; 3. State Project; 4. Federal Project; 5. Irrigation District

App. No. Decree No.	NAME OF APPROPRIATOR TO WHOM DECREED	NAME OF STREAM	Date App. Date Priority	Miner's Inches	In Use	NAME OF DITCH (Water Delivered By)	No.	R/F	Present Irr. Acres	Irrigable Acres
M-237	CORTA FRITTER	SEVEN BLACKFOOT CREEK	9-6-1912	600	NO				—	—
POD-	1½ MILES FROM MOUTH									
*										
M-304	JOHN F FRITTER	MISSOURI RIVER	1-18-1910	60	NO				—	—
POD-	PUMP ON S BANK									

NOTE: R—Denotes Regular Irrigation. F—Flood Irrigation.

Adequate Supply: Yes No Explain

Remarks

* THESE W.R.'S ARE NOW INUNDATED BY FORT PECK RESERVOIR.

River Basin MISSOURI

Also in: Plat No.	Twp.	Rge	Plat No.	Twp.	Rge	Plat No.	Twp.	Rge
Plat No.	Twp.	Rge	Plat No.	Twp.	Rge	Plat No.	Twp.	Rge

Information From:
FIELD SURVEY &
DAVE HOUSTON

25

21N34E

F-1-A

(SEND COPY)

County GARFIELD

T 21N R 34E Plat No 25

Farm Checked: Date 6-24-70

MONTANA WATER RESOURCES BOARD

Water Resources Survey

Photo No. 3UU-121, 3UU-123, 3UU-281 & 8UU-282

By D F Smith

Legal Land Owner KENNETH COULTER Address

Operator SAME Address BROSETT

Water is delivered by:— (1.) Private System; 2. Ditch Company; 3. State Project; 4. Federal Project; 5. Irrigation District

App. No. Decree No.	NAME OF APPROPRIATOR TO WHOM DECREED	NAME OF STREAM	Date App. Date Priority	Miner's Inches	In Use	NAME OF DITCH (Water Delivered By)	No.	R/F	Present Irr. Acres	Irrigable Acres
1-331 POD-	W.R. BEECHER SENE SEC. 12	UNNAMED COULEE	8-9-1953	ALL	S					
* 1-407 POD-	W.R. BEECHER DIKES E½SE SEC. 19	SNOW CREEK	8-1-1952	100 CFS	I/S	COULTER DIKES	1	R F	SUPPL	—
1-409 POD-	W.R. BEECHER DAM SWSW SEC. 13	BRANCH OF SNOW CREEK	7-15-1954	50 CFS	I/S	COULTER I/S RES	1	F	SUPPL	TO 1-40
1-329 POD-	W.R. BEECHER NENE SEC 15	UNNAMED COULEE	9-10-1950	ALL	S					
1-327 POD-	W.R. BEECHER NWSW SEC. 13	UNNAMED COULEE	7-15-1954	ALL	I/S		1	F	SUPPL	TO 1-40

NOTE: R—Denotes Regular Irrigation. F—Flood Irrigation.

Adequate Supply: Yes No Explain

Remarks

* THIS DRAINAGE IS KNOWN AS N. FK. SNOW CR. E/OR SNOW CR.

River Basin MISSOURI

Also in:								
Plat No. 39	Twp. 20N	Rge. 35E	Plat No. 53	Twp. 19N	Rge. 35E	Plat No.	Twp.	Rge.
Plat No. 52	Twp. 19N	Rge. 34E	Plat No.	Twp.	Rge.	Plat No.	Twp.	Rge.

Information From:

KENNETH COULTER

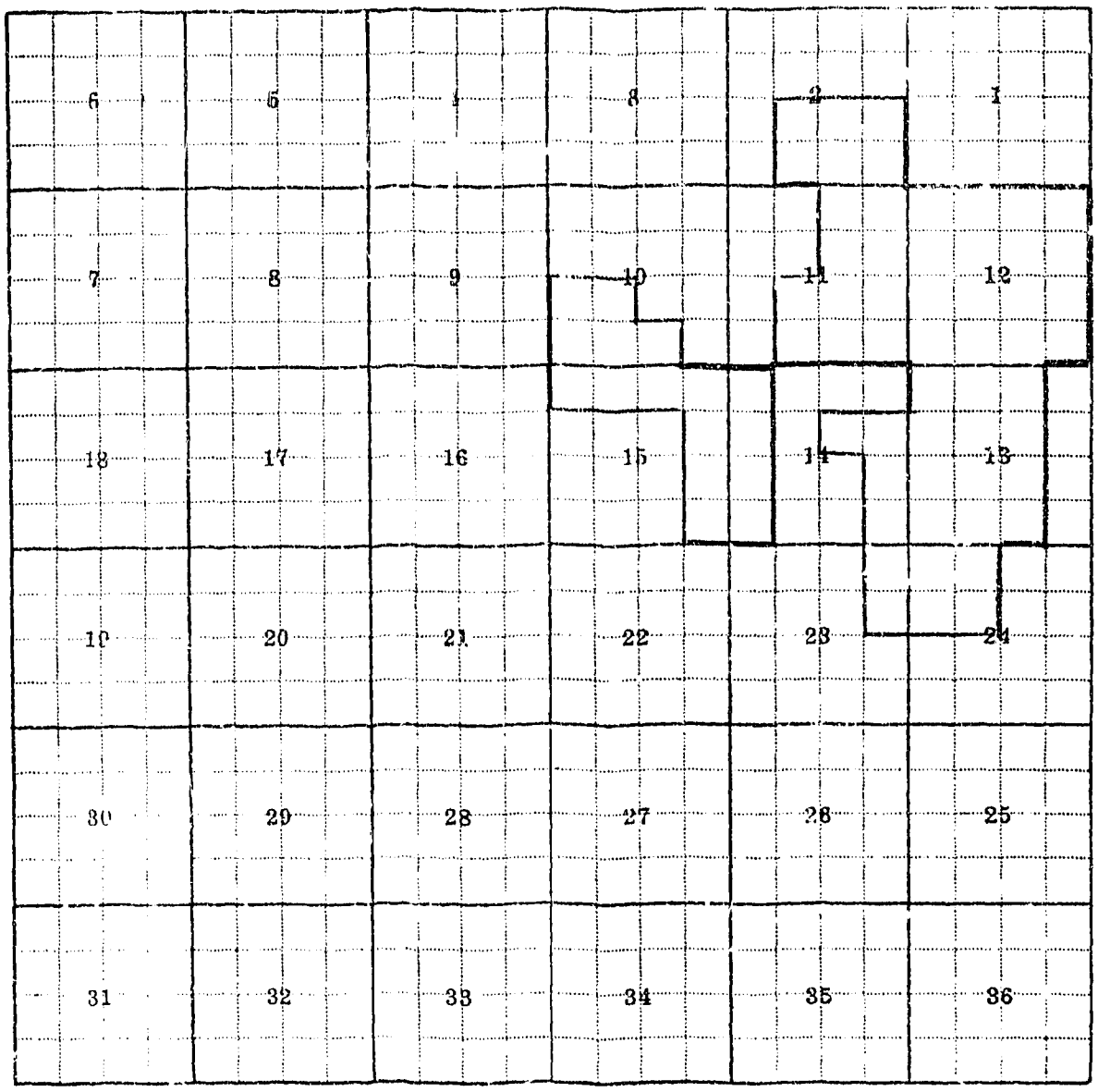

Land Ownership .....

F-1-A

County GARFIELD

T 21N R 34E Plat No. 25

Farm Checked: Date 6-24-70

MONTANA WATER RESOURCES BOARD

Water Resources Survey

Photo No. 8JJ-284, 5JJ-121, 9JJ-282, 3JJ-102, 3JJ-100, 3JJ-123

By D. F. Smith

Legal Land Owner FRANK & CAMILLA McKEEVER Address JORDAN

Operator STEVE WATT Address BRUSETT

Water is delivered by:— 1. Private System; 2. Ditch Company; 3. State Project; 4. Federal Project; 5. Irrigation District

App. No. Decree No.	NAME OF APPROPRIATOR TO WHOM DECREED	NAME OF STREAM	Date App. Date Priority	Miner's Inches	In Use	NAME OF DITCH (Water Delivered By)	No.	R/F	Present Irr. Acres	Irrigable Acres
* 1355	W. R. BEECHER	UNNAMED COULEE	8-31-1947	ALL	NO				—	—

NOTE: R—Denotes Regular Irrigation. F—Flood Irrigation.

Adequate Supply: Yes ..... No ..... Explain .....

Remarks

* DAM NEVER BUILT

River Basin MISSOURI

Also in: Plat No.	Twp.	Rge.	Plat No.	Twp.	Rge.	Plat No.	Twp.	Rge.
Plat No.	Twp.	Rge.	Plat No.	Twp.	Rge.	Plat No.	Twp.	Rge.

Information From: FIELD SURVEY & STEVE WATT

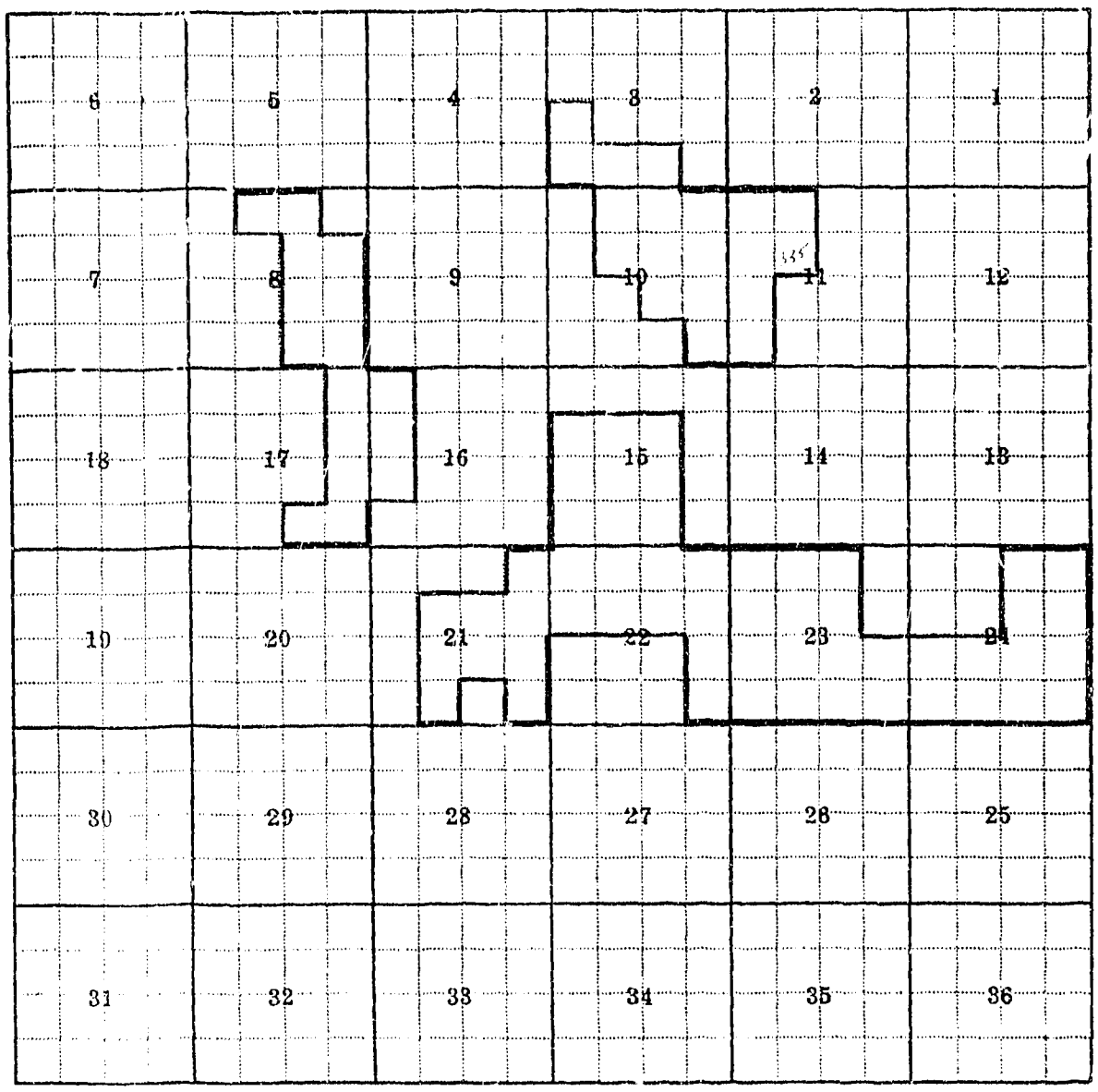

Land Ownership.....

F-1-A

County GARFIELD

T 21N R 39E Plat No. 25

Farm Checked: Date 6-23-70

MONTANA WATER RESOURCES BOARD

Water Resources Survey

Photo No. 3JJ-225

By R. F. Smith

Legal Land Owner CLARA BRAGG Address BAUSETT

Operator SAME Address

Water is delivered by:— 1. Private System; 2. Ditch Company; 3. State Project; 4. Federal Project; 5. Irrigation District

App. No. Decree No.	NAME OF APPROPRIATOR TO WHOM DECREED	NAME OF STREAM	Date App. Date Priority	Miner's Inches	In Use	NAME OF DITCH (Water Delivered By)	No.	R/F	Present Irr. Acres	Irrigable Acres
1-357 POD-	CLARA BRAGG ✓ NWSE SEC. 25	RINGHEIM CREEK	8-8-1953	2000	S				—	—
1-391 POD-	CLARA BRAGG ✓ RESERVOIR NESE SEC 36	BRANCH OF SNOW CREEK	AUG.—1957	2000	S				—	—

NOTE: R—Denotes Regular Irrigation. F—Flood Irrigation.

Adequate Supply: Yes ..... No ..... Explain .....

Remarks .....

River Basin MISSOURI

Also in: Plat No.	Twp.	Rge.	Plat No.	Twp.	Rge.	Plat No.	Twp.	Rge.
Plat No.	Twp.	Rge.	Plat No.	Twp.	Rge.	Plat No.	Twp.	Rge.

Information From:

CLARA BRAGG

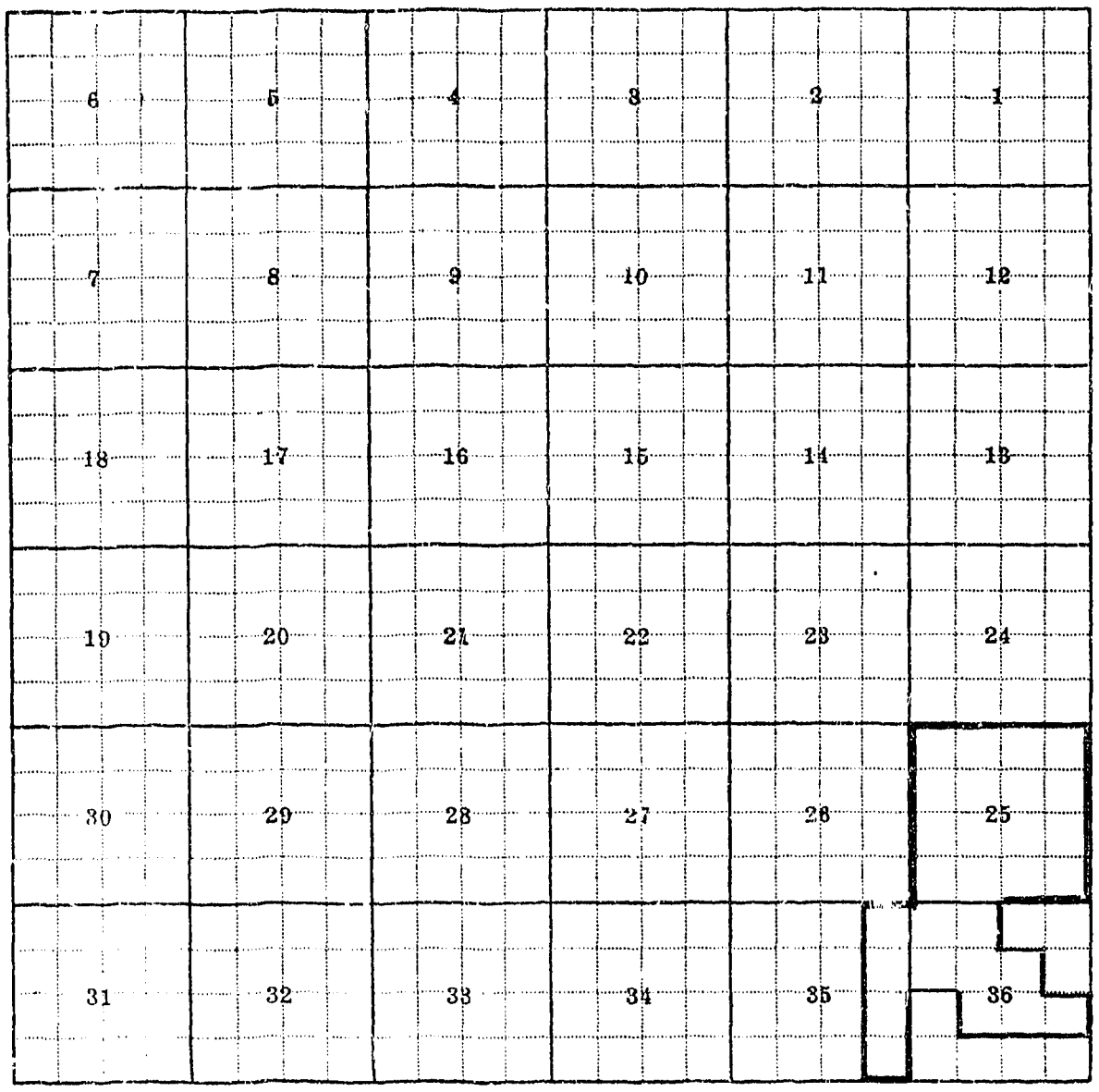

Land Ownership

F-1 A

SEND COPY

County GARFIELD

T 21N R 34E Plat No. 25

Farm Checked: Date 6-26-70

MONTANA WATER RESOURCES BOARD

Water Resources Survey

Photo No. 8UU-282

By D. F. Smith

Legal Land Owner F. S. Mc KEEVER Address BRUSETT

Operator SAME Address

Water is delivered by:— (1) Private System; 2. Ditch Company; 3. State Project; 4. Federal Project; 5. Irrigation District

App. No. Decree No.	NAME OF APPROPRIATOR TO WHOM LICENSED	NAME OF STREAM	Date App. Date Priority	Miner's Inches	In Use	NAME OF DITCH (Water Delivered By)	No.	R/F	Present Irr. Acres	Irrigable Acres
* 1-419	F.S. Mc KEEVER	WILLIAMS COULEE	8-7-57	300	NO				—	—
POD -	RESERVOIR NWNE	SEC. 14								
1-411	F.S. Mc KEEVER	N. FK. SNOW CREEK	8-7-57	600	1/S	Mc KEEVER DAM & DIKES	1	R2	5	—
POD -	DAM SWSE	SEC. 14 - 21 - 34								
1-122	F.S. Mc KEEVER	LOU JOHNSON COULEE	10-15-1951	600	S				—	—
POD -	DAM NW SW	SEC 18 - 21N - 35E								

NOTE: R—Denotes Regular Irrigation. F—Flood Irrigation.

Adequate Supply: Yes ..... No ..... Explain .....

Remarks

* DAM NEVER BUILT BUT Mc KEEVER STILL PLANS TO BUILD ONE

River Basin MISSOURI

Also in: Plat No.	Twp.	Rge.	Plat No.	Twp.	Rge.	Plat No.	Twp.	Rge.
Plat No.	Twp.	Rge.	Plat No.	Twp.	Rge.	Plat No.	Twp.	Rge.

Information From:

F. S. Mc KEEVER

6	5	4	3	2	1
7	8	9	10	11	12
18	17	16	15	14	13
19	20	21	22	23	24
30	29	28	27	26	25
31	32	33	34	35	36

Land Ownership

F-1-A

County GARFIELD

T. 21N R. 34E Plat No. 2

Farm Checked: Date 6-23-70

MONTANA WATER RESOURCES BOARD

Water Resources Survey

Photo No. 3JJ-225 &

3JJ-125

By D. F. Smith

Legal Land Owner HARRY & ALFREDA OFSTEDAL Address BRUSETT

Operator SAME Address

Water is delivered by:-- 1. Private System; 2. Ditch Company; 3. State Project; 4. Federal Project; 5. Irrigation District

App. No. Decree No.	NAME OF APPROPRIATOR TO WHOM DECREED	NAME OF STREAM	Date App. Date Priority	Miner's Inches	In Use	NAME OF DITCH (Water Delivered By)	No.	R/F	Present Irr. Acres	Irrigab Acres
* 1-343	HARRY A. OFSTEDAL	SNOW CREEK	11-1-1950	15 CFS	5				—	—
	P.O.B. NW SE SEC. 26									
		KNOWN AS TRIB. TO N. FK SNOW CREEK								

NOTE: R—Denotes Regular Irrigation. F—Flood Irrigation.

Adequate Supply: Yes ..... No ..... Explain .....

Remarks

* MRS OFSTEDAL SAID THEY DO NOT IRR. BELOW THE DAM BECAUSE THE LAND NEEDS LEVELING, BUT THE DAM DOES HELP SUB-IRR. IT. THIS DRAINAGE IS KNOWN AS SNOW CR. &/OR A TRIB TO N. FK. SNOW CR.

River Basin MISSOURI

Also in: Plat No.	Twp.	Rge.	Plat No.	Twp.	Rge.	Plat No.	Twp.	Rge.
Plat No.	Twp.	Rge.	Plat No.	Twp.	Rge.	Plat No.	Twp.	Rge.

Information From:

ALFREDA OFSTEDAL

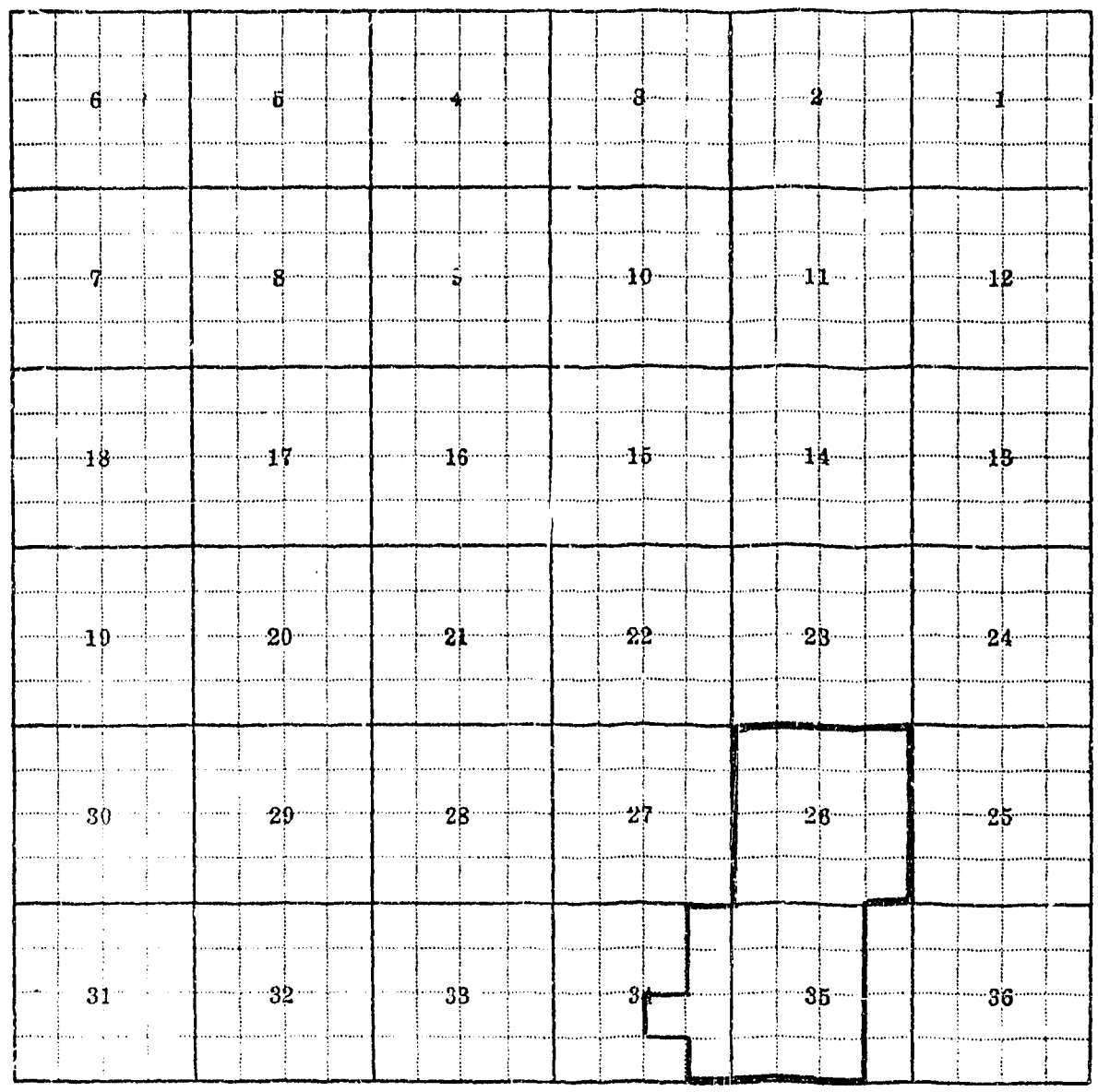

Land Ownership .....

F-1-A

County GARFIELD

T. 21N R. 34E Plat No. 25

Farm Checked: Date 6-23-70

MONTANA WATER RESOURCES BOARD

Water Resources Survey

Photo No. 3JJ-102

By E. F. Smith

Legal Land Owner U. S. A. Address

Operator F. S. Mc KEEVER Address BRUSETT

Water is delivered by:— 1. Private System; 2. Ditch Company; 3. State Project; 4. Federal Project; 5. Irrigation District

App. No. Decree No.	NAME OF APPROPRIATOR TO WHOM DECREED	NAME OF STREAM	Date App. Date Priority	Miner's Inches	In Use	NAME OF DITCH (Water Delivered By)	No.	R/F	Present Irr. Acres	Irrigable Acres
1-512	U. S. A. ✓	UNNAMED STREAM	3-27-58	180 CFS	S					
POD. +	DAM SESW SEC. 5									

NOTE: R—Denotes Regular Irrigation. F—Flood Irrigation.

Adequate Supply: Yes No Explain

Remarks

River Basin MISSOURI

Also in: Plat No. Twp. Rge.	Plat No. Twp. Rge.	Plat No. Twp. Rge.
Plat No. Twp. Rge.	Plat No. Twp. Rge.	Plat No. Twp. Rge.

Information From:

FIELD SURVEY

U.S.A. OWNERSHIP - AREA [illegible] OF TWP.

6	5	4	3	2	1
7	8	9	10	11	12
18	17	16	15	14	13
19	20	21	22	23	24
30	29	28	27	26	25
31	32	33	34	35	36

Land Ownership .....

26

21N35E

F-1-A

County GARFIELD

T. 21N R. 35E Plat No. 26

Farm Checked: Date 6-29-70

Photo No. 3UJ-299

By D. F. Smith

MONTANA WATER RESOURCES BOARD

Water Resources Survey

Legal Land Owner U.S.A. Address

Operator SYDNEY HAUSO Address BROSETT

Water is delivered by— 1. Private System; 2. Ditch Company; 3. State Project; 4. Federal Project; 5. Irrigation District

App. No. Decree No.	NAME OF APPROPRIATOR TO WHOM DECREED	NAME OF STREAM	Date App. Date Priority	Miner's Inches	In Use	NAME OF DITCH (Water Delivered By)	No.	R/F	Present Irr. Acres	Irrigable Acres
* 1-510	U.S.A.	UNNAMED STREAM	3-27-1958	11 CFS	NO				—	—
POD - AT DAM IN SEC. 6										

NOTE: R—Denotes Regular Irrigation. F—Flood Irrigation.

Adequate Supply: Yes ..... No ..... Explain .....

Remarks

* COULD NOT FIND A RES. IN SEC 6. MR. HAUSO WAS NOT HOME.

River Basin MISSOURI

Also in: Plat No.	Twp.	Rge.	Plat No.	Twp.	Rge.	Plat No.	Twp.	Rge.
Plat No.	Twp.	Rge.	Plat No.	Twp.	Rge.	Plat No.	Twp.	Rge.

Information From:

FIELD SURVEY

1-5/16 6	5	4	3	2	1
7	8	9	10	11	12
18	17	16	15	14	13
19	20	21	22	23	24
30	29	28	27	26	25
31	32	33	34	35	36

Land Ownership

F-1-A

County GARFIELD

T 21N R 39E Plat No. 26

Farm Checked: Date 6-26-70

MONTANA WATER RESOURCES BOARD

Water Resources Survey

Photo No. 4JJ-52, 4JJ-57, 4JJ-31 & 3JJ-296

By L F Smith

Legal Land Owner FRANK & CAMILLA Mc KEEVER Address JORDAN

Operator STEVE WATT & F S Mc KEEVER Address BUSETT

Water is delivered by:— 1. Private System; 2. Ditch Company; 3. State Project; 4. Federal Project; 5. Irrigation District

App. No. Decree No.	NAME OF APPROPRIATOR TO WHOM DECREED	NAME OF STREAM	Date App. Date Priority	Miner's Inches	In Use	NAME OF DITCH (Water Delivered By)	No.	R/F	Present Irr. Acres	Irrigable Acres
1-425	FRANK M. Mc KEEVER	CARIN COULEE	6-15-1955	6.00	5				—	—
POD-	DAM SENW SEC. 11									
* 1-430	FRANK M. Mc KEEVER	JOHN BARNELL COULEE	8-7-1957	10.00	5				—	—
POD-	DAM SWNE SEC. 2.									

NOTE: R—Denotes Regular Irrigation. F—Flood Irrigation.

Adequate Supply: Yes ..... No ..... Explain .....

Remarks

* THE SPILLWAY TO THIS DAM IS PARTLY WASHED OUT, BUT IT STILL STORES WATER. Mc KEEVER PLANS TO REBUILD IT.

River Basin MISSOURI

Also in: Plat No.	Twp.	Rge.	Plat No.	Twp.	Rge.	Plat No.	Twp.	Rge.
Plat No.	Twp.	Rge.	Plat No.	Twp.	Rge.	Plat No.	Twp.	Rge.

Information From: STEVE WATT & F.S. McKEEVER

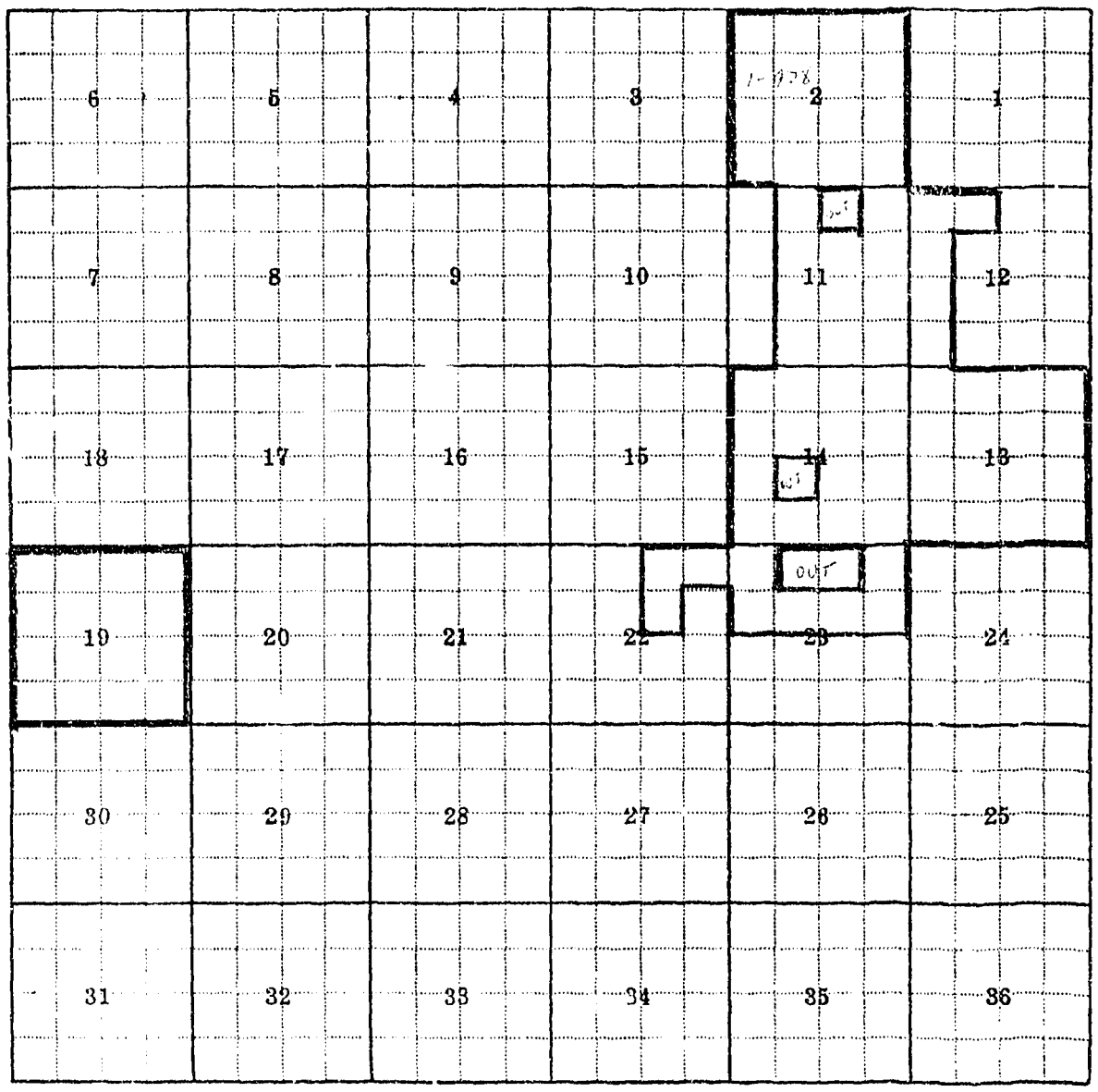

Land Ownership

F-1-A

County GARFIELD

T 21N R 35E Plat No. 26

Farm Checked: Date 6-29-70

MONTANA WATER RESOURCES BOARD

Water Resources Survey

Photo No. 3JJ-244, 3JJ-246, 4JJ-36, 4JJ-34, 4JJ-36, 4JJ-38, 4JJ-39

By D. F. Smith

Legal Land Owner SYDNEY HAUSO Address BRUSETT

Operator SAME Address

Water is delivered by:— (1) Private System; 2. Ditch Company; 3. State Project; 4. Federal Project; 5. Irrigation District

App. No. Decree No.	NAME OF APPROPRIATOR TO WHOM DECREED	NAME OF STREAM	Date App. Date Priority	Miner's Inches	In Use	NAME OF DITCH (Water Delivered By)	No.	R/F	Present Irr. Acres	Irrigable Acres
USE	SYDNEY HAUSO	SNOW CR. & TRIBS								
POD	BLM RES. NENW	SEC. 26 - TRIB TO SNOW CR	1950	ALL	I/S	HAUSO DIKES	1	F	7	
POD	DIKES SENW	SEC. 34 " SNOW CR.	1955	ALL	I	" "	1	F	13	
POD	DIKES SENE	" 34 " " "	1960	ALL	I	" "	1	F	12	
POD	DIKES NENE	" 34 " TRIB. TO SNOW CR	1960	ALL	I	" "	1	F	3	

NOTE: R—Denotes Regular Irrigation. F—Flood Irrigation.

Adequate Supply: Yes ..... No ..... Explain .....

Remarks .....

River Basin MISSOURI

Also in: Plat No.	Twp.	Rge.	Plat No.	Twp.	Rge.	Plat No.	Twp.	Rge.
Plat No.	Twp.	Rge.	Plat No.	Twp.	Rge.	Plat No.	Twp.	Rge.

Information From:

SYDNEY HAUSO

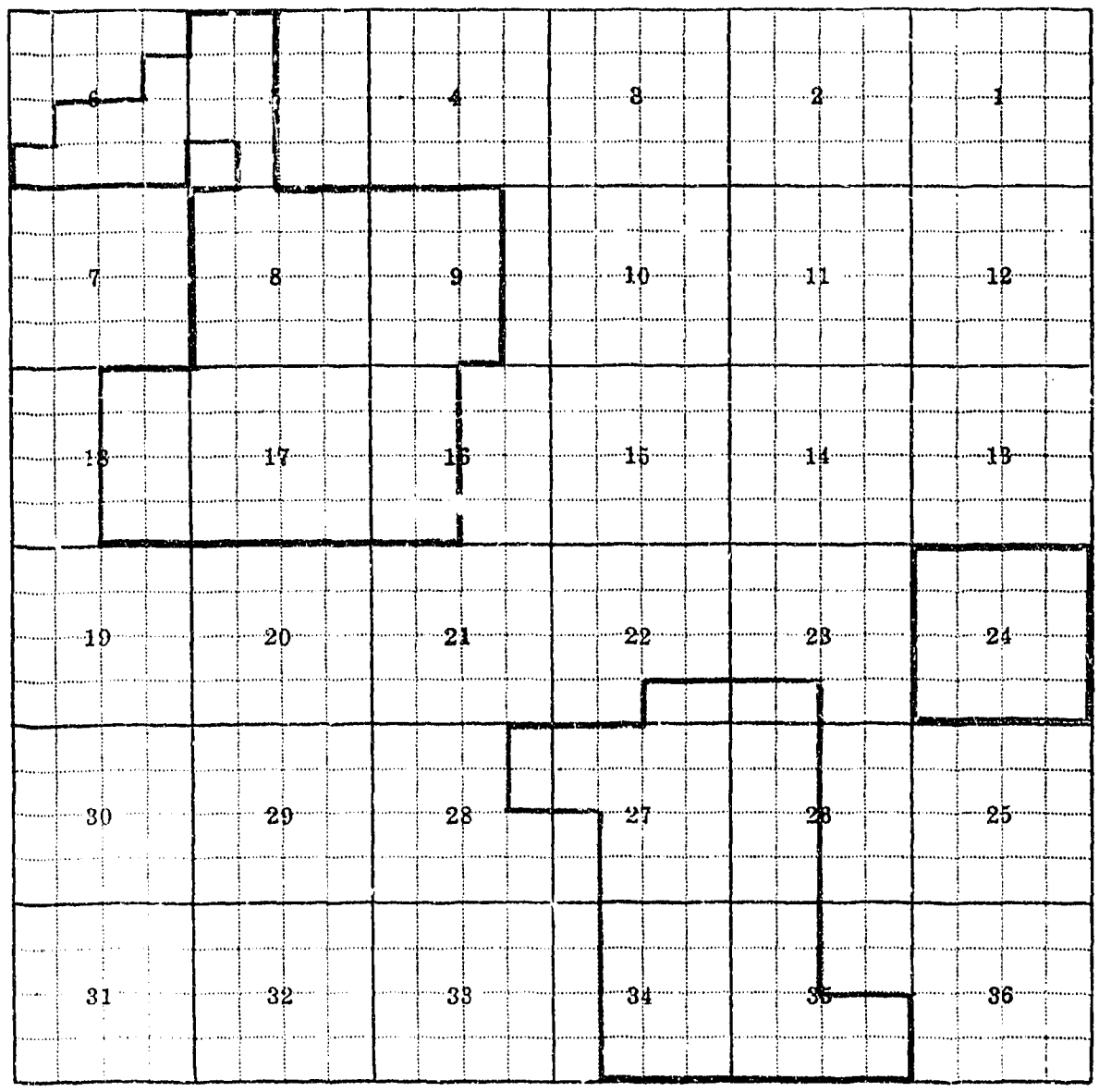

Land Ownership .....

F-1-A

County GARFIELD

T. 21N R. 35E Plat No. 26

Farm Checked: Date 6-26-20

MONTANA WATER RESOURCES BOARD

Water Resources Survey

Photo No. 4 JJ-36

By D. F. Smith

Legal Land Owner STATE Address

Operator F. S. Mc KEEVER Address BRUSETT

Water is delivered by:— 1. Private System; 2. Ditch Company; 3. State Project; 4. Federal Project; 5. Irrigation District

App. No. Decree No.	NAME OF APPROPRIATOR TO WHOM DECREED	NAME OF STREAM	Date App. Date Priority	Miner's Inches	In Use	NAME OF DITCH (Water Delivered By)	No.	R/F	Present Irr. Acres	Irrigable Acres
1-415	F. S. Mc KEEVER	N. FK. SNOW CREEK	8-7-1957	100	NC (PI)				—	—
POD - DAM SWNE SEC 16 - 21-35										

NOTE: R—Denotes Regular Irrigation. F—Flood Irrigation.

Adequate Supply: Yes ..... No ..... Explain

Remarks

River Basin MISSOURI

Also in: Plat No. ..... Twp. ..... Rge.	Plat No. ..... Twp. ..... Rge.	Plat No. ..... Twp. ..... Rge. .....
Plat No. ..... Twp. ..... Rge.	Plat No. ..... Twp. ..... Rge.	Plat No. ..... Twp. ..... Rge. .....

Information From:

F. S. Mc KEEVER

6	5	4	3	2	1
7	8	9	10	11	12
18	17	16	15	14	13
19	20	21	22	23	24
30	29	28	27	26	25
31	32	33	34	35	36

Land Ownership

F-1-A

County GARFIELD

T 21N R 35E Plat No. 2

Farm Checked: Date 6-26-70

MONTANA WATER RESOURCES BOARD

Water Resources Survey

Photo No. 300-299, 300-2

By D.F. Smith

300-298, 400-39 & 400

Legal Land Owner F S Mc KEEVER

Address BRUSETT

Operator SAME

Address

Water is delivered by:— (1.) Private System; 2. Ditch Company; 3. State Project; 4. Federal Project, 5. Irrigation District

App. No. Decree No.	NAME OF APPROPRIATOR TO WHOM DECREED	NAME OF STREAM	Date App. Date Priority	Miner's Inches	In Use	NAME OF DITCH (Water Delivered By)	No.	R/F	Present Irr. Acres	Irrigab Acre
* 1-415	F.S Mc KEEVER	N. FK SNOW CR	8-7-1957	1000	E(P)	Mc KEEVER DIKES	1	F	.5	Px 2
	POD - DIKES SEC. 15 - 21 - 35									

NOTE: R—Denotes Regular Irrigation. F—Flood Irrigation.

Adequate Supply: Yes ..... No ..... Explain .....

Remarks

* THE LOWER PART OF THIS SYSTEM PICKS UP WATER FROM N. FK. SNOW CR. AT FLOOD STAGE. THE UPPER PORTION IS SHOWN AS Px BECAUSE THE DIKE SYSTEM IS TOO HIGH ABOVE THE CREEK. IT DOES COLLECT SOME RUNOFF WATER FROM THE HILLSIDE & IS BENEFICIAL. Mc KEEVER ALSO SAID HE COULD PUMP INTO THIS SYSTEM FROM THE CREEK.

River Basin MISSOURI

Also in: Plat No. ..... Twp. ..... Rge.	Plat No. ..... Twp. ..... Rge.	Plat No. ..... Twp. ..... Rge. .....
Plat No. ..... Twp. ..... Rge.	Plat No. ..... Twp. ..... Rge.	Plat No. ..... Twp. ..... Rge. .....

Information From:

F S Mc KEEVER

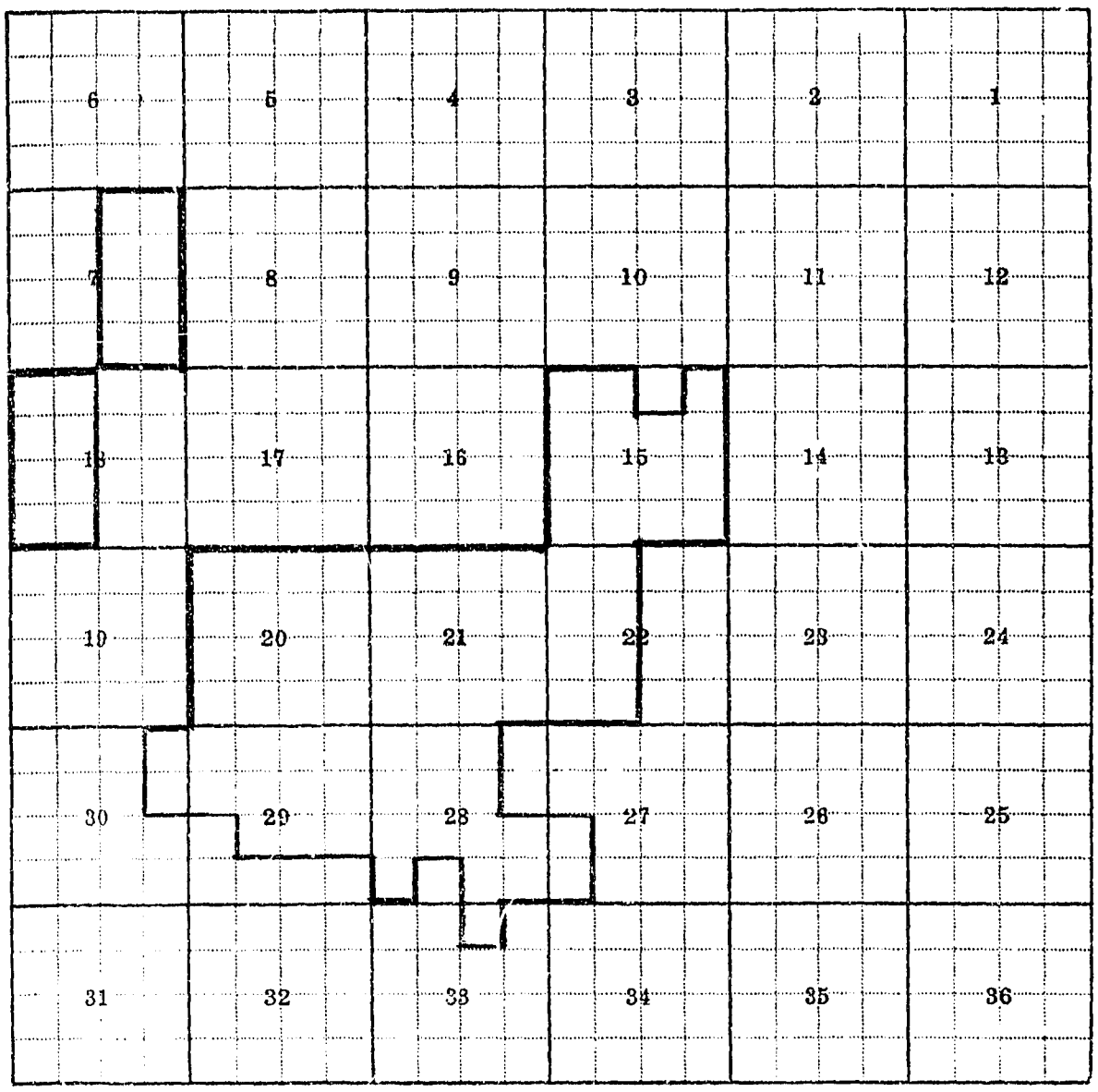

Land Ownership .....

F-1-A

County GARFIELD

T. 21N R. 35E Plat No. 26

Farm Checked: Date 6-29-70

MONTANA WATER RESOURCES BOARD

Water Resources Survey

Photo No. 3JJ-244 & 4JJ-38

By S. F. Smith

Legal Land Owner W. R. & MARY BEECHER Address

Operator C/O WM. LARSON Address BRUSETT

Water is delivered by:— 1. Private System; 2. Ditch Company; 3. State Project; 4. Federal Project; 5. Irrigation District

App. No. Decree No.	NAME OF APPROPRIATOR TO WHOM DECREED	NAME OF STREAM	Date App. Date Priority	Miner's Inches	In Use	NAME OF DITCH (Water Delivered By)	No.	R/F	Present Irr. Acres	Irrigable Acres
1-345	W. R. BEECHER	UNNAMED COULEE	8-31-99	ALL	S				—	—
POD-	DAM SENE SEC. 9									
1-333	W. R. BEECHER	UNNAMED COULEE	5-23-56	ALL	S				—	—
POD-	DAM NW NE SEC. 10									

NOTE: R—Denotes Regular Irrigation. F—Flood Irrigation.

Adequate Supply: Yes ..... No ..... Explain .....

Remarks .....

River Basin MISSOURI

Also in: Plat No.	Twp.	Rge.	Plat No.	Twp.	Rge.	Plat No.	Twp.	Rge.
Plat No.	Twp.	Rge.	Plat No.	Twp.	Rge.	Plat No.	Twp.	Rge.

Information From:

FIELD SURVEY

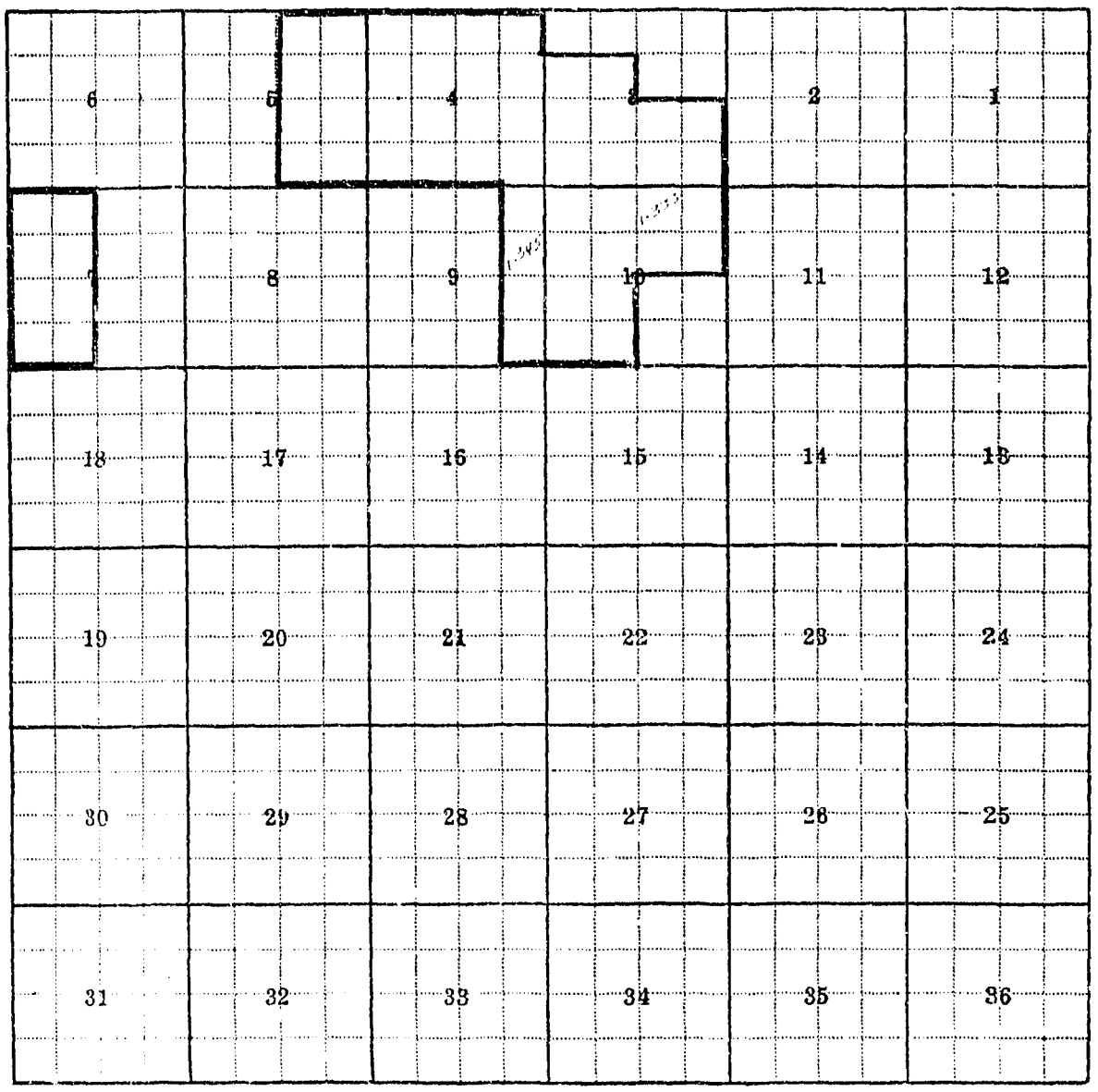

Land Ownership .....

21

21N36E

F-1-A

County Garfield

T. 21N R. 36E Plat No. 27

Farm Checked: Date 6-29-70

Photo No. 4TJ-158

By Ron Haynes

MONTANA WATER RESOURCES BOARD

Water Resources Survey

Legal Land Owner U.S.A. Address

Operator Address

Water is delivered by:— 1. Private System; 2. Ditch Company; 3. State Project; 4. Federal Project; 5. Irrigation District

App. No. Decree No.	NAME OF APPROPRIATOR TO WHOM DECREED	NAME OF STREAM	Date App. Date Priority	Miner's Inches	In Use	NAME OF DITCH (Water Delivered By)	No.	R/F	Present Irr. Acres	Irrigable Acres
1-509	U.S.A.	unnamed stream P.O.D. dam in sec. 34.	3-27-58	39CFS	S					

NOTE: R—Denotes Regular Irrigation. F—Flood Irrigation.

Adequate Supply: Yes No Explain

Remarks

River Basin Missouri

Also in: Plat No. Twp. Rge	Plat No. Twp. Rge	Plat No. Twp. Rge
Plat No. Twp. Rge	Plat No. Twp. Rge	Plat No. Twp. Rge

Information From: Field Survey

6	5	4	3	2	1
7	8	9	10	11	12
18	17	16	15	14	13
19	20	21	22	23	24
30	29	28	27	26	25
31	32	33	34	35	36

Land Ownership .....

F-1-A

County Garfield

T. 21N R. 36E Plat No. 27

Farm Checked: Date 6-29-70

MONTANA WATER RESOURCES BOARD

Water Resources Survey

Photo No. 4JJ-128, 4JJ-130, 4JJ-144, 4JJ-146

By Ron Haynes

Legal Land Owner W.K. and R.G. Buttington and Edith Curdy Address Jordan, Mont

Operator R.G. Buttington Address Jordan, Mont

Water is delivered by:— 1. Private System; 2. Ditch Company; 3. State Project; 4. Federal Project; 5. Irrigation District

App. No. Decree No.	NAME OF APPROPRIATOR TO WHOM DECREED	NAME OF STREAM	Date App. Date Priority	Miner's Inches	In Use	NAME OF DITCH (Water Delivered By)	No.	R/F	Present Irr. Acres	Irrigable Acres
* 2-71	Buttington Brothers	Snow Creek P.O.D. NWSW Sec. 8	8-19-61	500	No	pt.			—	—

NOTE: R—Denotes Regular Irrigation. F—Flood Irrigation.

Adequate Supply: Yes ..... No ..... Explain .....

Remarks

* The dam was built but washed out shortly after. The irrigation below it was never developed. R. Buttington says they will probably never rebuild the dam because a land trade they were trying to make was turned down by the BLM.

River Basin Missouri

Also in: Plat No.	Twp.	Rge.	Plat No.	Twp.	Rge.	Plat No.	Twp.	Rge.
Plat No.	Twp.	Rge.	Plat No.	Twp.	Rge.	Plat No.	Twp.	Rge.

Information From: Robert Buttington

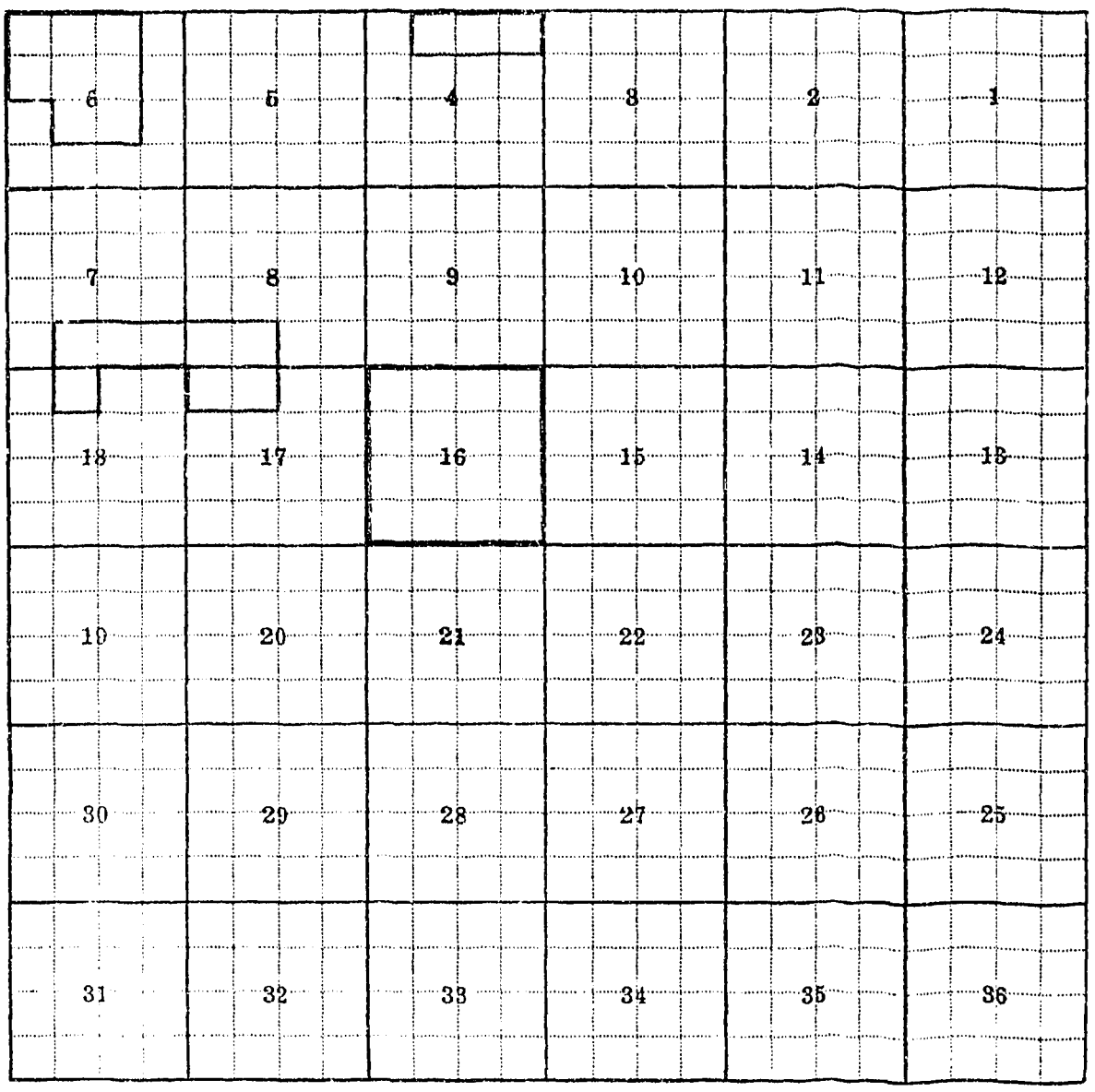

Land Ownership

F-1-A

County Garfield

T 21N R 36E Plat No. 27

Farm Checked: Date 6-29-70

MONTANA WATER RESOURCES BOARD

Water Resources Survey

Photo No. 4JJ-130

By Ron Haynes

Legal Land Owner USA Address

Operator R. G. Buffington Address Jordan, Mont.

Water is delivered by:— 1. Private System; 2. Ditch Company; 3. State Project; 4. Federal Project; 5. Irrigation District

App. No. Decree No.	NAME OF APPROPRIATOR TO WHOM DECREED	NAME OF STREAM	Date App. Date Priority	Miner's Inches	In Use	NAME OF DITCH (Water Delivered By)	No.	R/F	Present Irr. Acres	Irrigable Acres
* 2-71	Buffington Bro'thers	Snow Creek P.O.D. NW SW Sec. 8	8-19-61	500	No	pt.			—	—

NOTE: R—Denotes Regular Irrigation. F—Flood Irrigation.

Adequate Supply: Yes ..... No ..... Explain No Crop Still Exists

Remarks

* Dam washed out

River Basin Missouri

Also in: Plat No.	Twp.	Rge.	Plat No.	Twp.	Rge.	Plat No.	Twp.	Rge.
Plat No.	Twp.	Rge.	Plat No.	Twp.	Rge.	Plat No.	Twp.	Rge.

Information From: Robert Buffington

6	5	4	3	2	1
7	8	9	10	11	12
18	17	16	15	14	13
19	20	21	22	23	24
30	29	28	27	26	25
31	32	33	34	35	36

Land Ownership

30

21N 31E

F-1-A

County [illegible]

T [illegible] R [illegible] Plat No. [illegible]

Farm Checked: Date [illegible]

MONTANA WATER RESOURCES BOARD

Water Resources Survey

Photo No. [illegible]

By [illegible]

[illegible]

Legal Land Owner L. S. Nicholas

Address Missoula, Montana

Operator [illegible]

Address

Water is delivered by:— 1. Private System; 2. Ditch Company; 3. State Project; 4. Federal Project; 5. Irrigation District

App. No. Decree No.	NAME OF APPROPRIATOR TO WHOM DECREED	NAME OF STREAM	Date App. Date Priority	Miner's Inches	In Use	NAME OF DITCH (Water Delivered By)	No.	R/F	Present Irr. Acres	Irrigable Acres
[illegible]	L. S. Nicholas	Nicholas Creek	[illegible]	[illegible]	[illegible]				—	—
	P.O. Address [illegible]	[illegible]	[illegible]	[illegible]						
M-225	Fred C. Nolan	[illegible]	[illegible]	[illegible]	I	[illegible] Dam & Ditch	1	R²	—	R 14
	P.O. Address [illegible]	[illegible]								
	[illegible]									
[illegible]	L. S. Nicholas	[illegible]	[illegible]	4	[illegible]	[illegible] Ditch	1	R²	—	R 1
	P.O. Diversion [illegible]	[illegible]	[illegible]	[illegible]						

NOTE: R—Denotes Regular Irrigation. F—Flood Irrigation.

Adequate Supply: Yes ..... No ..... Explain .....

Remarks [illegible]

River Basin Missouri

Also in: Plat No.	Twp.	Rge.	Plat No.	Twp.	Rge.	Plat No.	Twp.	Rge.
Plat No.	Twp.	Rge.	Plat No.	Twp.	Rge.	Plat No.	Twp.	Rge.

Information From:

L. S. Nicholas

Fred Nolan

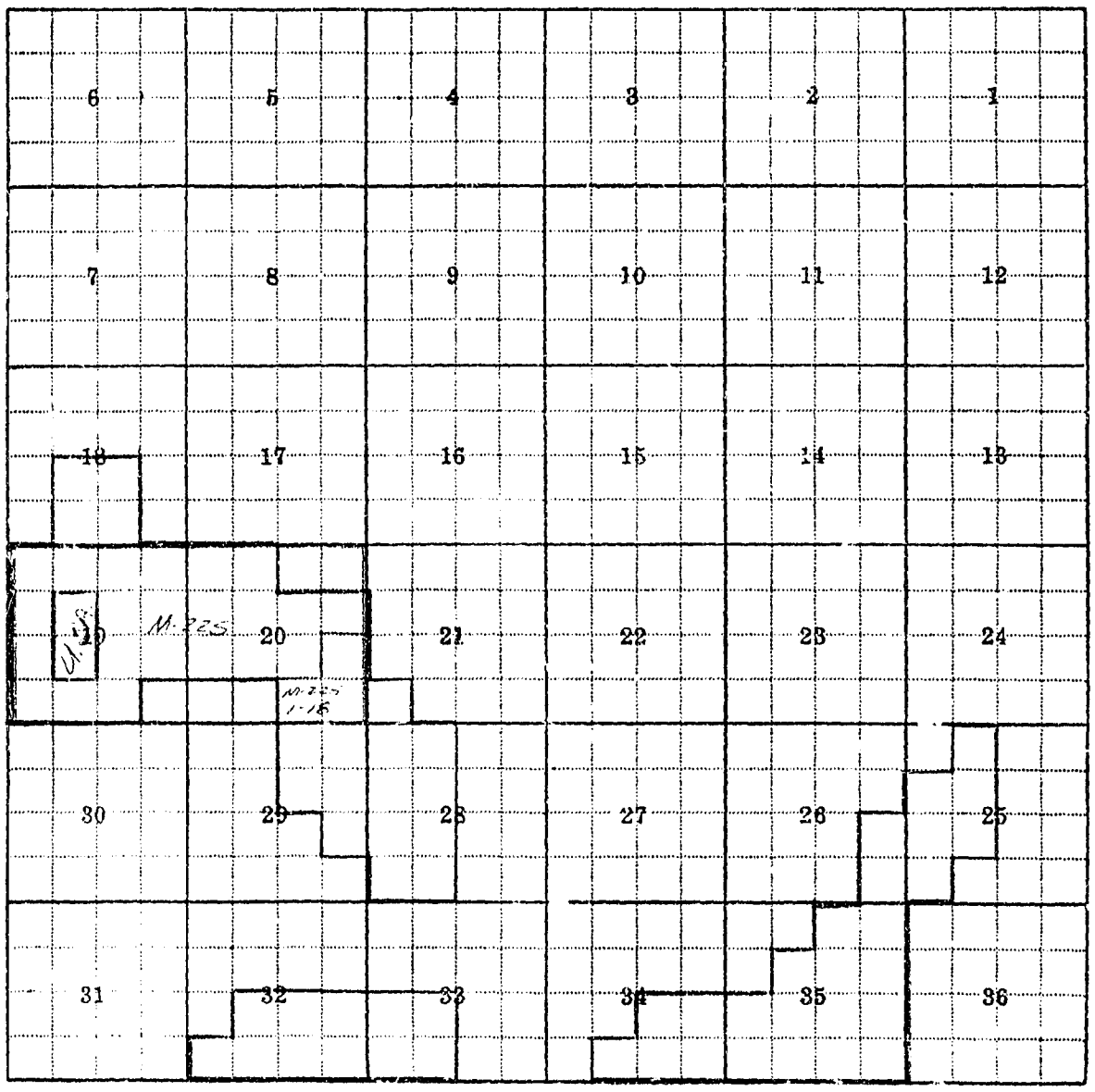

Land Ownership

F-1-A

County [illegible] T. [illegible] R. [illegible] Plat No. [illegible]

Farm Checked: Date [illegible]

MONTANA WATER RESOURCES BOARD

Water Resources Survey

Photo No. [illegible]

By [illegible]

Legal Land Owner [illegible] Address [illegible]

Operator Same Address Same

Water is delivered by:— (1) Private System; 2. Ditch Company; 3. State Project; 4. Federal Project; 5. Irrigation District

App. No. Decree No.	NAME OF APPROPRIATOR TO WHOM DECREED	NAME OF STREAM	Date App. Date Priority	Miner's Inches	In Use	NAME OF DITCH (Water Delivered By)	No.	R/F	Present Irr. Acres	Irrigable Acres
1-1011	[illegible]	Meadow Creek	5-29-1936	[illegible]	F/S (3)	Hass Ditch & Dikes	1	R	30	—
	[illegible]					[illegible]				
	[illegible]									
1-3	[illegible]	Meadow Creek	5-26-1939	200	No				—	—
	[illegible]	[illegible]	T.[illegible] R.[illegible]							
M-255	[illegible]	Meadow Creek	5-6-1911	100	No (P)				—	—
	[illegible]									
1-52	[illegible]	Unnamed Stream	1937	All	F/S	Hass Ditch & Dikes	1	F	—	[illegible]
	[illegible]									

NOTE: R—Denotes Regular Irrigation. F—Flood Irrigation.

Adequate Supply: Yes ..... No ..... Explain .....

Remarks

Diverted thru Res. Meadow Creek Res. 1-255

[illegible]

River Basin Missouri

Also in: Plat No.	Twp.	Rge.	Plat No.	Twp.	Rge.	Plat No.	Twp.	Rge.
Plat No.	Twp.	Rge.	Plat No.	Twp.	Rge.	Plat No.	Twp.	Rge.

Information From: A.R. Hays

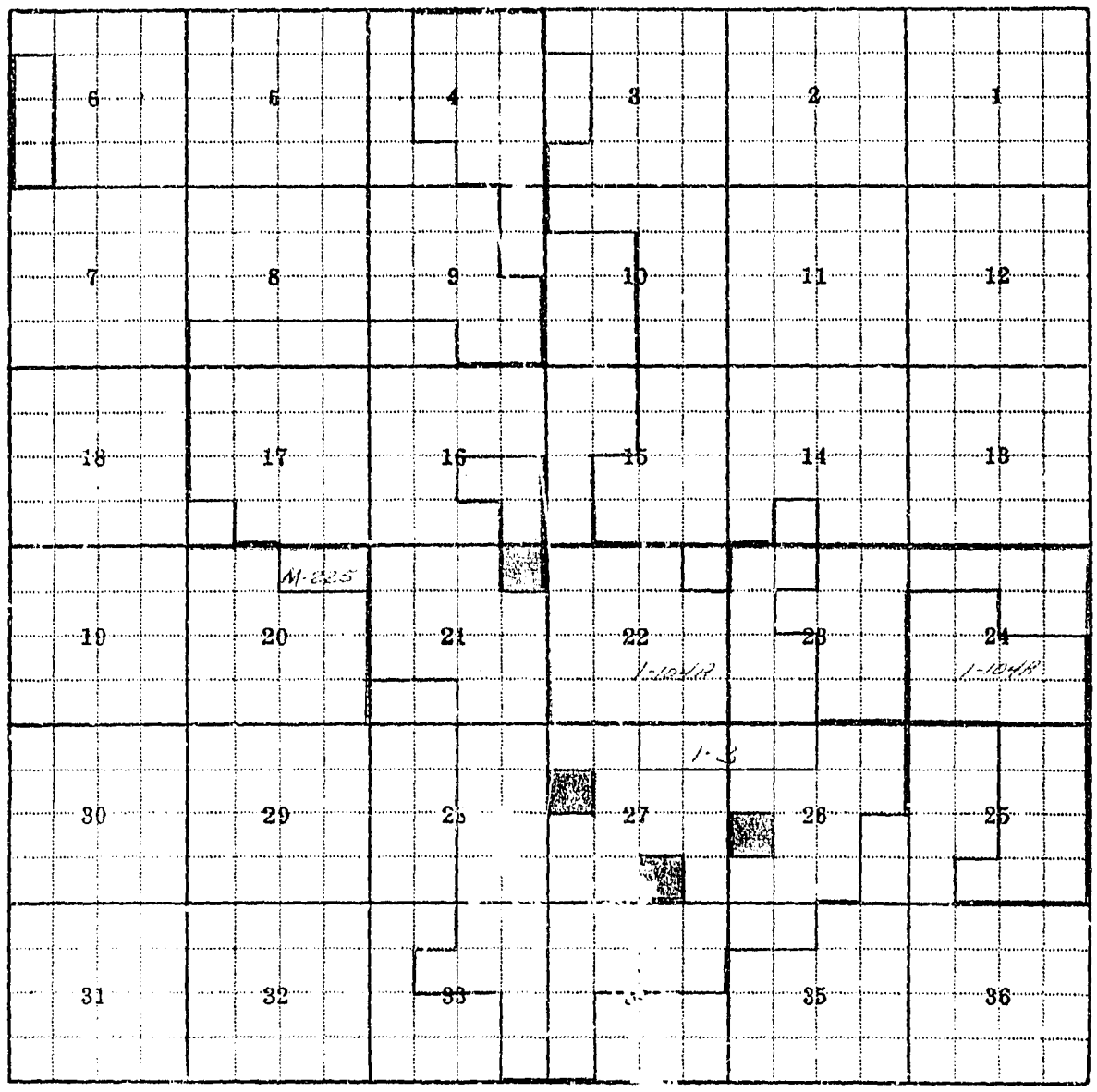

Land Ownership

U.S.A.

F-1-A

County Garfield T 20 R 39E Plat No. 30

Farm Checked: Date [illegible] Photo No. [illegible]

By [illegible]

MONTANA WATER RESOURCES BOARD

Water Resources Survey

Legal Land Owner Cardwell & Sons Inc Address [illegible]

Operator Same Address [illegible]

Water is delivered by:— 1. Private System; 2. Ditch Company; 3. State Project; 4. Federal Project; 5. Irrigation District

App. No. Decree No.	NAME OF APPROPRIATOR TO WHOM DECREED	NAME OF STREAM	Date App. Date Priority	Miner's Inches	In Use	NAME OF DITCH (Water Delivered By)	No.	R/F	Present Irr. Acres	Irrigable Acres
* 1-104 A	State Water Conservation Board of Montana P.O.D. SW¼ SEC 22 T. 20 R. 39 E	Mouth Fr. Wood Creek	8-31-36	Reserved Recorded	1.5 cfs				—	—

NOTE: R—Denotes Regular Irrigation. F—Flood Irrigation.

Adequate Supply: Yes No Explain

Remarks

	Res. No.	Loc.
* Buffalo Hill (Wood Creek)	255	D22-20N-R39E

River Basin Missouri

Also in: Plat No.	Twp.	Rge	Plat No.	Twp.	Rge	Plat No.	Twp.	Rge
Plat No.	Twp.	Rge	Plat No.	Twp.	Rge	Plat No.	Twp.	Rge

Information From: Conservation Com.

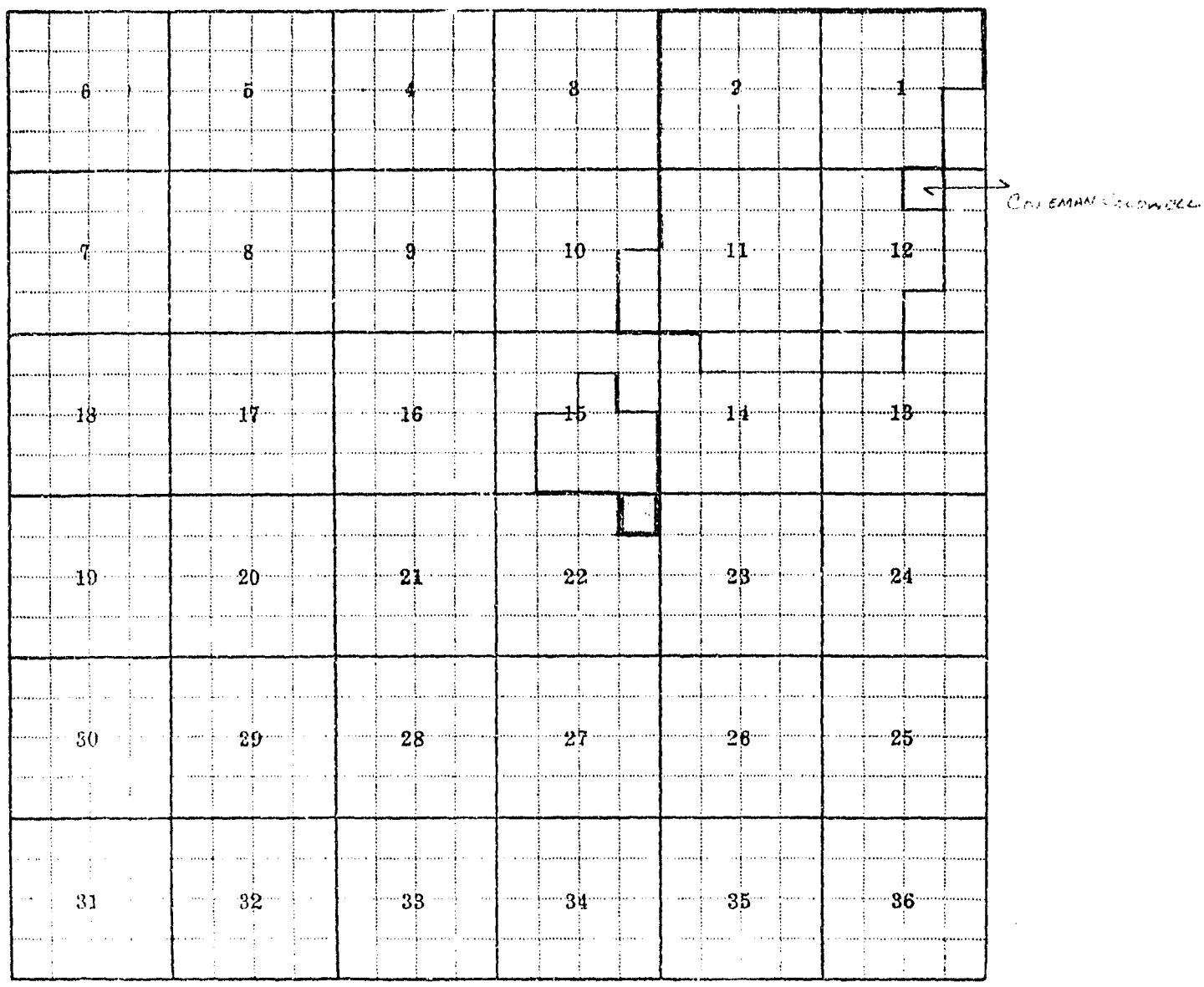

Land Ownership

31

21N-10E

F-1-A

SEND Back

County [illegible] T. [illegible] R. [illegible] Plat No. [illegible]

MONTANA WATER RESOURCES BOARD

Water Resources Survey

Farm Checked: Date [illegible] Photo No. [illegible]

By [illegible]

Legal Land Owner [illegible] Address [illegible]

Operator [illegible] Address [illegible]

Water is delivered by:— (1.) Private System; 2. Ditch Company; 3. State Project; 4. Federal Project; 5. Irrigation District

App. No. Decree No.	NAME OF APPROPRIATOR TO WHOM DECREED	NAME OF STREAM	Date App. Date Priority	Miner's Inches	In Use	NAME OF DITCH (Water Delivered By)	No.	R/F	Present Irr. Acres	Irrigable Acres
[illegible]	Emanuel G. Barber	Missouri River	[illegible]	400	No Ch	[illegible]				
	H.D. 7690 H [illegible]	[illegible]				Ditch				
* [illegible]	[illegible]	S. Branch Fort Creek	12-18-92	400	I	Barber Ditch Ring &	1	R	17	—
	H.D. Dam Sec 10	T 19 N R 4 E				Ditch [illegible]				
	This ditch was used [illegible]	[illegible]								
	Dam in Sec 10	[illegible]								

NOTE: R—Denotes Regular Irrigation. F—Flood Irrigation.

Adequate Supply: Yes ..... No ..... Explain .....

Remarks [illegible]

River Basin Missouri

Also in: Plat No. [illegible] Twp. [illegible] Rge. [illegible]	Plat No. ..... Twp. ..... Rge.	Plat No. ..... Twp. ..... Rge. .....
Plat No. ..... Twp. ..... Rge.	Plat No. ..... Twp. ..... Rge.	Plat No. ..... Twp. ..... Rge. .....

Information From:

Mr. Barber

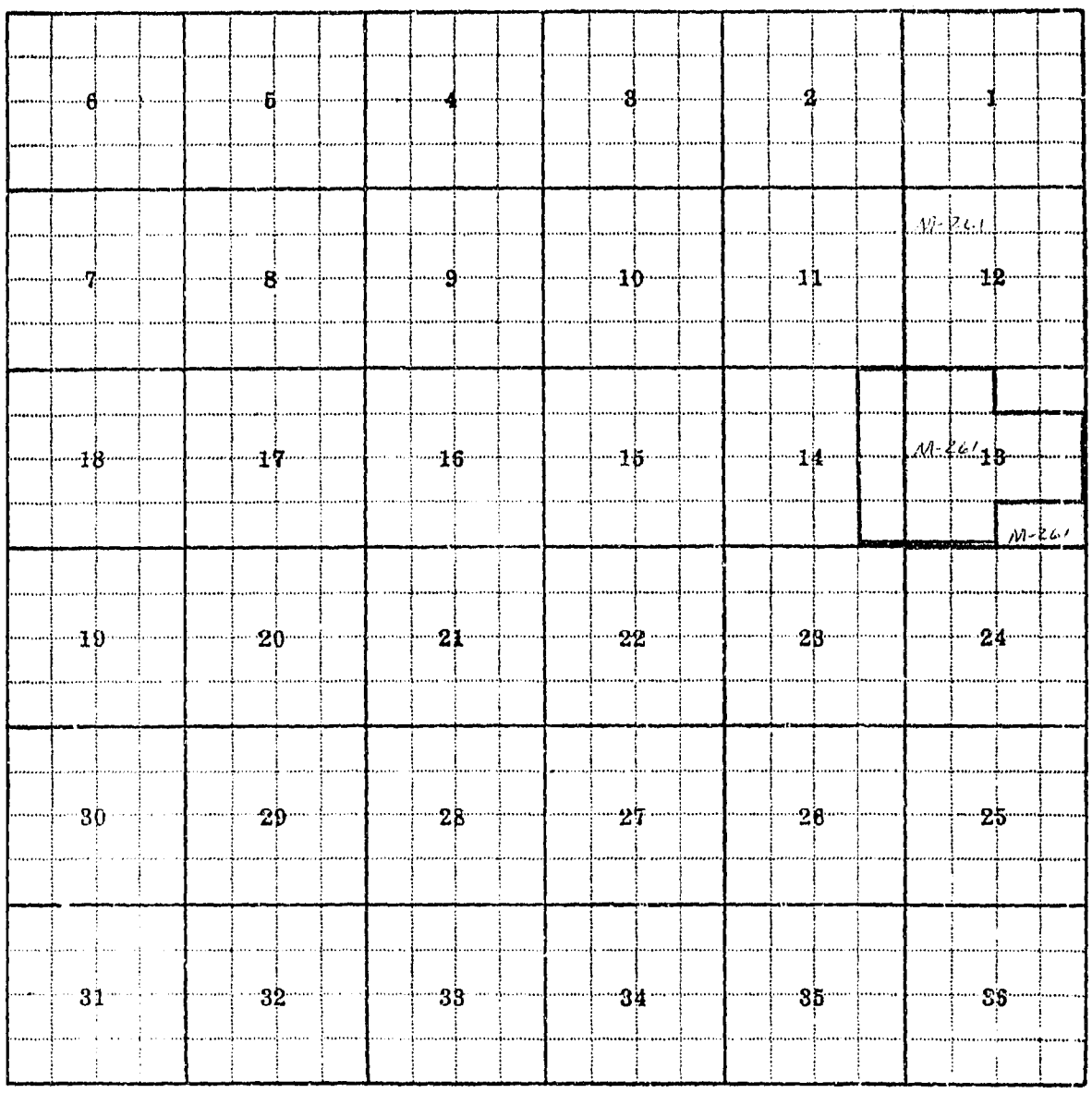

Land Ownership .....

F-1-A

County Garfield

T. [illegible] R. [illegible] Plat No. 31

MONTANA WATER RESOURCES BOARD

Water Resources Survey

Farm Checked: Date [illegible]

Photo No. [illegible]

By [illegible]

Legal Land Owner Coldwell & Sons Inc. Address Jordan, Montana

Operator Same Address Same

Water is delivered by:— (1) Private System; 2. Ditch Company; 3. State Project; 4. Federal Project; 5. Irrigation District

App. No. Decree No.	NAME OF APPROPRIATOR TO WHOM DECREED	NAME OF STREAM	Date App. Date Priority	Miner's Inches	In Use	NAME OF DITCH (Water Delivered By)	No.	R/F	Present Irr. Acres	Irrigable Acres
1-485	U.S.A. P.O.D. Dam in Sec. 22 T. 21N-R. 40E	Unnamed Stream	5-22-38	3000	S	Ops				
** 1-98	Stewart L. Croft P.O.D. Approx 500' NWof the SE Corner of SENW Sec. 29 T. 21N-R. 40E	Pass Creek	4-13-36	1200	1/3	Coldwell Dams, Hedgehogs & Dikes	1	F	41	24
** 1-86	Coldwell & Sons Inc. P.O.D. Collection Ditch	Rec. Unnamed Drainage NE of Woods Co. Rd 2 Sec. 36 [illegible] SE 1/4 Sec 36	Late 1930's	Rec.	I	Coldwell Collection Ditch & Dikes	1	R	112	
1-86	Coldwell & Sons Inc P.O.D. Dam NESENW Sec 32 T. 21N-R. 40E	Unnamed Stream & Coulee	Late 1930's	1	I/3	Coldwell Dam & Dike	1	F R2	19	—
** 1-86	Coldwell & Sons Inc. P.O.D. Dam NESENE Sec 29 T. 21N-R. 40E	Unnamed Stream & Coulee	Late 1930's	1	I/3	Coldwell Dam, Hedgehogs & Dikes	1	F R2	—	Px

NOTE: R—Denotes Regular Irrigation. F—Flood Irrigation.

Adequate Supply: Yes No Explain

Remarks * Pass Creek runs in SE direction thru section 29 T. 21N-R. 40E

** Mr. Coldwell said that water from Pass Creek (Late 1930's) is diverted into Res. with hedgehog log at NE Cor. Sec. 29 T. 21N-R. 40E with this Res. he irrigates a hay meadow Sec. 29. However, the 1st 3 dikes made ever water spread around them so he has built a dike to the last dike & lower end is still covered by seepage.

** Mr. Coldwell said he has irrigated with water from this dam for some time due to the fact that hedgehog in Pass Creek Dam is filled with sand.

River Basin

Also in: Plat No.	Twp.	Rge.	Plat No.	Twp.	Rge.	Plat No.	Twp.	Rge.
Plat No.	Twp.	Rge.	Plat No.	Twp.	Rge.	Plat No.	Twp.	Rge.

Information From:

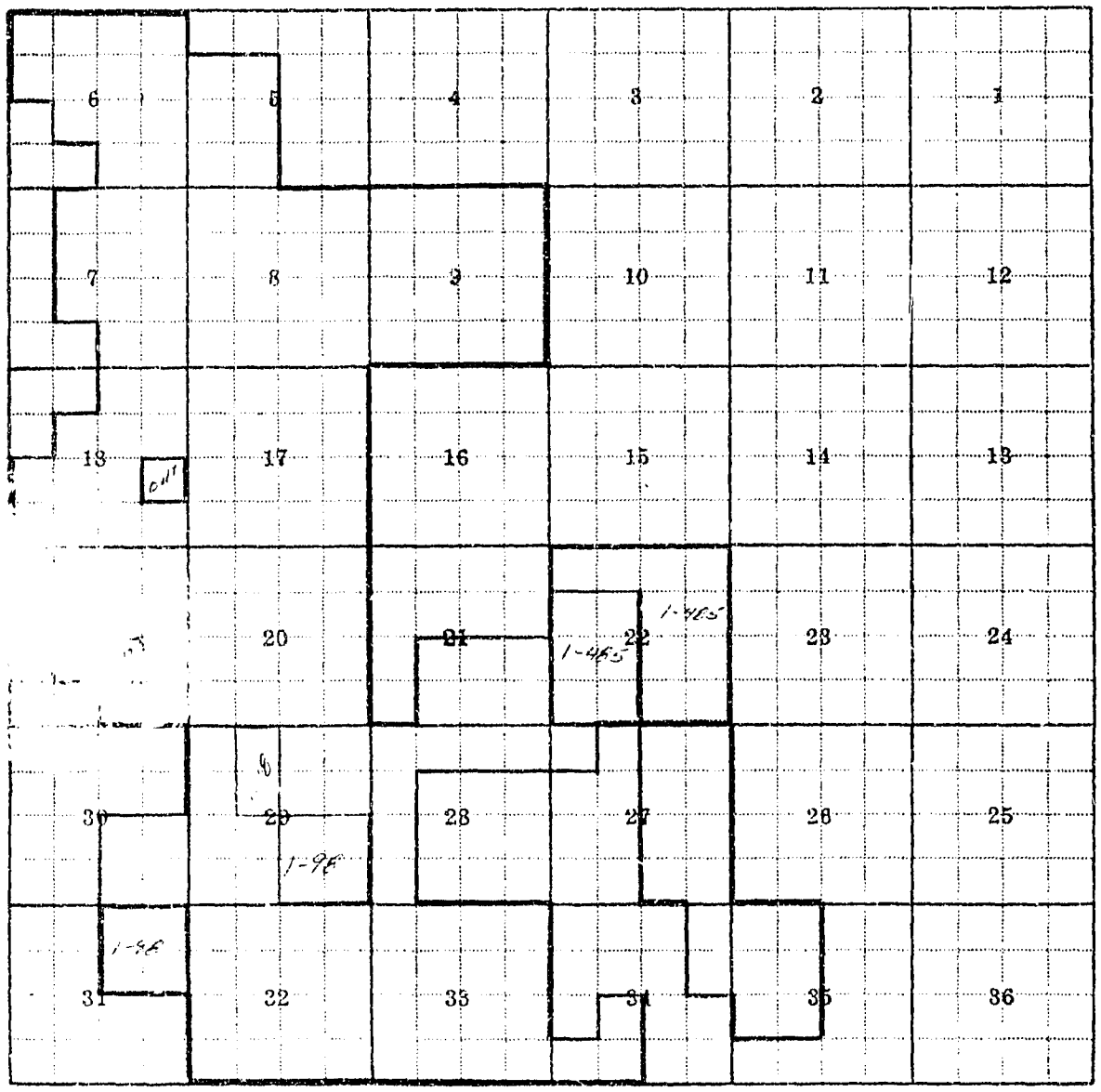

Land Ownership

Page 1 of 2

F-1-A

County Cascade

T 20N R 4W Plat No. 51

Farm Checked: Date 7-14-10

Photo No. 2W-22, 2W-23, 2W-24

By C.D. Fleming

MONTANA WATER RESOURCES BOARD

Water Resources Survey

Legal Land Owner Sarah J. & Carl Patterson Address

Operator C/O Ben McDonald Address Sheffield, Montana

Water is delivered by:— 1. Private System; 2. Ditch Company; 3. State Project; 4. Federal Project; 5. Irrigation District

App. No. Decree No.	NAME OF APPROPRIATOR TO WHOM DECREED	NAME OF STREAM	Date App. Date Priority	Miner's Inches	In Use	NAME OF DITCH (Water Delivered By)	No.	R/F	Present Irr. Acres	Irrigable Acres
* 1-139	M. Aileen Biles P.O.D. Dam	No. Br. of Marshall Coulee	5-24-46	All	No				—	—
1-501	U.S.A. P.O.D. Dam S.C. 4 T.20N R.4W	Unnamed Streams	5-21-58	1000	No (4)				—	—
* 1-137	Sarah J. Patterson & M. Aileen Biles P.O.D. Dam at intersection of Marshall & Eckenrode Coulees	Eckenrode Coulee & Marshall Coulee	5-21-45	All	No				—	—
* 1-136	Orlando Patterson P.O.D. Dam	Spring Coulee	5-21-45	All	No				—	—
* 41-261	Emmanuel E. Barber P.O.D. 7630 Flow 40 acre feet from ~~[illegible]~~ where Sun Coulee joins Muddy Creek	Antelope Coulee	5-28-54	400	No (4)	[illegible]			—	—

NOTE: R—Denotes Regular Irrigation. F—Flood Irrigation.

Adequate Supply: Yes No Explain

Remarks * Cannot find any records of dam or ditches. In this area was never developed to my knowledge.

River Basin Missouri

Also in:	Plat No.	Twp.	Rge.	Plat No.	Twp.	Rge.	Plat No.	Twp.	Rge.
	Plat No.	Twp.	Rge.	Plat No.	Twp.	Rge.	Plat No.	Twp.	Rge.

Information From:

Field Survey & Mr. Barclay

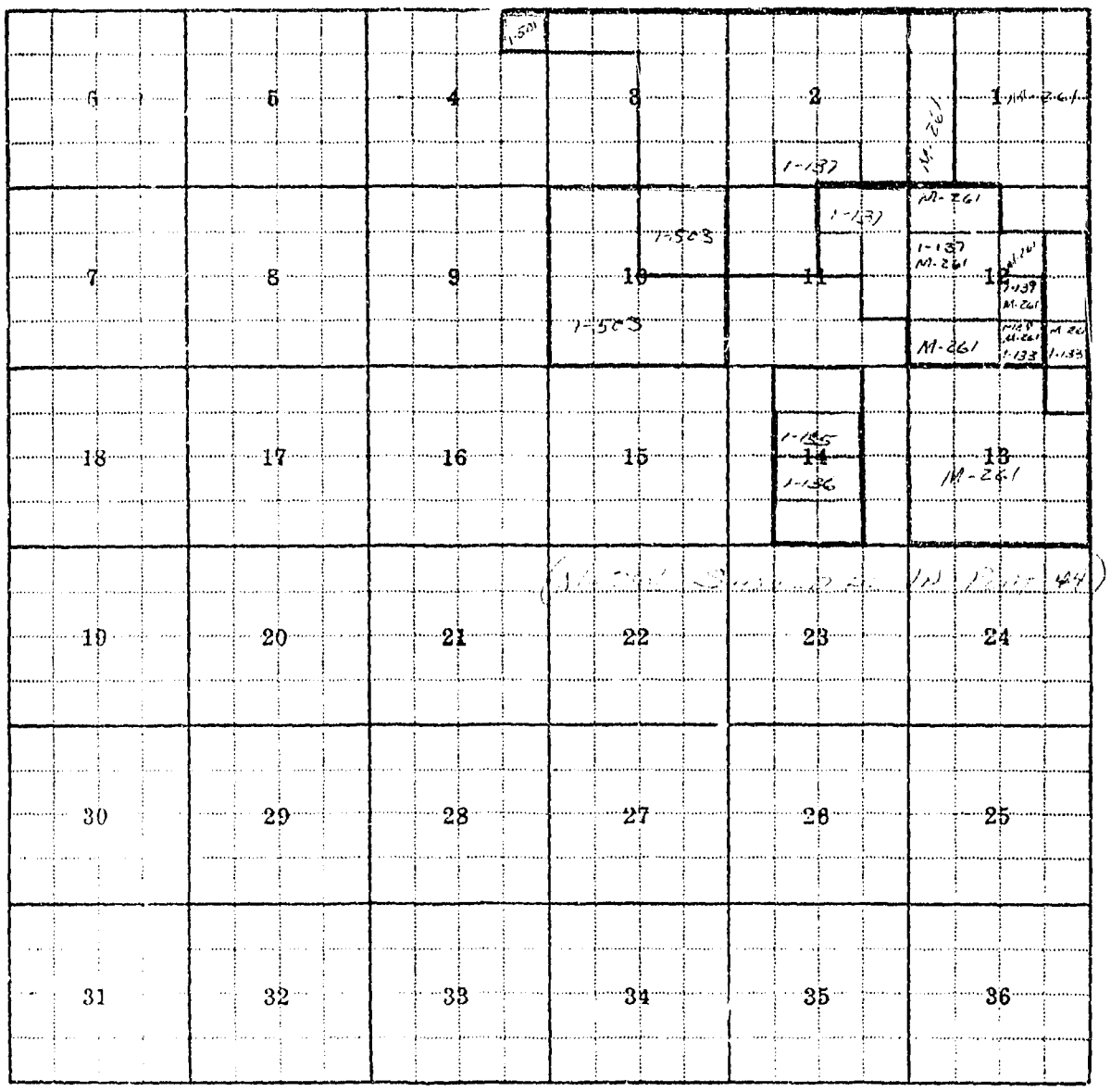

Land Ownership

F-1-A

County Garfield

T. 24 R. 40 Plat No. 34

Farm Checked: Date

Photo No. 24-34, 24-35 & 24-36

By W. Falang

MONTANA WATER RESOURCES BOARD

Water Resources Survey

Legal Land Owner Lauer & Rowan Brothers Address

Operator Address

Water is delivered by:— 1. Private System; 2. Ditch Company; 3. State Project; 4. Federal Project; 5. Irrigation District

App. No. Decree No.	NAME OF APPROPRIATOR TO WHOM DECREED	NAME OF STREAM	Date App. Date Priority	Miner's Inches	In Use	NAME OF DITCH (Water Delivered By)	No.	R/F	Present Irr. Acres	Irrigable Acres
* 1-133	Lauer & Rowan Br. Brandon P.O.D. Dam	South Fork Hat Creek	9-1-25	Abs	No (a)				—	—
1-503	U.S.A. P.O.D. Dam in Section 10 T. 21N-R. 41E	Unnamed Stream	3-22-58	1200	No (a)				—	—
* 1-135	Lauer & Rowan Brandon P.O.D. Dam	Cedar Coulee	9-30-35	Abs	No				—	—

NOTE: R—Denotes Regular Irrigation. F—Flood Irrigation.

Adequate Supply: Yes No Explain

Remarks * Not Over Net on Page One

River Basin Missouri

Also in: Plat No. Twp. Rge.	Plat No. Twp. Rge.	Plat No. Twp. Rge.
Plat No. Twp. Rge.	Plat No. Twp. Rge.	Plat No. Twp. Rge.

Information From:

Field Survey

J. McBrown

F-1-A

County Gallatin

T. 2N R. 4E Plat No. 31

Farm Checked: Date 7-14-70

Photo No. 211-24, 211-26, 211-54, 211-52, 211-50

By GD

MONTANA WATER RESOURCES BOARD

Water Resources Survey

Legal Land Owner U.S.A. Address

Operator L. E. Birdsong Ranch Address Norris, Montana

Water is delivered by:— 1. Private System; 2. Ditch Company; 3. State Project; 4. Federal Project; 5. Irrigation District

App. No. Decree No.	NAME OF APPROPRIATOR TO WHOM DECREED	NAME OF STREAM	Date App. Date Priority	Miner's Inches	In Use	NAME OF DITCH (Water Delivered By)	No.	R/F	Present Irr. Acres	Irrigable Acres
1-481	U.S.A.	Hummingbird Coulee	3-27-28	1200	S (D)					
	P.O.D. Dam in Sec. 26 T.2N-R.4E									
* 1-503	U.S.A.	Hummingbird Stream	3-22-28	1200	S (D)					
	P.O.D. Dam in Sec. 10 T.2N-R.4E									
A-261	Emmanuel G. Garbee	Antelope Coulee	5-26-14	400	No (D)					
	P.O.D. 1630' up stream from junction of Flat Creek and Antelope Coulee					See 1-44				

NOTE: R—Denotes Regular Irrigation. F—Flood Irrigation.

Adequate Supply: Yes ..... No ..... Explain .....

Remarks

* I believe this use was filed on Flat Creek

River Basin Missouri

Also in: Plat No.	Twp.	Rge.	Plat No.	Twp.	Rge.	Plat No.	Twp.	Rge.
Plat No.	Twp.	Rge.	Plat No.	Twp.	Rge.	Plat No.	Twp.	Rge.

Information From:

Field Survey & Mr. Birdsong

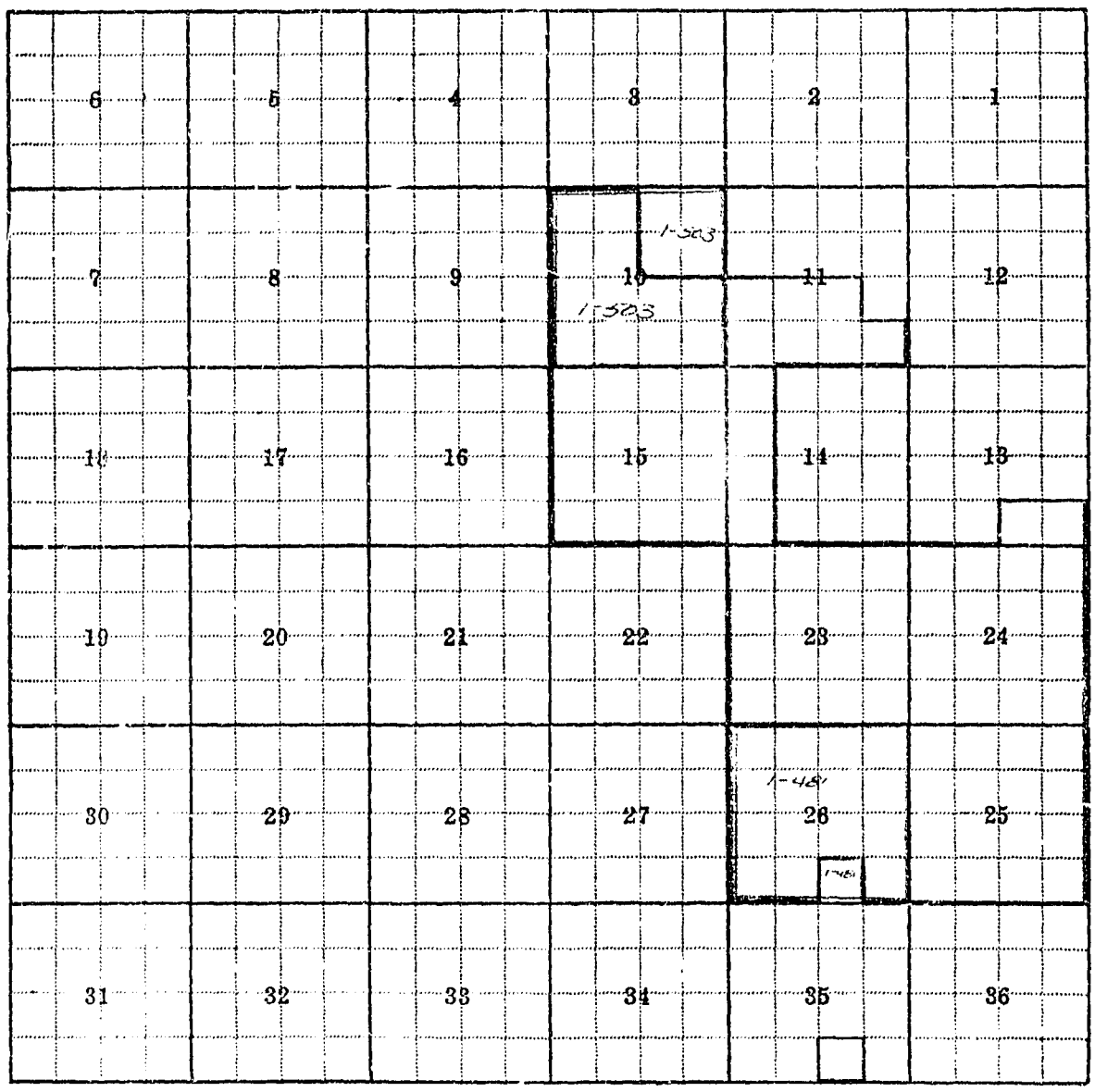

Land Ownership

F-1-A

County [illegible] T [illegible] R [illegible] Plat No. [illegible]

Farm Checked: Date [illegible] Photo No. [illegible]

By [illegible]

Legal Land Owner [illegible] Address

Operator [illegible] Address [illegible]

Water is delivered by:— 1. Private System; 2. Ditch Company; 3. State Project; 4. Federal Project; 5. Irrigation District

MONTANA WATER RESOURCES BOARD

Water Resources Survey

App. No. Decree No.	NAME OF APPROPRIATOR TO WHOM DECREED	NAME OF STREAM	Date App. Date Priority	Miner's Inches	In Use	NAME OF DITCH (Water Delivered By)	No.	R/F	Present Irr. Acres	Irrigable Acres
1-501	C.C.R. P.D. Dam in Sec 4 T.2N-R.4W	Chamberlain Creek	3-27-38	1000	5 (C.F.)				—	—
~~M-501~~	~~Emmitt A. Garver Red Mtn Fish Creek Transmitted and Delivered~~	~~Chamberlain Creek~~	~~[illegible]~~	~~[illegible]~~	~~[illegible]~~					
~~1-503~~	~~C.C.R. Fish Dam in Sec 10 T.2N-R.4W~~	~~Chamberlain Creek~~	~~3-22-56~~	~~1200~~	~~(C)~~					
1-1100	C.C.R. P.D. Dam in Section 22	Chamberlain Creek	3-22-56	3000	5 (C.F.)				—	—

NOTE: R—Denotes Regular Irrigation. F—Flood Irrigation.

Adequate Supply: Yes..... No..... Explain.....

Remarks.....

River Basin Missouri

Also in: Plat No.	Twp.	Rge.	Plat No.	Twp.	Rge.	Plat No.	Twp.	Rge.
Plat No.	Twp.	Rge.	Plat No.	Twp.	Rge.	Plat No.	Twp.	Rge.

Information From:

Mr. Jerry Garver

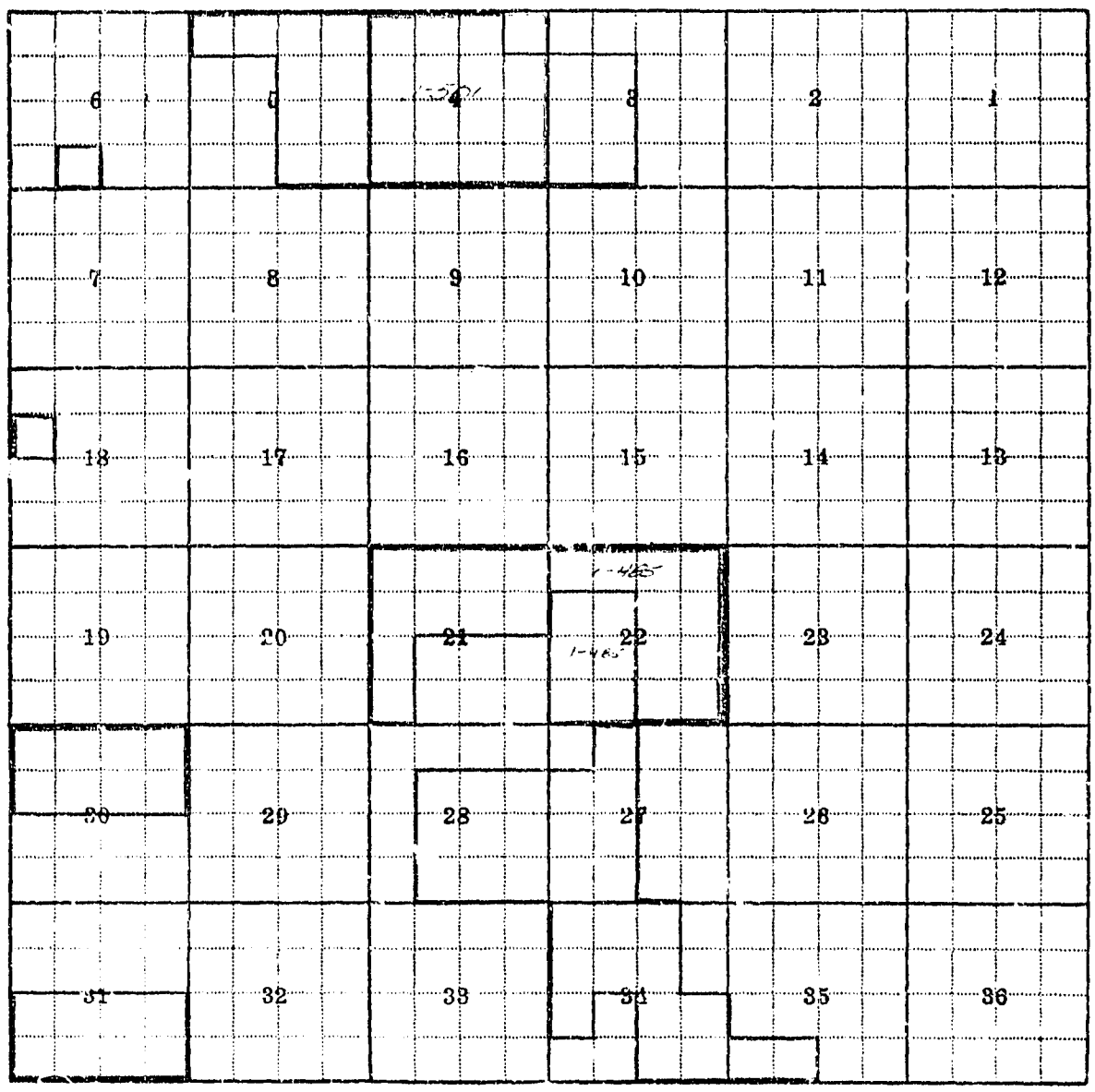

Land Ownership

F-1-A

County Granite

T. 7N R. 14E Plat No. 31

Farm Checked: Date 7-16-70

Photo No. 7-16-70

By E. Erickson

MONTANA WATER RESOURCES BOARD

Water Resources Survey

Legal Land Owner L. B. Binion Estate

Address Deer Lodge, Montana

Operator Same

Address

Water is delivered by:— 1. Private System; 2. Ditch Company; 3. State Project; 4. Federal Project; 5. Irrigation District

App. No. Decree No.	NAME OF APPROPRIATOR TO WHOM DECREED	NAME OF STREAM	Date App. Date Priority	Miner's Inches	In Use	NAME OF DITCH (Water Delivered By)	No.	R/F	Present Irr. Acres	Irrigable Acres
1-481	U.S.A.	Hunters Creek	3-27-58	200	5 (D)					
	F.D.R. Dam in Sec. 26	T.21N-R.14E								

NOTE: R—Denotes Regular Irrigation. F—Flood Irrigation.

Adequate Supply: Yes ..... No ..... Explain .....

Remarks .....

River Basin Missouri

Also in								
	Plat No.	Twp.	Rge.	Plat No.	Twp.	Rge.	Plat No.	Twp.	Rge.
	Plat No.	Twp.	Rge.	Plat No.	Twp.	Rge.	Plat No.	Twp.	Rge.

Information From:

Field Survey

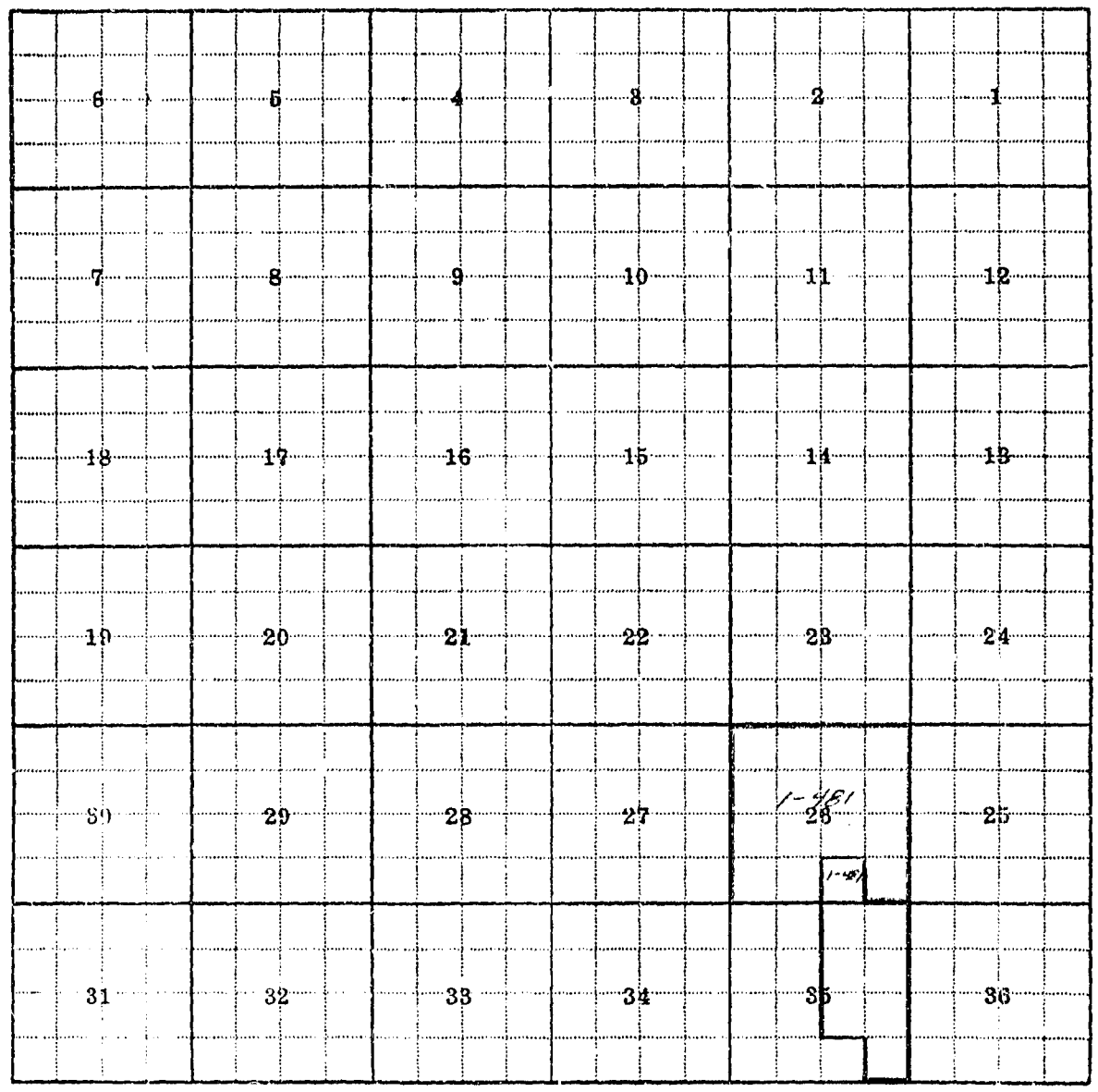

Land Ownership.....

32

21N4/E

F-1-A

SEND BOOK

County [illegible]

T. 21N R. 4E Plat No. 32

Farm Checked: Date [illegible]

MONTANA WATER RESOURCES BOARD

Water Resources Survey

Photo No. [illegible]

By [illegible]

[illegible]

Legal Land Owner [illegible] Address [illegible]

Operator [illegible] Address

Water is delivered by:— (1) Private System; 2. Ditch Company; 3. State Project; 4. Federal Project; 5. Irrigation District

App. No. Decree No.	NAME OF APPROPRIATOR TO WHOM DECREED	NAME OF STREAM	Date App. Date Priority	Miner's Inches	In Use	NAME OF DITCH (Water Delivered By)	No.	R/F	Present Irr. Acres	Irrigable Acres
* 2-122	STEVEN & MARGARET TAYLOR	EAST FORK OF FLAT CREEK	1-11-62	500	I	TAYLOR DAM, DIKES & DITCH	1	R	37	
	P.O.D. DAM SEC 16 T.21N R 4E (NEVER BUILT)									
	RESERVE P.O.D. NW NE SEC 7 T.21N R4E									
4566	STEVEN TAYLOR	UNNAMED DRAINAGE ACROSS SEC 6 & 7 T21N R4E EAST FORK OF FLAT CR.	5-11-66	600	I	TAYLOR COLLECTION DITCH & SPREADER DIKES	2	R	135	1
	P.O.D. COLLECTION DIKE STARTS IN CENTER OF SE 1/4 OF SECTION 6 & RUNS SOUTH TO THE SW 1/4 OF SECTION 7 T.21N R.4E			6 c.f.						

NOTE: R—Denotes Regular Irrigation. F—Flood Irrigation

Adequate Supply: Yes ..... No ..... Explain .....

Remarks [illegible]

River Basin Missouri

Also in: Plat No.	Twp.	Rge.	Plat No.	Twp.	Rge.	Plat No.	Twp.	Rge.
Plat No.	Twp.	Rge.	Plat No.	Twp.	Rge.	Plat No.	Twp.	Rge.

Information From:

STEVEN TAYLOR

6	5	4	3	2	1
7	8	9	10	11	12
18	17	16	15	14	13
19	20	21	22	23	24
30	29	28	27	26	25
31	32	33	34	35	36

Land Ownership

F-1-A

County [illegible] T [illegible] R [illegible] Plat No. [illegible]

Farm Checked: Date [illegible]

MONTANA WATER RESOURCES BOARD

Water Resources Survey

Photo No. [illegible]

By [illegible]

Legal Land Owner [illegible] Address [illegible]

Operator [illegible] Address [illegible]

Water is delivered by:— 1. Private System; 2. Ditch Company; 3. State Project; 4. Federal Project; 5. Irrigation District

App. No. Decree No.	NAME OF APPROPRIATOR TO WHOM DECREED	NAME OF STREAM	Date App. Date Priority	Miner's Inches	In Use	NAME OF DITCH (Water Delivered By)	No.	R/F	Present Irr. Acres	Irrigable Acres
[illegible]	[illegible]	[illegible]	[illegible]	[illegible]	[illegible]					
	[illegible]									
E 1103	KEITH G. KOBLER	[illegible]	[illegible]	[illegible]	[illegible]	[illegible] DAMS & DIKES	1	[illegible]		[illegible]
	[illegible]									
	R.D. DAM IN NE SEC 33 T [illegible]									
[illegible]	BURGESS RANCH CO.	[illegible]	JULY 1-69	[illegible]	[illegible]	[illegible]	1	[illegible]		
	R.D. DAM SE ¼ SEC 33	T [illegible] R 41E (BURGESS RES [illegible])						R		

NOTE: R—Denotes Regular Irrigation. F—Flood Irrigation.

Adequate Supply: Yes ..... No ..... Explain .....

Remarks [illegible]

River Basin [illegible]

Also in: Plat No. ..... Twp. ..... Rge.	Plat No. ..... Twp. ..... Rge.	Plat No. ..... Twp. ..... Rge. .....
Plat No. ..... Twp. ..... Rge.	Plat No. ..... Twp. ..... Rge.	Plat No. ..... Twp. ..... Rge. .....

Information From:

Mr. Burgess

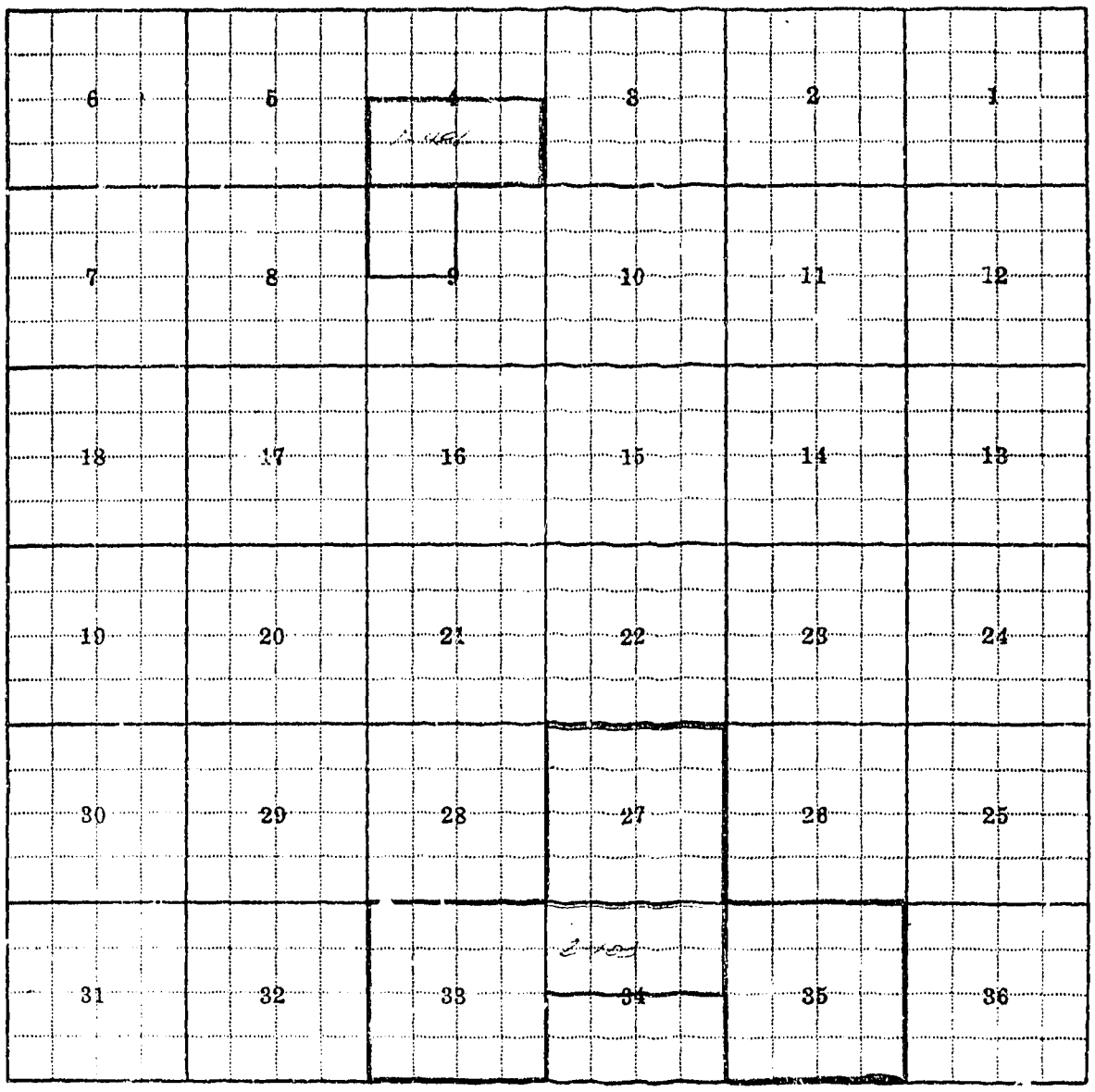

Land Ownership

F-1-A

FIELD BOOK

County [illegible]

T. [illegible] R. [illegible] Plat No. [illegible]

Farm Checked: Date [illegible]

MONTANA WATER RESOURCES BOARD

Water Resources Survey

Photo No. [illegible]

By [illegible]

Legal Land Owner [illegible] Address [illegible]

Operator [illegible] Address

Water is delivered by:— (1.) Private System; 2. Ditch Company; 3. State Project; 4. Federal Project; 5. Irrigation District

App. No. Decree No.	NAME OF APPROPRIATOR TO WHOM DECREED	NAME OF STREAM	Date App. Date Priority	Miner's Inches	In Use	NAME OF DITCH (Water Delivered By)	No.	R/F	Present Irr. Acres	Irrigable Acres
~~[illegible]~~	~~[illegible]~~	~~[illegible]~~	~~[illegible]~~	~~[illegible]~~	~~[illegible]~~					
* [illegible]	ALEX BARCLAY	Sam Bundle Co.	[illegible]	[illegible]	E	Barclay Dam Res.	1	R	32	—
	P.D. DAM SEC 13 T24N-R4E					Ditch & Dike				
	THIS WAS WAS FLOODING SOME HAY LAND.									
	P.D. DAM IN SWNE SEC 13 T24N-R4E									

NOTE: R—Denotes Regular Irrigation. F—Flood Irrigation.

Adequate Supply: Yes [illegible] No ..... Explain .....

Remarks [illegible]

River Basin Missouri

Also in: Plat No. 51 Twp. 24N Rge. 4E	Plat No. ..... Twp. ..... Rge.	Plat No. ..... Twp. ..... Rge. .....
Plat No. ..... Twp. ..... Rge.	Plat No. ..... Twp. ..... Rge.	Plat No. ..... Twp. ..... Rge. .....

Information From:

Alex Barclay

6	5	4	3	2	1
7	8	9	10	11	12
18	2-129 17	16	15	14	13
19	20	21	22	23	24
30	29	28	27	26	25
31	32	33	34	35	36

Land Ownership

F-1-A

County [illegible]

Farm Checked: Date [illegible]

By [illegible]

T. [illegible] R. [illegible] Plat No. [illegible]

Photo No. 611-130, 611-132, 611-134, 611-232, 611-235, 611-233

MONTANA WATER RESOURCES BOARD

Water Resources Survey

Legal Land Owner [illegible] Address

Operator Burgess Mining Co. Address Jardine, Montana

Water is delivered by:— (1) Private System; 2. Ditch Company; 3. State Project; 4. Federal Project; 5. Irrigation District

App. No. Decree No.	NAME OF APPROPRIATOR TO WHOM DECREED	NAME OF STREAM	Date App. Date Priority	Miner's Inches	In Use	NAME OF DITCH (Water Delivered By)	No.	R/F	Present Irr. Acres	Irrigable Acres
1-66	U.S.A. P.O.D. Dam in NE Sec. 2 T-20-2 E	Hanners Creek	5-27-06	400	[illegible]	[redacted]			—	—
1023	U.S.A. P.O.D. Dam in Sec. 25 T-20-2 E	Hanners Creek	3-27-06	1400	No	[redacted]			—	—
2-103	Ralph G. Kirker	Miner Ch. Sec. 33 T-20-2 E	3-12-63	Rec	I/S	(1) Burgess Pet. Dikes, Natural Carrier	1	R R	—	Px
1021-1051	U.S.A. P.O.D. SW NE Sec. 23 T-21N-2 W	Hanners Creek	3-27-06	1000	No				—	—
[illegible]	Burgess Min. Co.	Gumbo Coulee Sec. 33	July '69	Rec	No	*			—	—

NOTE: R—Denotes Regular Irrigation. F—Flood Irrigation.

Adequate Supply: Yes ..... No ..... Explain [illegible]

Remarks

River Basin Missouri

Also in: Plat No.	Twp.	Rge.	Plat No.	Twp.	Rge.	Plat No.	Twp.	Rge.
Plat No.	Twp.	Rge.	Plat No.	Twp.	Rge.	Plat No.	Twp.	Rge.

Information From: Mr. Burgess

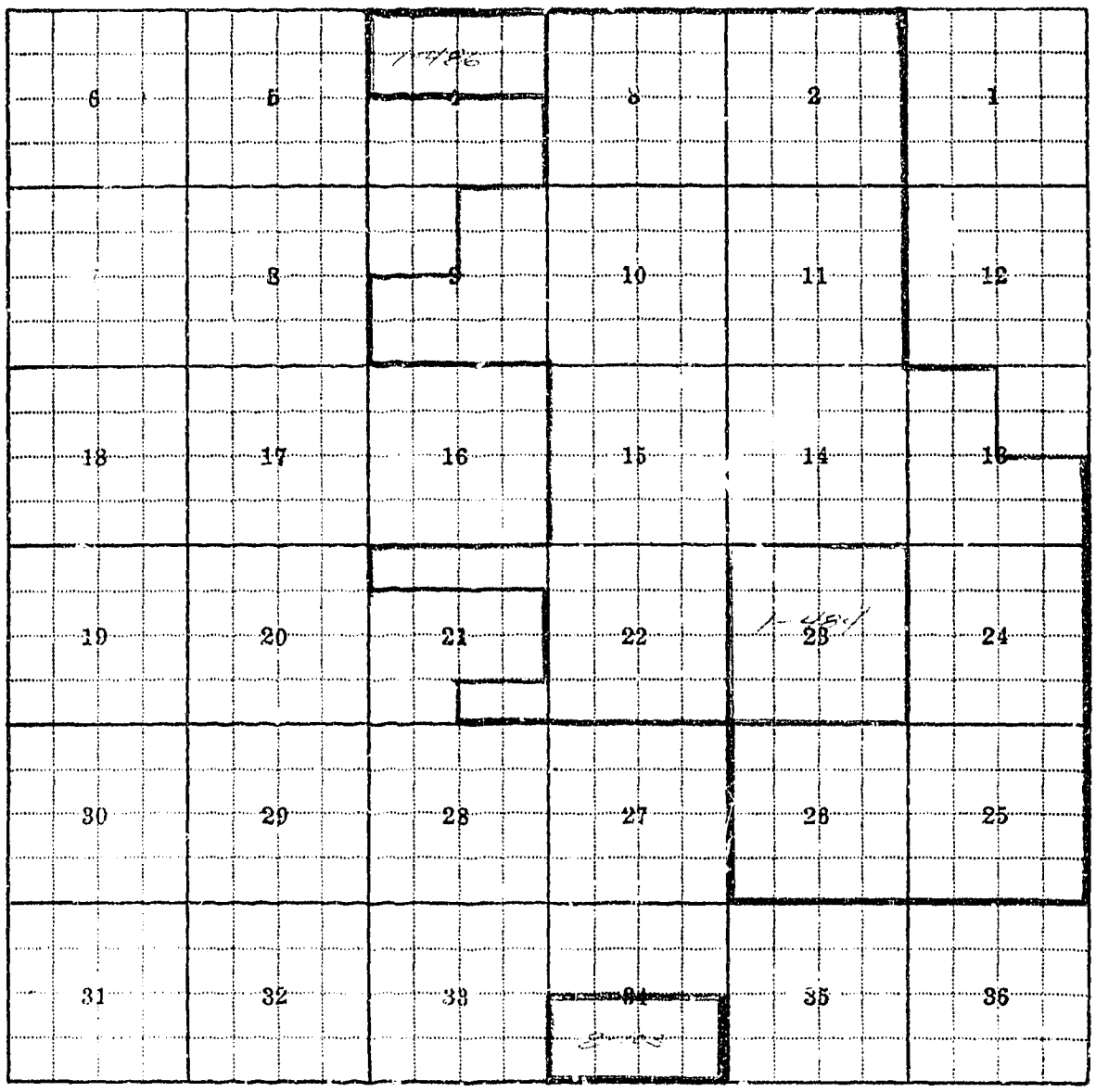

Land Ownership