F-1-A

County GLACIER

Farm Checked: Date 9-10-68

By B. PAAD

T 31N R 9W Plat No. 67

Photo No. 266-117, 266-104, 266-113

MONTANA WATER RESOURCES BOARD

Water Resources Survey

Legal Land Owner EARL SHOOP Address: BROWNING

Operator ..... Address .....

Water is delivered by:— 1. Private System; 2. Ditch Company; 3. State Project; 4. Federal Project; 5. Irrigation District

App. No. Decree No.	NAME OF APPROPRIATOR TO WHOM DECREED	NAME OF STREAM	Date App. Date Priority	Miner's Inches	In Use	NAME OF DITCH (Water Delivered By)	No.	R/F	Present Irr. Acres	Irrigable Acres
NO IRR.										

NOTE: R—Denotes Regular Irrigation. F—Flood Irrigation.

Adequate Supply: Yes ..... No ..... Explain .....

Remarks

ALLOT. #	S-T-R	PL. OF USE	IRR.	PX
639	1-31-9	SENE	—	12.0
"	"	NESE	—	6.0
653	"	SWNW	—	16.0
"	"	SENW	—	6.0
656	2-31-9	S½SENE	—	4.0

River Basin MISSOURI

Also in: Plat No. 68 Twp. 31N Rge. 8W	Plat No. ..... Twp. ..... Rge.	Plat No. ..... Twp. ..... Rge. .....
Plat No. ..... Twp. ..... Rge.	Plat No. ..... Twp. ..... Rge.	Plat No. ..... Twp. ..... Rge. .....

Information From: EARL SHOOP

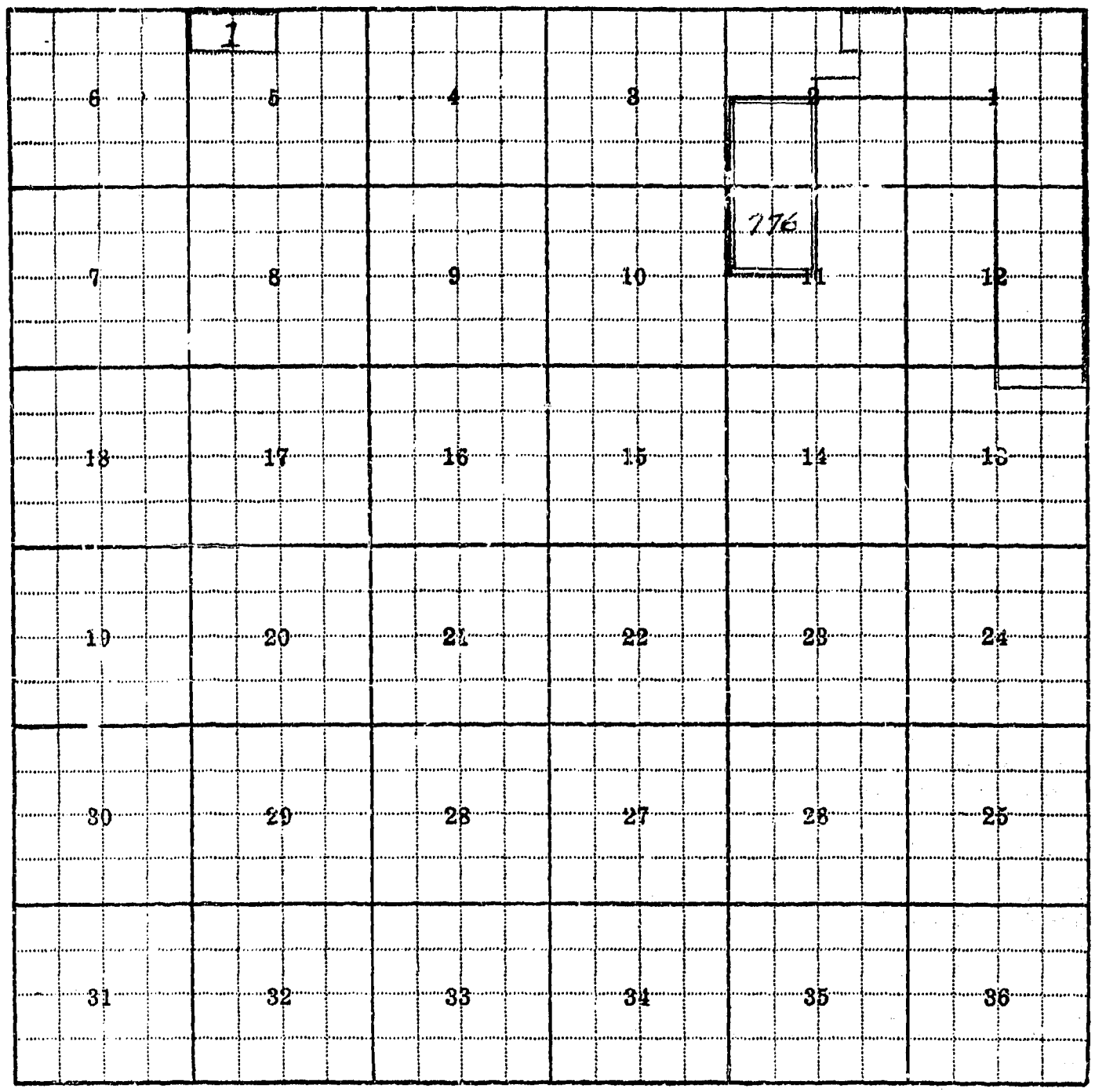

Land Ownership TRACT W/ ALLOT.# ARE INDIAN LAND - BAL. IS PATENTED
1-OWNED BY SHOOP, OPERATED BY IRA PERKINS

F-1-A

County GLACIER T 31 N R 7 W Plat No 6

Farm Checked: Date 9-12-68

MONTANA WATER RESOURCES BOARD
Water Resources Survey

Photo No. 256-113

By B. POAD

Legal Land Owner ROBERT WELLMAN Address BROWNING

Operator " " Address "

Water is delivered by:— 1. Private System; 2. Ditch Company; 3. State Project; 4 Federal Project; 5. Irrigation Distr

App. No. Decree No.	NAME OF APPROPRIATOR TO WHOM DECREED	NAME OF STREAM	Date App. Date Priority	Miner's Inches	In Use	NAME OF DITCH (Water Delivered By)	No.	R/F	Present Irr. Acres	Irr A
NO	IRR.									

NOTE: R—Denotes Regular Irrigation. F—Flood Irrigation.

Adequate Supply: Yes..... No..... Explain.

Remarks

ALLOT. #	S-T-R	PL OF USE	IRR.	PK
834	5-31-9	N 5/8 E½ NESW	—	3.2
822	"	S 3/8 E½ NESW W½SE, SW¼	—	13.0
827	"	NWSW	—	11.0
827	"	N½SWSW	—	1.2
822	"	N½S½SW	—	2.0

River Basin MISSOURI

Also in: Plat No..... Twp..... Rge.....	Plat No..... Twp..... Rge.....	Plat No..... Twp..... Rge.....
Plat No..... Twp..... Rge.....	Plat No..... Twp..... Rge.....	Plat No..... Twp..... Rge.....

Information From:
ROBERT WELLMAN

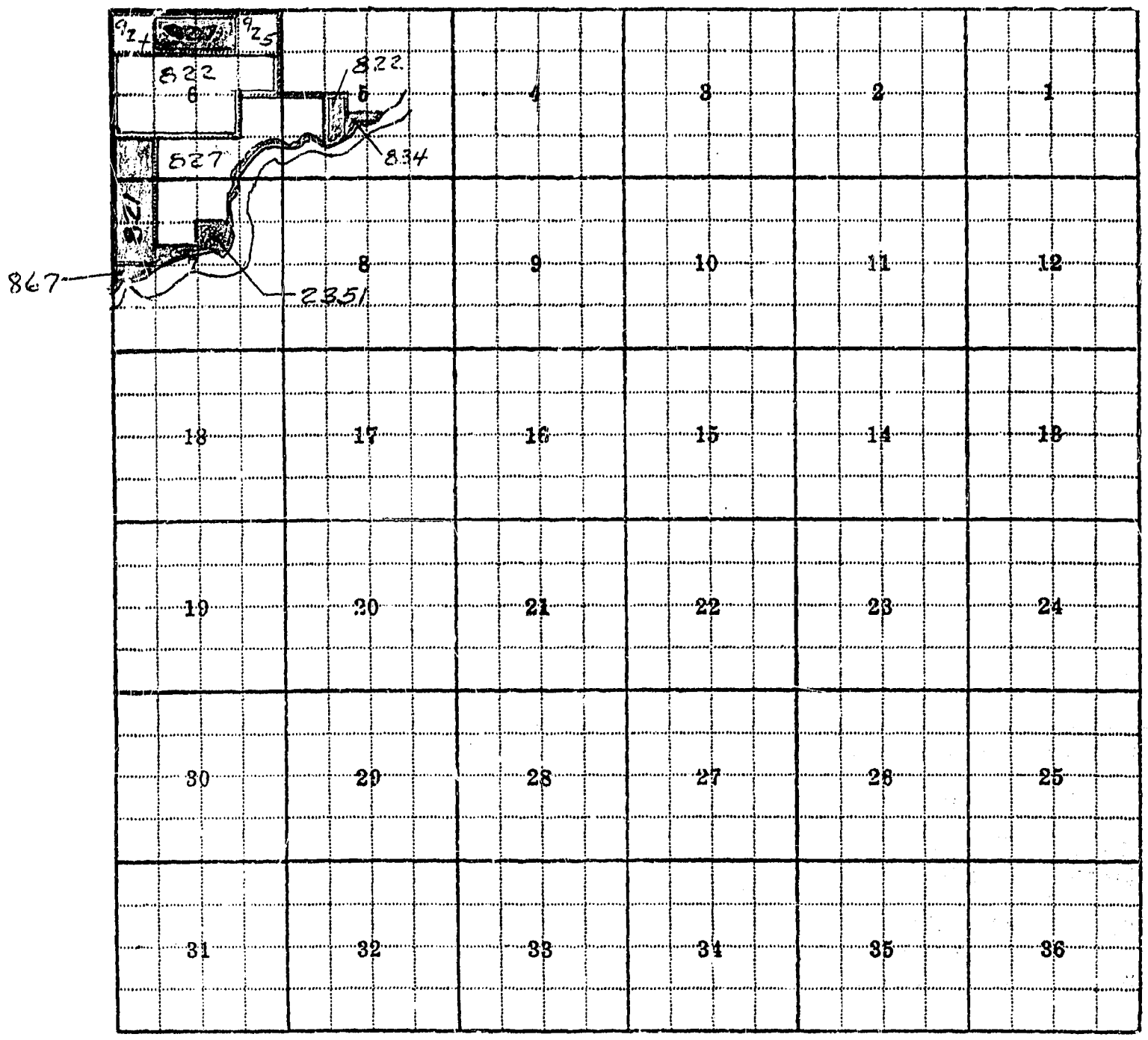

Land Ownership TRACTS w/ ALLOT. # ARE INDIAN LAND - BAL IS PATENTED

F-1-A

County GLACIER

T 31N R 9W Plat No. 67

Farm Checked: Date 9-12-68

MONTANA WATER RESOURCES BOARD

Water Resources Survey

Photo No. 266-115, 266-113, 266-167

By B. POAD

Legal Land Owner M. & J. MATCHETT

Address BROWNING

Operator

Address

Water is delivered by:— 1. Private System; 2. Ditch Company; 3. State Project; 4. Federal Project; 5. Irrigation District

App. No. Decree No.	NAME OF APPROPRIATOR TO WHOM DECREED	NAME OF STREAM	Date App. Date Priority	Miner's Inches	In Use	NAME OF DITCH (Water Delivered By)	No.	R/F	Present Irr. Acres	Irrigable Acres
NO	IRR.									

NOTE: R—Denotes Regular Irrigation. F—Flood Irrigation.

Adequate Supply: Yes..... No..... Explain

Remarks

ALLOT. #	S-T-R	PLACE OF USE	IRR.	FX.
802	4-31-9	SENW	—	8.0
805	"	W½NW	—	—
"	"	SWNW	—	6.2
834	5-31-9	N7/8 E½NESW	—	3.2
822	"	S3/8 E½, NESW W½NE, SW¼	—	13.0
"	"	N½SESW	—	2.0
827	"	N½SWSW	—	1.2

?

River Basin MISSOURI

Also in: Plat No. Twp. Rge.	Plat No. Twp. Rge.	Plat No. Twp. Rge.
Plat No. Twp. Rge.	Plat No. Twp. Rge.	Plat No. Twp. Rge.

Information From:

ROBERT WELLMAN
NEIGHBOR

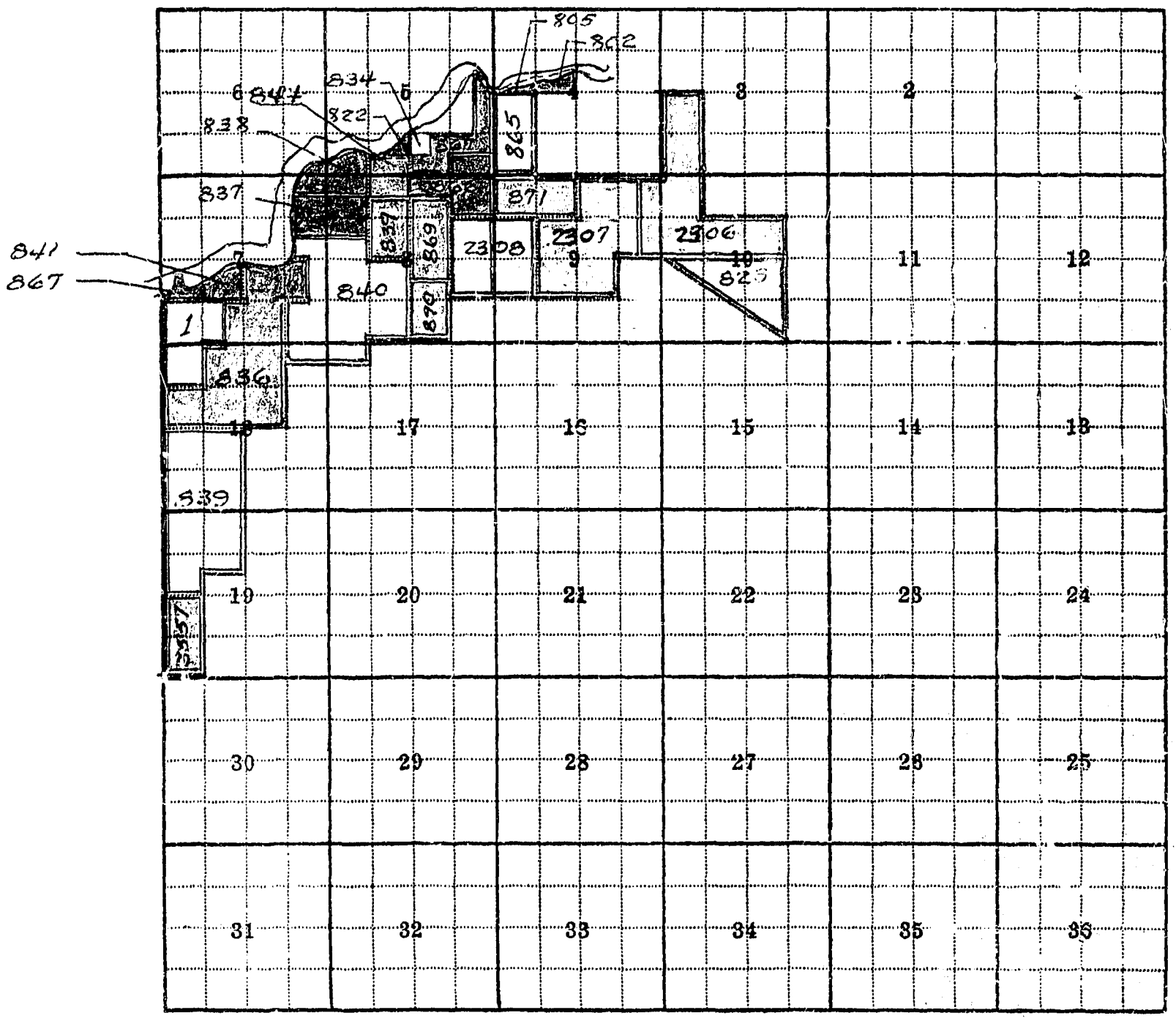

Land Ownership TRACTS BY ALLOT. # ACE INDIAN LAND - BAL IS PATENTED
1 - CARL AGEE

F-1-A

County GLACIER

T 31 N R 9 W Plat No. 67

Farm Checked: Date 7-12-68

Photo No 266-104, 266-86

By B. POAO

MONTANA WATER RESOURCES BOARD

Water Resources Survey

Legal Land Owner G. & E. KIPP Address BROWNING

Operator Address

Water is delivered by:— 1. Private System; 2. Ditch Company; 3. State Project; 4. Federal Project; 5. Irrigation District

App. No. Decree No.	NAME OF APPROPRIATOR TO WHOM DECREED	NAME OF STREAM	Date App. Date Priority	Miner's Inches	In Use	NAME OF DITCH (Water Delivered By)	No.	R/F	Present Irr. Acres	Irrigable Acres
No	IRR.									

NOTE: R—Denotes Regular Irrigation. F—Flood Irrigation.

Adequate Supply: Yes ..... No ..... Explain .....

Remarks

Allot. #	S-T-R	Pl. of Use	IRR.	Px.	Allot. #	S-T-R	Pl. of Use	IRR.	Px.
505	25-31-9	SENW	3.0	—	496	35-31-9	NENW	1.4	—
450	"	NESW	23.0	—	136	"	NWNW	13.0	—?
449	"	SESW	10.0?	—?					
177	36-31-9	NENW	4.0	—?					
447	"	NWNW	3.0	—					
"	25-31-9	S½SWSW	3.0	—					
512	26-31-9	E½SE	10.0	—?					
	"	W½	10.0	—?					
513	"	SWSE	10.0	—?					
514	35-31-9	NENE	9.0	—					
514	"	NWNE	18.0	—					

River Basin Missouri

Also in: Plat No. ..... Twp. ..... Rge.	Plat No. ..... Twp. ..... Rge.	Plat No. ..... Twp. ..... Rge. .....
Plat No. ..... Twp. ..... Rge.	Plat No. ..... Twp. ..... Rge.	Plat No. ..... Twp. ..... Rge. .....

Information From:

EUGENE KIPP

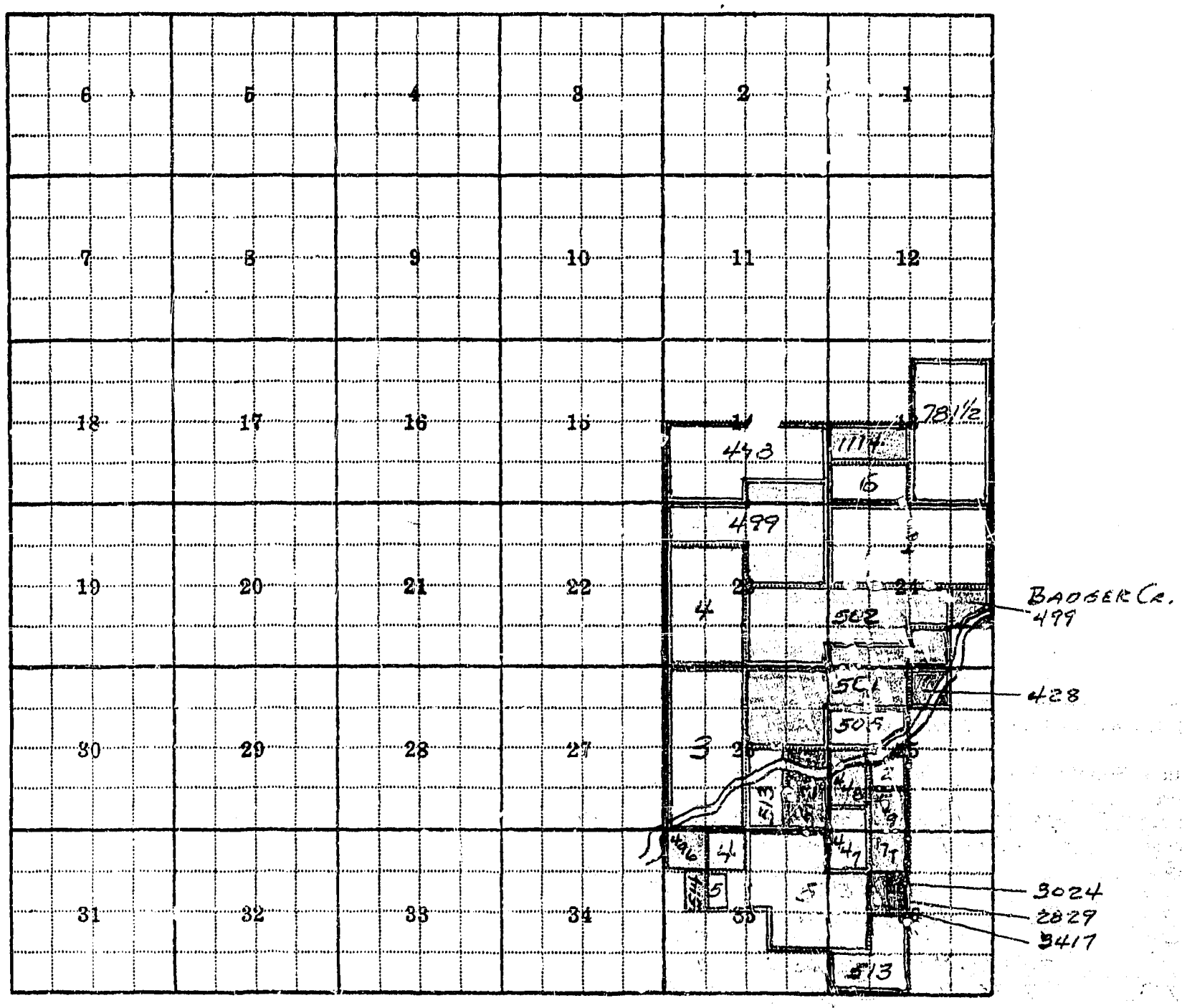

Land Ownership TRACTS w/ ALLOT.# ARE INDIAN LAND - BAL. IS PATENTED
1- GEO. & FRANNIE KIPP 2- FRANNIE KIPP 3- GEO. G. KIPP
4- BLACKFEET TRIBE 5- U.S.A. 6- WM. R. THATCH 1/9 INT.

F-1-A

County GLACIER

Farm Checked: Date 9-10-68

By B. POAD

T 31 N R 7W Plat No. 67

Photo No 2GG-73, 2GG-74

MONTANA WATER RESOURCES BOARD

Water Resources Survey

Legal Land Owner MARK TRUMLEY Address BROWNING

Operator Address

Water is delivered by:— 1. Private System; 2. Ditch Company; 3. State Project; 4. Federal Project; 5. Irrigation District

App. No. Decree No.	NAME OF APPROPRIATOR TO WHOM DECREED	NAME OF STREAM	Date App. Date Priority	Miner's Inches	In Use	NAME OF DITCH (Water Delivered By)	No.	R/F	Present Irr. Acres	Irrigable Acres
NO IRR.										

NOTE: R—Denotes Regular Irrigation. F—Flood Irrigation.

Adequate Supply: Yes..... No..... Explain

Remarks

ALLOT. #	S-T-R	PL. OF USE	IRR.	PK
778	1-31-9	NESW	—	10.0
778	"	NWSW	—	3.0

River Basin MISSOURI

Also in: Plat No.	Twp.	Rge.	Plat No.	Twp.	Rge.	Plat No.	Twp.	Rge.
Plat No.	Twp.	Rge.	Plat No.	Twp.	Rge.	Plat No.	Twp.	Rge.

Information From: MARK TRUMLEY

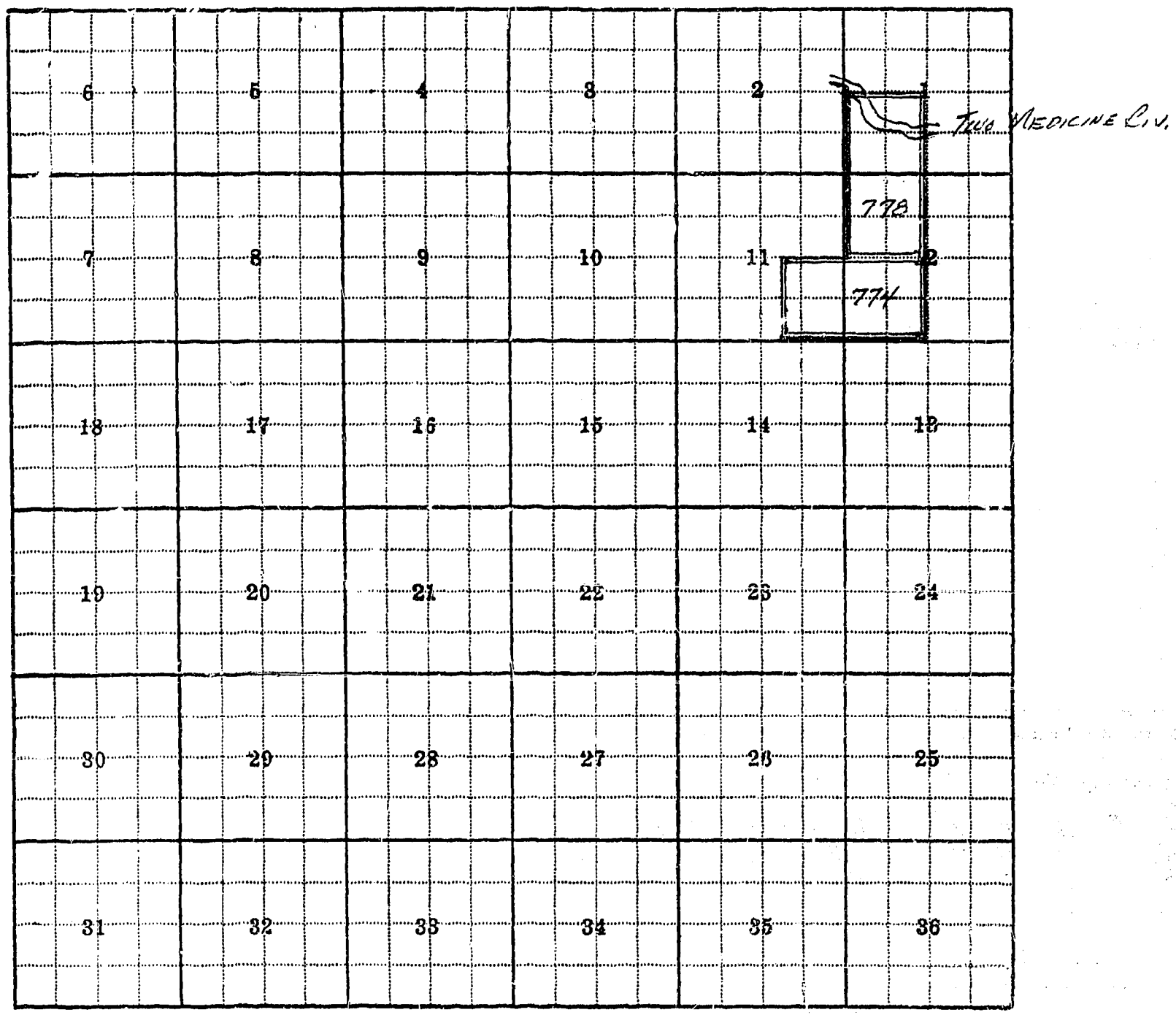

Land Ownership

County GLACIER

Field Checked: Date 8-12-68

By B. Pond

T 21N R 7W Plat No. 67

Photo No. 266-84, 266-84

MONTANA WATER RESOURCES BOARD

Water Resources Survey

Legal Land Owner CLARENCE HIRST Address BROWNING

Operator Address

Water is delivered by — 1. Private System; 2. Ditch Company; 3. State Project; 4. Federal Project; 5. Irrigation District

App. No. Decree No.	NAME OF APPROPRIATOR TO WHOM DECREED	NAME OF STREAM	Date App. Date Priority	Miner's Inches	In Use	NAME OF DITCH (Water Delivered By)	No.	R/F	Present Irr. Acres	Irrigable Acres
No Res.										

NOTE: R—Denotes Regular Irrigation, F—Flood Irrigation.

Adequate Supply: Yes No Explain

Remarks

Appl. #	S-T-R	Pr. of Use	IRR.	PK
1.36	35-31-9	NWNW	13.0	— ?

River Basin Missouri

Also in: Plat No.	Twp.	Rge.	Plat No.	Twp.	Rge.	Plat No.	Twp.	Rge.
Plat No.	Twp.	Rge.	Plat No.	Twp.	Rge.	Plat No.	Twp.	Rge.

Information From: CLARENCE HIRST

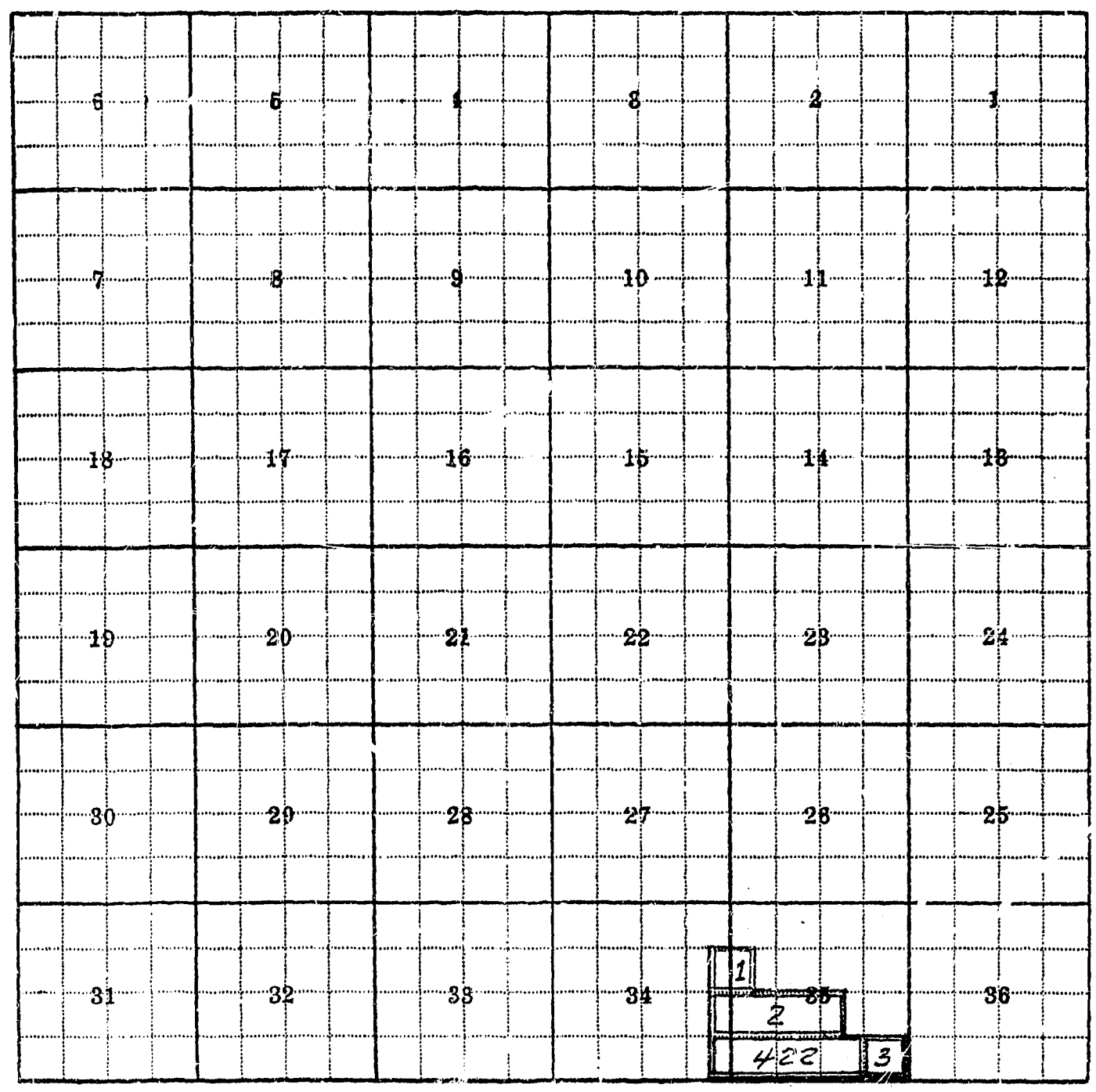

Land Ownership TRACTS W/ ALLOT.# ARE INDIAN LAND - BAL IS PATENTED

1 - MERLIN HALL 2 - MARGARET HIRST 3 - EARL BERTHELSEN

F-1-A

County GLACIER

Farm Checked: Date 9-10-68

By B. POAD

T 31N R 9W Plat No. 67

Photo No. 266-115, 266-117

MONTANA WATER RESOURCES BOARD

Water Resources Survey

Legal Land Owner HOLY FAMILY MISSION Address

Operator JOE R. KENNEY Address BROWNING

Water is delivered by:— 1. Private System; 2. Ditch Company; 3. State Project; (4) Federal Project; 5. Irrigation District

App. No. Decree No.	NAME OF APPROPRIATOR TO WHOM DECREED	NAME OF STREAM	Date App. Date Priority	Miner's Inches	In Use	NAME OF DITCH (Water Delivered By)	No.	R/F	Present Irr. Acres	Irrigable Acres
PROV.	USA	TWO MEDICINE RIV.	—	—	YES	TWO MEDICINE CANAL	4	R	13.0	—

NOTE: R—Denotes Regular Irrigation. F—Flood Irrigation.

Adequate Supply: Yes..... No..... Explain.....

Remarks

ALLOT.*	S-T-R	PL. OF USE	IRR.	PK
MISSION	2-31-9	W½ NWNE-Lot 6	2.6	1.3
"	"	NENW - LOT 3	32.6	—
"	"	E½ NWNW LOT 7	4.0	—

River Basin MISSOURI

Also in: Plat No. 58 Twp. 32N Rge. 9W	Plat No. ..... Twp. ..... Rge.	Plat No. ..... Twp. ..... Rge. .....
Plat No. ..... Twp. ..... Rge.	Plat No. ..... Twp. ..... Rge.	Plat No. ..... Twp. ..... Rge. .....

Information From:

JOE R. KENNEY

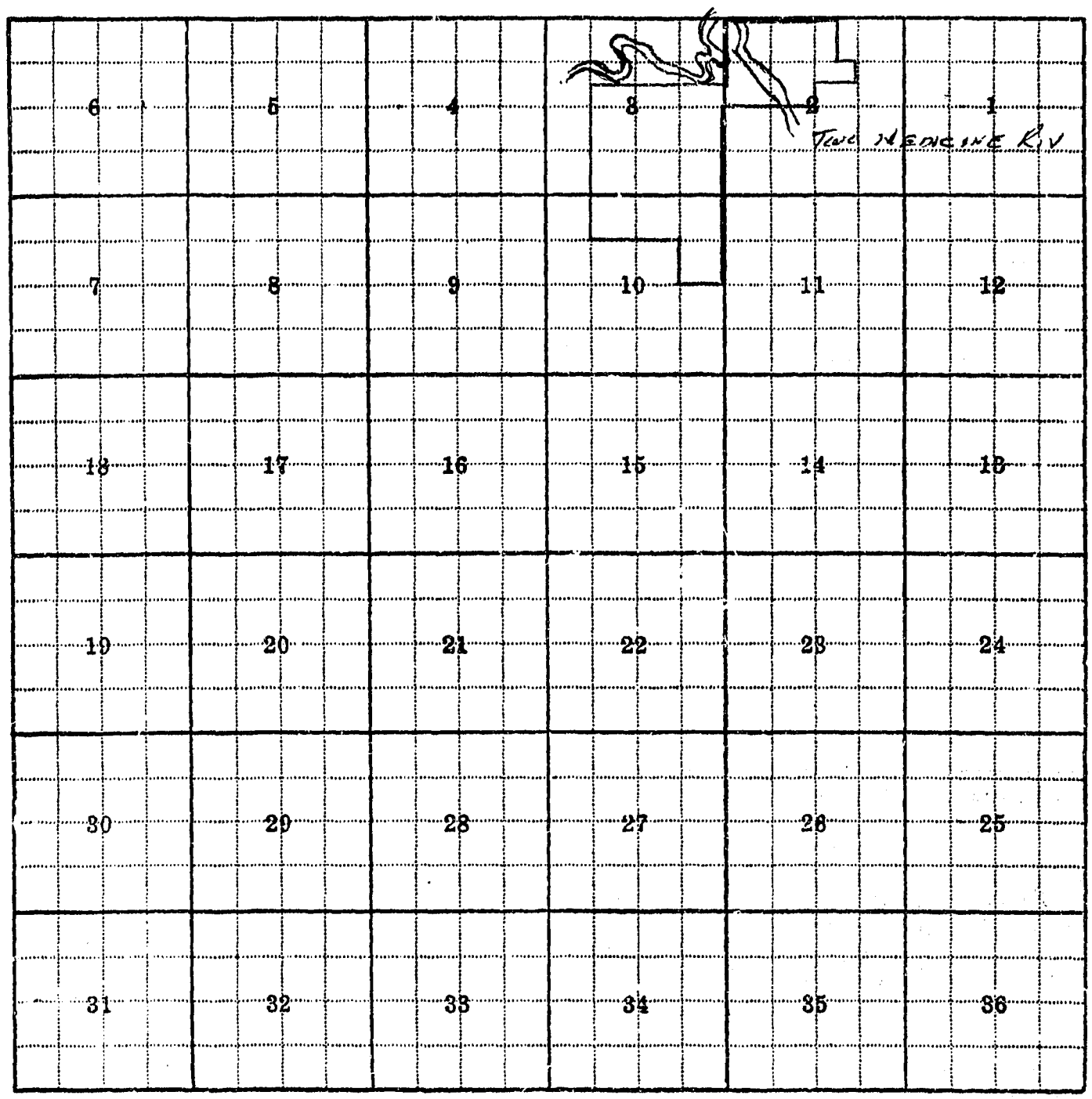

Land Ownership

F-1-A

County GLACIER

T 31N R 9W Plat No 67

Farm Checked: Date 9-13-68

Photo No 266-82, 266-84

By B. POOP

MONTANA WATER RESOURCES BOARD

Water Resources Survey

Legal Land Owner BILL HALL Address BROWNING

Operator Address

Water is delivered by:— 1. Private System; 2. Ditch Company; 3. State Project; 4. Federal Project; 5. Irrigation District

App. No. Decree No.	NAME OF APPROPRIATOR TO WHOM DECREED	NAME OF STREAM	Date App. Date Priority	Miner's Inches	In Use	NAME OF DITCH (Water Delivered By)	No.	R/F	Present Irr. Acres	Irrigable Acres
USE	BILL HALL	WHITE MAN COULEE	1936		YES	HALL DITCHES	1	F	24.0	—

NOTE: R—Denotes Regular Irrigation. F—Flood Irrigation.

Adequate Supply: Yes..... No..... Explain.....

Remarks.....

River Basin MISSOURI

Also in: Plat No..... Twp..... Rge.....	Plat No..... Twp..... Rge.....	Plat No..... Twp..... Rge.....
Plat No..... Twp..... Rge.....	Plat No..... Twp..... Rge.....	Plat No..... Twp..... Rge.....

Information From:

BILL HALL

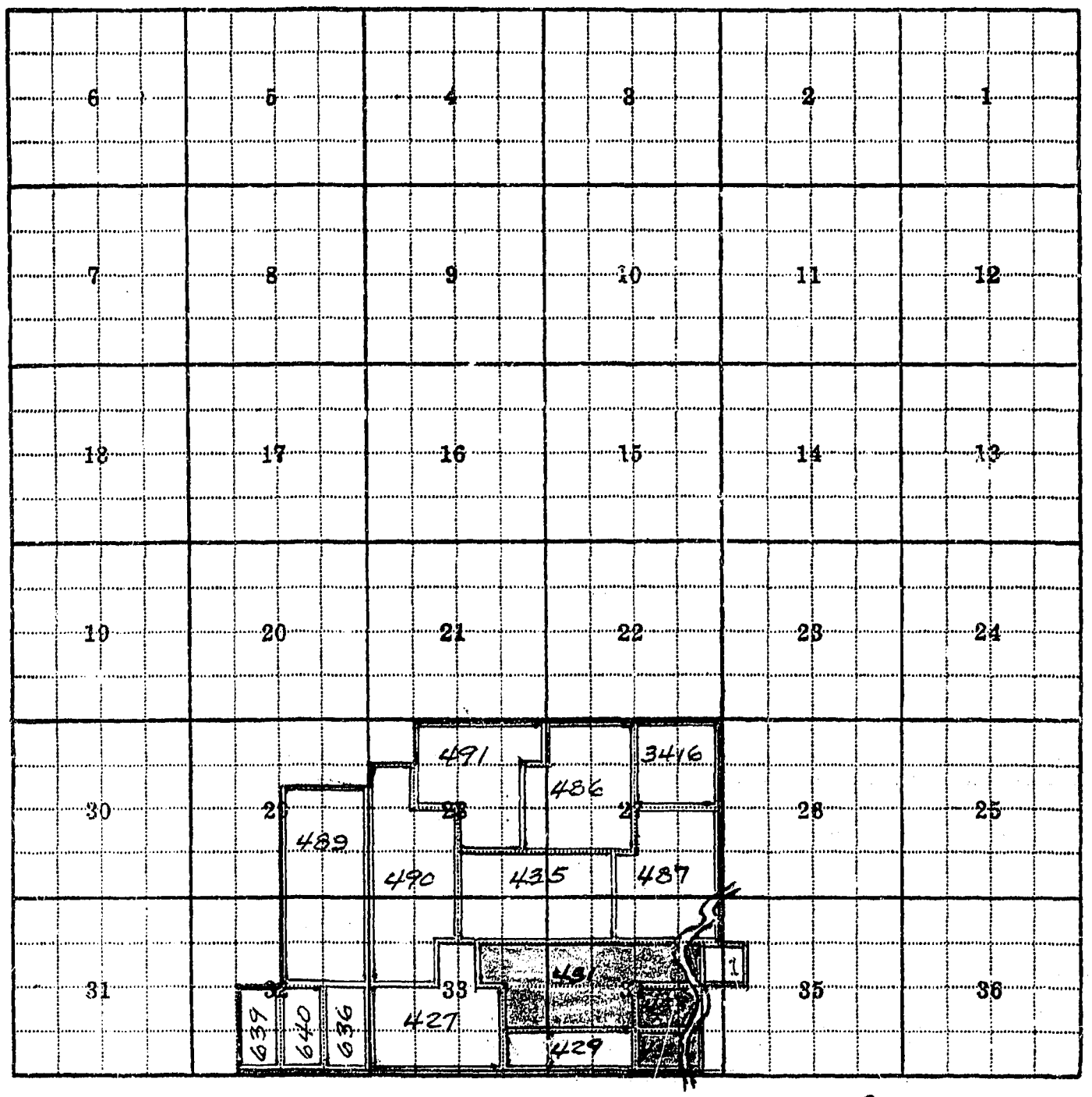

Land Ownership TRACTS OF ALLOT. ARE INDIAN LAND BAL. IS PATENTED

1- MERLIN HALL

F-1-A

County GLACIER

T 31N R 8W Plat No. 68

Farm Checked: Date 9-5-68

MONTANA WATER RESOURCES BOARD

Water Resources Survey

Photo No. 2GG-122

By B. PEAD

Legal Land Owner NEWHOUSE CATTLE CO. Address CUT BANK

Operator JACK GORDON Address CUT BANK

Water is delivered by:— 1. Private System; 2. Ditch Company; 3. State Project; 4. Federal Project; 5. Irrigation District

App. No. Decree No.	NAME OF APPROPRIATOR TO WHOM DECREED	NAME OF STREAM	Date App. Date Priority	Miner's Inches	In Use	NAME OF DITCH (Water Delivered By)	No.	R/F	Present Irr. Acres	Irrigable Acres
1-277	H. A. KIMBALL	BADGER CR.	12-30-54	140	DO					
1-269	JOHN MC TAGGART	BIG BADGER CR.	APR. 1953	240	DO-F.					

NOTE: R—Denotes Regular Irrigation. F—Flood Irrigation.

Adequate Supply: Yes..... No..... Explain.....

Remarks

CONTACTED JACK GORDON REGARDING NEWHOUSE OWNERSHIP & ABOVE APPRO., MR GORDON TOLD ME THAT THESE RIGHTS WERE NOT BEING USED, & THEY HAVE NOT BEEN USED SINCE THE FLOOD OF 1964. THE FIELDS IN SEC. 1, E½NE¼ SEC. 2 - PHOTO 2GG-122 WERE IRR. PRIOR TO FLOOD BUT HAVE NOT BEEN SINCE. THE ONLY WAY IT COULD BE IRR. AGAIN HE SAID WAS IF IT WERE ALL RE-LEVELED AND A NEW DITCH DUG. HE SAID THAT THE DITCH NOW THERE WILL NOT HOLD THE WATER, IT SEEPS FROM THE DITCH BACK INTO THE CR. MR. GORDON ALSO TOLD ME THAT NEWHOUSE IS SELLING OUT TO LUCILE SNYDER OF GT. FALLS & THAT HE DID NOT KNOW IF SHE PLANNED ON LEVELING & IRR. THIS LAND. THERE IS ALFALFA ON THIS LAND NOW

River Basin MISSOURI

Also in: Plat No..... Twp..... Rge.....	Plat No..... Twp..... Rge.....	Plat No..... Twp..... Rge.....
Plat No..... Twp..... Rge.....	Plat No..... Twp..... Rge.....	Plat No..... Twp..... Rge.....

Information From:

JACK GORDON

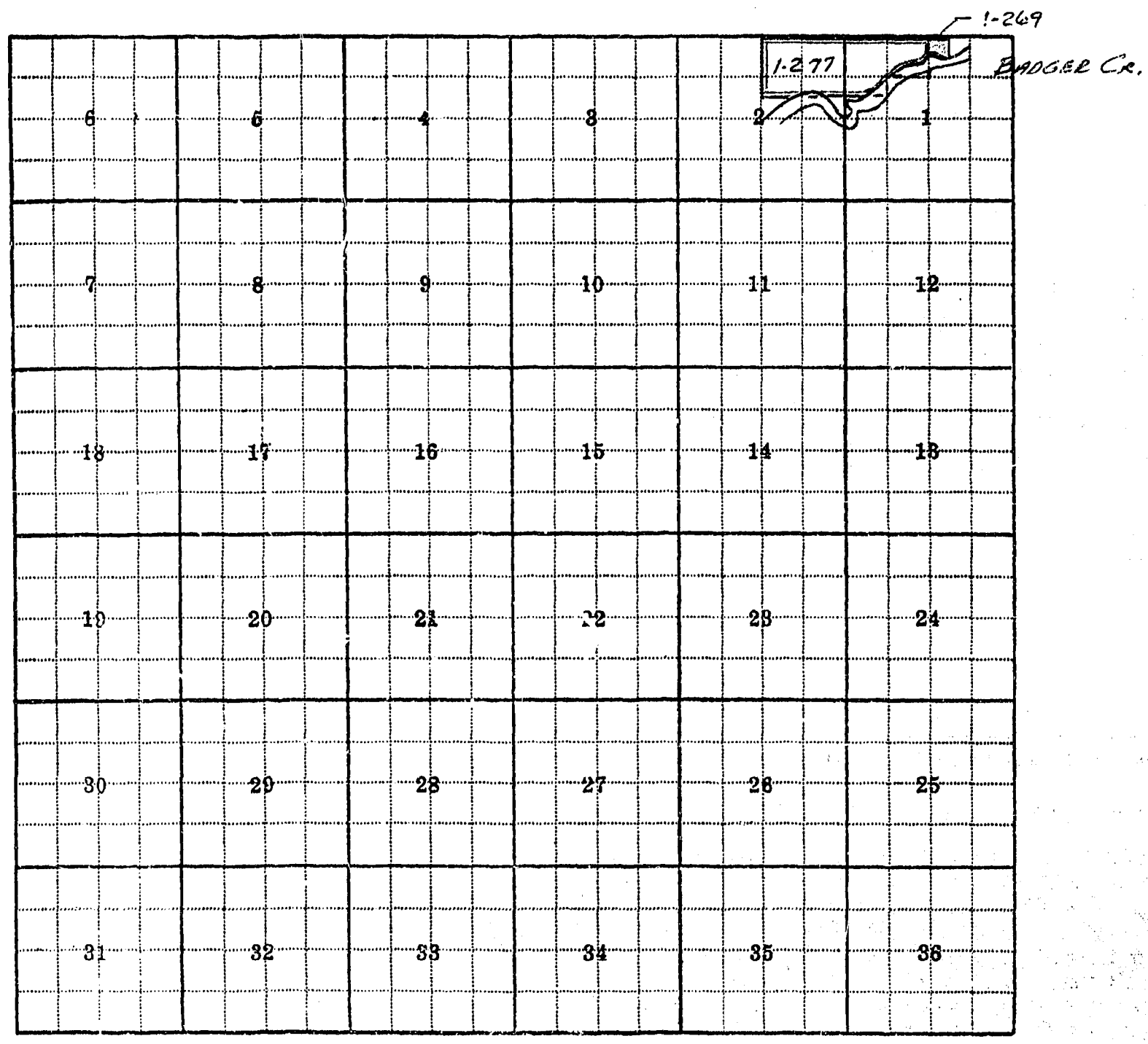

Land Ownership

F-1-A

County GLACIER

Farm Checked: Date 8-14-68

By B. ROAD

T 31N R 8W Plat No. 68

Photo No. 266-122

MONTANA WATER RESOURCES BOARD

Water Resources Survey

Legal Land Owner NEWHOUSE CATTLE CO. Address BROWNING

Operator JOHN McTAGGART Address DUPUYER

Water is delivered by:— 1. Private System; 2. Ditch Company; 3. State Project; 4. Federal Project; 5. Irrigation District

App. No. Decree No.	NAME OF APPROPRIATOR TO WHOM DECREED	NAME OF STREAM	Date App. Date Priority	Miner's Inches	In Use	NAME OF DITCH (Water Delivered By)	No.	R/F	Present Irr. Acres	Irrigable Acres
1-269	JOHN McTAGGART	BIG BADGER CR.	APR. 1953	240	NO-PI	McTAGGART HEADGATE, DITCHES & DRAIN	1	R	—	30

NOTE: R—Denotes Regular Irrigation. F—Flood Irrigation.

Adequate Supply: Yes..... No..... Explain.....

Remarks

MR. McTAGGART TOLD ME THAT HE OPERATES THE NEWHOUSE CATTLE CO. OWNERSHIP PLATTED ON THE FORM. ALTHOUGH THERE IS NO IRR. ON THIS LAND NOW, THERE WAS IRR. IN THE N½ NE¼ SEC. 1, PRIOR TO THE FLOOD OF 1964, & ACCORDING TO MR. McTAGGART WILL BE AGAIN IN THE FUTURE MARKED AS PI. ON THE PHOTO

River Basin Missouri

Also in: Plat No.	Twp.	Rge.	Plat No.	Twp.	Rge.	Plat No.	Twp.	Rge.
Plat No.	Twp.	Rge.	Plat No.	Twp.	Rge.	Plat No.	Twp.	Rge.

Information From: JOHN McTAGGART

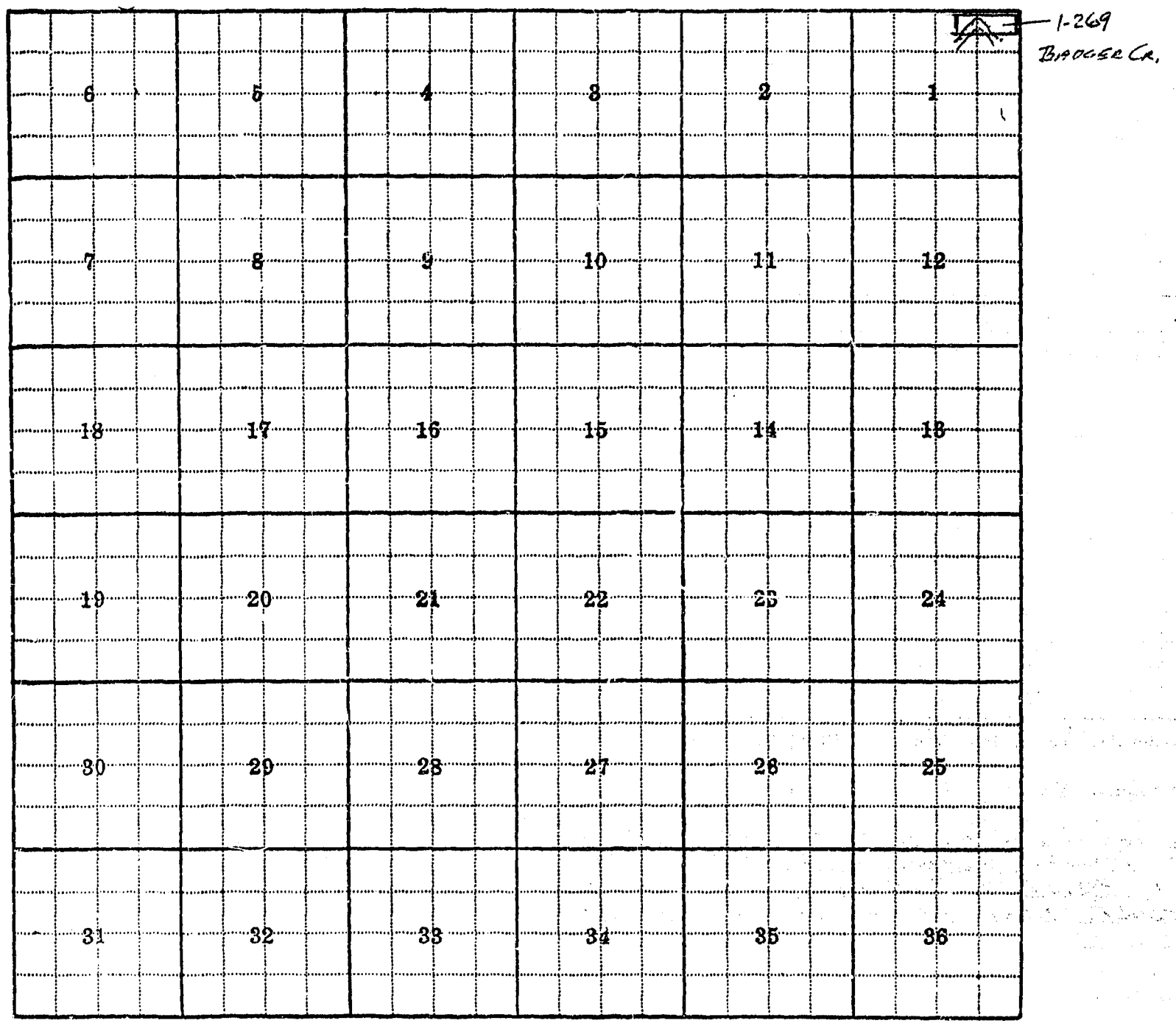

Land Ownership

F-1-A

County GLACIER

T 31 N R 8 W Plat No 68

Farm Checked: Date 8-16-68

Photo No 2GG-119, 2GG-120, 2GG-121, 2GG-98, 2GG-100, 2GG-102, 2GG-89, 2GG-90

By B. POAD

MONTANA WATER RESOURCES BOARD

Water Resources Survey

Legal Land Owner DONALD & GERTRUDE WETZEL (MAN & WIFE) Address BROWNING

Operator ..... Address .....

Water is delivered by:— 1. Private System; 2. Ditch Company; 3. State Project; 4. Federal Project; 5. Irrigation District

App. No. Decree No.	NAME OF APPROPRIATOR TO WHOM DECREED	NAME OF STREAM	Date App. Date Priority	Miner's Inches	In Use	NAME OF DITCH (Water Delivered By)	No.	R/F	Present Irr. Acres	Irrigable Acres
USE	DONALD WETZEL	UN-SPRING	1959		YES	WETZEL DAM & DITCHES	1	R	29.0	—
SEE CO	PEGAN IRR. CO.	BADGER CR.			YES		2	R	259.0	5.0

ALLOT.#	S-T-R	PL OF USE	IRR	PX	ALLOT.#	S-T-R	PL OF USE	IRR	PX
565	10-31-8	N½SESW	9.0	—	551	15-31-8	SWNW	34.0	—
560	15-31-8	NENW *	—	—	547	16-31-8	NENW	1.0	—
"	10-31-8	S½SESW	13.0	—	579	"	NWNE	12.0	—
"	15-31-8	NENW	23.0	—	581	"	SWNW	20.0	—
"	"	N½SENW	6.5	—	"	"	SENW	10.0	—
552	16-31-8	NENE	—	—?	582	"	SWNE	4.0	—
"	9-31-8	S½SESE	0.6	—	129	"	NWSW	15.0	—
"	16-31-8	NENE	13.0	—	580	"	NESW	35.0	—
553	15-31-8	NWNW	—?	—	577	"	NESE	31.0	—
"	10-31-8	S½SWSW	13.0	—	"	"	NWSE	4.5	—

NOTE: R—Denotes Regular Irrigation. F—Flood Irrigation.

Adequate Supply: Yes ..... No ..... Explain .....

Remarks .....

"	15-31-8	NWNW	23.6	—	578	"	SESW	25.0	—
"	"	S½SENW	4.5	—	587	"	SWSW	15.0	—
"	"	NWSW	7.5	—	588	"	SWSE	40.0	—
"	"	S½SENW,SW	—	—	538	21-31-8	NESW	6.0	—
"	22-31-8	N½NWNW	—	—	"	21-31-8	NWSW	27.0	—
"	16-31-8	SESE	15.0	—	"	21-31-8	E½SWSW	12.0	—
"	21-31-8	N½NENE	—	—	"	28-31-8	E½NWNW	4.5	—
554	16-31-8	SENE	23.0	—	540	20-31-8	NESE	20.5	—
					"	28-31-8	E½SWNW	—	— ?
					"	"	SENW	—	— ?
					"	"	NESW	—	— ?
					"	"	E½NWSW	—	—

River Basin MISSOURI

Also in: Plat No..... Twp..... Rge..... Plat No..... Twp..... Rge..... Plat No..... Twp..... Rge.....
Plat No..... Twp..... Rge..... Plat No..... Twp..... Rge..... Plat No..... Twp..... Rge.....

Information From:

DON WETZEL

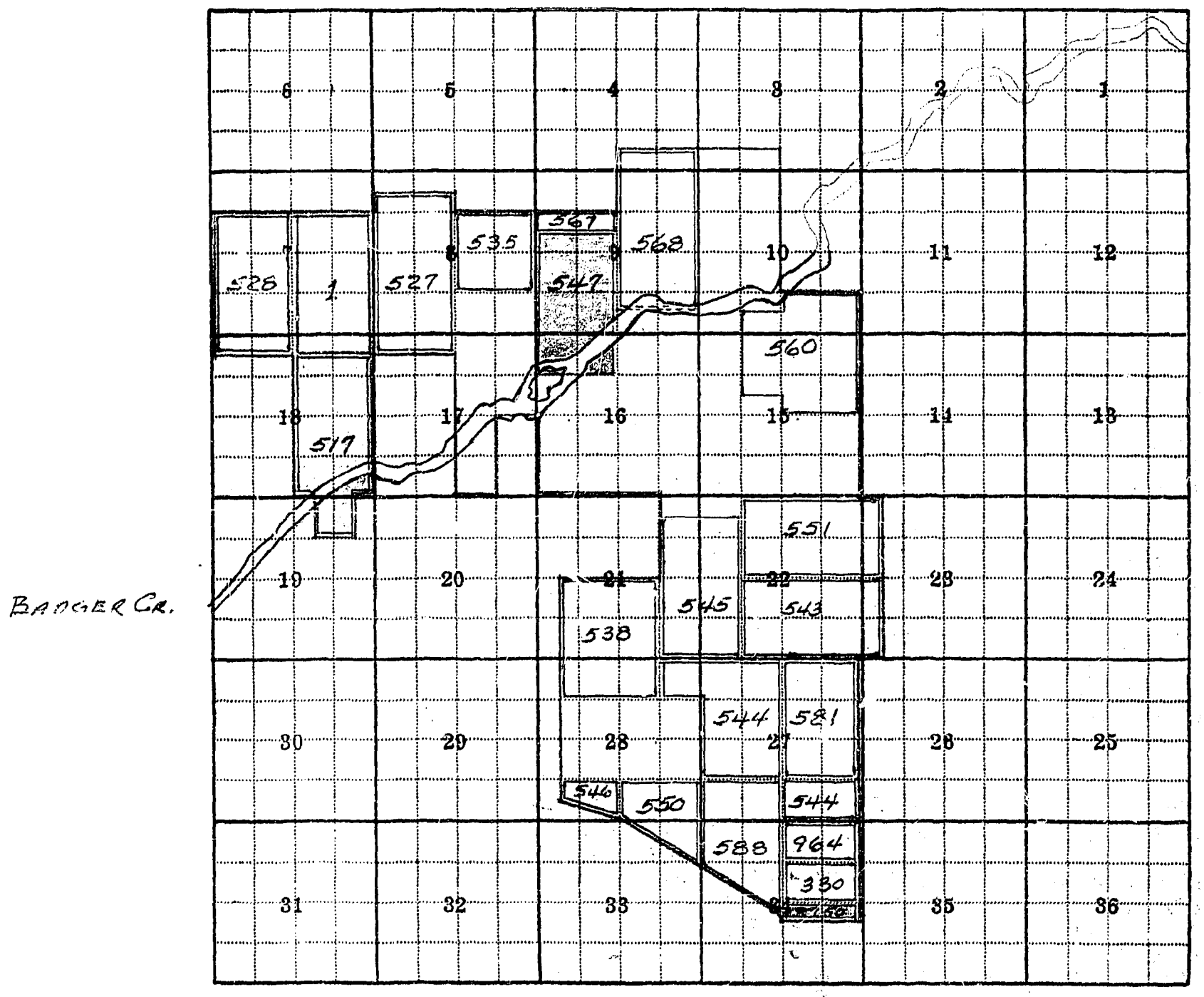

Land Ownership TRACTS W/ ALLOT. ARE INDIAN LAND - BAL. IS PATENTED

1 - OUR OWNERSHIP SHOWS THIS AS DEEDED BLACKFEET TRIBAL LAND. AGENCY OFFICE IN BROWNING SHOWS IT AS TRUST LAND. IT IS BEING OPERATED BY DON WETZEL

F-1-A

County GLACIER

T 31N R 8W Plat No. 68

Farm Checked: Date 8-20-68

MONTANA WATER RESOURCES BOARD

Water Resources Survey

Photo No. 266-102

By B. POND

Legal Land Owner G. & E. KIPP Address BROWNING

Operator Address

Water is delivered by:— 1. Private System; 2. Ditch Company; 3. State Project; 4. Federal Project; 5. Irrigation District

App. No. Decree No.	NAME OF APPROPRIATOR TO WHOM DECREED	NAME OF STREAM	Date App. Date Priority	Miner's Inches	In Use	NAME OF DITCH (Water Delivered By)	No.	R/F	Present Irr. Acres	Irrigable Acres
NO	IRR.									

NOTE: R—Denotes Regular Irrigation. F—Flood Irrigation.

Adequate Supply: Yes..... No..... Explain.....

Remarks

Allot. #	S-T-R	Place of Use	IRR.	Pk.
234-9	19-31-8	W½W½, W½E½NW	10.0	—

River Basin MISSOURI

Also in: Plat No.	Twp.	Rge.	Plat No.	Twp.	Rge.	Plat No.	Twp.	Rge.
Plat No.	Twp.	Rge.	Plat No.	Twp.	Rge.	Plat No.	Twp.	Rge.

Information From: HUGH MONROE (NEIGHBOR)

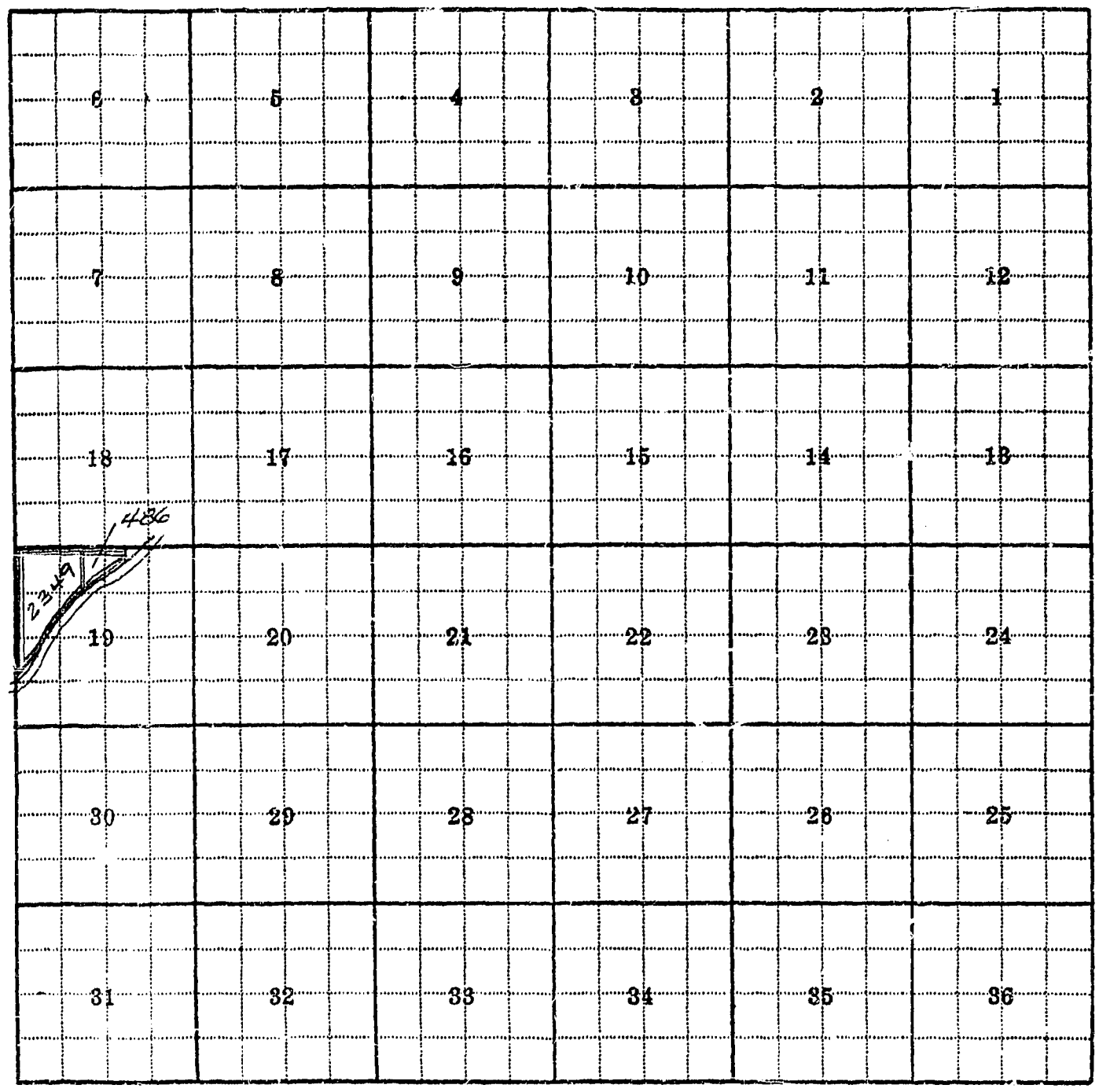

BADGER CR.

Land Ownership. ALL TRACTS W/ ALLOT.# ARE INDIAN LAND - BAL. IS PATENTED

F-1-A

County GALLATIN

T 3 N R 5 W Plat No. 68

Farm Checked: Date 8-20-68

Photo No. 266-119

By B. POND

MONTANA WATER RESOURCES BOARD

Water Resources Survey

Legal Land Owner EARL SHOOP Address BOZEMAN

Operator ..... Address .....

Water is delivered by:— 1. Private System; 2. Ditch Company; 3. State Project; 4. Federal Project; 5. Irrigation District

App. No. Decree No.	NAME OF APPROPRIATOR TO WHOM DECREED	NAME OF STREAM	Date App. Date Priority	Miner's Inches	In Use	NAME OF DITCH (Water Delivered By)	No.	R/F	Present Irr. Acres	Irrigable Acres
No	IRR.									

NOTE: R—Denotes Regular Irrigation. F—Flood Irrigation.

Adequate Supply: Yes..... No..... Explain.....

Remarks

ALLOT. #	USER	S-T-R	PLACE USE
635	EARL SHOOP	6-31-8	LOT 3 (NENW)
"	"	"	LOT 4 (NWNW)
"	"	"	SENW
636	"	"	NWNE (LOT 2)
			S½ NESE (LOT 2)

River Basin MISSOURI

Also in: Plat No..... Twp..... Rge.....	Plat No..... Twp..... Rge.....	Plat No..... Twp..... Rge.....
Plat No..... Twp..... Rge.....	Plat No..... Twp..... Rge.....	Plat No..... Twp..... Rge.....

Information From:

EARL SHOOP

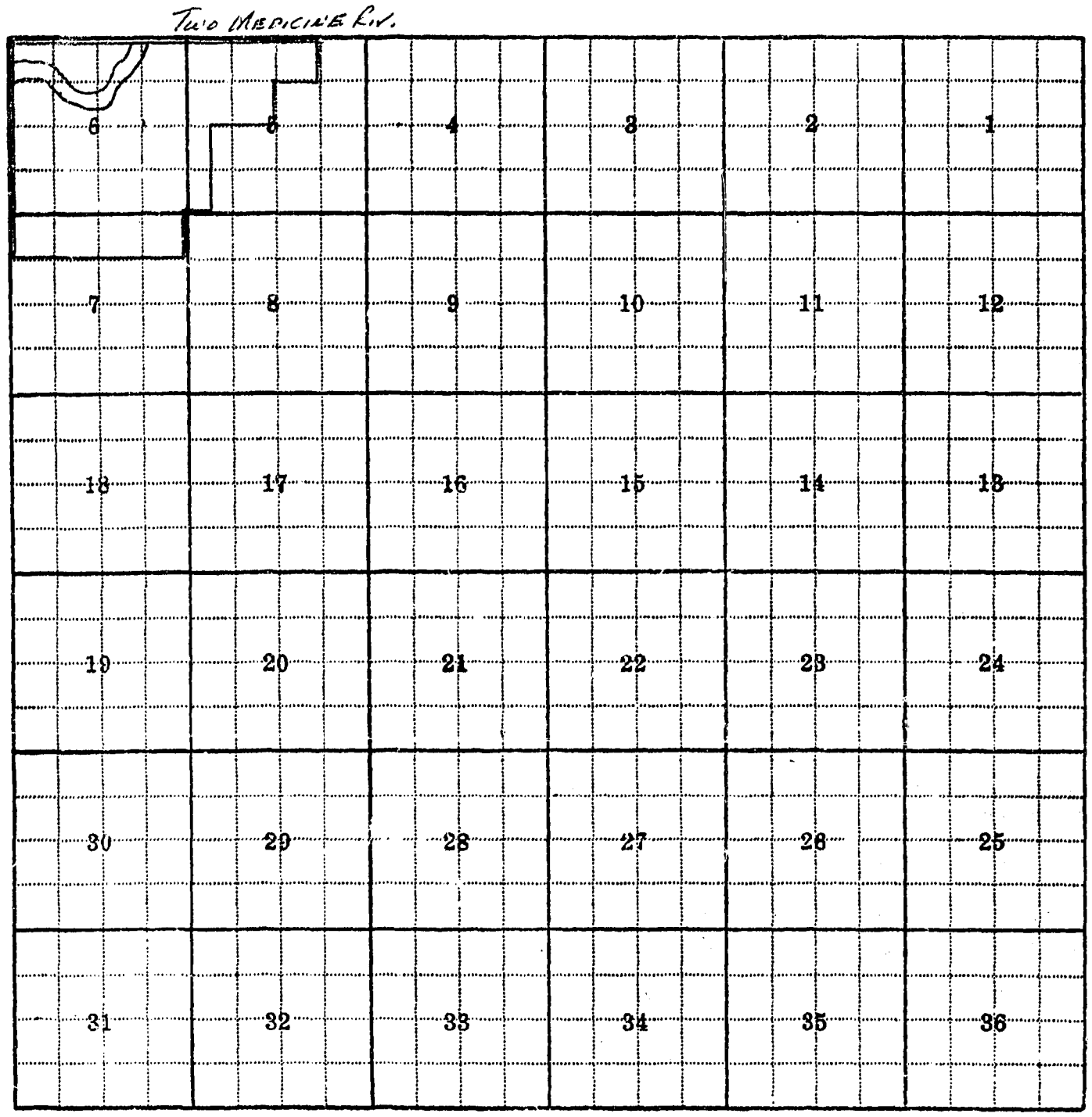

Land Ownership

F-1-A

County GLACIER

T. 31N R. 8W Plat No. 68

Farm Checked: Date 8-20-68

MONTANA WATER RESOURCES BOARD
Water Resources Survey

Photo No 266-122, 266-121, 266-98

By B. POND

Legal Land Owner HUGH MONROE Address EAST GLACIER

Operator Address

Water is delivered by:— (1.) Private System; 2. Ditch Company; 3. State Project; 4. Federal Project; 5. Irrigation District

App. No. Decree No.	NAME OF APPROPRIATOR TO WHOM DECREED	NAME OF STREAM	Date App. Date Priority	Miner's Inches	In Use	NAME OF DITCH (Water Delivered By)	No.	R/F	Present Irr. Acres	Irrigable Acres
USE	HUGH MONROE	BADGER CR.	1960	—	YES	MONROE DAM, HEADGATE, & DITCHES	1	R	32.0	—
1-267	FRANCIS E. MANLEY	BIG BADGER CR.	5-2-53	240	NO					

NOTE: R—Denotes Regular Irrigation. F—Flood Irrigation.

Adequate Supply: Yes..... No..... Explain.....

Remarks.....

River Basin MISSOURI

Also in: Plat No..... Twp..... Rge.....	Plat No..... Twp..... Rge.....	Plat No..... Twp..... Rge.....
Plat No..... Twp..... Rge.....	Plat No..... Twp..... Rge.....	Plat No..... Twp..... Rge.....

Information From:

HUGH MONROE

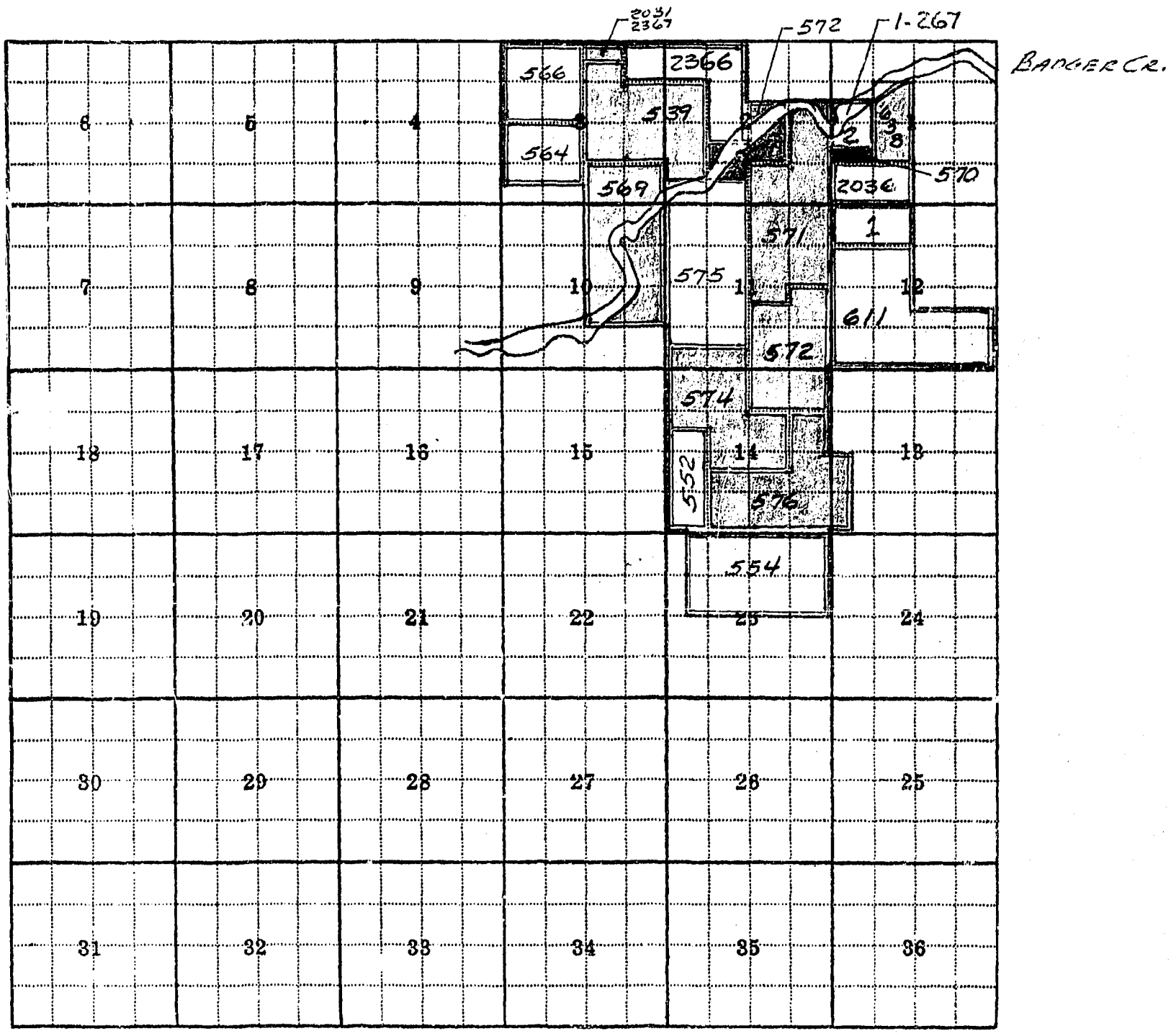

Land Ownership TRACTS W/ ALLOT # ARE INDIAN LAND - BAL. IS PATENTED

1- OUR OWNERSHIP SHOWS THIS AS DEEDED TO FRANK H. FARRELL 5/58 INT.
AGENCY OFFICE SHOWS IT AS INDIAN TRUST LAND OPERATED BY HUGH MONROE

2- CARL & ELMER OLSON - OPERATED BY HUGH MONROE

F-1-A

County GLACIER T 31N R 8W Plat No. 68

Farm Checked: Date 8-14-68 Photo No. 266-122

By B. Bean

Legal Land Owner JOHN McTAGGART Address DUPUYER

Operator Address

Water is delivered by:— (1.) Private System; 2. Ditch Company; 3. State Project; 4. Federal Project; 5. Irrigation District

MONTANA WATER RESOURCES BOARD

Water Resources Survey

App. No. Decree No.	NAME OF APPROPRIATOR TO WHOM DECREED	NAME OF STREAM	Date App. Date Priority	Miner's Inches	In Use	NAME OF DITCH (Water Delivered By)	No.	R/F	Present Irr. Acres	Irrigable Acres
1-269	JOHN McTAGGART	BIG BADGER CR.	APR. 1953	240	YES-	PT. McTAGGART HEADGATE DITCHES & DRAIN	1	R	44.0	8.0

NOTE: R—Denotes Regular Irrigation. F—Flood Irrigation.

Adequate Supply: Yes..... No..... Explain.....

Remarks

THE ABOVE APPRO. IS BEING USED TO IRR. IN THE NE¼ OF SEC. 1. MR. McTAGGART GETS HIS WATER FROM BADGER CR. BY MEANS OF A HEADGATE LOCATED IN THE SE SW NW OF SEC. 1, THROUGH WHICH THE WATER RUNS INTO HIS MAIN CANAL. HE ALSO TOLD ME THAT THE AREA ON THE PHOTO MARKED PT. WAS IRR. PRIOR TO THE FLOOD OF 1964. WHEN THIS AREA FLOODED IT WASHED OUT HIS DITCHES & DEPOSITED A LARGE AMOUNT OF GRAVEL ON THIS LAND. HE TOLD ME THAT HE HOPES TO IRR. IT AGAIN, BUT DID NOT KNOW WHEN

River Basin MISSOURI

Also in: Plat No. ..... Twp..... Rge.....	Plat No..... Twp..... Rge.....	Plat No..... Twp..... Rge.....
Plat No..... Twp..... Rge.....	Plat No..... Twp..... Rge.....	Plat No..... Twp..... Rge.....

Information From: JOHN McTAGGART

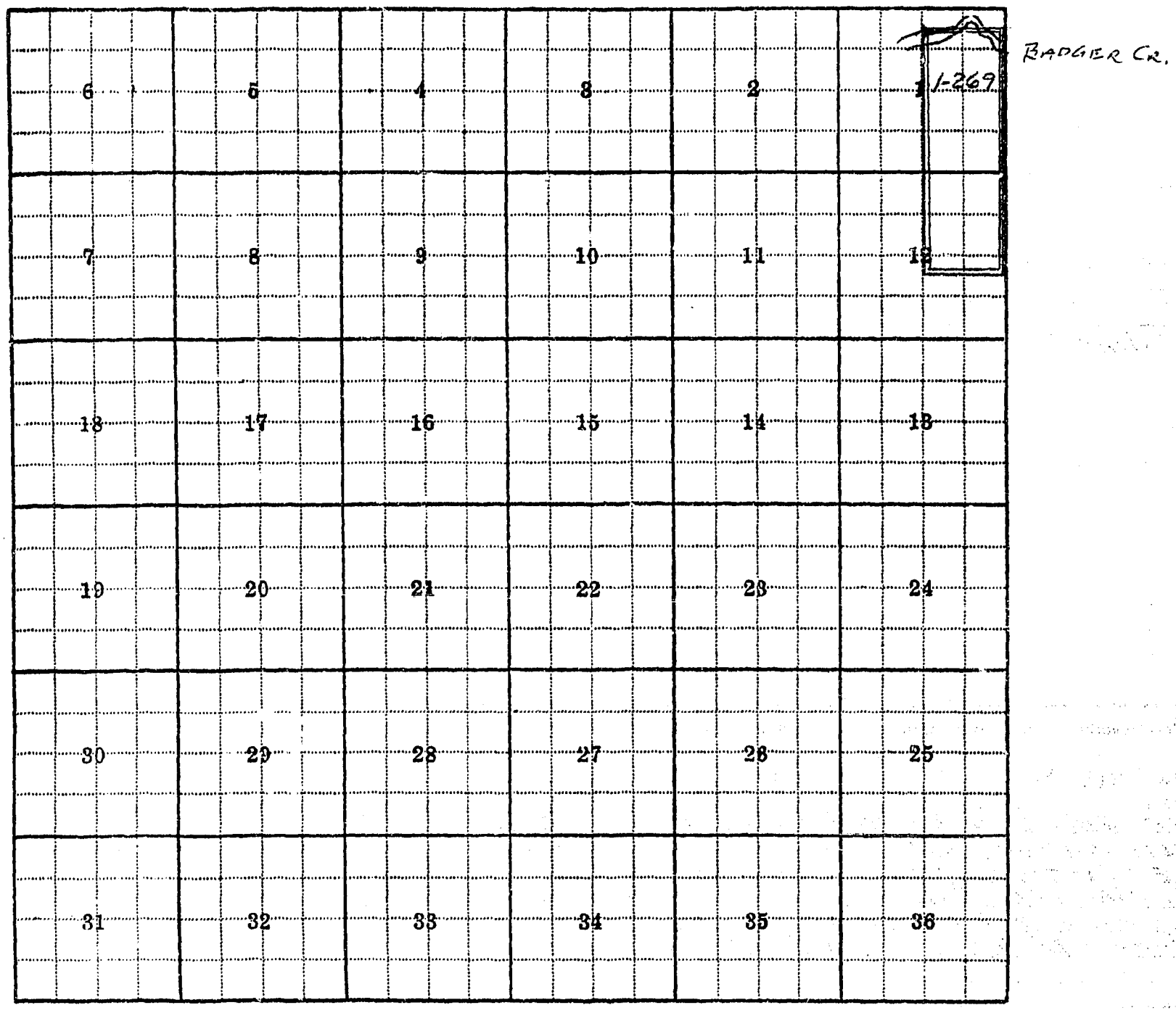

Land Ownership

F-1-A

County GLACIER

Farm Checked: Date 9-5-68

By B. POND

MONTANA WATER RESOURCES BOARD

Water Resources Survey

T 31N R 8W Plat No 68

Photo No 266-100, 266-102

266-88, 266-89

Legal Land Owner JAMES KITTSON Address BROWNING

Operator Address

Water is delivered by:— 1. Private System; (2.) Ditch Company; 3. State Project; 4. Federal Project; 5. Irrigation District

App. No. Decree No.	NAME OF APPROPRIATOR TO WHOM DECREED	NAME OF STREAM	Date App. Date Priority	Miner's Inches	In Use	NAME OF DITCH (Water Delivered By)	No.	R/F	Present Irr. Acres	Irrigable Acres
SEE Co.	PIEGAN IRR. Co.	BADGER CR.			YES	PIEGAN CANAL	2	R	101.0	31.0

ALLOT.#	S-T-R	PL. OF USE	IRR	PX	ALLOT.#	S-T-R	PL. OF USE	IRR	PX	ALLOT.#	S-T-R	IRR	PX	PL OF USE	
123	21-31-8	NWNE	17	—	540	28-31-8	E½SWNW	—	—	490	29-31-8	35	—	NWNW	
123	"	SWNE	4	—	"	"	SENE	—	—	491	"	—	—	NENW	
126	"	NENW	40	—	"	"	NESW	—	—	1341	"	—	—	SWNW	
127	"	SENW	30.5	—	"	"	E½NWSW	—	—	"	"	—	—	SENW	
124	"	E¼NWNW	7	—	1350	20-31-8	E½E½NENW	3	—	524	"	40	—	NWSE	
124	"	E⅜SWNW	11	—	826	"	SWNENW *	13.5	—	528	"	—	—	NESE	*W½SENW
550	20-31-8	E¼NENE	6	—	"	30-31-8	E½SE, SWSE#		—	"	"	—	—	SWSE	* SESW
550	21-31-8	W¾NWNW	13.5	—	"	31-31-8	W½NE, E½NW	100.0	—	"	"	—	—	SESE	
538	"	NESW	6	—	525	20-31-8	NWNW	7	—	391	31-31-8	—	—	SWNE	
"	"	NWSW	27	—	526	"	SWNW	15.8	—	203	"	25	—	SENE	
"	"	E½SWSW	12	—	1114	"	NWSW	8	—	392	"	20	—	NWNE	
"	"	E½NWNW	4.5	—	1235	"	NESW	35	—	390	"	10	—	NENW	

NOTE: R—Denotes Regular Irrigation. F—Flood Irrigation.

Adequate Supply: Yes..... No..... Explain

Remarks

										388	"	30	—	SENW	
548	20-31-8	E⅜SENE	15	—	488	"	SWSW	30	—	3024	"	20	—	NESW	
548	21-31-8	W⅝SWNW	20	—	489	"	SESW	40	—	504	"	4	—	NWNW	
549	20-31-8	W½E½NENE*	29	—	527	19-31-8	E½SENE	8	—	506	"	25	—	SWNW	*W½NENE, E½E½NWNE
535	17-31-8	SESE	10	—	4515	"	NESE	23	—	3125	30-31-8	30	—	NWSW	
546	20-31-8	E⅜SWNE	14	—	530	"	NWSE	7	—	1115	"	20	—	SWSW	
546	"	W⅜SENE	23	—	532	"	SWSE	—	—	3023	32-31-8	23	—	W½NW	
545	"	E⅜SENW	0.8	—	533	"	NESW	3.3	—	435	31-31-8	10	—	NENE	
545	"	W⅝SWNE	2	—	53	"	SESW	25	—	2933	"	15	—	NWNW	
544	"	W½W½E½SENW*	8.5	—	2349	"	W½W½, W½ENW	10	—	2750	"	15	—	SESE, S½	*W½SENW
543	"	NWNENW *	3.5	—	2390	21-31-8	W½SWSW	9.5	—						*W½NENENW
539	"	NWSE	—	—	"	28-31-8	W½NWNW	4.5	—						
540	"	NESE	20.5	—	"	28-31-8	W½NWSW	—	—						

River Basin MISSOURI

Also in: Plat No..... Twp..... Rge.....	Plat No..... Twp..... Rge.....	Plat No..... Twp..... Rge.....
Plat No..... Twp..... Rge.....	Plat No..... Twp..... Rge.....	Plat No..... Twp..... Rge.....

Information From:

JAMES KITTSON

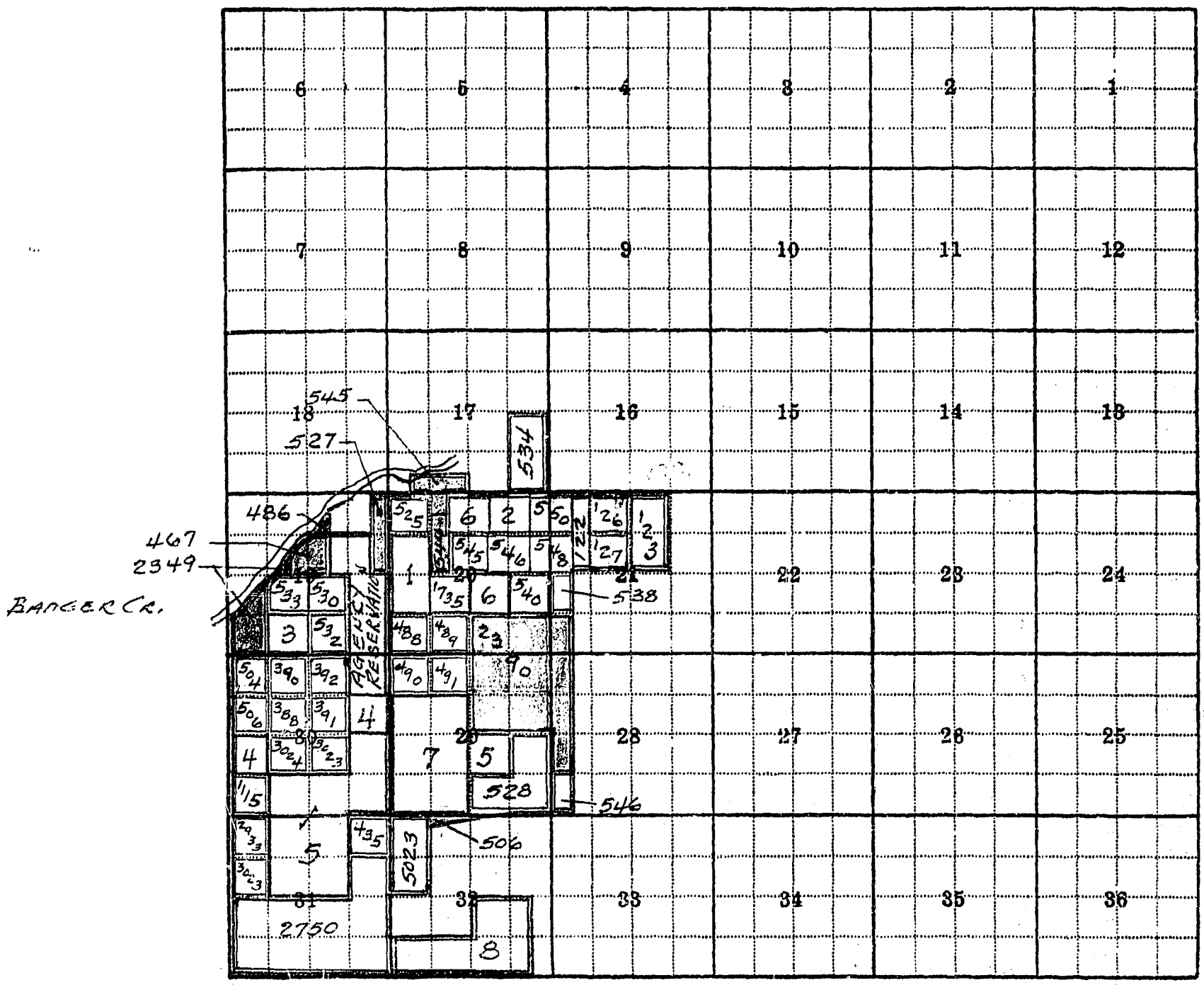

Land Ownership TRACTS W/ PLOT" ARE INDIAN LAND - BAL. IS PATENTED
1-TED HAMAKER 2-E. GEO. BURG 1/3 INT. 3-EUGENE KIPP 4-WM. R. THATCH 1/9 & 5/9 INT.
5-BLACKFEET TRIBE 6-AGENCY RESERVE 7-AGENCY RESERVE FOR D. WELLS
8-MELVIN DE ROWE

F-1-A

County GLACIER

T 31N R 5W Plat No 68A

Farm Checked: Date 8-13-68

MONTANA WATER RESOURCES BOARD

Water Resources Survey

Photo No. 5GG-44

By J. REHBEIN

Legal Land Owner SHARON & JOHN & LOIS WILKINS 1/3 EA. Address 704 3RD ST. SE. CUT BANK

Operator HAROLD & LOIS NELSON - MAN & WIFE Address " " "

Water is delivered by:— 1. Private System; 2. Ditch Company; 3. State Project; 4. Federal Project; 5. Irrigation District

App. No. Decree No.	NAME OF APPROPRIATOR TO WHOM DECREED	NAME OF STREAM	Date App. Date Priority	Miner's Inches	In Use	NAME OF DITCH (Water Delivered By)	No.	R/F	Present Irr. Acres	Irrigable Acres
1-405	HAROLD C. & LOIS W. NELSON	MARIAS RIV.	6-3-54	200	YES	NELSON PUMP & D	1	R	11.0	—
1-192	FRED E. WILKINS	MARIAS RIV.	3-26-38	200	YES	NELSON PUMP & D	1	R		

NOTE: R—Denotes Regular Irrigation. F—Flood Irrigation.

Adequate Supply: Yes..... No..... Explain.....

Remarks

THIS LAND - LOT 1-2-3-4 SEC. 1 & LOT 1 SEC. 2 T31N R5W IS IN GLACIER CO. LOT 2-3 IN SEC. 2 ARE IN PONDERA CO.

LOIS WILKINS IS NOW LOIS NELSON - WILKINS IS DEAD. WILKINS HAD THIS LAND DITCHED BUT THEY HAVE NOT BEEN USED FOR YEARS AS NELSON IS SPRINKLING A SMALL PART OF THIS NOW. HE SPRINKLED ALL PX LAND UNTIL 1964 WHEN IT WAS FLOODED BY THE MARIAS RIV. & LARGE DEPOSITS OF SILT WERE LEFT ON THE FIELDS. HE HAS A SMALL ACREAGE BACK UNDER IRR. AT THIS TIME & PLANS TO GET THE REST THIS NEXT YEAR

River Basin MISSOURI

Also in: Plat No. 32 Twp. 32N Rge. 5W	Plat No..... Twp..... Rge.....	Plat No..... Twp..... Rge.....
Plat No..... Twp..... Rge.....	Plat No..... Twp..... Rge.....	Plat No..... Twp..... Rge.....

Information From:

HAROLD NELSON

1-405
1-192

6	5	4	3	2	1
7	8	9	10	11	12
18	17	16	15	14	13
19	20	21	22	23	24
30	29	28	27	26	25
31	32	33	34	35	36

Land Ownership.....

.....

.....

F-1-A

County GLACIER

T 30 N R 12 W Plat No 69

Farm Checked: Date 9-11-68

Photo No. IT-99, IT-101, IT-103, IT-38, IT-39

By D. SMITH

MONTANA WATER RESOURCES BOARD

Water Resources Survey

Legal Land Owner MERVIN DE ROWE Address PRESCOTT, WASH.

Operator ..... Address .....

Water is delivered by:— 1. Private System; 2. Ditch Company; 3. State Project; 4. Federal Project; 5. Irrigation District

App. No. Decree N.	NAME OF APPROPRIATOR TO WHOM DECREED	NAME OF STREAM	Date App. Date Priority	Miner's Inches	In Use	NAME OF DITCH (Water Delivered By)	No.	R/F	Present Irr. Acres	Irrigable Acres
1-179	M.M. POND	DEEP CR.	1-6-36	80	STOCK-PR.					

NOTE: R—Denotes Regular Irrigation. F—Flood Irrigation.

Adequate Supply: Yes..... No..... Explain.....

Remarks.....

River Basin MISSOURI

Also in: Plat No..... Twp..... Rge.....	Plat No..... Twp..... Rge.....	Plat No..... Twp..... Rge.....
Plat No..... Twp..... Rge.....	Plat No..... Twp..... Rge.....	Plat No..... Twp..... Rge.....

Information From:
HAROLD HATFIELD (HIRED MAN)
BILL HOOPER (SHEEP HERDER)

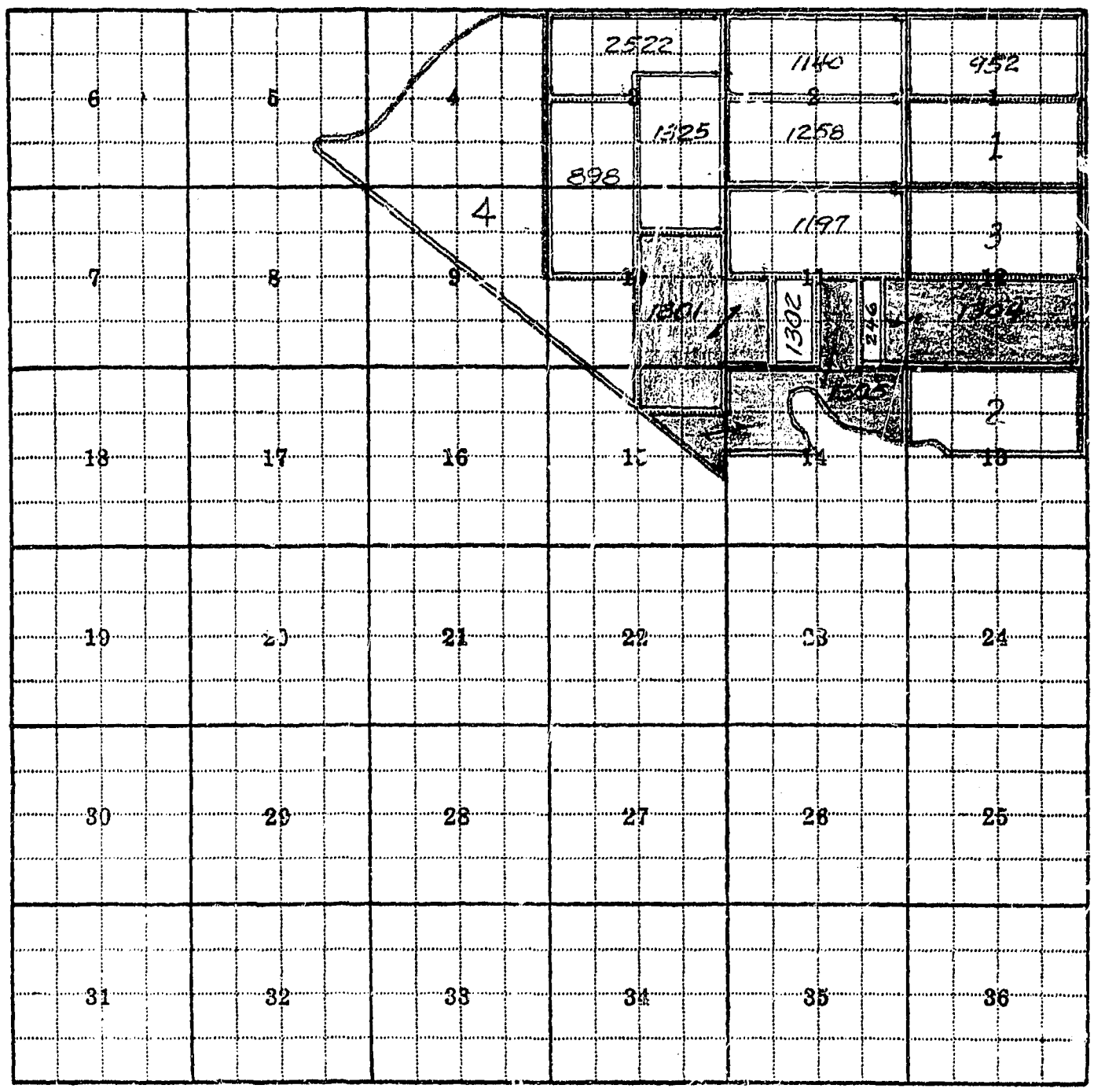

Land Ownership TRACTS W/ ALLOT.# ARE INDIAN LAND - BAL IS PATENTED

1- ROBERT & ANN WOOD 3- BLACKFEET TRIBE

2- MOUNTAIN FRONT OIL CO., INC. 4- TIMBER RESERVATION

F-1-A

County GLACIER

Farm Checked: Date 9-11-65

By D. SMITH

T. 30 N. R. 12 W Plat No. 69

Photo No. 17-38

MONTANA WATER RESOURCES BOARD

Water Resources Survey

Legal Land Owner DANIEL & JANE SMILEY Address EAST GLACIER

Operator Address

Water is delivered by:— 1. Private System; 2. Ditch Company; 3. State Project; 4. Federal Project; 5. Irrigation District

App. No. Decree No.	NAME OF APPROPRIATOR TO WHOM DECREED	NAME OF STREAM	Date App. Date Priority	Miner's Inches	In Use	NAME OF DITCH (Water Delivered By)	No.	R/F	Present Irr. Acres	Irrigable Acres
1-179	M. M. POND	DEEP CR.	1-6-36	80	STOCK-Pr.					

NOTE: R—Denotes Regular Irrigation. F—Flood Irrigation.

Adequate Supply: Yes..... No..... Explain.....

Remarks.....

SMILEY'S ONLY HOME ON WEEK ENDS. MRS. ST. GODDARD IS A NEIGHBOR & HOOPER HERDS SHEEP FOR DE RUWE ON LAND ADJOINING THIS OWNERSHIP

River Basin MISSOURI

Also in: Plat No..... Twp..... Rge.....	Plat No..... Twp..... Rge.....	Plat No..... Twp..... Rge.....
Plat No..... Twp..... Rge.....	Plat No..... Twp..... Rge.....	Plat No..... Twp..... Rge.....

Information From: MRS. ARCHIE ST. GODDARD, JR. & BILL HOOPER

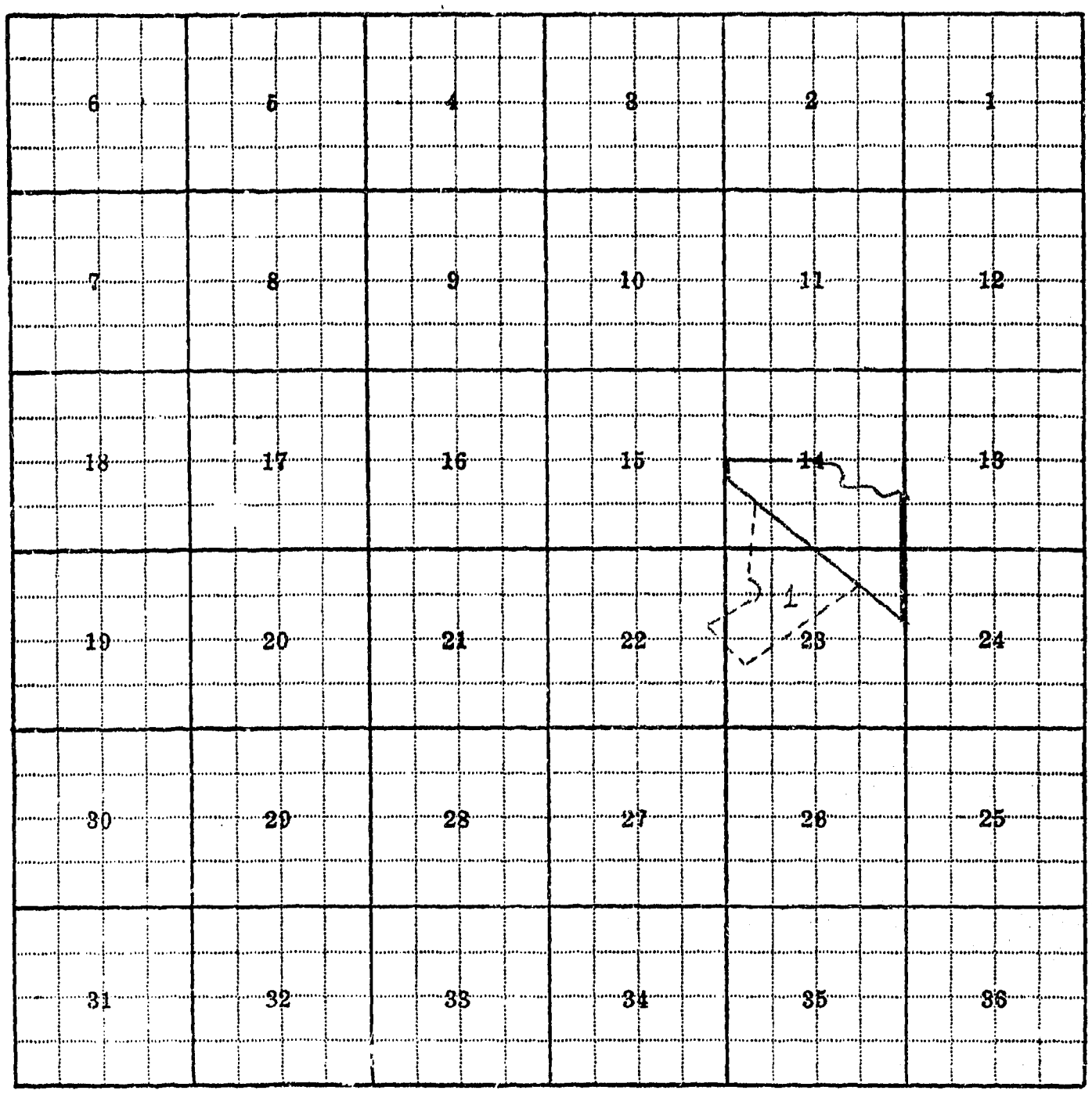

Land Ownership 1- LEO C. GRAYBILL (OUTSIDE GLACIER CO. - IN LEWIS & CLARK NAT. FOREST) W/2 IS IN SECS. 14-22-23

F-1-A

County GLACIER

T 30N R 11W Plat No. 70

Farm Checked: Date 9-10-68

MONTANA WATER RESOURCES BOARD
Water Resources Survey

Photo No. 17-22, 17-23
17-25

By D. SMITH

Legal Land Owner LEO SURECHIEF Address BROWNING

Operator Address

Water is delivered by:— 1. Private System; 2. Ditch Company; 3. State Project; 4. Federal Project; 5. Irrigation District

App. No. Decree No.	NAME OF APPROPRIATOR TO WHOM DECREED	NAME OF STREAM	Date App. Date Priority	Miner's Inches	In Use	NAME OF DITCH (Water Delivered By)	No.	R/F	Present Irr. Acres	Irrigable Acres
1-150	FRANK H. SEAL	BADGER CR.	11-23-29	8000	STOCK	-Pt.				

NOTE: R—Denotes Regular Irrigation. F—Flood Irrigation.

Adequate Supply: Yes..... No..... Explain.....

Remarks.....

River Basin MISSOURI

Also in: Plat No..... Twp..... Rge.....	Plat No..... Twp..... Rge.....	Plat No..... Twp..... Rge.....
Plat No..... Twp..... Rge.....	Plat No..... Twp..... Rge.....	Plat No..... Twp..... Rge.....

Information From:
LEO SURECHIEF

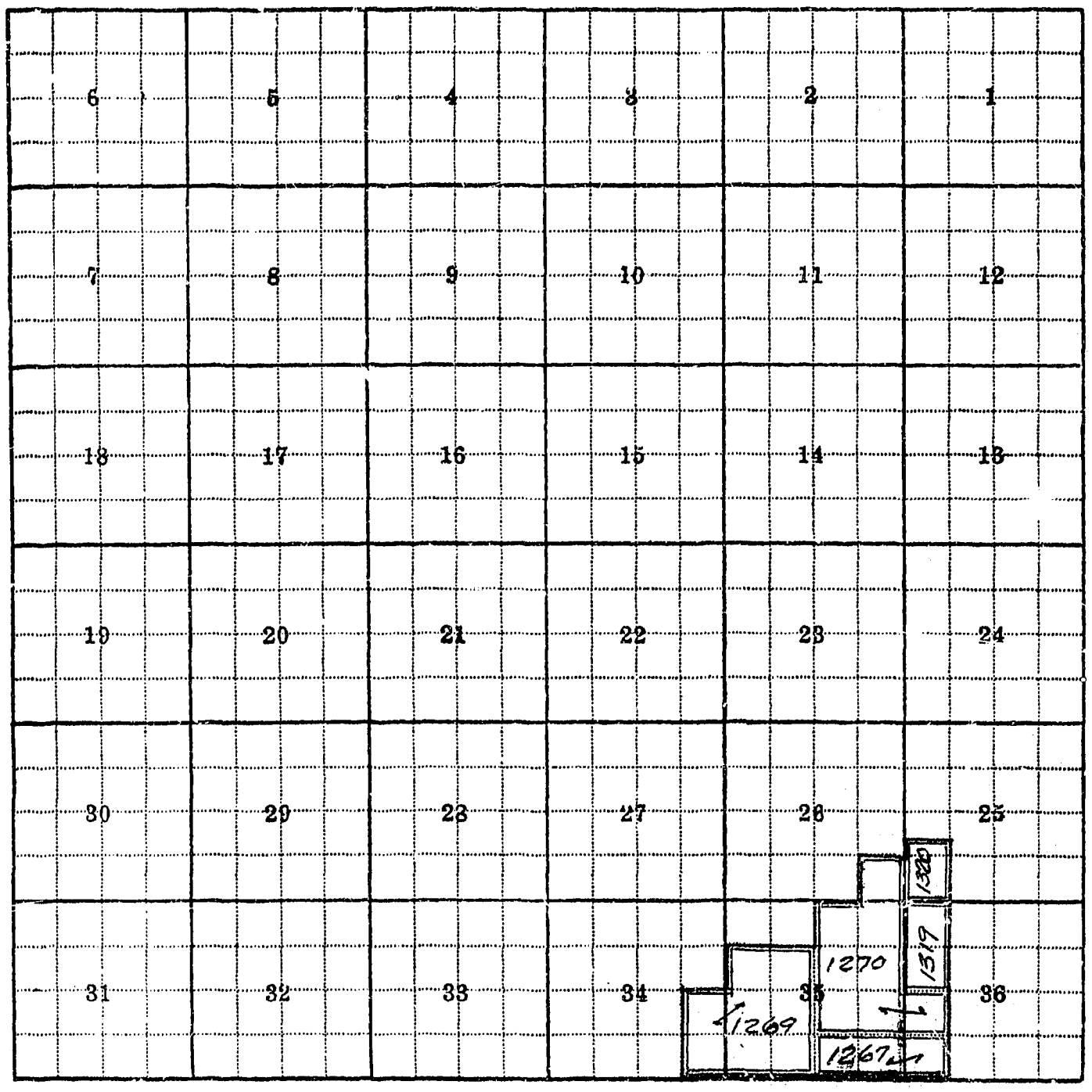

Land Ownership TRACTS OF ALLOT.# ARE INDIAN LAND. BAL. IS PATENTED

F-1-A

County GLACIER

T 30N R 11W Plat No. 70

Farm Checked: Date 9-12-65

MONTANA WATER RESOURCES BOARD
Water Resources Survey

Photo No. 1T-22, 1T-23
1T-44, 1T-45

By D. SMITH

Legal Land Owner DEWEY RUTHERFORD Address Box 625 BROWNING

Operator Address

Water is delivered by:— (1.) Private System; 2. Ditch Company; 3. State Project; 4. Federal Project; 5. Irrigation District

App. No. Decree No.	NAME OF APPROPRIATOR TO WHOM DECREED	NAME OF STREAM	Date App. Date Priority	Miner's Inches	In Use	NAME OF DITCH (Water Delivered By)	No.	R/F	Present Irr. Acres	Irrigable Acres
USE	ARCHIE ST. GODDARD	LITTLE BADGER CR.	1933	ALL	NO**	ST. GODDARD & RUTHERFORD DITCH	1	F	—	50.0

NOTE: R—Denotes Regular Irrigation. F—Flood Irrigation.

Adequate Supply: Yes..... No..... Explain.....

Remarks

** PL BECAUSE ST. GODDARD'S DIVERSION DAM WASHED OUT IN 1964

River Basin MISSOURI

Also in: Plat No. Twp. Rge.	Plat No. Twp. Rge.	Plat No. Twp. Rge.
Plat No. Twp. Rge.	Plat No. Twp. Rge.	Plat No. Twp. Rge.

Information From: DEWEY RUTHERFORD

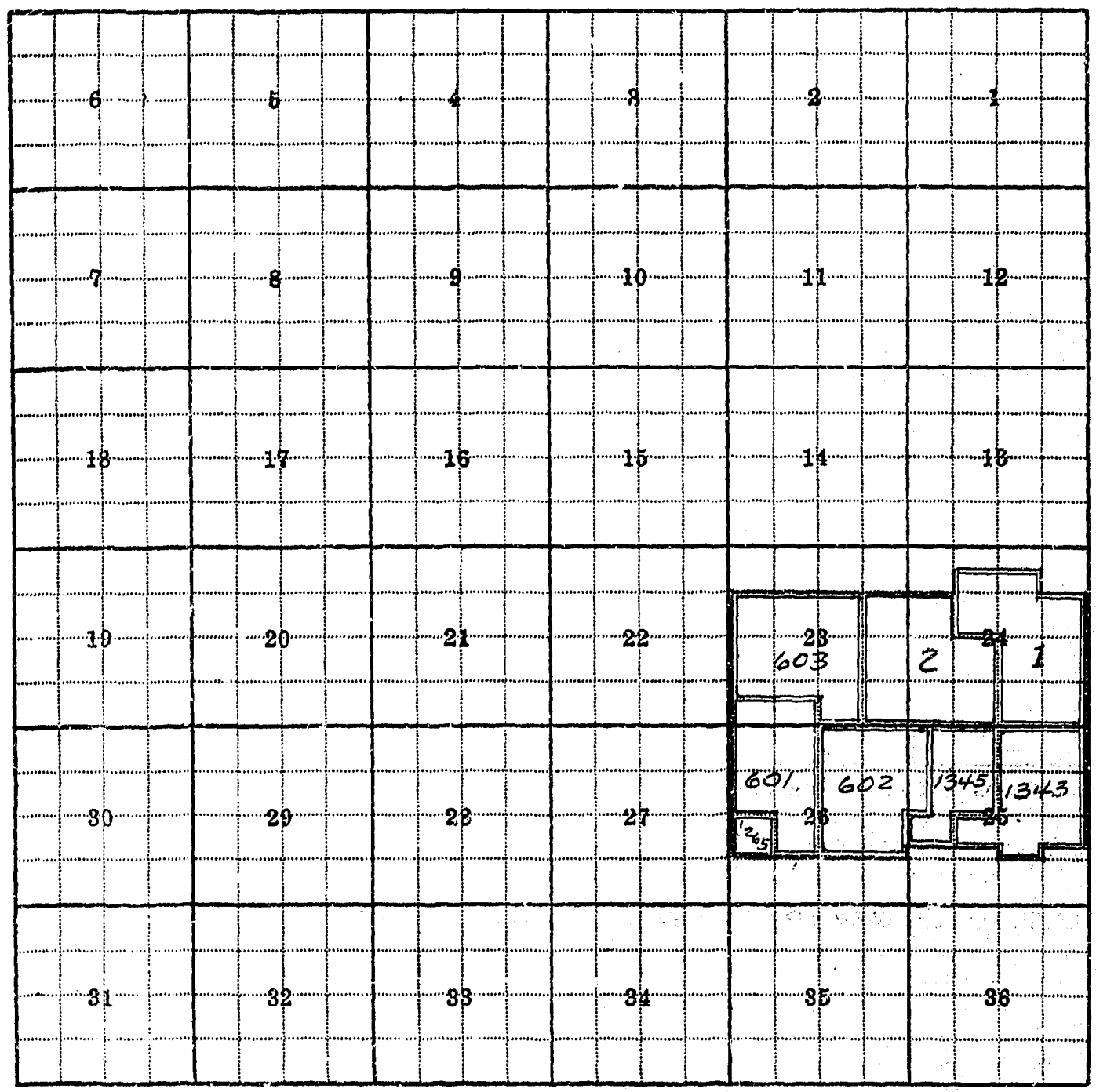

Land Ownership TRACTS W/ ALLOT. # ARE INDIAN LAND - BAL. IS PATENTED

1 - BLANKET WOMAN WEASELFEATHER 1/6 INT. - HEIRS OF JOHN HALL 1/72 INT.

2 - HEIRS OF JOHN HALL 1/36 INT. - BLANKET WOMAN WEASELFEATHER 1/3 INT.

F-1-A

County GLACIER

T. 30 N R. 11 W Plat No. 70

Farm Checked: Date 9-11-68

MONTANA WATER RESOURCES BOARD

Water Resources Survey

Photo No. ALL PHOTOS

By D. SMITH

EXCEPT 1.T-22

Legal Land Owner ARCHIEBALD ST. GODDARD

Address BOX 416 BROWNING

Operator

Address

Water is delivered by:— 1. Private System; 2. Ditch Company; 3. State Project; 4. Federal Project; 5. Irrigation District

App. No. Decree No.	NAME OF APPROPRIATOR TO WHOM DECREED	NAME OF STREAM	Date App. Date Priority	Miner's Inches	In Use	NAME OF DITCH (Water Delivered By)	No.	R/F	Present Irr. Acres	Irrigable Acres
1-150	FRANK H. SEAL	BADGER CR.	11-23-29	8000	STOCK-PI.					

NOTE: R—Denotes Regular Irrigation. F—Flood Irrigation.

Adequate Supply: Yes..... No..... Explain.....

Remarks.....

River Basin MISSOURI

Also in: Plat No. 69 Twp. 30N Rge. 12W	Plat No. ..... Twp. ..... Rge.	Plat No. ..... Twp. ..... Rge. .....
Plat No. 71 Twp. 30N Rge. 10W	Plat No. ..... Twp. ..... Rge.	Plat No. ..... Twp. ..... Rge. .....

Information From:

ARCHIE ST. GODDARD

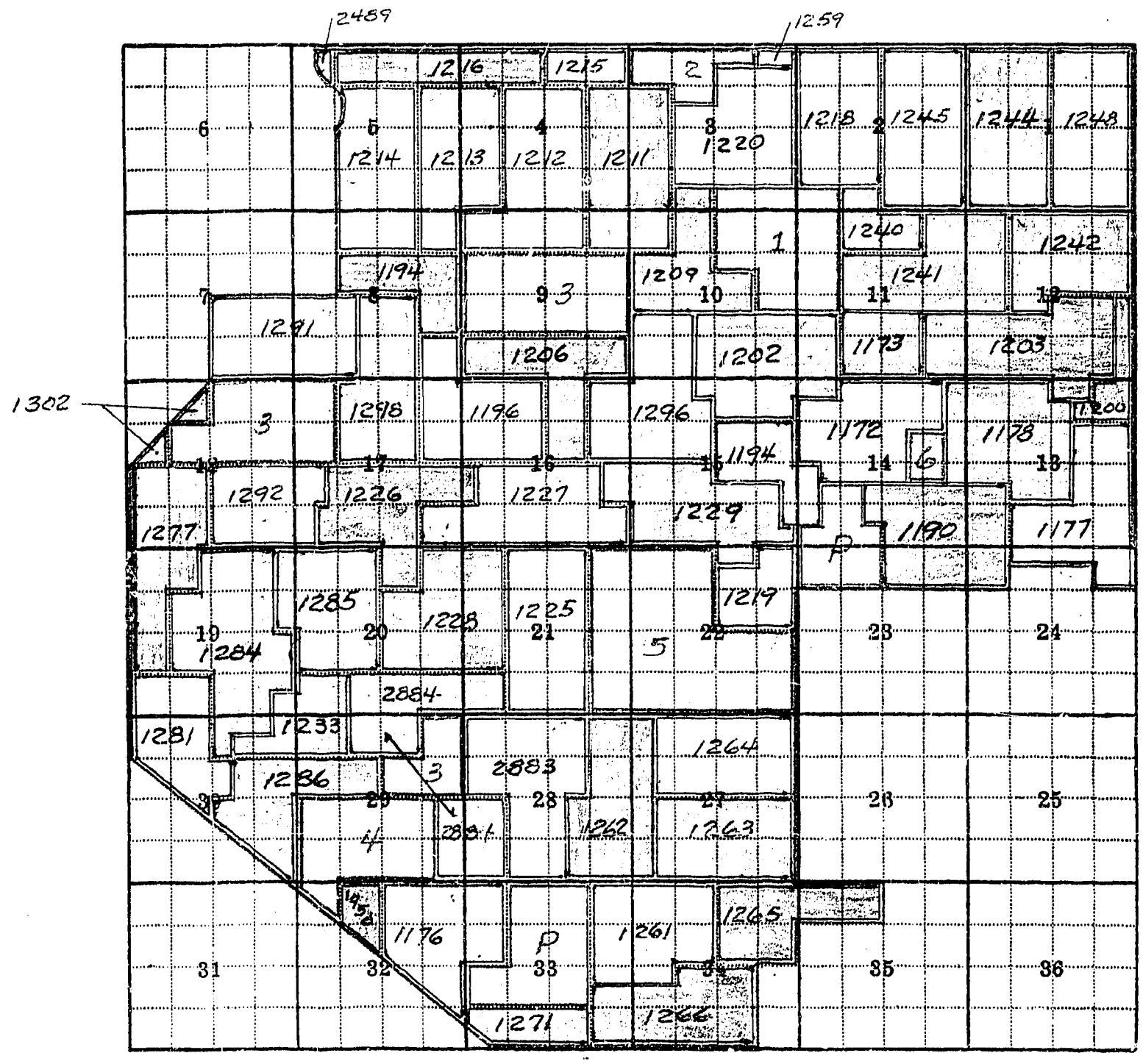

Land Ownership TRACTS OF ALLOT.# ARE INDIAN LAND - BAL. IS PATENTED

1-USA 2-HEIRS OF HENRY NORBY 3-PERRY SNOW

4-BLACKFEET TRIBE 5-MORRIS ST. GODDARD 6-SCHOOL RESERVE

ity GLACIER T 30N R 10W Plat No. 71

n Checked: Date 7-13-68 Photo No. IT-89, IT-48, IT-49, IT-50, IT-19

D. SMITH

MONTANA WATER RESOURCES BOARD

Water Resources Survey

l Land Owner JOSEPH BULLSHOE & MR. KENNERLY * Address BROWNING

erator Address

er is delivered by:— (1.) Private System; 2. Ditch Company; 3. State Project; 4. Federal Project; 5. Irrigation District

p. No. ree No.	NAME OF APPROPRIATOR TO WHOM DECREED	NAME OF STREAM	Date App. Date Priority	Miner's Inches	In Use	NAME OF DITCH (Water Delivered By)	No.	R/F	Present Irr. Acres	Irrigable Acres
E	ARCHIE ST. GODDARD	LITTLE BADGER CR.	1933	ALL	NO	ST. GODDARD PROPOSED HAY COULEE & C.C. DITCHES	1	R	—	900

TE: R—Denotes Regular Irrigation. F—Flood Irrigation.

equate Supply: Yes..... No..... Explain.....

narks

COULD NOT CONTACT EITHER BULLSHOE OR KENNERLY ALL WEEK. BOTH ST. GODDARD & TATSEY (NEIGHBORS) SAID BULLSHOE & KENNERLY WILL PARTICIPATE IN DEVELOPMENT OF PROPOSED DAM & HAY COULEE DITCH, WHICH WILL CONNECT UP WITH OLD C.C. DITCHES. THESE C.C. DITCHES WERE LAST USED BEFORE THE FLOOD IN 1964. THE PAD WAS IN SEC. 22 T30N R11W & WATER WAS DELIVERED BY ST. GODDARD DITCH & HAY COULEE.

River Basin MISSOURI

Also in: Plat No.	Twp.	Rge.	Plat No.	Twp.	Rge.	Plat No.	Twp.	Rge.
Plat No.	Twp.	Rge.	Plat No.	Twp.	Rge.	Plat No.	Twp.	Rge.

Information From: ARCHIE ST. GODDARD & PETER TATSEY

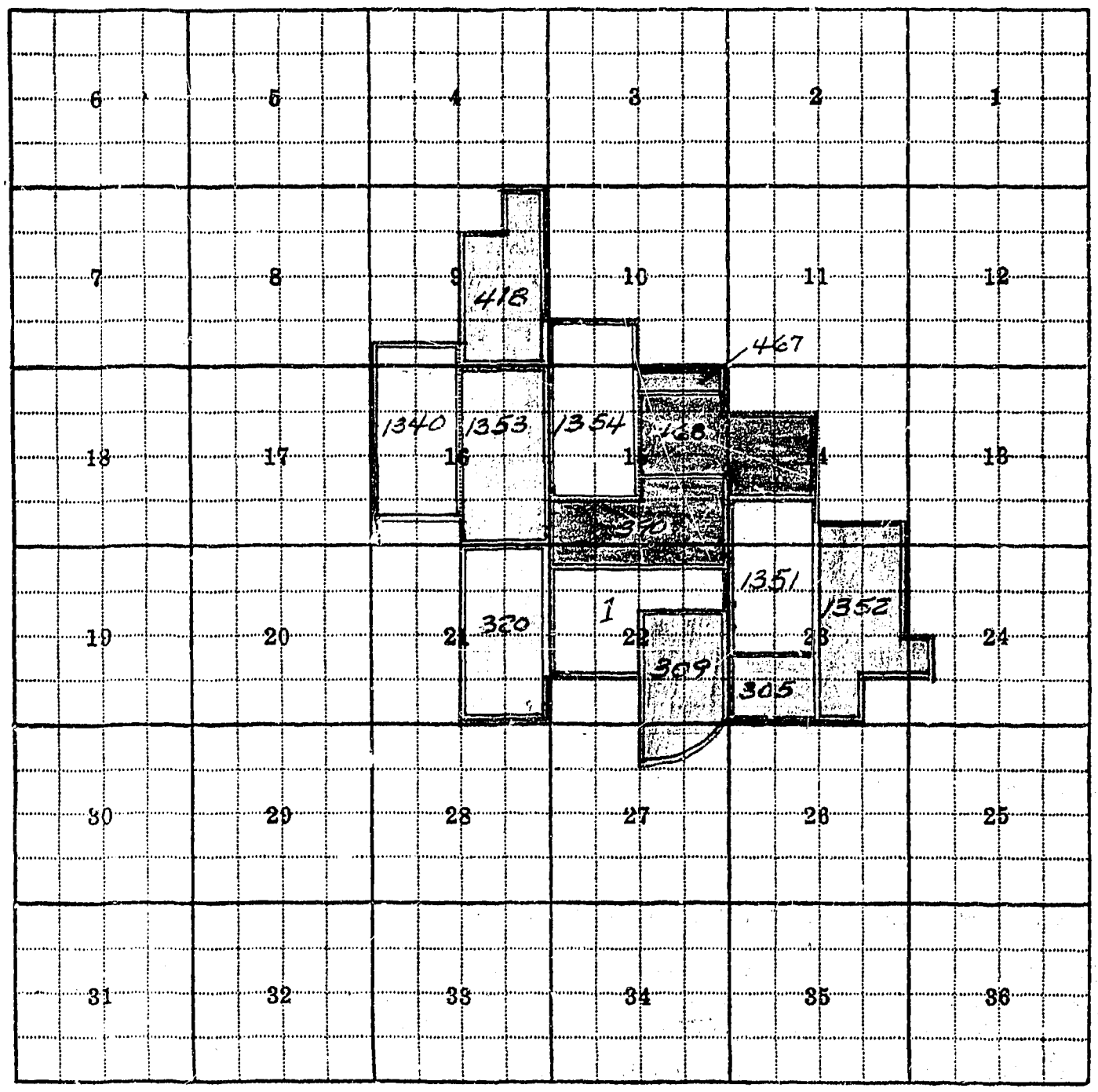

Land Ownership TRACTS (2) ALLOT. # ARE INDIAN LAND - BAL. IS PATENTED
1- WILBUR P. & MARY A. WERNER - 1/42 INT.

F-1-A

County GLACIER

Farm Checked: Date 9-13-68

By D. SMITH

Legal Land Owner PETER TATSEY

Operator

Water is delivered by:— (1.) Private System; 2. Ditch Company; 3. State Project; 4. Federal Project; 5. Irrigation District

MONTANA WATER RESOURCES BOARD

Water Resources Survey

T30N R10W Plat No. 71

Photo No. 17-50, 17-87

17-89

Address Bx. 495-BROWNING

Address

App. No. Decree No.	NAME OF APPROPRIATOR TO WHOM DECREED	NAME OF STREAM	Date App. Date Priority	Miner's Inches	In Use	NAME OF DITCH (Water Delivered By)	No.	R/F	Present Irr. Acres	Irrigable Acres
USE	ARCHIBALD ST. GODDARD	LITTLE BADGER CR.	1933	ALL	NO	ST. GODDARD DITCH & C.C. DITCH	1	R	—	740

NOTE: R—Denotes Regular Irrigation. F—Flood Irrigation.

Adequate Supply: Yes..... No..... Explain.....

Remarks.....

THIS SYSTEM HAS NOT BEEN USED SINCE 1964 BECAUSE THE FLOOD WASHED OUT THE DIVERSION DAM IN SEC. 22 T30N R11W. ST. GODDARD USED TO DIVERT THE WATER FROM HIS DITCH INTO HAY COULEE FOR THE BENEFIT OF ALL PEOPLE DOWN STREAM.

River Basin MISSOURI

Also in: Plat No..... Twp..... Rge.....	Plat No..... Twp..... Rge.....	Plat No..... Twp..... Rge.....
Plat No..... Twp..... Rge.....	Plat No..... Twp..... Rge.....	Plat No..... Twp..... Rge.....

Information From:

PETER TATSEY

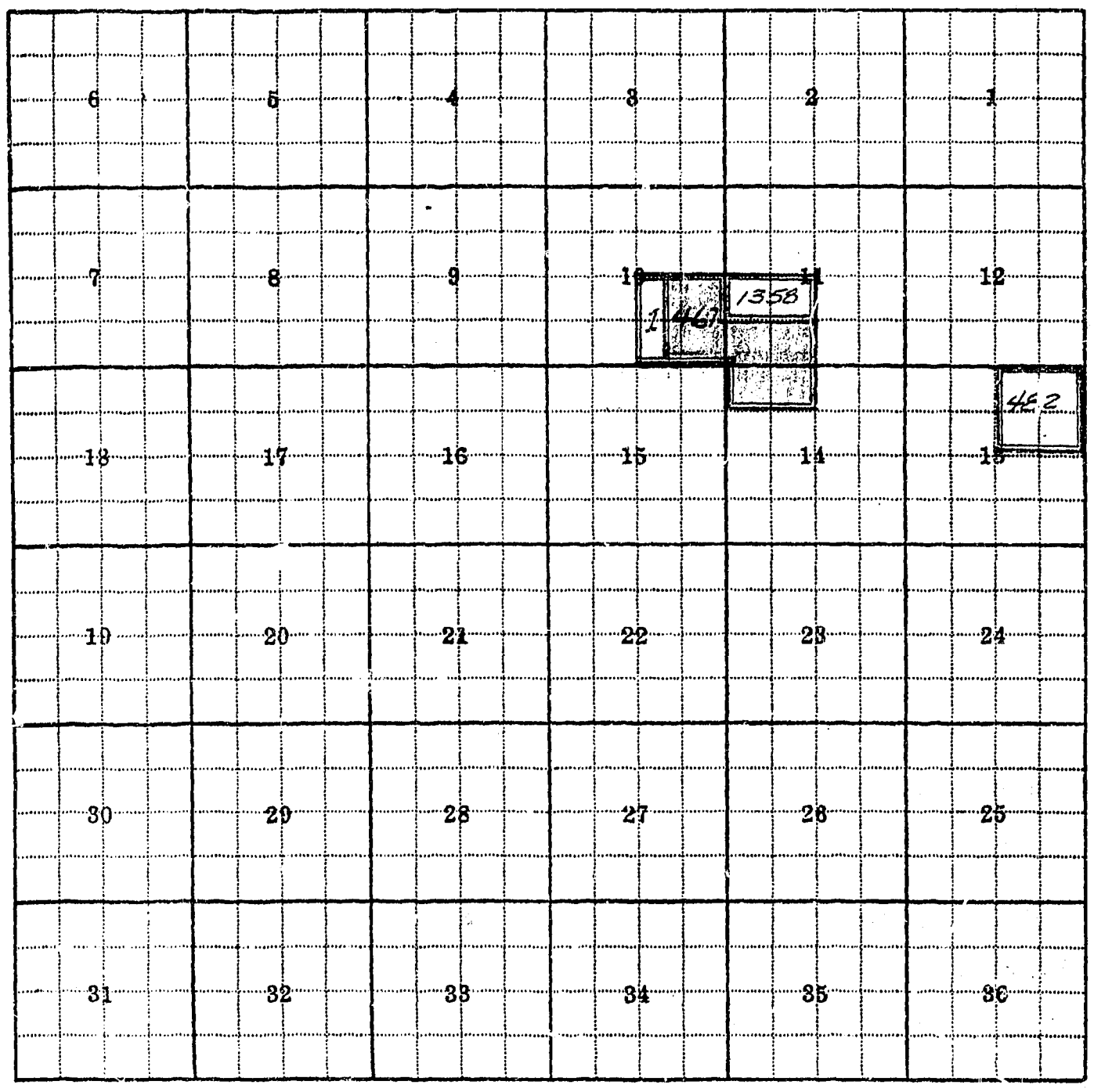

Land Ownership TRACTS W/ ALLOT.# ARE INDIAN LAND - BAL. IS PATENTED

1- ROBERT & ROSEMARY SUDDGRASS

F-1-A

County GLACIER

T 30N R 10W Plat No. 71

Farm Checked: Date 9-13-68

MONTANA WATER RESOURCES BOARD

Water Resources Survey

Photo No. 1T-19, 1T-21, 1T-48, 1T-87, 1T-50, 1T-49, 1T-47, 1T-46, 1T-91

By D. SMITH

Legal Land Owner RALPH & INEZ LARSON Address BROWNING

Operator Address

Water is delivered by:— (1) Private System; 2. Ditch Company; 3. State Project; 4. Federal Project; 5. Irrigation District

App. No. Decree No.	NAME OF APPROPRIATOR TO WHOM DECREED	NAME OF STREAM	Date App. Date Priority	Miner's Inches	In Use	NAME OF DITCH (Water Delivered By)	No.	R/F	Present Irr. Acres	Irrigable Acres
USE	ARCHIBALD ST. GODDARD	LITTLE BADGER CR.	1933	ALL	NO	ST. GODDARD PROPOSED DAM & HAY COULEE DITCH	1	R	—	F1

NOTE: R—Denotes Regular Irrigation. F—Flood Irrigation.

Adequate Supply: Yes ..... No ..... Explain .....

Remarks

ST. GODDARD & TATSEY ARE NEIGHBORS, COULD NOT CONTACT LARSON

ST. GODDARD SAID LARSON WILL TAKE WATER OUT OF THE END OF HIS DITCH. THIS PROPOSED DAM & DITCH SHOULD BE IN OPERATION WITHIN TWO YEARS

River Basin MISSOURI

Also in: Plat No. ..... Twp. ..... Rge.	Plat No. ..... Twp. ..... Rge.	Plat No. ..... Twp. ..... Rge. .....
Plat No. ..... Twp. ..... Rge.	Plat No. ..... Twp. ..... Rge.	Plat No. ..... Twp. ..... Rge. .....

Information From: ARCHIE ST. GODDARD & PETE TATSEY

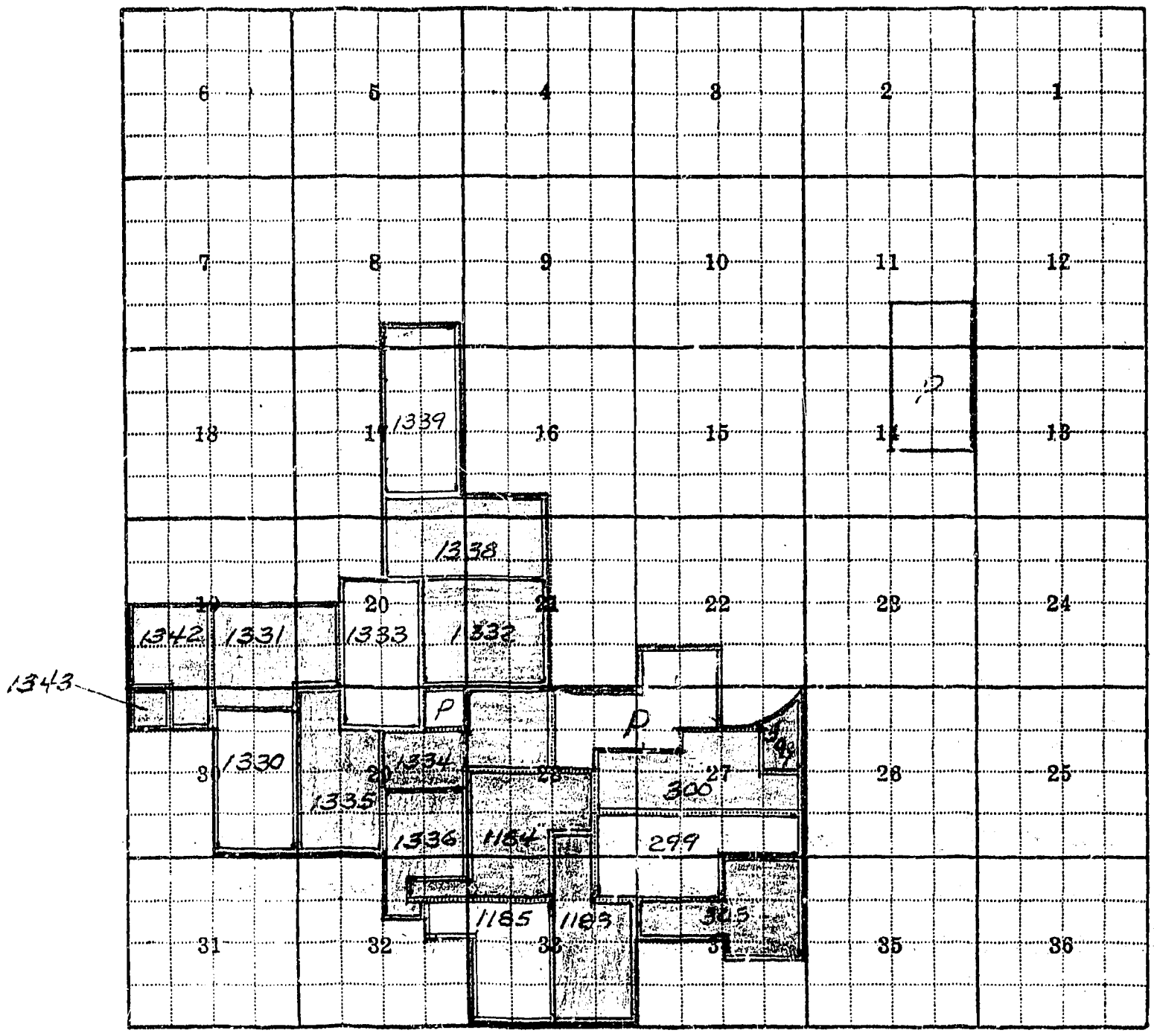

Land Ownership TRACTS W/ ALLOT^T ARE INDIAN LAND - BAL IS PATENTED

F-1-A

County GLACIER

Farm Checked: Date 9-12-68

By D. SMITH

MONTANA WATER RESOURCES BOARD

Water Resources Survey

T. 30 N. R. 12 W. Plat No. 71

Photo No. IT-46, IT-47

IT-91

Legal Land Owner ARCHIBALD ST. GODDARD Address Rt. 416 BROWNING

Operator Address

Water is delivered by:— (1.) Private System; 2. Ditch Company; 3. State Project; 4. Federal Project; 5. Irrigation District

App. No. Decree No.	NAME OF APPROPRIATOR TO WHOM DECREED	NAME OF STREAM	Date App. Date Priority	Miner's Inches	In Use	NAME OF DITCH (Water Delivered By)	No.	R/F	Present Irr. Acres	Irrigable Acres
USE	ARCHIBALD ST. GODDARD	LITTLE BADGER CR.	1933	ALL	NO	ST. GODDARD PROPOSED DAM & HAY COULEE DITCH	1	F	F1	

NOTE: R—Denotes Regular Irrigation. F—Flood Irrigation.

Adequate Supply: Yes..... No..... Explain.....

Remarks

ST. GODDARD HAS APPLIED FOR ASCS ASSISTANCE ON THIS PROJECT & HOPES TO HAVE IT IN OPERATION WITHIN TWO YEARS. HIS NEIGHBORS DOWN STREAM ON HAY COULEE HAVE INDICATED THEY WILL PARTICIPATE. THE DIVERSION DAM & DITCH FOR THIS SYSTEM WAS BUILT BY THE CC'S IN 1933 & WAS USED UNTIL THE FLOOD IN 1964.

River Basin MISSOURI

Also in:					
Plat No. 69	Twp. 30N	Rge. 12W	Plat No..... Twp..... Rge.....	Plat No..... Twp..... Rge.....
Plat No. 70	Twp. 30N	Rge. 11W	Plat No..... Twp..... Rge.....	Plat No..... Twp..... Rge.....

Information From:

ARCHIE ST. GODDARD

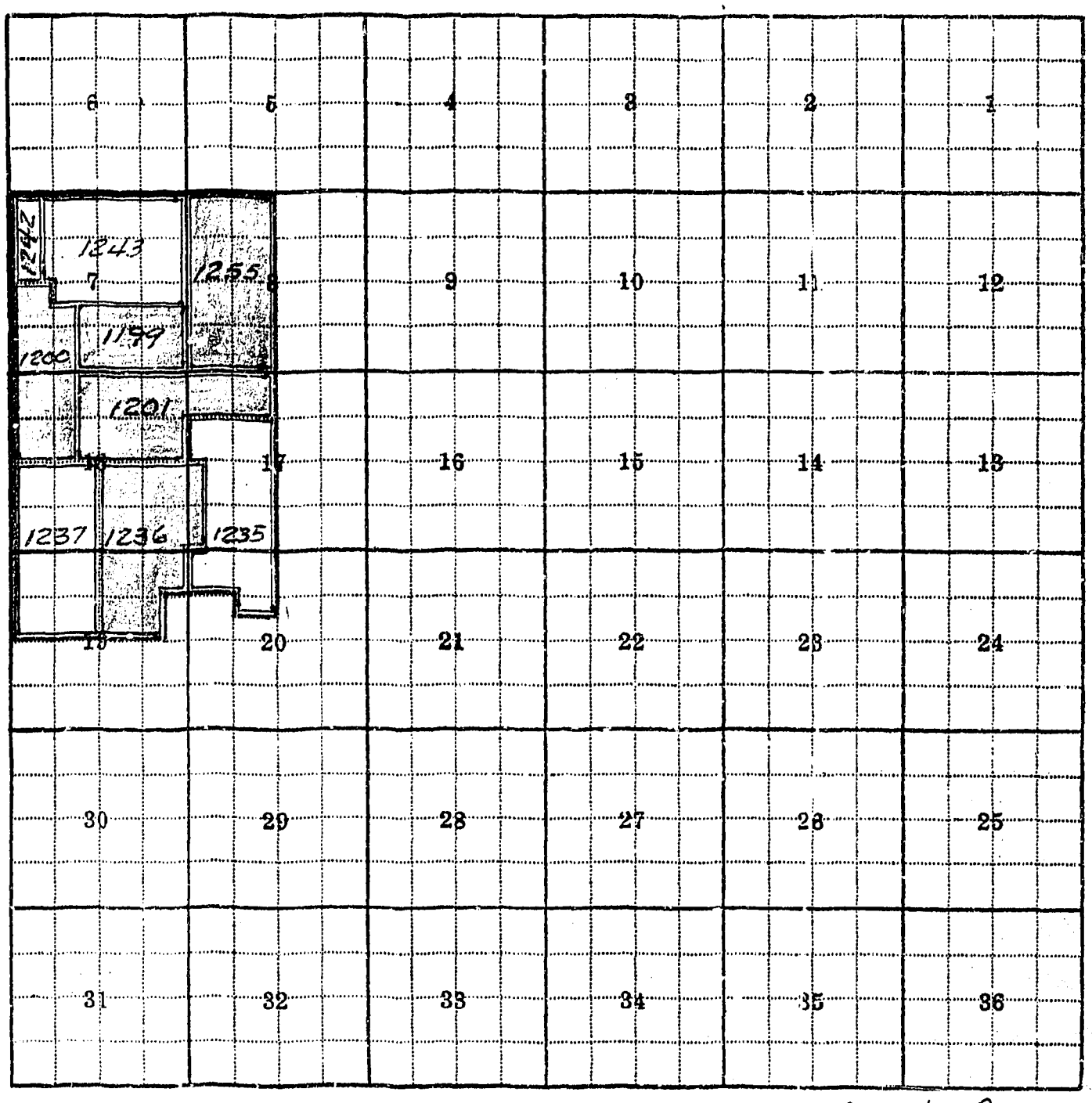

Land Ownership TRACTS (W) ALLOT.# ACE INDIAN LAND - BAL. IS PATENTED

F-1-A

County GLACIER

T 30N R 10W Plat No. 11

Farm Checked: Date 9-10-68

Photo No. 17-21

By D. SMITH

MONTANA WATER RESOURCES BOARD

Water Resources Survey

Legal Land Owner DANIEL C. BOGGS Address BROWNING

Operator Address

Water is delivered by:—(1.) Private System; 2. Ditch Company; 3. State Project; 4. Federal Project; 5. Irrigation District

App. No. Decree No.	NAME OF APPROPRIATOR TO WHOM DECREED	NAME OF STREAM	Date App. Date Priority	Miner's Inches	In Use	NAME OF DITCH (Water Delivered By)	No.	R/F	Present Irr. Acres	Irrigable Acres
1-175	FRANCES CAMP BOGGS	BEAVER (EVANS) CR.	6-28-34	320	STOCK					

NOTE: R--Denotes Regular Irrigation. F—Flood Irrigation.

Adequate Supply: Yes..... No..... Explain

Remarks

OLD BOGGS DITCH HAS NOT BEEN USED FOR AT LEAST 20 YRS.

River Basin MISSOURI

Also in: Plat No. 70 Twp. 30N Rge. 11W	Plat No. ..... Twp. ..... Rge.	Plat No. ..... Twp. ..... Rge. .....
Plat No. ..... Twp. ..... Rge.	Plat No. ..... Twp. ..... Rge.	Plat No. ..... Twp. ..... Rge. .....

Information From: MRS. DANIEL BOGGS

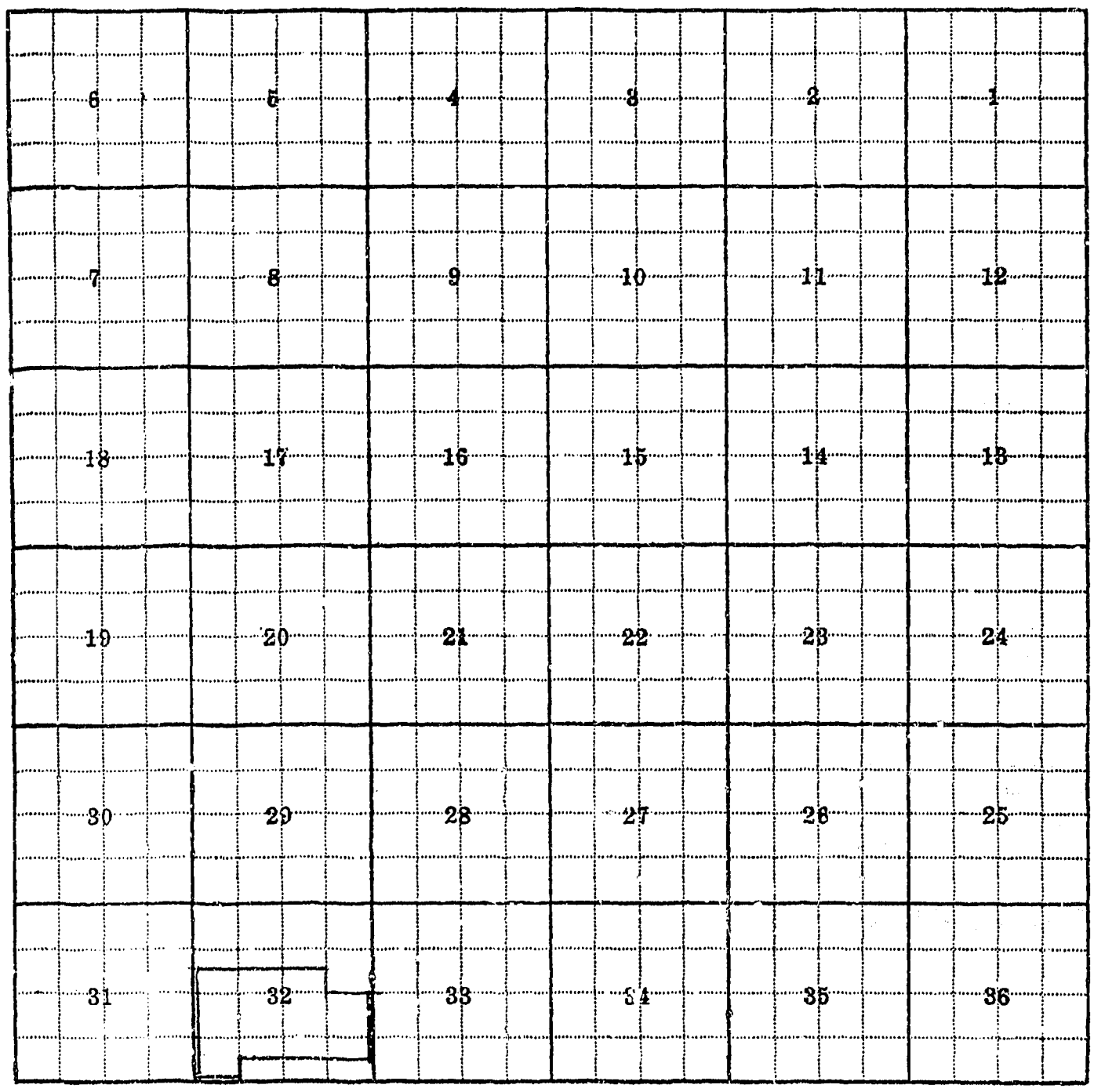

Land Ownership.....

F-1-A

County GLACIER

Farm Checked: Date 9-16-63

By BOB POAD

Legal Land Owner DONALD DU BRAY

Operator " "

T 30N R 9W Plat No. 22

Photo No. IT-81, IT-56, IT-54, IT-11, IT-[illegible], IT-13

MONTANA WATER RESOURCES BOARD

Water Resources Survey

Address VALIER

Address VALIER

Water is delivered by:— 1. Private System; 2. Ditch Company; 3. State Project; (4.) Federal Project; 5. Irrigation District

App. No. Decree No.	NAME OF APPROPRIATOR TO WHOM DECREED	NAME OF STREAM	Date App. Date Priority	Miner's Inches	In Use	NAME OF DITCH (Water Delivered By)	No.	R/F	Present Irr. Acres	Irrigable Acres
PROJ.	USA	BADGER CR.			YES	BADGER-FISHER UNIT FOUR HORNS FEEDER CANAL	4	R	74.0	—

NOTE: R—Denotes Regular Irrigation. F—Flood Irrigation.

Adequate Supply: Yes..... No..... Explain.....

Remarks.....

River Basin MISSOURI

Also in: Plat No ..... Twp..... Rge.....	Plat No..... Twp..... Rge.....	Plat No..... Twp..... Rge.....
Plat No..... Twp..... Rge.....	Plat No..... Twp..... Rge.....	Plat No..... Twp..... Rge.....

Information From:

DONALD DU BRAY

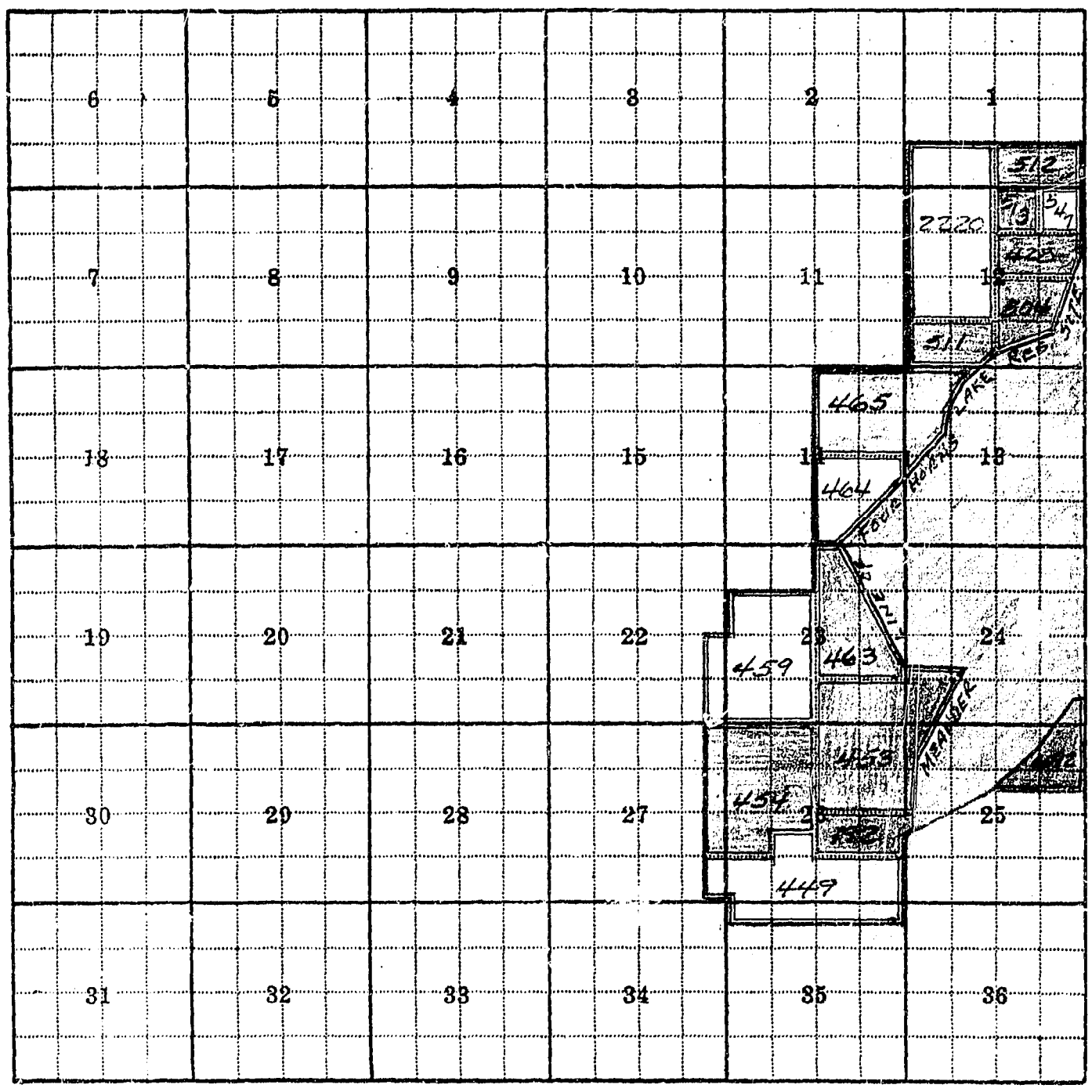

Land Ownership TRACTS W/ ALLOT* ARE INDIAN LAND - BAL. IS PATENTED

F-1-A

County GLACIER

Farm Checked: Date 9-17-68

By B. POND

T. 30 N. R. 9 W. Plat No. 72

Photo No IT-81, IT-83, IT-56, IT-54, IT-13

MONTANA WATER RESOURCES BOARD

Water Resources Survey

Legal Land Owner JAMES & LORETTA BERTHELSON Address VALIER

Operator ..... Address .....

Water is delivered by:— 1. Private System; 2. Ditch Company; 3. State Project; 4. Federal Project; 5. Irrigation District

App. No. Decree No.	NAME OF APPROPRIATOR TO WHOM DECREED	NAME OF STREAM	Date App. Date Priority	Miner's Inches	In Use	NAME OF DITCH (Water Delivered By)	No.	R/F	Present Irr. Acres	Irrigable Acres
A-353M	MARY RUSSELL	WHITETAIL CR.	6-1-93	120	NO-R.					

NOTE: R—Denotes Regular Irrigation. F—Flood Irrigation.

Adequate Supply: Yes..... No..... Explain.....

Remarks.....

NO IRR.

River Basin MISSOURI

Also in: Plat No. Twp. Rge.	Plat No. Twp. Rge.	Plat No. Twp. Rge.
Plat No. Twp. Rge.	Plat No. Twp. Rge.	Plat No. Twp. Rge.

Information From:

JAMES BERTHELSON

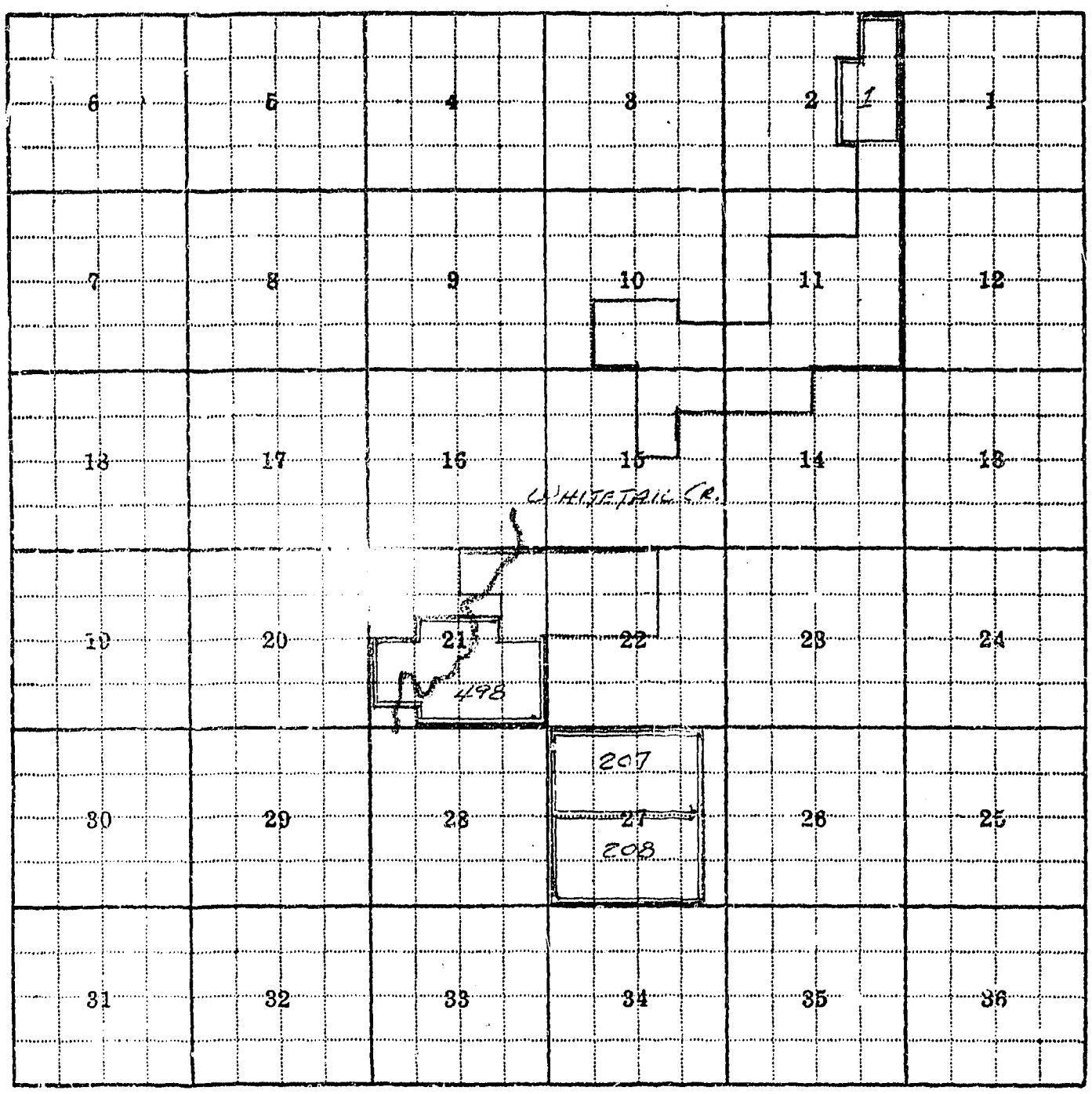

Land Ownership TRACTS W/ ALLOT.* ARE INDIAN LAND. BAL. IS PATENTED

1- EARL & MABEL BERTHELSON

F-1-A

County GLACIER

Farm Checked: Date 9-17-68

By B. POND

T 30N R 9W Plat No. 72

Photo No. 17-81, 17-83

MONTANA WATER RESOURCES BOARD

Water Resources Survey

Legal Land Owner CLARENCE HIRST Address BROWNING

Operator Address

Water is delivered by:— 1. Private System; 2. Ditch Company; 3. State Project; 4. Federal Project; 5. Irrigation District

App. No. Decree No.	NAME OF APPROPRIATOR TO WHOM DECREED	NAME OF STREAM	Date App. Date Priority	Miner's Inches	In Use	NAME OF DITCH (Water Delivered By)	No.	R/F	Present Irr. Acres	Irrigab Acres
A-353M	MARY RUSSELL	WHITEFISH CR.	6-1-93	120	No-Pr.					
A-377M	DUCKHEAD	BADGER CR.	8-29-08	12 cfs	No-Pr.					
	NO IRR.									

NOTE: R—Denotes Regular Irrigation. F—Flood Irrigation.

Adequate Supply: Yes..... No..... Explain.....

Remarks.....

ALLOT.	S-T-R	PL. OF USE	IRR.	PK
424	3-30-9	NESE	—	6.1
"	"	NWSE	—	16.6
422	"	SWSE	—	32.3
421	"	SESE	—	11.1
"	10-30-9	NENE	—	2.5
413	"	NWNE	—	34.0
469	"	SWNE	—	15.0?

River Basin MISSOURI

Also in: Plat No.	Twp.	Rge.	Plat No.	Twp.	Rge.	Plat No.	Twp.	Rge.
Plat No.	Twp.	Rge.	Plat No.	Twp.	Rge.	Plat No.	Twp.	Rge.

Information From: CLARENCE HIRST

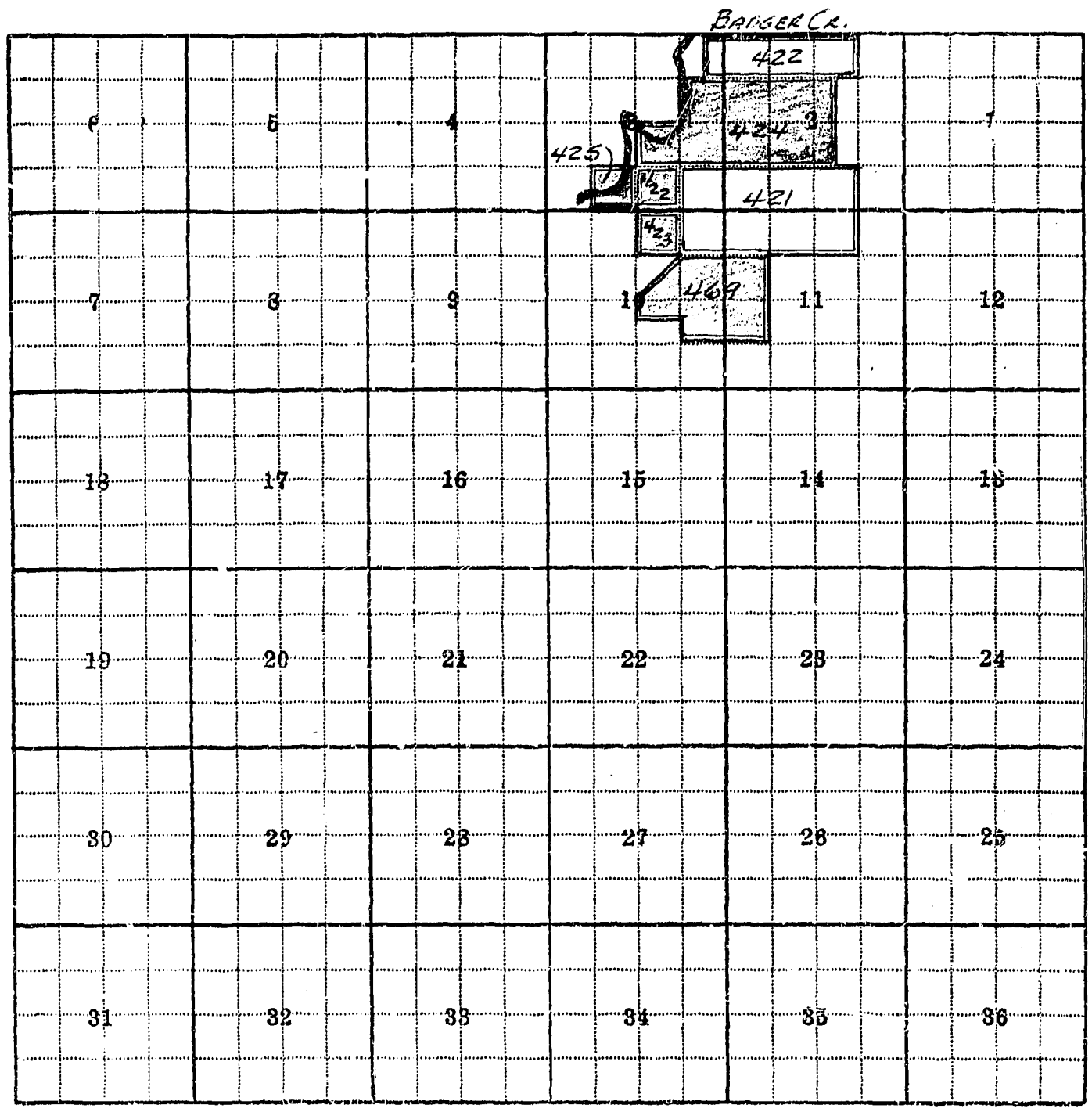

Land Ownership TRACTS W/ ALLOT # ARE INDIAN LAND - BAL. IS PATENTED