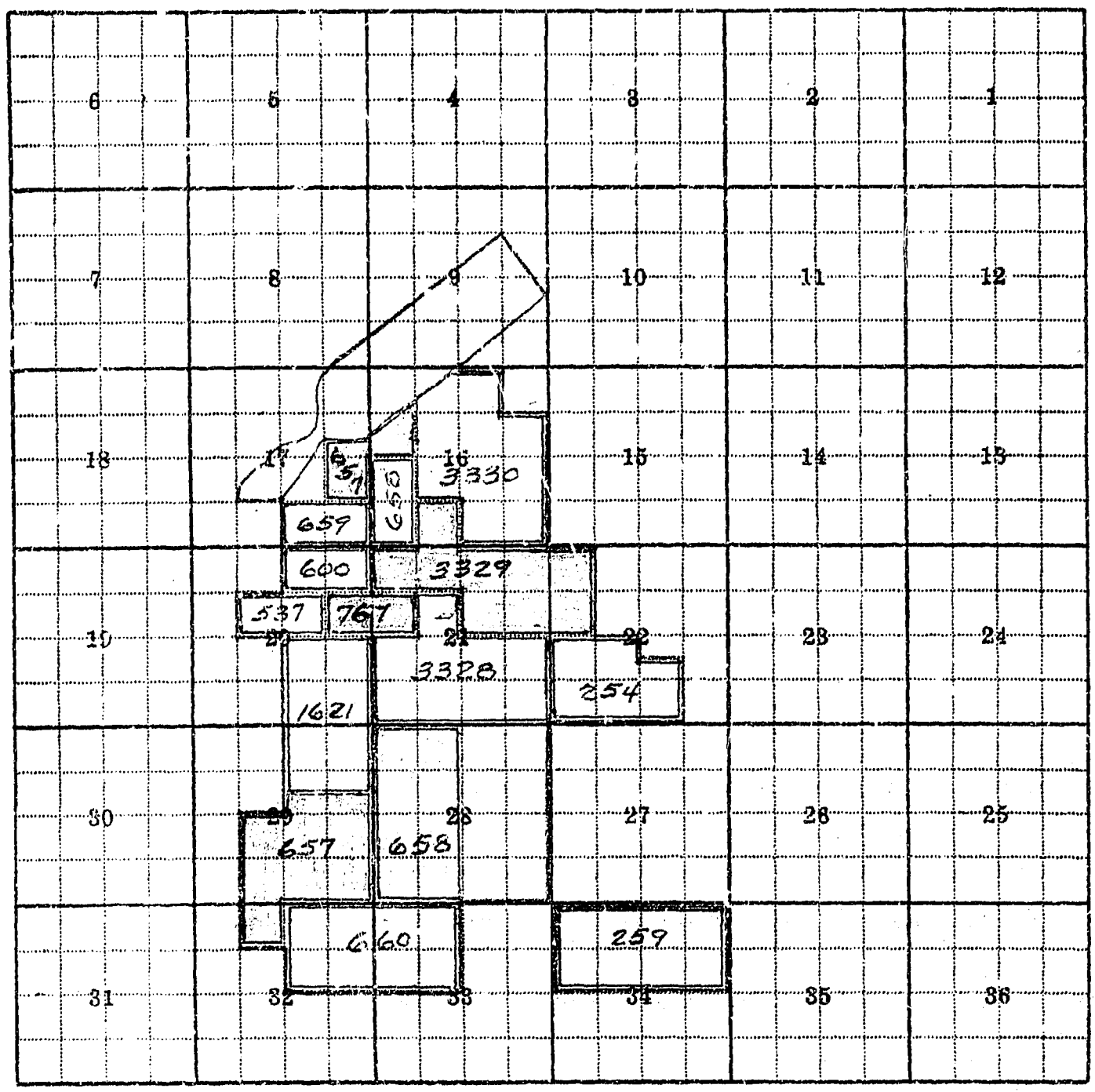

Land Ownership TRACTS W/ ALLOT.# ARE INDIAN LAND - BAL. IS PATENTED EXCEPT AREAS INUNDATED BY MISSION LAKE

F-1-A

County GLACIER T 32 N R 5 W Plat No. 62

Farm Checked: Date 8-14-68 Photo No 266-127, 266-24

By REHBEIN 266-11, 266-130

MONTANA WATER RESOURCES BOARD

Water Resources Survey

Legal Land Owner FLORENCE M. HOFLAND Address Bx. 416 CUT BANK

Operator WALTER HALLENBERG Address Bx. 276 ETHRIDGE

Water is delivered by:— 1. Private System; 2. Ditch Company; 3. State Project; 4. Federal Project; 5. Irrigation District

App. No. Decree No.	NAME OF APPROPRIATOR TO WHOM DECREED	NAME OF STREAM	Date App. Date Priority	Miner's Inches	In Use	NAME OF DITCH (Water Delivered By)	No.	R/F	Present Irr. Acres	Irrigable Acres
A-308M	LOUISA J. SULLIVAN	CUT BANK CR.	7-23-02	1000	YES	SEE ELLIS BIBB FORM			PLAT 62	
I-133	OTTO E. LEHMANN	COULEE OR DRAW	11-28-28	80	STOCK					

NOTE: R—Denotes Regular Irrigation. F—Flood Irrigation.

Adequate Supply: Yes..... No..... Explain.....

Remarks HALLENBERG RUNS STOCK ON THESE LANDS. ELLIS BIBB WILL LEASE ALL OF MRS. HOFLAND'S LAND NEXT YEAR WHEN HALLENBERG'S LEASE IS UP

River Basin MISSOURI

Also in: Plat No..... Twp..... Rge.....	Plat No..... Twp..... Rge.....	Plat No..... Twp..... Rge.....
Plat No..... Twp..... Rge.....	Plat No..... Twp..... Rge.....	Plat No..... Twp..... Rge.....

Information From: FLORENCE HOFLAND

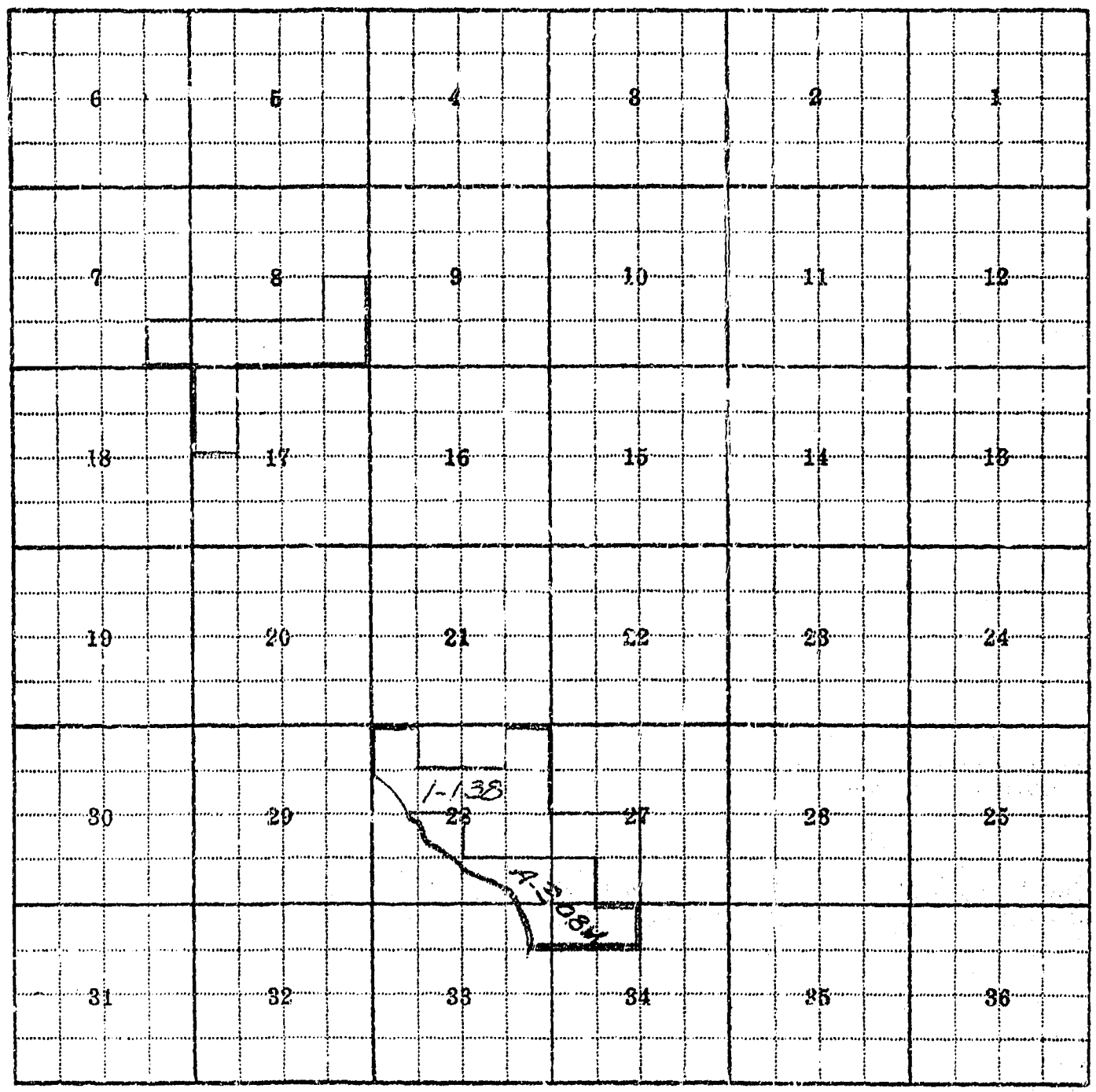

Land Ownership

F-1-A

County GLACIER

T 32N R 5W Plat No. 62

Farm Checked: Date 8-14-68

MONTANA WATER RESOURCES BOARD

Water Resources Survey

Photo No. 266-129

By J. REHBEIN

Legal Land Owner FLORENCE M. HOFLAND Address BX. 416 CUT BANK

Operator ELLIS BIBB Address BX. 416 CUT BANK

Water is delivered by:— 1. Private System; 2. Ditch Company; 3. State Project; 4. Federal Project; 5. Irrigation District

App. No. Decree No.	NAME OF APPROPRIATOR TO WHOM DECREED	NAME OF STREAM	Date App. Date Priority	Miner's Inches	In Use	NAME OF DITCH (Water Delivered By)	No.	R/F	Present Irr. Acres	Irrigable Acres
A-309M	LOUISA J. SULLIVAN	RAGLON COULEE	7-23-02	100	YES	HOFLAND DITCHES				
A-308M	LOUISA J. SULLIVAN	CUT BANK CR.	7-23-02	1000	YES	HOFLAND PUMPS & DITCHES	1	R	190	—

NOTE: R—Denotes Regular Irrigation. F—Flood Irrigation.

Adequate Supply: Yes..... No..... Explain.....

Remarks.....

BIBB IS PUMPING OUT OF CUT BANK CR. & IRRIGATING SOME HAY LAND IN THE W2NE SEC. 34, HE IS WORKING WITH THE SCS OFFICE FOR A GREAT PLAINS CONTRACT TO GET MORE OF MRS. HOFLAND'S BOTTOM LAND UNDER IRR. HE PLANS TO RELEVEL THIS LAND TOO. MRS. HOFLAND ALSO RUNS STOCK ON CUT BANK CREEK & RAGLON COULEE. BIBB WILL LEASE ALL OF MRS. HOFLANDS LAND STARTING NEXT YEAR WHEN HALLENBERG'S LEASE IS UP.

River Basin MISSOURI

Also in: Plat No..... Twp..... Rge.....	Plat No. ..... Twp..... Rge.....	Plat No..... Twp..... Rge.....
Plat No..... Twp..... Rge.....	Plat No ..... Twp..... Rge.....	Plat No..... Twp..... Rge.....

Information From:

ELLIS BIBB

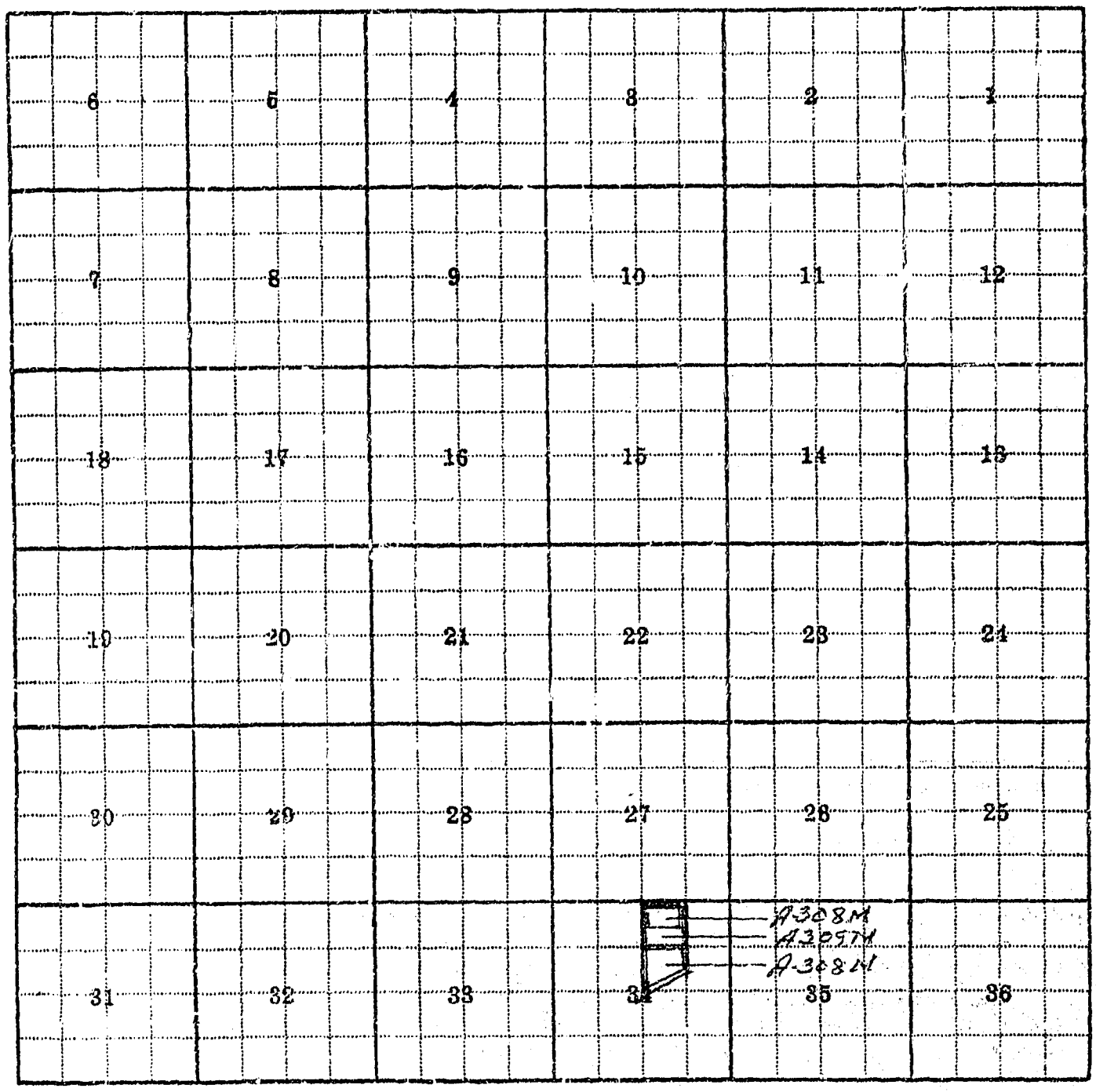

Land Ownership

F-1-A

County GLACIER

T. 31 N. R. 5 W. Plat No. 62

Farm Checked: Date 8-13-68

MONTANA WATER RESOURCES BOARD

Water Resources Survey

Photo No. 266-128

By L. REHBEIN

Legal Land Owner LOIS, SHARON & JOHN WILKINS 1/3 EA. Address 704 3RD ST. SE - CUT BANK

Operator HAROLD NELSON Address " "

Water is delivered by:— 1. Private System; 2. Ditch Company; 3. State Project; 4. Federal Project; 5. Irrigation District

App. No. Decree No.	NAME OF APPROPRIATOR TO WHOM DECREED	NAME OF STREAM	Date App. Date Priority	Miner's Inches	In Use	NAME OF DITCH (Water Delivered By)	No.	R/F	Present Irr. Acres	Irrigable Acres
1-405	HAROLD & LOIS W. NELSON	MARIAS RIV.	6-3-54	200	NO					
1-192	FRED E. WILKINS	MARIAS RIV.	2-26-38	200	NO					

NOTE: R—Denotes Regular Irrigation. F—Flood Irrigation.

Adequate Supply: Yes..... No..... Explain.....

Remarks

WILKINS IRR. SOME OF LOTS 4 & 5 IN SEC. 35 & HAD IT DITCHED. THE FLOOD IN 1964 DEPOSITED LARGE AMOUNTS OF SILT ON THIS LAND. NELSON SPRINKLED IT TWICE BEFORE 1964. THIS CANNOT BE IRR. NOW UNTIL IT IS LEVELED. NELSON PLANS TO GET THIS BACK INTO PRODUCTION BY 1970 SO HE CAN SPRINKLE IT AGAIN.

LOIS WILKINS IS NOW MRS. HAROLD NELSON

River Basin MISSOURI

Also in: Plat No. 68A Twp. 31N Rge. 5W	Plat No. ..... Twp. ..... Rge.	Plat No. ..... Twp. ..... Rge. .....
Plat No. ..... Twp. ..... Rge.	Plat No. ..... Twp. ..... Rge.	Plat No. ..... Twp. ..... Rge. .....

Information From:

HAROLD NELSON

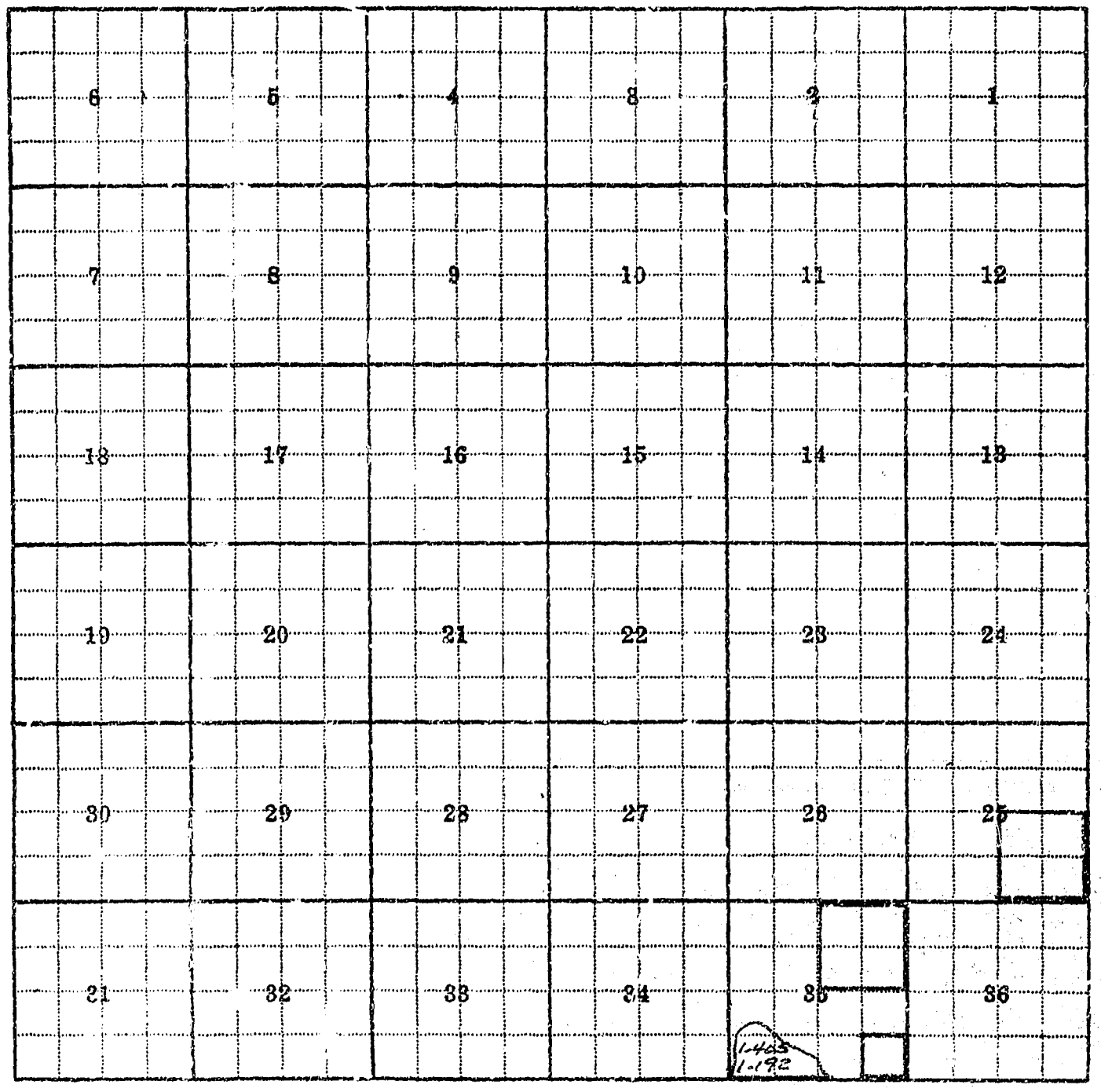

Land Ownership _____

_____

_____

F-1-A

County GLACIER

Farm Checked: Date 8-19-68

By J. REHBEIN

Legal Land Owner ALFRED E. ALLISON

Operator

SEND BACK

MONTANA WATER RESOURCES BOARD

Water Resources Survey

T 32N R 5W Plat No 62

Photo No 266-131, 266-130, 266-132, 266-11, 266-24

Address BOX 883 CUT BANK

Address

Water is delivered by:— 1. Private System; 2. Ditch Company; 3. State Project; 4. Federal Project; 5. Irrigation District

App. No. Decree No.	NAME OF APPROPRIATOR TO WHOM DECREED	NAME OF STREAM	Date App. Date Priority	Miner's Inches	In Use	NAME OF DITCH (Water Delivered By)	No.	R/F	Present Irr. Acres	Irrigable Acres
A-584M	MARTIN JACOBSON	ZEPHYRIN CHALEE COULEE	11-11-08	400	No-Ry.					

NOTE: R—Denotes Regular Irrigation. F—Flood Irrigation.

Adequate Supply: Yes ..... No ..... Explain

Remarks

ALLISON DOES PASTURE THIS BUT THERE IS NO WATER ON THIS 40 AC., ALLISON'S LAND IS ALL LEASED

River Basin MISSOURI

Also in: Plat No.	Twp.	Rge.	Plat No.	Twp.	Rge.	Plat No.	Twp.	Rge.
Plat No.	Twp.	Rge.	Plat No.	Twp.	Rge.	Plat No.	Twp.	Rge.

Information From:

ALFRED ALLISON

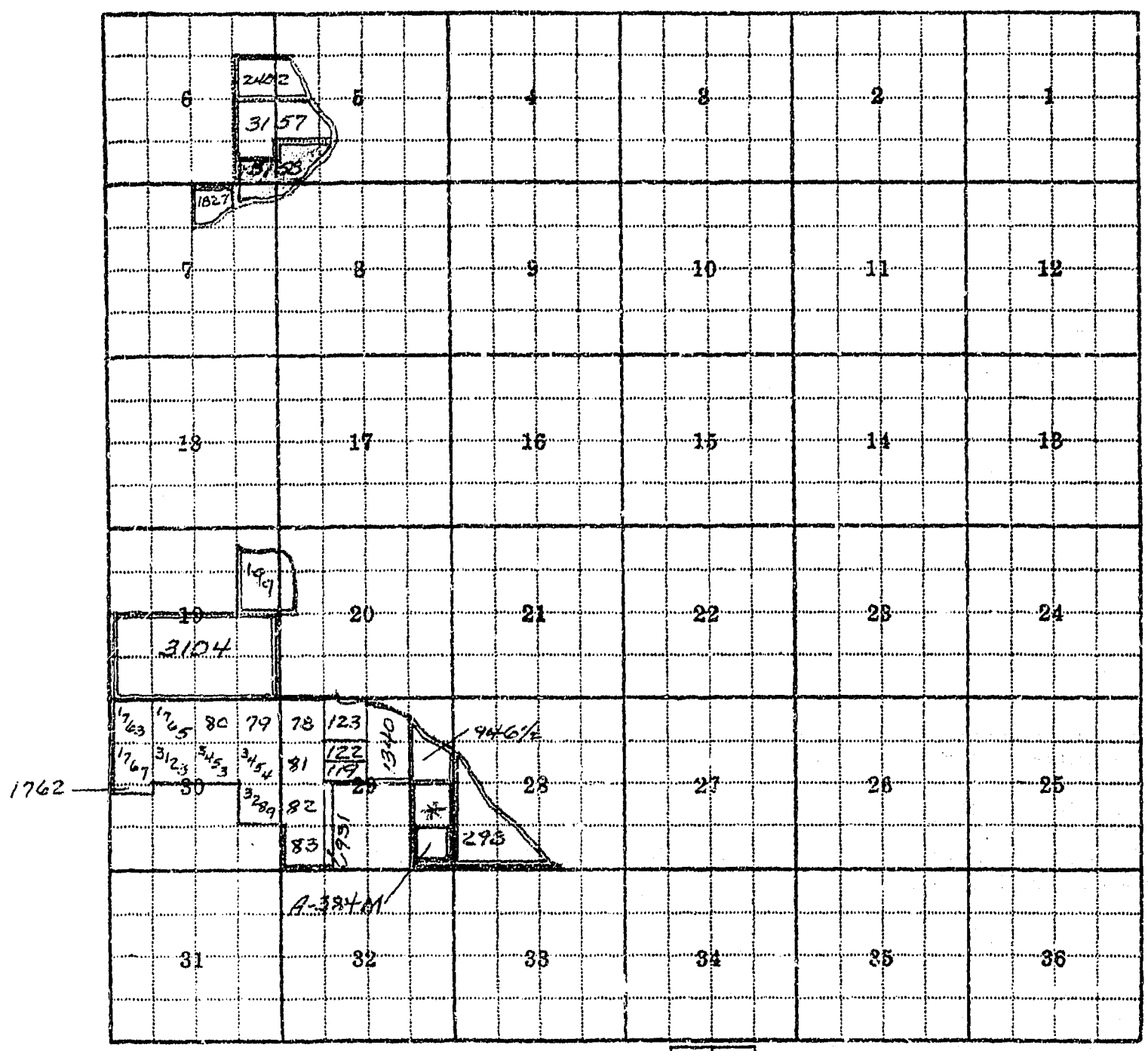

Land Ownership * E½SE¼ SEC. 29

87	151
2436	64
2616	2574
2565	248

F-1-A

County GLACIER

T 32 N R 5 W Plat No. 62

Farm Checked: Date 8-19-68

MONTANA WATER RESOURCES BOARD

Water Resources Survey

Photo No. 266-130, 266-131

266-129, 266-132

By J. REHBEIN

Legal Land Owner CHARLES & HELEN MIRITZ Address BX. 2003 CUT BANK

Operator Address

Water is delivered by:— 1. Private System; 2. Ditch Company; 3. State Project; 4. Federal Project; 5. Irrigation District

App. No. Decree No.	NAME OF APPROPRIATOR TO WHOM DECREED	NAME OF STREAM	Date App. Date Priority	Miner's Inches	In Use	NAME OF DITCH (Water Delivered By)	No.	R/F	Present Irr. Acres	Irrigable Acres
1-417	TWO BARK RANCH INC	Wa-COULEE #*	1-1-54	*	STOCK-Pp.					
A-384-M	MARTIN-JACOBSON	3 EPHYRIN CHALEE COULEE	11-11-08	400	STOCK					
	**	UN-TRIB TO MARIAS RIV.		*	RESERVOIR SEEPAGE					

NOTE: R—Denotes Regular Irrigation. F—Flood Irrigation.

Adequate Supply: Yes..... No..... Explain.....

Remarks.....

River Basin MISSOURI

Also in: Plat No.	Twp.	Rge.	Plat No.	Twp.	Rge.	Plat No.	Twp.	Rge.
Plat No.	Twp.	Rge.	Plat No.	Twp.	Rge.	Plat No.	Twp.	Rge.

Information From:

CHARLIE & HELEN MIRITZ

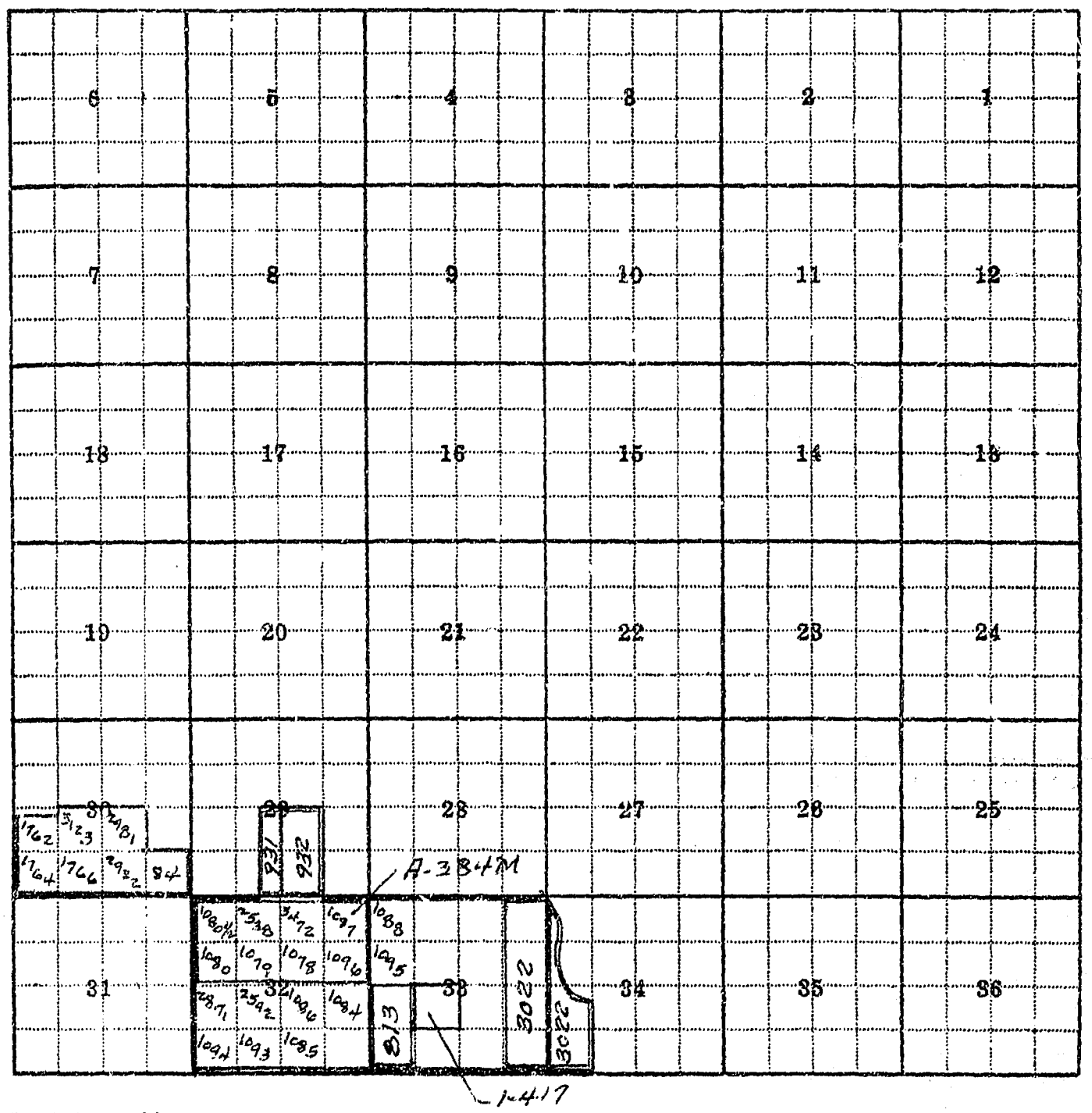

Land Ownership

F-1-A

County GLACIER

T. 32N R. 5W Plat No. 6

Farm Checked: Date 8-16-68

MONTANA WATER RESOURCES BOARD

Water Resources Survey

Photo No. 266-15

By J. LEBBEIN

Legal Land Owner VIOLA A. SULLIVAN Address SHELBY

Operator WALTER HALLENBERG Address RL. 276 ETHRIDGE

Water is delivered by:— 1. Private System; 2. Ditch Company; 3. State Project; 4. Federal Project; 5. Irrigation Distric

App. No. Decree No.	NAME OF APPROPRIATOR TO WHOM DECREED	NAME OF STREAM	Date App. Date Priority	Miner's Inches	In Use	NAME OF DITCH (Water Delivered By)	No.	R/F	Present Irr. Acres	Irrig. Ac
A-386-M	OLIVER BROWN	BUGBEE COULEE	4-18-10	200	NO					

NOTE: R—Denotes Regular Irrigation. F—Flood Irrigation.

Adequate Supply: Yes..... No..... Explain.....

Remarks.....

DO IRR.

River Basin MISSOURI

Also in: Plat No. Twp. Rge.	Plat No. Twp. Rge.	Plat No. Twp. Rge.
Plat No. Twp. Rge.	Plat No. Twp. Rge.	Plat No. Twp. Rge.

Information From:

WALTER HALLENBERG

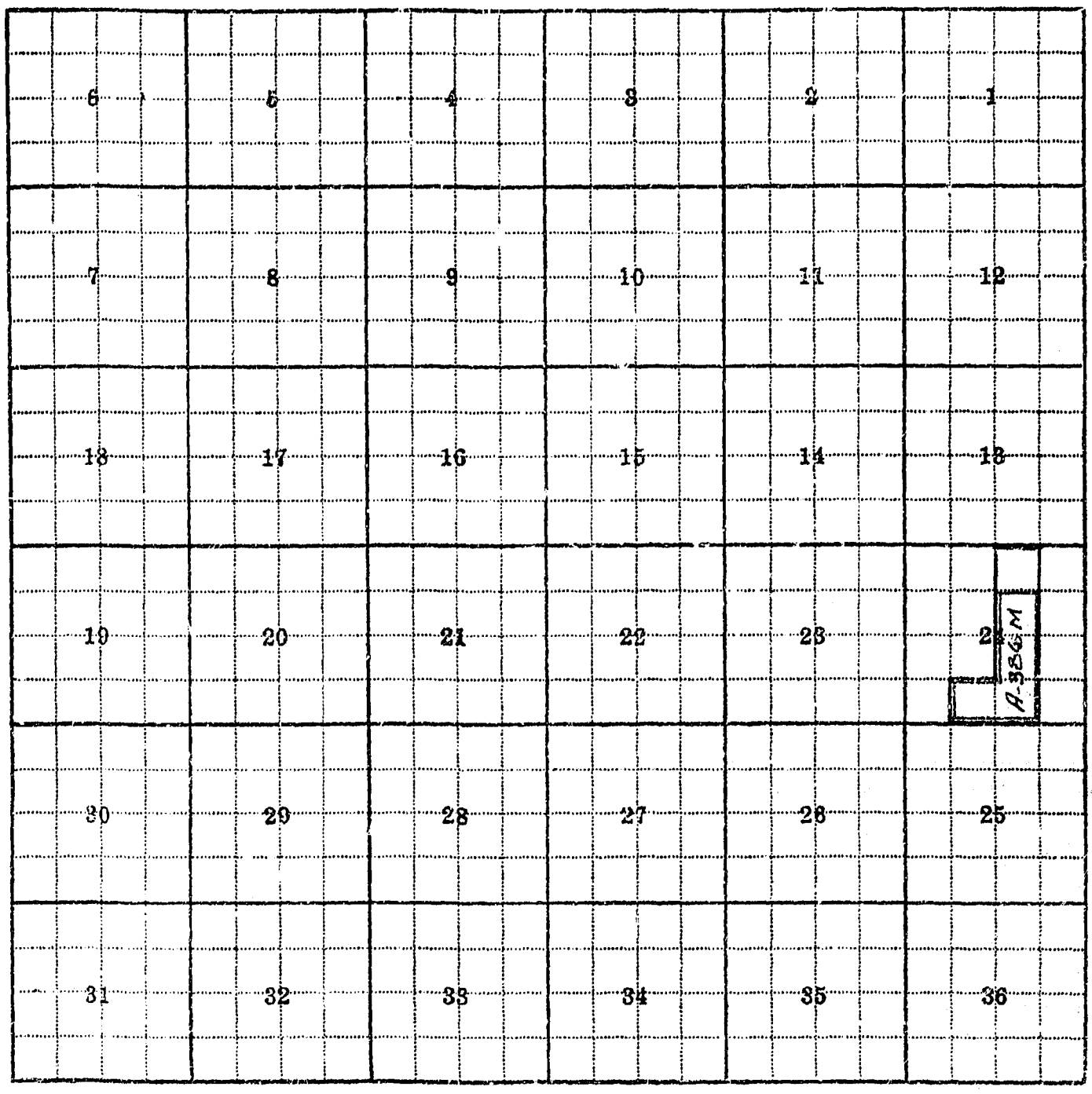

Land Ownership _____

_____

_____

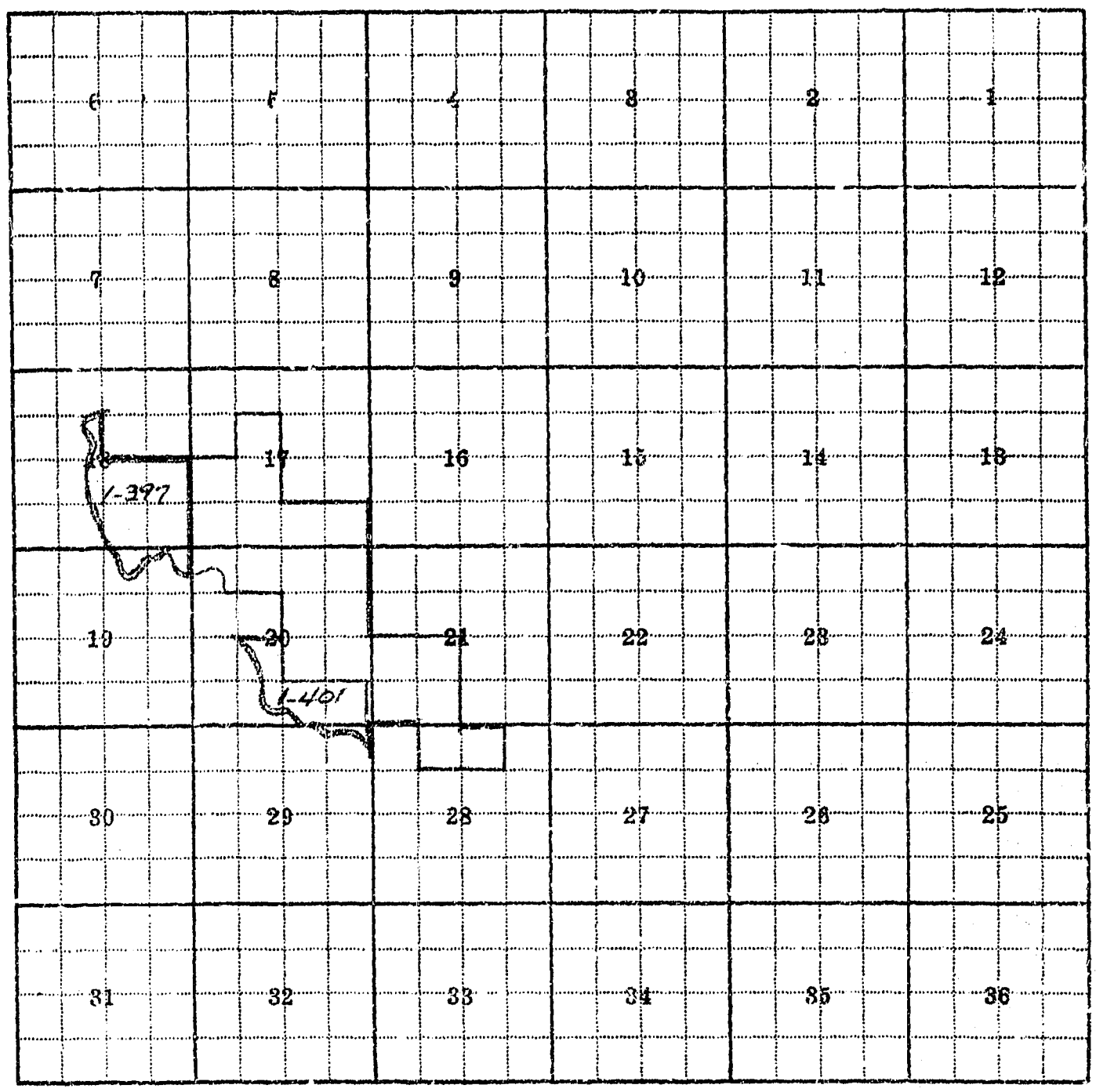

Land Ownership

F-1-A

County GLACIER

T. 32N R. 5W Plat No. 62

Farm Checked: Date 8-15-68

MONTANA WATER RESOURCES BOARD

Water Resources Survey

Photo No 266-13, 266-11, 266-130, 266-131

By J. REHBEIN

Legal Land Owner LYAL W. LINDQUIST Address CUT BANK

Operator WAYNE M. ROBERTS Address CUT BANK Box 584

Water is delivered by:-- 1. Private System; 2. Ditch Company; 3. State Project; 4. Federal Project; 5. Irrigation District

App. No. Decree No.	NAME OF APPROPRIATOR TO WHOM DECREED	NAME OF STREAM	Date App. Date Priority	Miner's Inches	In Use	NAME OF DITCH (Water Delivered By)	No.	R/F	Present Irr. Acres	Irrigable Acres
1-397	LYAL W. LINDQUIST	CUT BANK CR.	FILED 12-30-63	2400	NO					
1-401	LYAL W. LINDQUIST	CUT BANK CR.	FILED 12-30-63	6000	NO					

NOTE: R—Denotes Regular Irrigation. F—Flood Irrigation.

Adequate Supply: Yes..... No..... Explain.....

Remarks.....

NO ICE. NO STOCK

River Basin MISSOURI

Also in: Plat No. ..... Twp. ..... Rge.	Plat No. ..... Twp. ..... Rge.	Plat No. ..... Twp. ..... Rge. .....
Plat No. ..... Twp. ..... Rge.	Plat No. ..... Twp. ..... Rge.	Plat No. ..... Twp. ..... Rge. .....

Information From:

WAYNE M. ROBERTS

F-1-A

County GLACIER

Farm Checked: Date 9-11-68

By J. Norwood

MONTANA WATER RESOURCES BOARD

Water Resources Survey

T 31N R 13W Plat No. 63

Photo No. 27-72

Legal Land Owner GLACIER PARK TRANSPORT CO. Address EAST GLACIER

Operator ..... Address " "

Water is delivered by:— (1) Private System; 2. Ditch Company; 3. State Project; 4. Federal Project; 5. Irrigation District

App. No. Decree No.	NAME OF APPROPRIATOR TO WHOM DECREED	NAME OF STREAM	Date App. Date Priority	Miner's Inches	In Use	NAME OF DITCH (Water Delivered By)	No.	R/F	Present Irr. Acres	Irrigable Acres
A-66M	GNRY Co.	MIDVALE CR. & NO. FK. OF KENNEDY CR.	6-12-12	800	YES	Pr. GLACIER PARK HOTEL CO. PIPELINE & SPRINKLER *	1	R	9.0	—

NOTE: R—Denotes Regular Irrigation. F—Flood Irrigation.

Adequate Supply: Yes..... No..... Explain .....

Remarks

* THE GLACIER PARK HOTEL CO HAS A 9 HOLE GOLF COURSE W/ GRASS GREENS & FAIRWAYS. THE COMPLETE GOLF COURSE INCLUDING THE FAIRWAYS IS 18R. THE GREAT NORTHERN RAILROAD W/R WAS SPECIFICALLY TURNED OVER TO THE TOWNSITE OF EAST GLACIER, INCLUDING THE GNRR DEPOT & THE GLACIER PARK HOTEL CO. & THESE THREE ARE THE ONLY USERS OF THIS W/R

River Basin MISSOURI

Also in: Plat No. Twp. Rge.	Plat No. Twp. Rge.	Plat No. Twp. Rge.
Plat No. Twp. Rge.	Plat No. Twp. Rge.	Plat No. Twp. Rge.

Information From:

WALT RICHARDS
GROUNDS SUPERVISOR

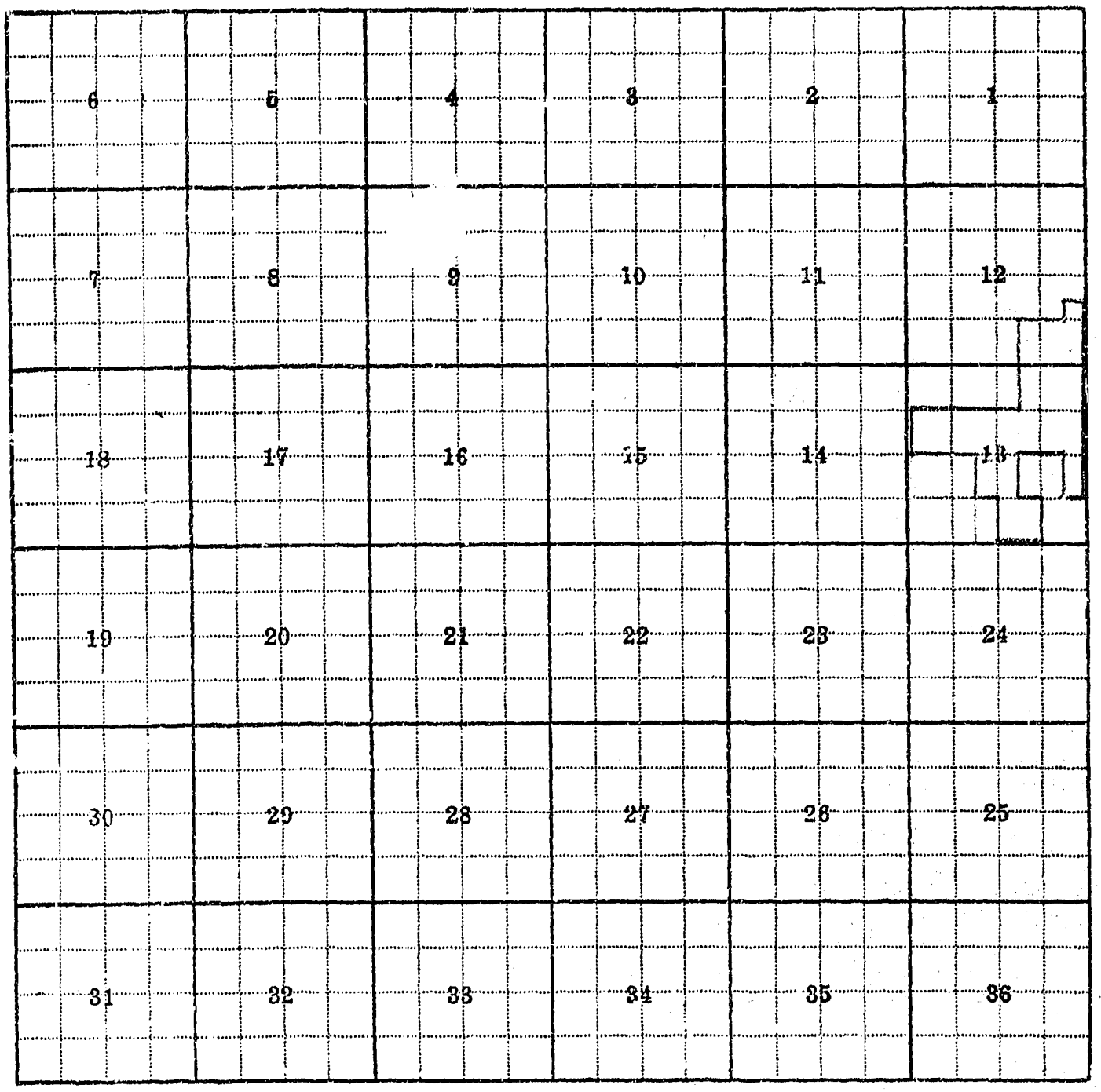

Land Ownership.....

.....

.....

F-1-A

County GLACIER

Farm Checked: Date 9-17-63

By J. NORWOOD

T 31N R 13W Plat No. 63

Photo No. 27-7

MONTANA WATER RESOURCES BOARD

Water Resources Survey

Legal Land Owner INDIAN

Address EAST GLACIER

Operator MARION WOLSTAD

Address EAST GLACIER

Water is delivered by:— 1. Private System; 2. Ditch Company; 3. State Project; 4. Federal Project; 5. Irrigation District

App. No. Decree No.	NAME OF APPROPRIATOR TO WHOM DECREED	NAME OF STREAM	Date App. Date Priority	Miner's Inches	In Use	NAME OF DITCH (Water Delivered By)	No.	R/F	Present Irr. Acres	Irrigable Acres
1-173	WM. A. BARR & ISABELLE SOPHIA BARR	RAILROAD CR.	5-28-34	600	STOCK					
1-69	HELEN P. CLARKE	SPRING CR.	5-18-21	200	NO *					

NOTE: R—Denotes Regular Irrigation. F—Flood Irrigation.

Adequate Supply: Yes..... No..... Explain.....

Remarks.....

* UNABLE TO LOCATE SPRING CR.

River Basin MISSOURI

Also in: Plat No..... Twp..... Rge.....	Plat No..... Twp..... Rge.....	Plat No..... Twp..... Rge.....
Plat No..... Twp..... Rge.....	Plat No..... Twp..... Rge.....	Plat No..... Twp..... Rge.....

Information From:

FRANK KRSHKA

COUNTY COMMISSIONER

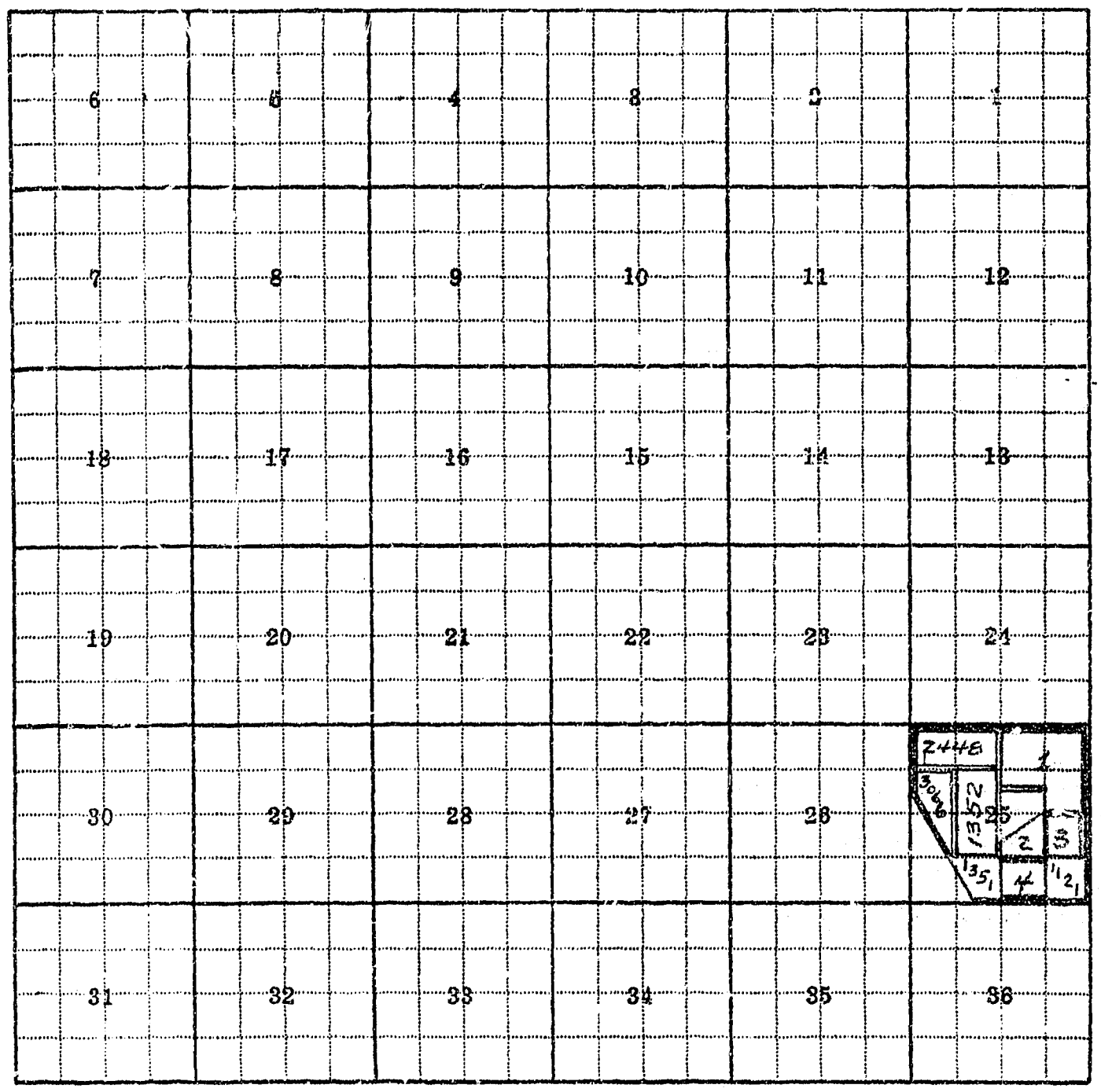

Land Ownership TRACTS #1 ALLOT. # ARE INDIAN LAND - BAL IS PATENTED

1-HORACE P.C. ek 2-HENRY NORBY

3-LINDA & KAY LUTZ 4-AUDREY LARSON

F-1-A

County GLACIER

T 31N R 12W Plat No 64

Farm Checked: Date 9-11-68

MONTANA WATER RESOURCES BOARD
Water Resources Survey

Photo No. 2T-71

By J. NORWOOD

Legal Land Owner TOWNSITE OF EAST GLACIER Address EAST GLACIER

Operator CITY OF EAST GLACIER Address " "

Water is delivered by:— 1. Private System; 2. Ditch Company; 3. State Project; 4. Federal Project; 5. Irrigation District

App. No. Decree No.	NAME OF APPROPRIATOR TO WHOM DECREED	NAME OF STREAM	Date App. Date Priority	Miner's Inches	In Use	NAME OF DITCH (Water Delivered By)	No.	R/F	Present Irr. Acres	Irrigable Acres
A-66M	G.N.R.Ry. Co.	MIDVALE CR. & N. FK. KENNEDY	6-12-12	800	DOMESTIC-P. *					
1-121	CHAS. R. FOSTER	TWO MEDICINE RIVER CR.			NO-P.					
1-141	FRANK H. SEAL	TWO MEDICINE RIV.			NO-P.					
** 1-153	J.S. MONTEATH ET AL	MIDVALE CR.			DOMESTIC					
** 1-154	" " "	" "			"					
** 1-156	" " "	" "			"					
** 1-157	" " "	" "			"					

NOTE: R—Denotes Regular Irrigation. F—Flood Irrigation.

Adequate Supply: Yes..... No..... Explain.....

Remarks

* THIS IS THE TOTAL WATER SUPPLY SOURCE FOR THE TOWNSITE OF EAST GLACIER

THE GN R.Ry. DEPOT & THE GLACIER PARK HOTEL CO. & THESE 3 ARE THE ONLY USERS OF THIS S/R.

** FROM THE NLD LIST

*** OWNERSHIP SHOWS SEC. 18 & 19 AS TOWNSITE OF MIDVALE

River Basin MISSOURI

Also in: Plat No..... Twp..... Rge.....	Plat No..... Twp..... Rge.....	Plat No..... Twp..... Rge.....
Plat No..... Twp..... Rge.....	Plat No..... Twp..... Rge.....	Plat No..... Twp..... Rge.....

Information From:

WALT RICHARDS
GROUNDS SUPT. - GLACIER LODGE

6	5	4	3	2	1
1-121 1-141 7	8	9	10	11	12
A-60M 18	17	16	15	14	13
19	20	21	22	23	24
30	29	28	27	26	25
31	32	33	34	35	36

Land Ownership

F-1-A

County GLACIER

Farm Checked: Date 9-16-68

By J. DORWOOD

MONTANA WATER RESOURCES BOARD
Water Resources Survey

T 31N R 12W Plat No 64

Photo No 4T-77, 4T-78, 4T-79, 2T-68, 2T-69, 2T-10

Legal Land Owner KREBS BROTHERS INC. Address B4 118 - E. GLACIER

Operator HENRY KREBS Address " "

Water is delivered by:— 1. Private System; 2. Ditch Company; 3. State Project; 4. Federal Project; 5. Irrigation District

App. No. Decree No.	NAME OF APPROPRIATOR TO WHOM DECREED	NAME OF STREAM	Date App. Date Priority	Miner's Inches	In Use	NAME OF DITCH (Water Delivered By)	No.	R/F	Present Irr. Acres	Irrigable Acres
1-3	AMELIA LORING	So. Fk. WILLOW CR.	4-19-19	100	STOCK	PT.*				
1-8	JACK LORING	ELK CR.	6-2-19	140	STOCK					
1-8A	JACK LORING	WILLOW CR.	6-2-19	60	STOCK					

NOTE: R—Denotes Regular Irrigation. F—Flood Irrigation.

Adequate Supply: Yes..... No..... Explain.....

Remarks

* THE LORING DITCH COMES OUT OF THE SO. FK. OF WILLOW CR. IF THIS DITCH WERE REWORKED & A DIVERSION PUT ACROSS THE CR., THERE IS A POSSIBILITY OF IRR. (F.)

River Basin MISSOURI

Also in: Plat No..... Twp..... Rge.....	Plat No..... Twp..... Rge.....	Plat No..... Twp..... Rge.....
Plat No..... Twp..... Rge.....	Plat No..... Twp..... Rge.....	Plat No..... Twp..... Rge.....

Information From:

HENRY KREBS

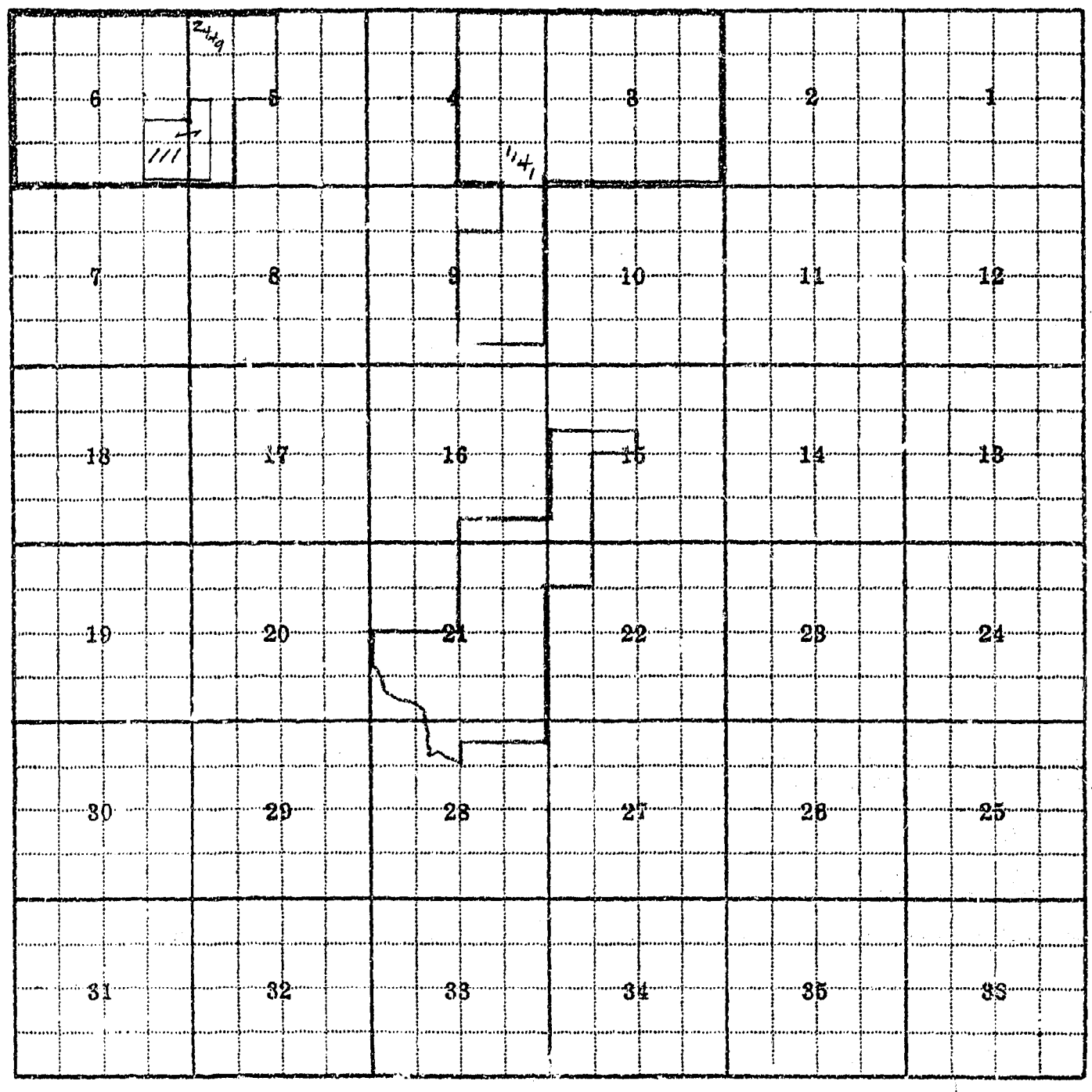

Land Ownership TRACTS W/ ALLOT.TS ARE INDIAN LAND - BAL. IS PATENTED

F-1-A

County GLACIER

T 31N R 12-2 Plat No. 64

Farm Checked: Date 9-16-69

Photo No. 47-81, 47-77, 47-78

By J. NORWOOD

MONTANA WATER RESOURCES BOARD

Water Resources Survey

Legal Land Owner GEO MOLLANDER Address EAST GLACIER

Operator MARION WOLSTAD C/O Address EAST GLACIER

Water is delivered by:—(1.) Private System; 2. Ditch Company; 3. State Project; 4. Federal Project; 5. Irrigation District

App. No. Decree No.	NAME OF APPROPRIATOR TO WHOM DECREED	NAME OF STREAM	Date App. Date Priority	Miner's Inches	In Use	NAME OF DITCH (Water Delivered By)	No.	R/F	Present Irr. Acres	Irrigable Acres
1-141	FRANK H. SEAL	TWO MEDICINE RIV.	10-22-29	4000	STOCK-PT.					
1-121	CHAS. R. FOSTER	TWO MEDICINE RIV.	7-10-25	4000	STOCK-PT.					

NOTE: R—Denotes Regular Irrigation. F—Flood Irrigation.

Adequate Supply: Yes..... No..... Explain.....

Remarks.....

* WOLSTAD MORE OR LESS WORKS FOR KREBS

River Basin MISSOURI

Also in: Plat No..... Twp..... Rge.....	Plat No..... Twp..... Rge.....	Plat No..... Twp..... Rge.....
Plat No..... Twp..... Rge.....	Plat No..... Twp..... Rge.....	Plat No..... Twp..... Rge.....

Information From:

* HENRY KREBS & BILL GILBERT - NEIGHBORS

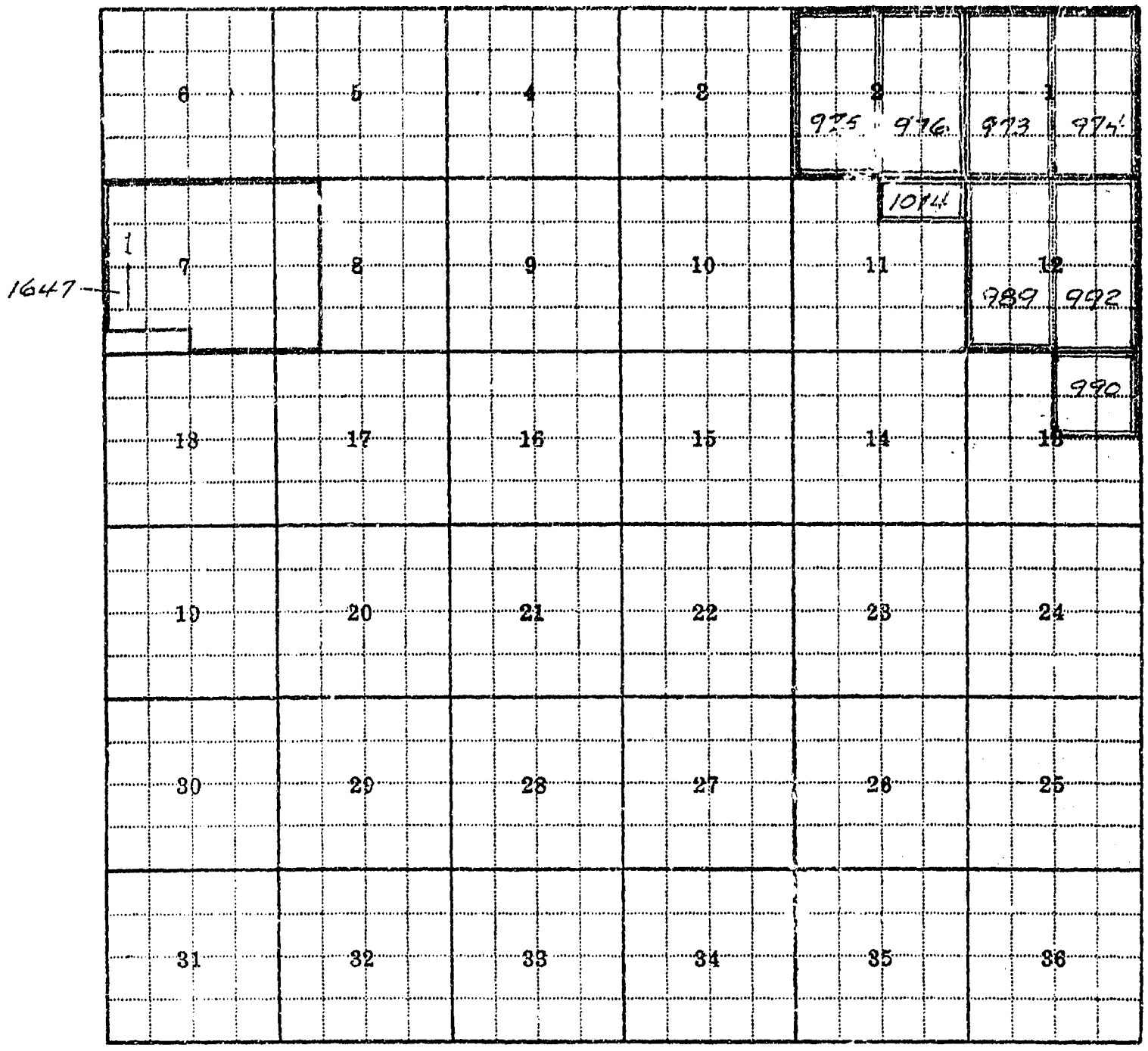

Land Ownership TRACTS OF ALLOT.# ARE INDIAN LAND - BAL IS PATENTED
1- ELECTRIC CO-OP C/O BUD PETERSON

F-1-A

County GLACIER

T 31N R 12W Plat No. 64

Farm Checked: Date 9-11-68

Photo No. 2T-71

By J. NORWOOD

MONTANA WATER RESOURCES BOARD

Water Resources Survey

Legal Land Owner GLACIER PARK HOTEL CO. * Address E. GLACIER

Operator MR. E. BARNEY Address "

Water is delivered by:— (1.) Private System; 2. Ditch Company; 3. State Project; 4. Federal Project; 5. Irrigation District

App. No. Decree No.	NAME OF APPROPRIATOR TO WHOM DECREED	NAME OF STREAM	Date App. Date Priority	Miner's Inches	In Use	NAME OF DITCH (Water Delivered By)	No.	R/F	Present Irr. Acres	Irrigable Acres
A-66M	G.N.R.Ry.	MIDVALE CR. & NO. FK. OF KENNEDY CR.	6-12-12	800	YES -	PT. GLACIER PARK HOTEL PIPELINE & SYSTEM	1	R	55.0	—

NOTE: R—Denotes Regular Irrigation. F—Flood Irrigation.

Adequate Supply: Yes..... No..... Explain.....

Remarks

* SEE PLAT # 63

River Basin MISSOURI

Also in:		
Plat No. 63 Twp. 31N Rge. 13W	Plat No..... Twp..... Rge.....	Plat No..... Twp..... Rge.....
Plat No..... Twp..... Rge.....	Plat No..... Twp..... Rge.....	Plat No..... Twp..... Rge.....

Information From:

WALT RICHARDS

GROUNDS SUPERVISOR GLACIER LODGE

6	5	4	3	2	1
7	8	9	10	11	12
A 66M 18	17	16	15	14	13
19	20	21	22	23	24
30	29	28	27	26	25
31	32	33	34	35	36

Land Ownership

F-1-A

County GLACIER

Farm Checked: Date 9-10-68

By J. NORWOOD

MONTANA WATER RESOURCES BOARD

Water Resources Survey

T 31 N R 11 W Plat No 65

Photo No. 2T-14, 2T-14, 2T-18, 2T-61, 2T-63

Legal Land Owner JERRY SHOW Address BROWNING

Operator Address

Water is delivered by:—(1) Private System; 2. Ditch Company; 3. State Project; 4. Federal Project; 5. Irrigation District

App. No. Decree No.	NAME OF APPROPRIATOR TO WHOM DECREED	NAME OF STREAM	Date App. Date Priority	Miner's Inches	In Use	NAME OF DITCH (Water Delivered By)	No.	R/F	Present Irr. Acres	Irrigable Acres
*	JERRY SHOW	TWO MEDICINE RIV.	1969	U.G.	NO	SHOW SYSTEM	1	R	—	(F1)
USE	JERRY SHOW	UNNAMED COULEE	1950	ALL	NO	SHOW DAM & DITCH	1	F	—	—

NOTE: R—Denotes Regular Irrigation. F—Flood Irrigation.

Adequate Supply: Yes ..... No ..... Explain .....

Remarks

* IN 1950 JERRY SHOW DUG A DITCH, BUILT A DAM & IRR. A HAY FIELD BEHIND HIS HOME. HE DID SO UNTIL 1964, WHEN THE FLOOD CAME IT DEMOLISHED HIS IRR. SYSTEM & WASHED OUT THE DAM & PART OF THE IRR. FIELD. IN 1969 HE PLANS TO SPRINKLE PART OF ABOVE MENTIONED FIELD. HE INTENDS TO DO THIS FROM TWO MEDICINE RIV. HE HAS USED TWO MEDICINE WATER TO IRR. WITH.

River Basin MISSOURI

Also in: Plat No. ..... Twp. ..... Rge.	Plat No. ..... Twp. ..... Rge.	Plat No. ..... Twp. ..... Rge. .....
Plat No. ..... Twp. ..... Rge.	Plat No. ..... Twp. ..... Rge.	Plat No. ..... Twp. ..... Rge. .....

Information From: JERRY SHOW

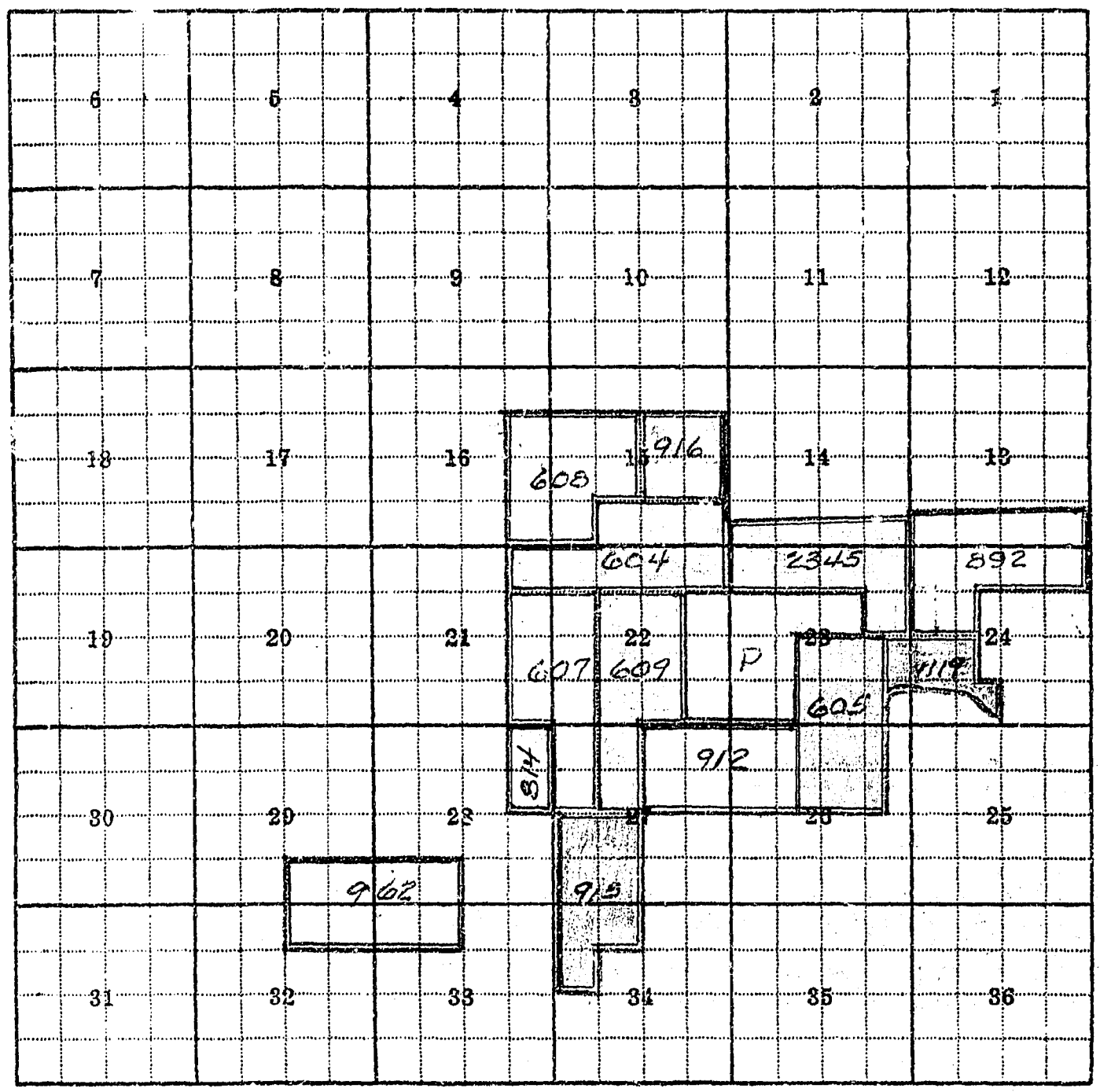

Land Ownership TRACTS W/ ALLOT. ARE INDIAN LAND - BAL. IS PATENTED

F-1-A

County GLACIER

T 31N R 11W Plat No. 65

Farm Checked: Date 9-10-68

Photo No. 2T-61, 4T-87

By J. NORWOOD

MONTANA WATER RESOURCES BOARD

Water Resources Survey

Legal Land Owner MERLE MAGEE Address BROWNING

Operator Address

Water is delivered by:— (1) Private System; 2. Ditch Company; 3. State Project; 4. Federal Project; 5. Irrigation District

App. No. Decree No.	NAME OF APPROPRIATOR TO WHOM DECREED	NAME OF STREAM	Date App. Date Priority	Miner's Inches	In Use	NAME OF DITCH (Water Delivered By)	No.	R/F	Present I.r. Acres	Irrigable Acres
*	MERLE MAGEE	TWO MEDICINE RIV.	1969	N.G.	1969	MAGEE SPRINKLER SYSTEM	1	R	—	(F1)

NOTE: R—Denotes Regular Irrigation. F—Flood Irrigation.

Adequate Supply: Yes..... No..... Explain.....

Remarks

* MR. MAGEE IS IN THE PROCESS OF PURCHASING SPR. EQUIP. & WILL BEGIN SPRINKLING THE AREA NOTED AS FUTURE IRR. IN SEC. 24 IN 1969

River Basin MISSOURI

Also in: Plat No. 66 Twp. 31N Rge. 10W	Plat No. ..... Twp. ..... Rge.	Plat No. ..... Twp. ..... Rge. .....
Plat No. ..... Twp. ..... Rge.	Plat No. ..... Twp. ..... Rge.	Plat No. ..... Twp. ..... Rge. .....

Information From:

MERLE MAGEE

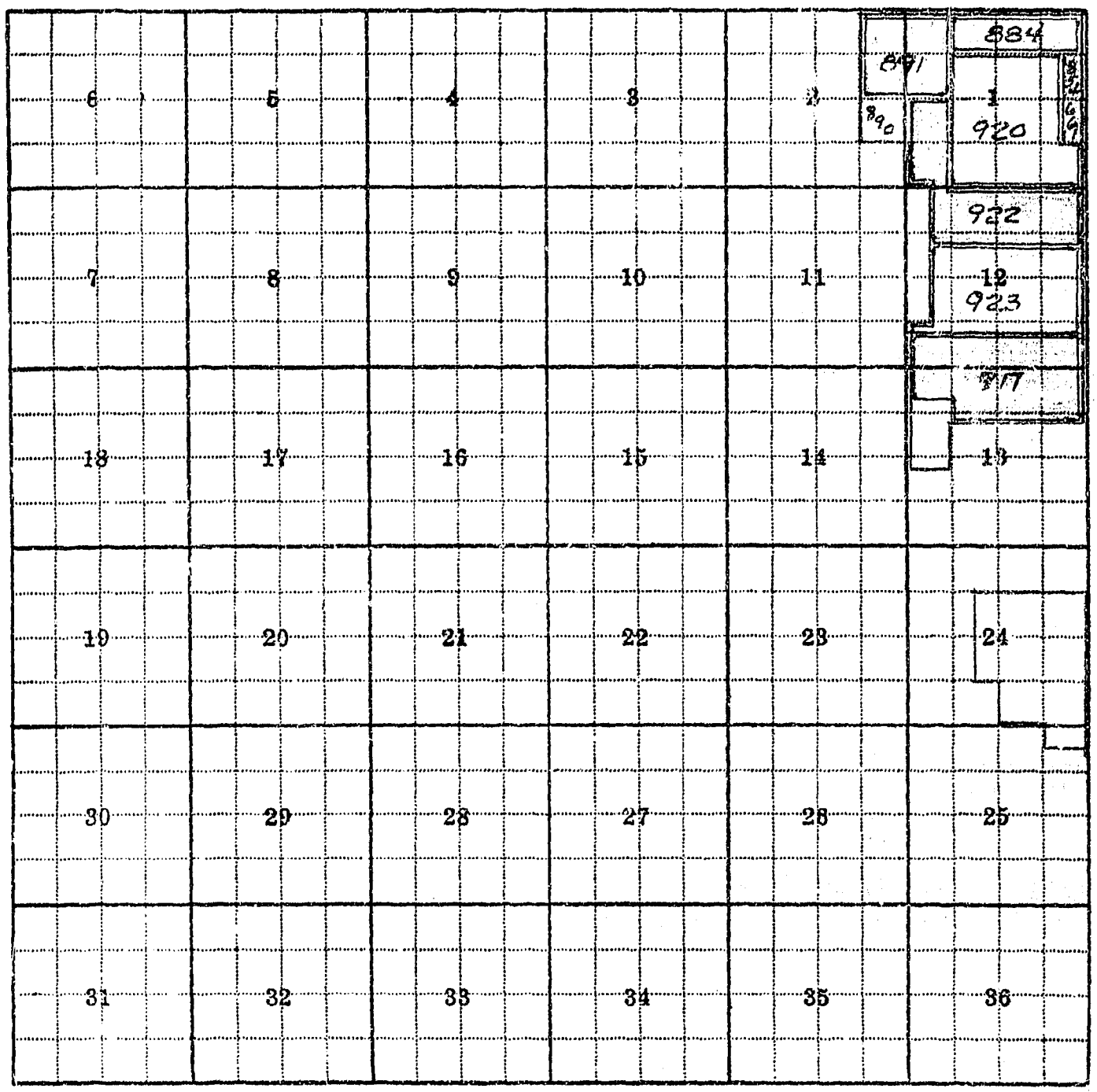

Land Ownership TRACTS 7 ALLOT. ARE INDIAN LAND - BAL. IS PATENTED

F-1-A

County GLACIER

Farm Checked: Date 9-5-68

By J. NORWOOD

T 31N R 10W Plat No. 6

Photo No. 9T-76, 2T-55

2T-56

MONTANA WATER RESOURCES BOARD

Water Resources Survey

Legal Land Owner JACK W. & BARBARA ANN WOOD Address BROWNING

Operator JACK WOOD Address "

Water is delivered by:— 1. Private System; 2. Ditch Company; 3. State Project; (4.) Federal Project; 5. Irrigation Distri

App. No. Decree No.	NAME OF APPROPRIATOR TO WHOM DECREED	NAME OF STREAM	Date App. Date Priority	Miner's Inches	In Use	NAME OF DITCH (Water Delivered By)	No.	R/F	Present Irr. Acres	Irrig Ac
PROJ.	USA	TWO MEDICINE CR.	—	—	YES	TWO MEDICINE CANAL	4	R	32.0	—

NOTE: R—Denotes Regular Irrigation. F—Flood Irrigation.

Adequate Supply: Yes..... No..... Explain.....

Remarks

ALLOT#	USER	S-T-R	PL. OF USE	IRR.	PX
927	JACK W. WOOD	13-31-10	S½ SW SW	19.0	—
"	"	"	S½ SE SW	0.5	1.3
"	"	14-31-10	SE SE	4.0	—
"	"	23-31-10	NE NE	1.5	—
"	"	24-31-10	NW NW	3.8	3.8
"	"	"	SW NW	—	15.0

MR. WOOD HAS PURCHASED SPRINKLING EQUIP. & AS SOON AS HE GETS THE GROUND BROKEN UP (SHOW AS FUTURE IRR.) HE WILL BEGIN IRR.

River Basin MISSOURI

Also in: Plat No. 57 Twp. 32N Rge. 10	Plat No. ..... Twp. ..... Rge.	Plat No. ..... Twp. ..... Rge. .....
Plat No. ..... Twp. ..... Rge.	Plat No. ..... Twp. ..... Rge.	Plat No. ..... Twp. ..... Rge. .....

Information From:

JACK W. WOOD

F-1-A

County GLACIER

T. 31N R. 10W Plat No. 66

Farm Checked: Date 9-5-68

MONTANA WATER RESOURCES BOARD
Water Resources Survey

Photo No. 27-55, 27-56

By J. Wakwood

Legal Land Owner AARON SHOOTSFIRST

Address BROWNING

Operator

Address

Water is delivered by:— 1. Private System; 2. Ditch Company; 3. State Project; 4. Federal Project; 5. Irrigation District

App. No. Decree No.	NAME OF APPROPRIATOR TO WHOM DECREED	NAME OF STREAM	Date App. Date Priority	Miner's Inches	In Use	NAME OF DITCH (Water Delivered By)	No.	R/F	Present Irr. Acres	Irrigable Acres
*	AARON SHOOTSFIRST	BADGER CR.	1969-70	N.G	No	SHOOTSFIRST RES	1	R		

NOTE: R—Denotes Regular Irrigation. F—Flood Irrigation.

Adequate Supply: Yes..... No..... Explain

Remarks

* INTENTIONS ARE TO BUILD A RES. ACROSS BADGER CR. NOT NECESSARILY TO HOLD BACK WATER BUT TO DISTRIBUTE WATER ON LAND SHOWN AS FUTURE IRR. IN THE PHOTOS.

MR. WOOD PUTS MR. WOOD PUTS UP SHOOTSFIRST'S HAY.

River Basin MISSOURI

Also in: Plat No. Twp. Rge.	Plat No. Twp. Rge.	Plat No. Twp. Rge.
Plat No. Twp. Rge.	Plat No. Twp. Rge.	Plat No. Twp. Rge.

Information From:

JACKWOOD

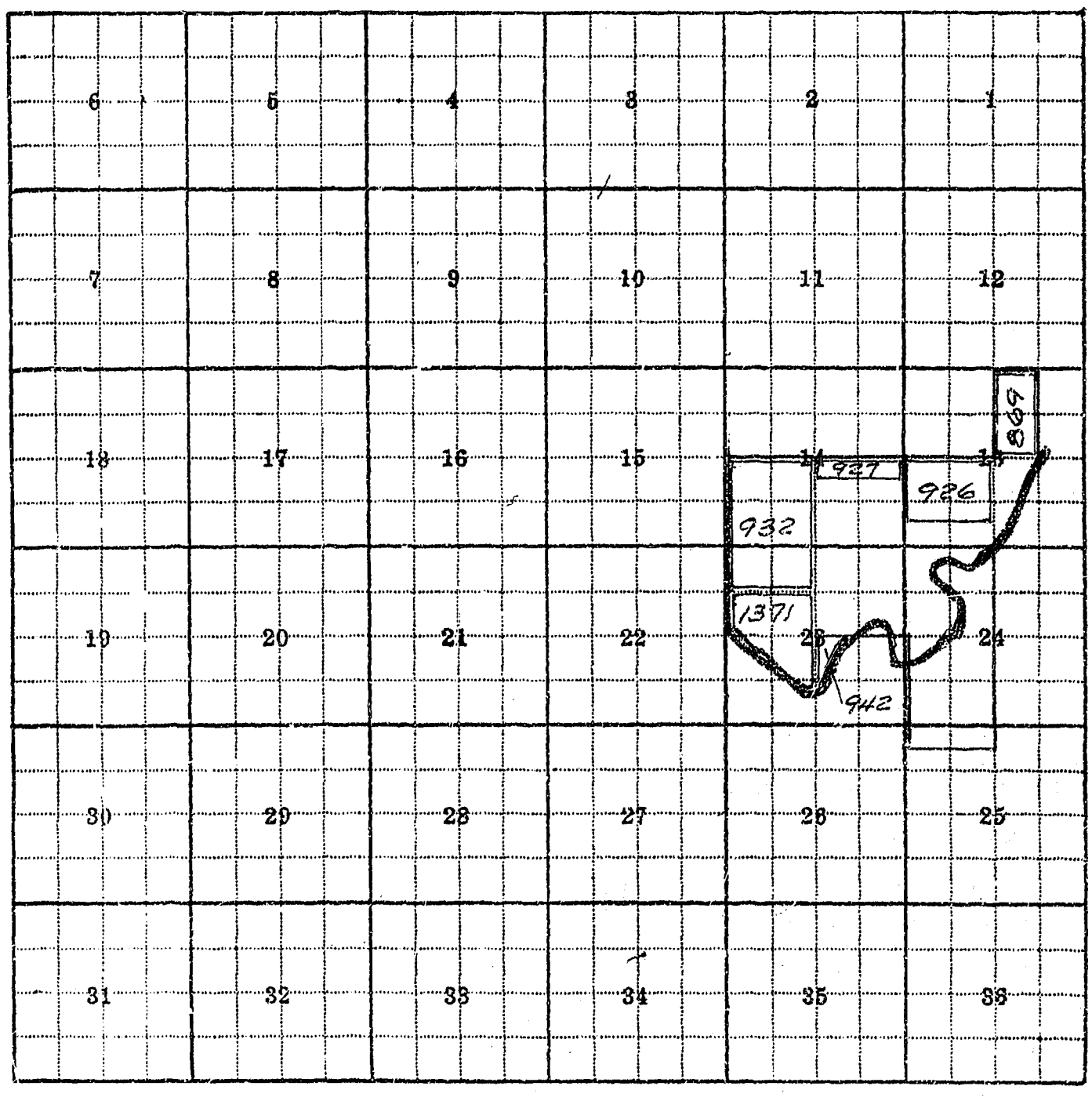

Land Ownership TRACTS 37, ALLOT.# ARE INDIAN LAND - BAL. IS PATENTED

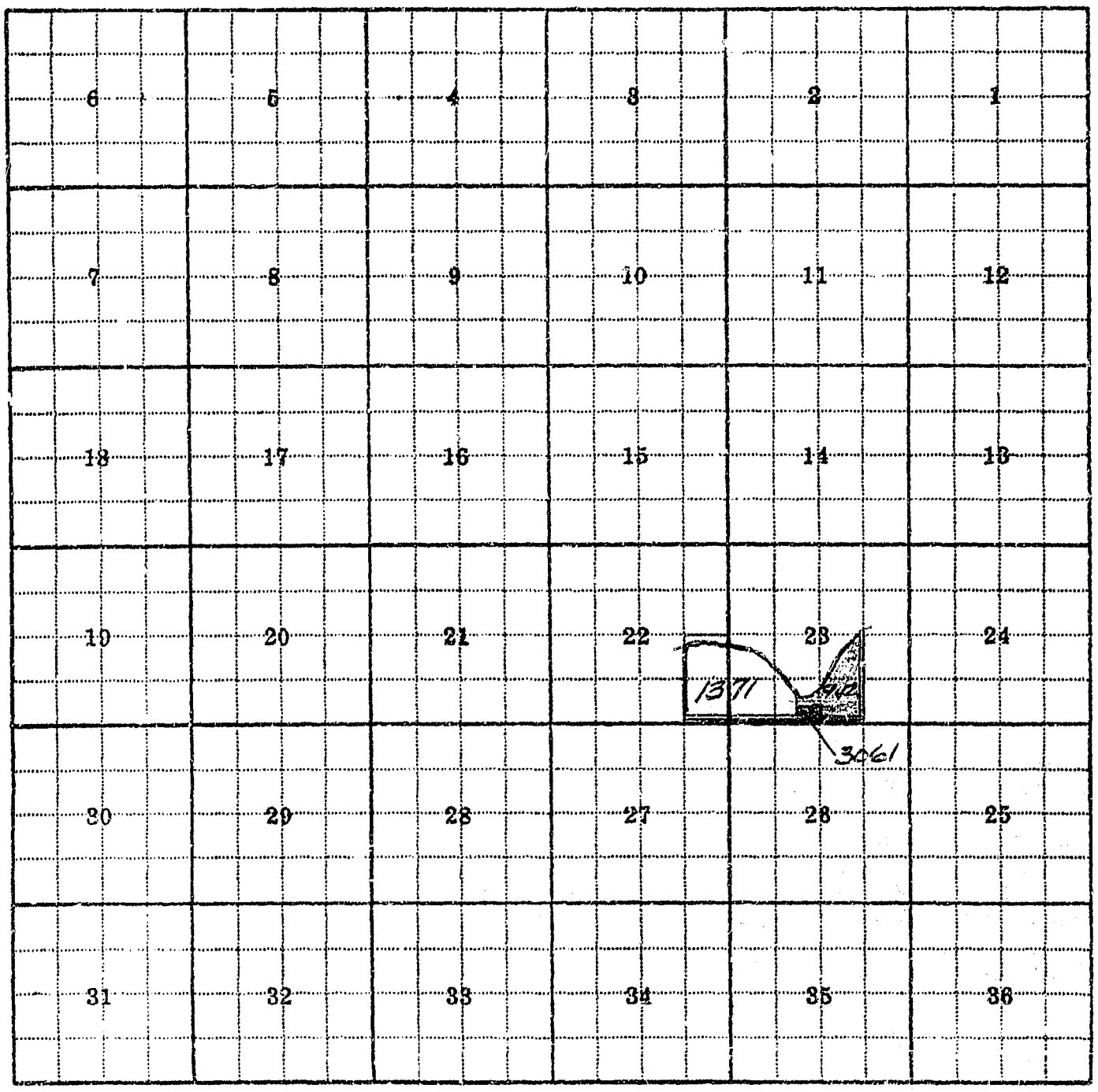

Land Ownership

F-1-A

County GLACIER

T 31N R 9W Plat No. 67

Farm Checked: Date 9-12-65

MONTANA WATER RESOURCES BOARD

Water Resources Survey

Photo No. 266-86

By B. POAD

Legal Land Owner JAMES KITTSON Address BROWNING

Operator ..... Address "

Water is delivered by:— 1. Private System, 2. Ditch Company; 3. State Project; 4. Federal Project; 5. Irrigation District

App. No. Decree No.	NAME OF APPROPRIATOR TO WHOM DECREED	NAME OF STREAM	Date App. Date Priority	Miner's Inches	In Use	NAME OF DITCH (Water Delivered By)	No.	R/F	Present Irr. Acres	Irrigat Acre
No. IRR.										

NOTE: R—Denotes Regular Irrigation. F—Flood Irrigation.

Adequate Supply: Yes..... No..... Explain.....

Remarks.....

ACCOT. #	S-T-R	PL. OF USE	IRR.	PX.
428	25-31-9	NENE	4.0	—
505	"	SWNE	20.0	—
511	"	SENE	26.0	—
945	"	NESE	4.0	—
503	"	NWSE	13.0	—
485	"	SWSE	10.0	—
942	"	SESE	5.0	—

River Basin MISSOURI

Also in: Plat No.	Twp.	Rge.	Plat No.	Twp.	Rge.	Plat No.	Twp.	Rge.
Plat No.	Twp.	Rge.	Plat No.	Twp.	Rge.	Plat No.	Twp.	Rge.

Information From:

JAMES KITTSON

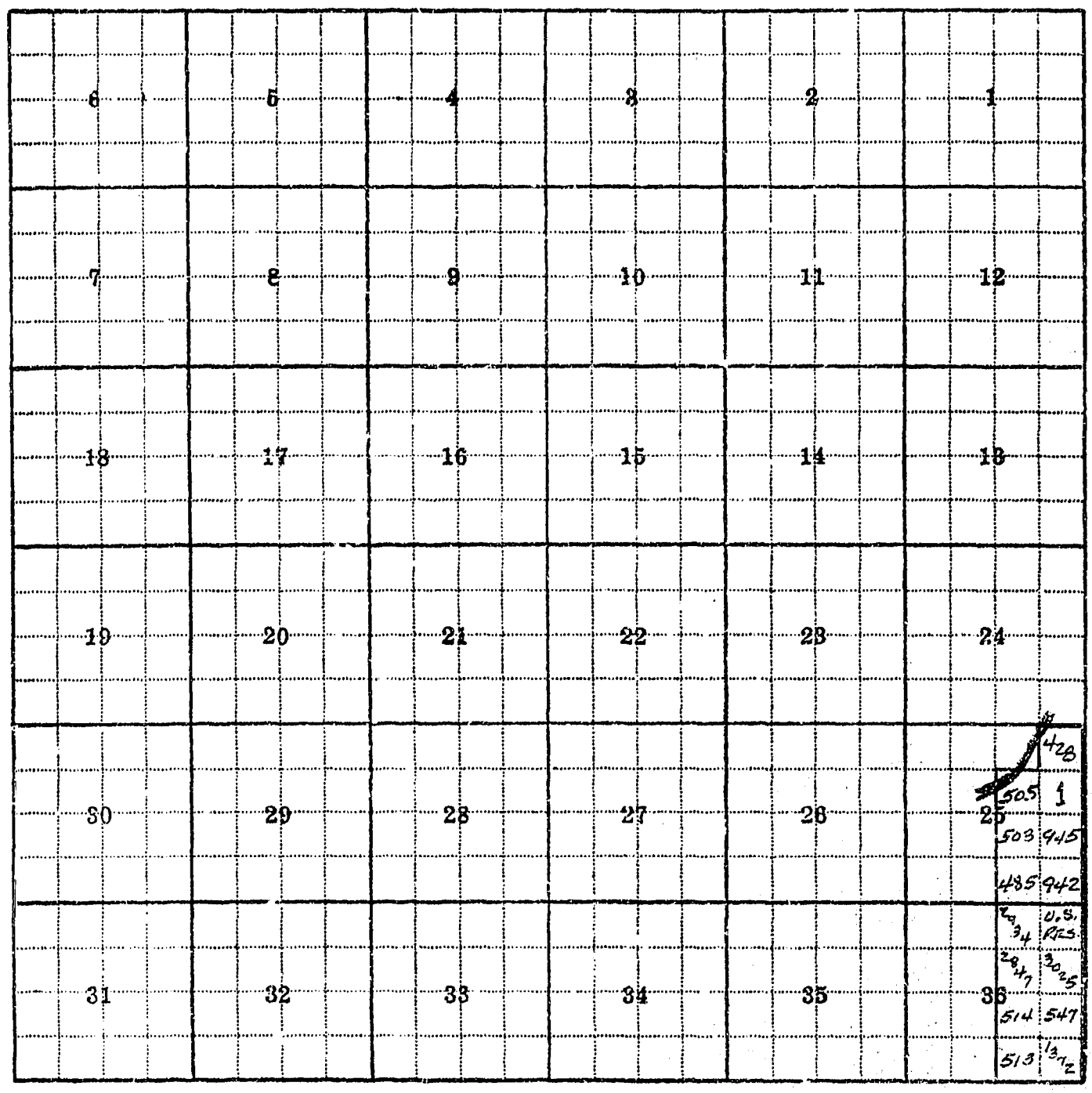

Land Ownership TRACTS W/ ALLOT.T ARE INDIAN LAND - BAL. IS PATENTED 1- U.S.A.

F-1-A

County GLACIER

Farm Checked: Date 9-11-68

By B. BOAD

T. 31N R. 9W Plat No. 67

Photo No 266-113, 266-115

MONTANA WATER RESOURCES BOARD

Water Resources Survey

Legal Land Owner IRA PERKINS Address BROWNING

Operator Address

Water is delivered by:— 1. Private System; 2. Ditch Company; 3. State Project; 4. Federal Project; 5. Irrigation District

App. No. Decree No.	NAME OF APPROPRIATOR TO WHOM DECREED	NAME OF STREAM	Date App. Date Priority	Miner's Inches	In Use	NAME OF DITCH (Water Delivered By)	No.	R/F	Present Irr. Acres	Irrigable Acres
NO IRR.										
			ALLOT.#	S-T-R		PLACE USE	IRR	PX.		
			804	5-31-9		N½N½SWNESENESWNE	—	2.0		
			804	"		SENE	—	21.0		
			821	"		SWNW	—	17.0		
			821	"		W½W½SENW	—	5.0		
			831	"		E½E½W½SENW	—	—		
			831	"		E¾ S½NW	—	13.0		
			834	"		N⅝ E½NESW	—	3.2		
			804	"		W⅜ NESE	—	1.0		
			804	"		E⅜ NWSE	—	5.0		
			819	"		W½W½E½NWSE, NWNWSE, E½E½SWNWSE	—	9.0		
			819	"		S½SWNE, S½NWSWNE, SWNESWNE	—	20.0		
			819	"		N½S½S½SWNE, N½S½SWNE, S½NWSWNE, SWNESWNE	—	—		
			819	"		S½S½S½SWNE	—	—		

NOTE: R—Denotes Regular Irrigation. F—Flood Irrigation.

Adequate Supply: Yes..... No..... Explain.....

Remarks

ALLOT.#	S-T-R	PLACE USE	IRR.	PX.
794	3-31-9	E½E½NWNE-LOT 5	—	3.02
801	"	W½E½NWNE-LOT 6	—	1.0
801	"	W½NWNE	—	—
800	"	NENW-LOT 3	—	30.0
799	"	NWNW-LOT 4	—	13.0
802	4-31-9	NENW-LOT 3	—	26.0
805	"	W½NW	—	—
"	"	NWNW-LOT 4	—	12.0
"	"	SWNW	—	6.2
802	"	SENW	—	8.0
804	5-31-9	NENE-LOT 1	—	5.0

River Basin

Also in: Plat No.	Twp.	Rge.	Plat No.	Twp.	Rge.	Plat No.	Twp.	Rge.
Plat No.	Twp.	Rge.	Plat No.	Twp.	Rge.	Plat No.	Twp.	Rge.

Information From:

EARL SHOOR & JOHN PERKINS
(NEIGHBOR) (BROTHER)

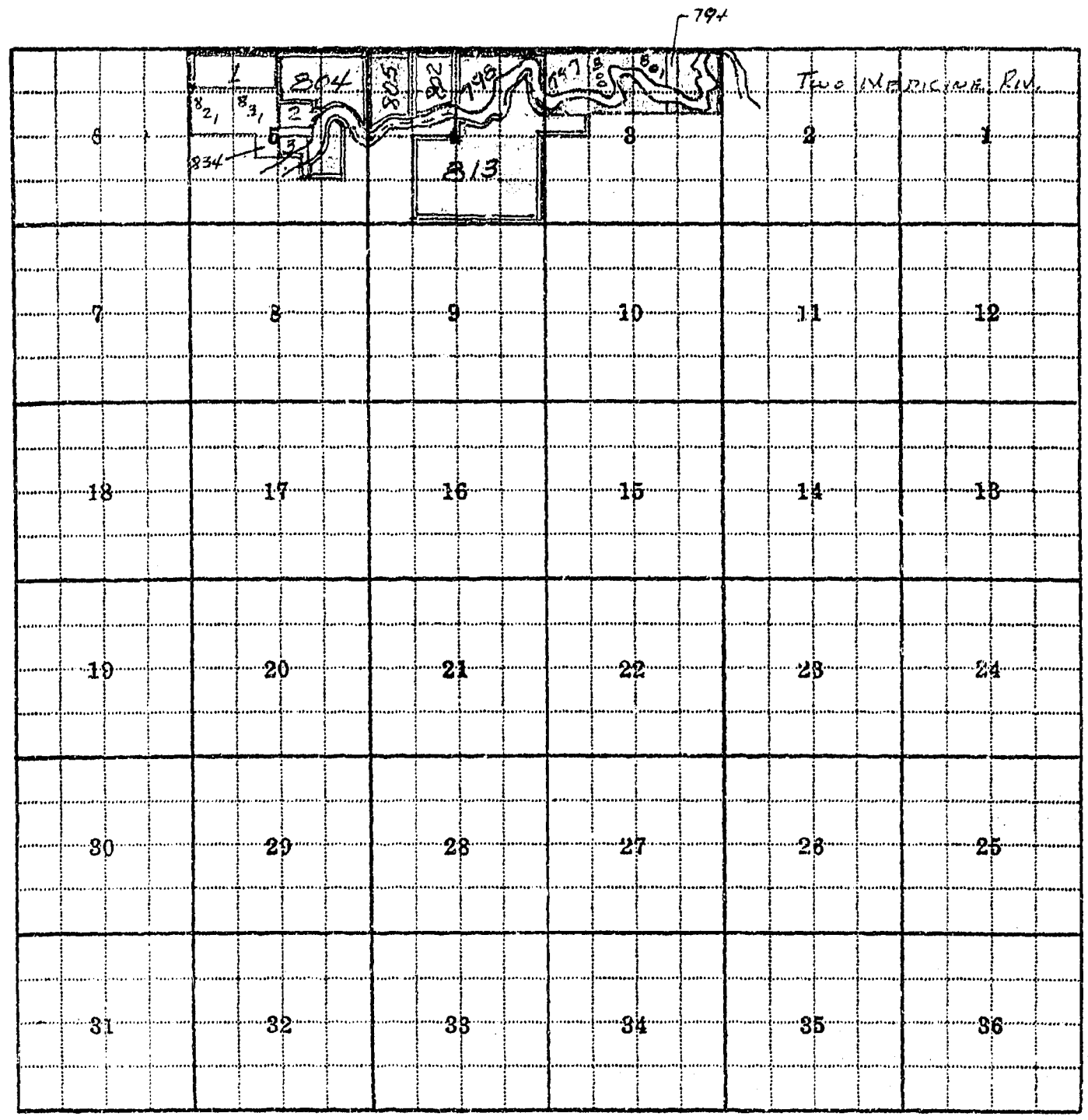

Land Ownership: TRACTS OF ALLOT. ARE INDIAN LAND - BAL. IS PATENTED
1 - EARL SHOOK 2 - ROSE GRANT 3 - MELVIN DE RUWE