F-1-A

Band Copy

County GALLATIN

Farm Checked: Date 9-3-68

By DUANE SMITH

MONTANA WATER RESOURCES BOARD

Water Resources Survey

T. 33 N. R. 10 W. Plat No. 48

Photo No. 466-213 & 211

Legal Land Owner FRED AND THEDA STONE * Address BOX 296, BROWNING, MONTANA

Operator SAME Address SAME

Water is delivered by:— (1.) Private System; 2. Ditch Company; 3. State Project; 4. Federal Project; 5. Irrigation District

App. No. Decree No.	NAME OF APPROPRIATOR TO WHOM DECREED	NAME OF STREAM	Date App. Date Priority	Miner's Inches	In Use	NAME OF DITCH (Water Delivered By)	No.	R/F	Present Irr. Acres	Irrigable Acres
1-79	H.C. JOHNSON	WILLOW CREEK	7-14-22	200	YES	STONE DITCHES	1	R	62	—

NOTE: R—Denotes Regular Irrigation. F—Flood Irrigation.

Adequate Supply: Yes ..... No ..... Explain * SEE OTHER SIDE

Remarks

River Basin MISSOURI

Also in: Plat No. 57	Twp. 32N	Rge. 10W	Plat No.	Twp.	Rge.	Plat No.	Twp.	Rge.
Plat No.	Twp.	Rge.	Plat No.	Twp.	Rge.	Plat No.	Twp.	Rge.

Information From:

FRED STONE

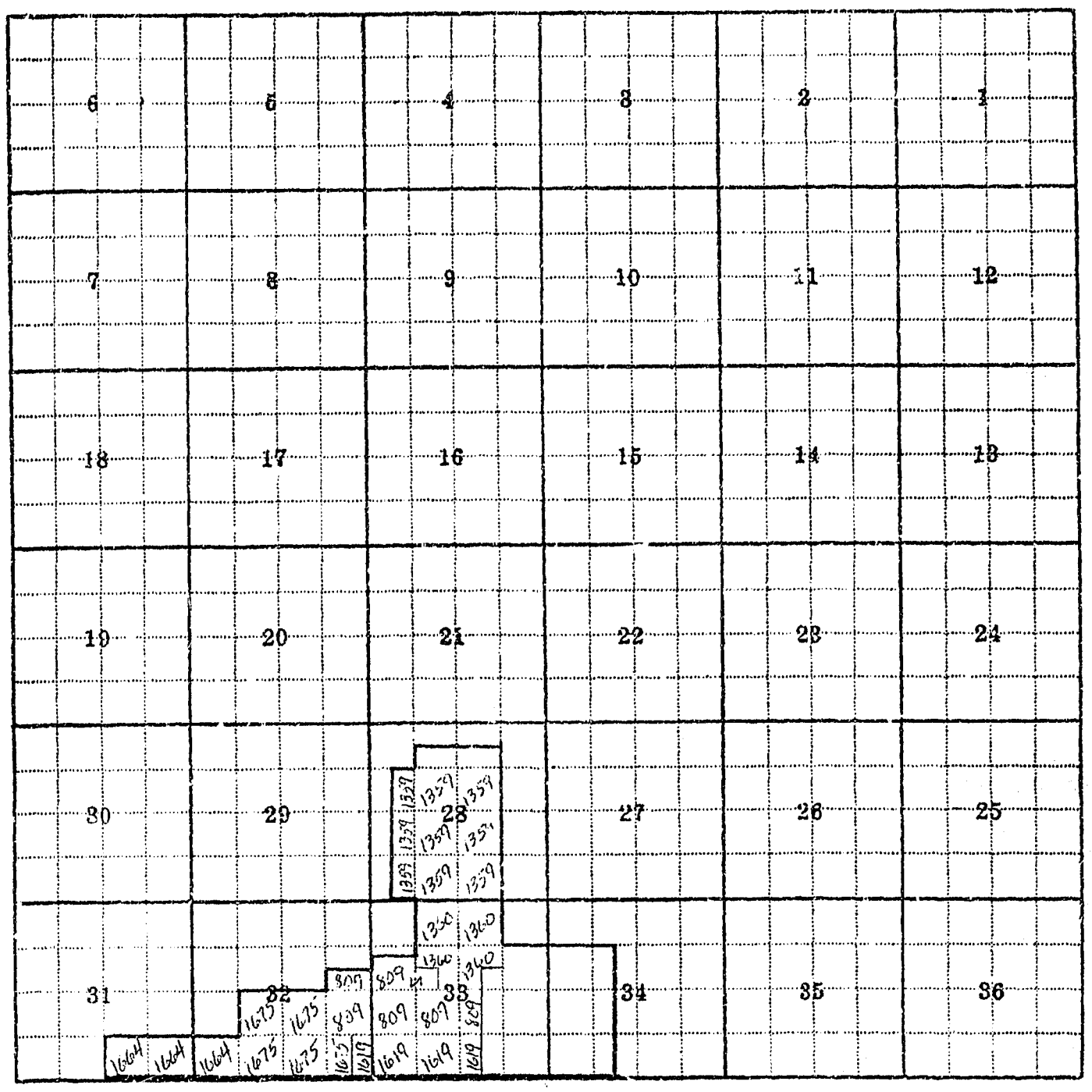

Land Ownership * TRACTS THAT SHOW ALLOTMENT NUMBERS ARE INDIAN LAND; THE BALANCE IS PATENTED.

F-1-A

SENT COPY
TO: JENKO RANCH CO.
BOX 638
BROWNING, MONTANA

County CHOUTEAU

Farm Checked: Date 8-28-68

By DUANE SMITH

MONTANA WATER RESOURCES BOARD

Water Resources Survey

T 33N R 10W Plat No. 48

Photo No. 116 116 & 118

Legal Land Owner FINLEY RANCH CO. INC. **** Address 111 2ND AVE. SW CUT BANK, MONT.

Operator SAME Address SAME

Water is delivered by:— (1.) Private System; 2. Ditch Company; 3. State Project; 4. Federal Project; 5. Irrigation District

App. No. Decree No.	NAME OF APPROPRIATOR TO WHOM DECREED	NAME OF STREAM	Date App. Date Priority	Miner's Inches	In Use	NAME OF DITCH (Water Delivered By)	No.	R/F	Present Irr. Acres	Irrigable Acres
1-435	FINLEY RANCH CO.	CUT BANK RIVER	12-19-61	2000	*					
1-337	FINLEY RANCH CO.	CUT BANK CREEK	8-3-52	200	YES (DT)	** FINLEY DITCH	1	R	222	—
1-429	FINLEY RANCH CO.	FINLEY SPRING CR. #1	7-31-67	ALL	YES	FINLEY PIPE & DITCH	1	R	14	—
*** 1-335	FINLEY RANCH CO.	CUT BANK CR.	8-3-52	1000	YES (PA)	FINLEY DITCH	1	R	25	26 PX

NOTE: R—Denotes Regular Irrigation. F—Flood Irrigation.

Adequate Supply: Yes..... No..... Explain **** SEE OTHER SIDE

Remarks * 1-435 IS AN ASSIGNMENT OF 300 MINERS INCHES OF APP #1-337 & ALL OF APP #1-429 & 1-431 (FINLEY SPRING CR #1 & #2) TO DEL COUNTY. THIS WAS RECORDED BECAUSE OF A PROPOSED SALE OF THE RANCH, WHICH WAS NEVER COMPLETED.

** 1-337 IS USED ON FINLEY RANCH CO. IN SEC. 32, T34N-R10W. THIS SAME P.O.D. AND SYSTEM IS USED BY ROY HAGERTY & FRED JOHNSON.

*** THE INTENDED PLACE OF USE FOR THIS APPROPRIATION IS ALL IN T34N-R10W (SECS. 26, 27 & 28); HOWEVER THE P.O.D. BEST FITS THE FINLEY IRR. SYSTEM IN THIS TWP. & IS ALSO USED IN SECTIONS 34 & 35 OF T34N-R10W. THIS P.O.D. IS SUPPOSED TO COME OUT OF THE NORTH BANK, BUT ACTUALLY COMES FROM THE SOUTHEAST. FRED JOHNSON ALSO USES THIS SYSTEM. FINLEY HAS A SUB-IRR. DITCH COMING FROM THE MAIN DITCH IN SW SEC. 4. THAT RUNS INTO A GRAVEL PIT. THIS PROCEDURE, ACCORDING TO FINLEY ACTUALLY CONTROLS THE WATER TABLE IN HIS HAY MEADOWS; THE PX IN SEC. 4 IS NO LONGER IRR. BECAUSE OF ROUGH TERRAIN & LOW PRODUCTION.

River Basin MISSOURI

Also in:								
Plat No. 58	Twp. 34N	Rge. 10W	Plat No.	Twp.	Rge.	Plat No.	Twp.	Rge.
Plat No. 57	Twp. 32N	Rge. 10W	Plat No.	Twp.	Rge.	Plat No.	Twp.	Rge.

Information From:

RAY FINLEY, PRES.

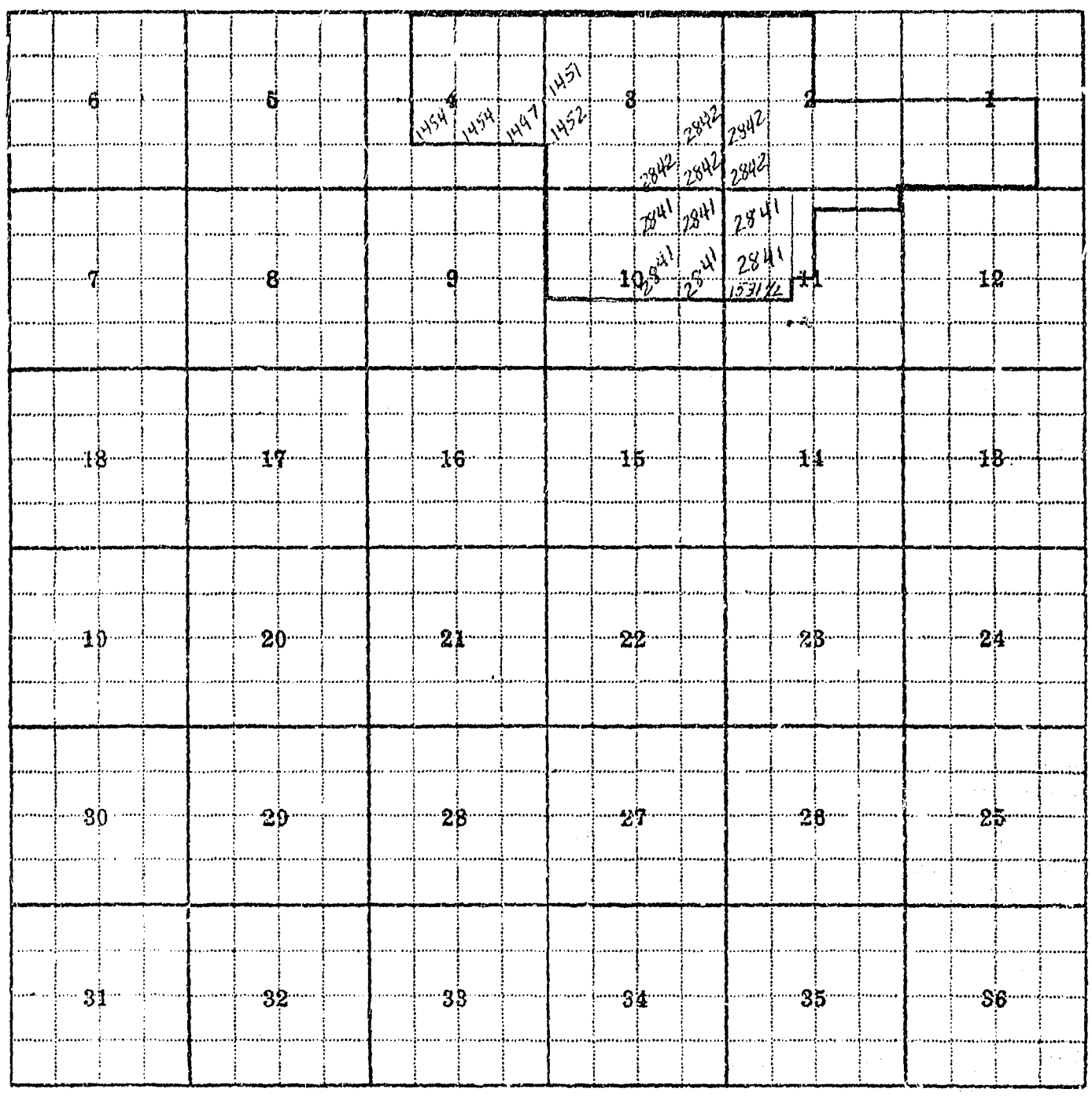

Land Ownership TRACTS THAT SHOW ALLOTMENT NUMBERS ARE INDIAN LAND, THE BALANCE IS PATENTED

F-1-A

County GLACIER

Farm Che ed: Date 3-20-68

By AL SMITH

MONTANA WATER RESOURCES BOARD

Water Resources Survey

T 33N R 9W Plat No. 49

Photo No. 466-110, 112, & 149

Legal Land Owner RAY SKIERKA Address CUT BANK, MONTANA

Operator SAME Address SAME

Water is delivered by:— (1.) Private System; 2. Ditch Company; 3. State Project; 4. Federal Project; 5. Irrigation District

App. No. Decree No.	NAME OF APPROPRIATOR TO WHOM DECREED	NAME OF STREAM	Date App. Date Priority	Miner's Inches	In Use	NAME OF DITCH (Water Delivered By)	No.	R/F	Present Irr. Acres	Irrigable Acres
1-341	SKIERKA, JOHN, ALBERT * & FRANK	WILLOW CREEK	6-19-63	200	YES	SKIERKA PUMP, DITCHES & SPRINKLER	1	R	77	—

NOTE: R—Denotes Regular Irrigation. F—Flood Irrigation.

Adequate Supply: Yes..... No..... Explain.....

Remarks.....

* PLANS TO SPRINKLE IRRIGATE THE E½SESW, SEC. 3, E½NENW, NWNE, SEC. 10, WITH WATER FROM WILLOW CREEK SHOWN AS FUTURE IRRIGATION ON PHOTO 466-112. IS UNDECIDED AS TO WHERE HE MAY PUT A PUMP TO IRRIGATE THIS.

River Basin MISSOURI RIVER

Also in: Plat No. Twp. Rge.	Plat No. Twp. Rge.	Plat No. Twp. Rge.
Plat No. Twp. Rge.	Plat No. Twp. Rge.	Plat No. Twp. Rge.

Information From: RAY SKIERKA

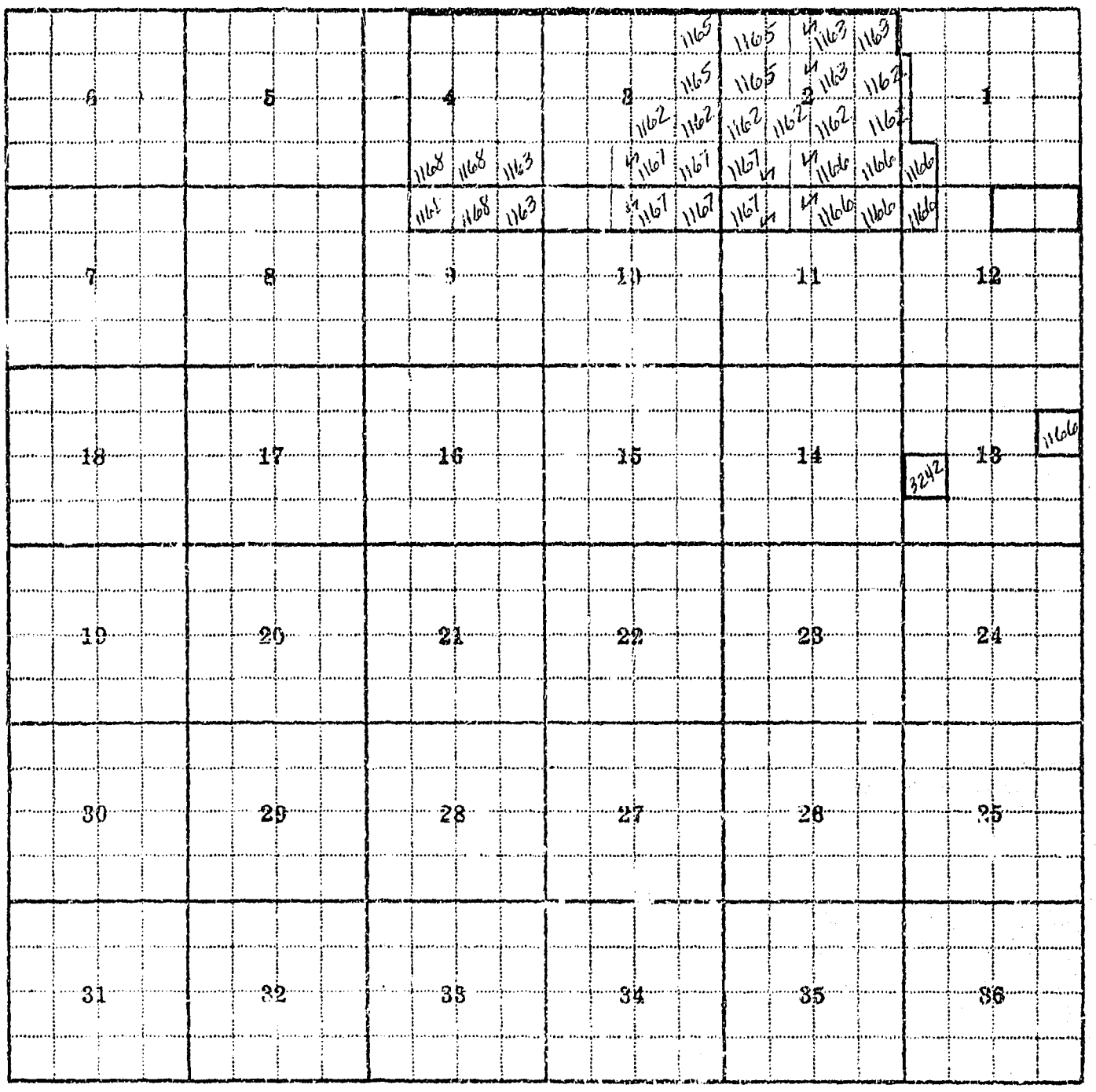

Land Ownership

F-1-A

County GALLATIN

T. 33 N. R. 9 W. Plat No. 49

Farm Checked: Date 8-23-68

MONTANA WATER RESOURCES BOARD

Water Resources Survey

Photo No. 466-207, 205, 145 AND 147

By AL SMITH

Legal Land Owner HERBERT FITZPATRICK Address BLACKFOOT, MONTANA

Operator SAME Address SAME

Water is delivered by:— 1. Private System; 2. Ditch Company; 3. State Project; 4. Federal Project; 5. Irrigation District

App. No. Decree No.	NAME OF APPROPRIATOR TO WHOM DECREED	NAME OF STREAM	Date App. Date Priority	Miner's Inches	In Use	NAME OF DITCH (Water Delivered By)	No.	R/F	Present Irr. Acres	Irrigable Acres
* A-362M	WILLIAM KIPP	WILLOW CREEK	9-25-02	320	100					

NOTE: R—Denotes Regular Irrigation. F—Flood Irrigation.

Adequate Supply: Yes..... No..... Explain.....

Remarks

* LISTED IN D.N.D. - WILLIAM KIPP DITCH SHOWN ON PHOTO 466-207

WILLIAM KIPP WAS HERBERT FITZPATRICKS FATHER. MR. FITZPATRICK SAID THESE DITCHES HAVE NOT BEEN USED FOR OVER 30 YEARS. MOST OF THE LAND ALONG WILLOW CREEK IS SWAMPY AND WET, AND ACCORDING TO FITZPATRICK SOME TYPE OF DRAINAGE SYSTEM WOULD HAVE TO BE BUILT TO DRAIN EXCESS WATER FROM FIELDS BEFORE IRRIGATING PRACTICES WOULD BE PRACTICAL.

River Basin MISSOURI RIVER

Also in: Plat No.	Twp.	Rge.	Plat No.	Twp.	Rge.	Plat No.	Twp.	Rge.
Plat No.	Twp.	Rge.	Plat No.	Twp.	Rge.	Plat No.	Twp.	Rge.

Information From:

HERBERT FITZPATRICK

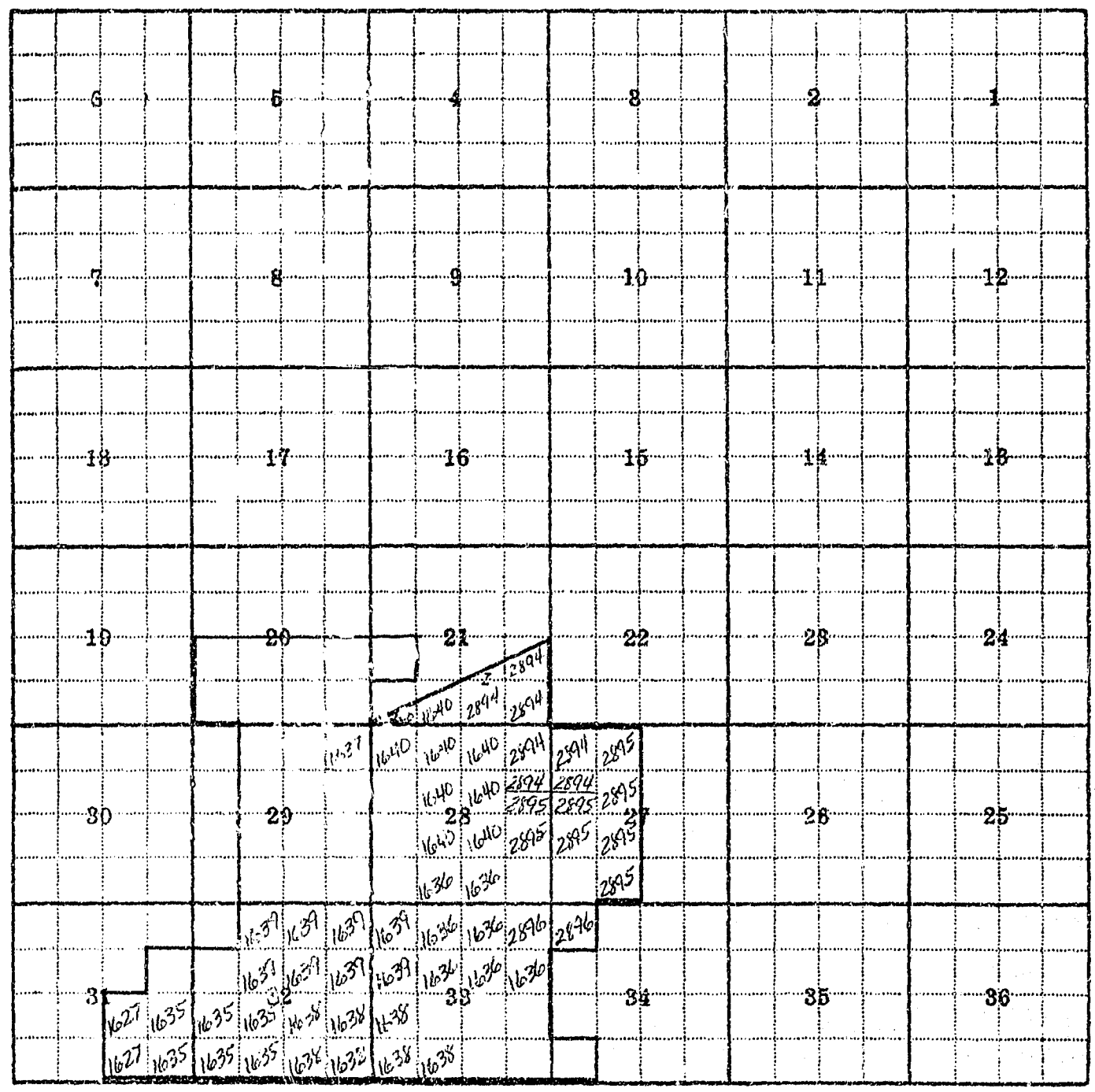

Land Ownership

F-1-A

County GLACIER

T. 33N R. 9W Plat No. 49

Farm Checked: Date 8-23-68

Photo No. 466-207, 145 & 147

By AL SMITH

MONTANA WATER RESOURCES BOARD

Water Resources Survey

Legal Land Owner PFIEFER BROTHERS Address BLACKFOOT, MONTANA

Operator SAME Address SAME

Water is delivered by:— 1. Private System; 2. Ditch Company; 3. State Project; 4. Federal Project; 5. Irrigation District

App. No. Decree No.	NAME OF APPROPRIATOR TO WHOM DECREED	NAME OF STREAM	Date App. Date Priority	Miner's Inches	In Use	NAME OF DITCH (Water Delivered By)	No.	R/F	Present Irr. Acres	Irrigable Acres
* A-326M	JOSEPH KIPP	WILLOW CREEK	5-1891	1000	NO					

NOTE: R—Denotes Regular Irrigation. F—Flood Irrigation.

Adequate Supply: Yes..... No..... Explain.....

Remarks.....

* LISTED IN D.N.D. - TRACE OF OLD JOSEPH KIPP DITCHES ARE SHOWN ON PHOTO 466-207

WILLIAM KIPP WAS HERBERT FITZPATRICKS FATHER. MR. FITZPATRICK SAID THESE DITCHES HAVE NOT BEEN USED FOR OVER 30 YEARS. MOST OF THE LAND ALONG WILLOW CREEK IS SWAMPY AND WET, AND ACCORDING TO MR. FITZPATRICK SOME TYPE OF DRAINAGE SYSTEM WOULD HAVE TO BE BUILT TO DRAIN EXCESS WATER FROM FIELDS BEFORE IRRIGATING PRACTICES WOULD BE PRACTICAL.

River Basin MISSOURI RIVER

Also in: Plat No. 58 Twp. 33N Rge. 9W	Plat No..... Twp..... Rge.....	Plat No..... Twp..... Rge.....
Plat No..... Twp..... Rge.....	Plat No..... Twp..... Rge.....	Plat No..... Twp..... Rge.....

Information From:

HERBERT FITZPATRICK (NEIGHBOR)

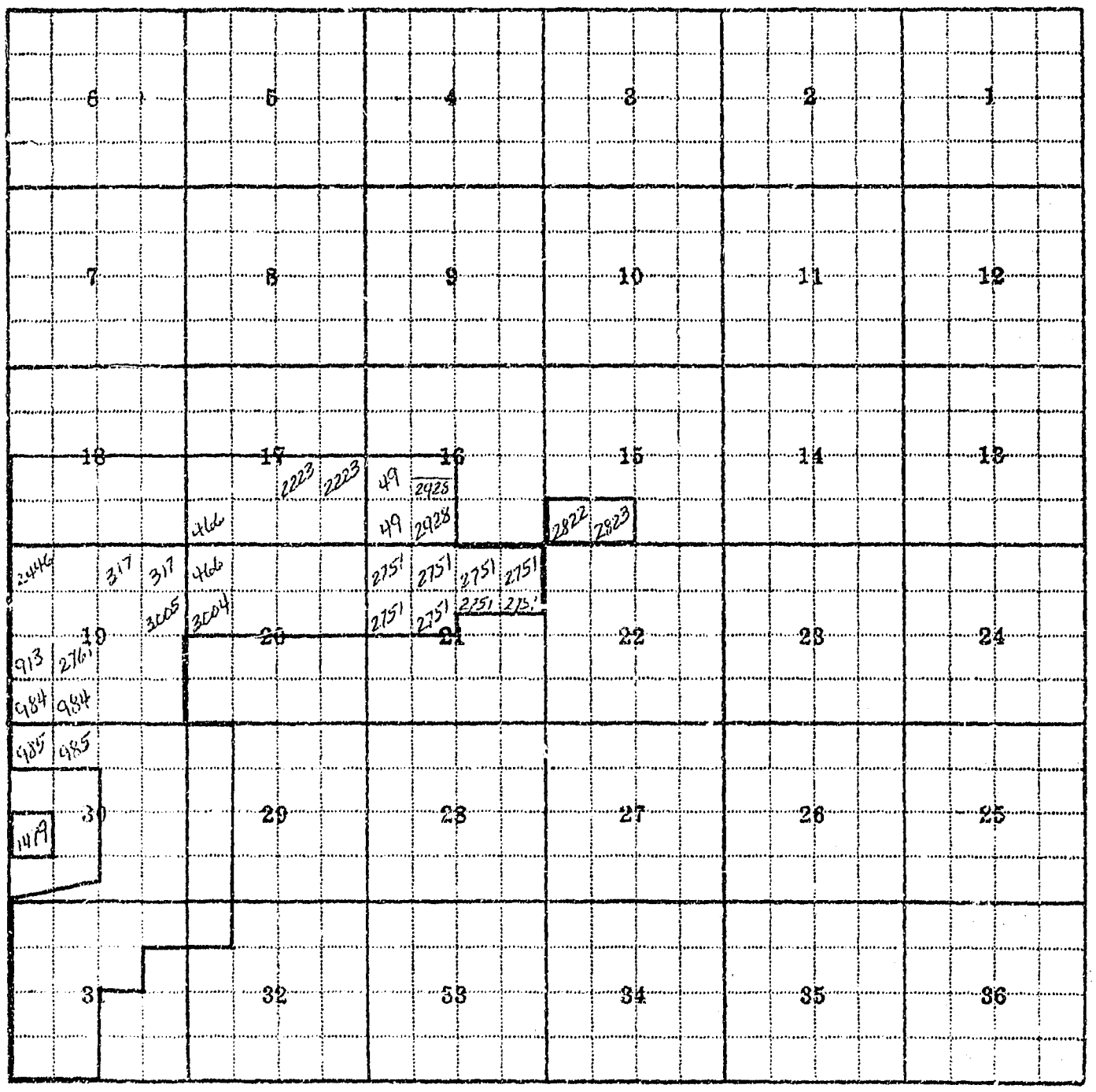

Land Ownership

F-1-A

County GLACIER

Farm Checked: Date 8-20-68

By AL SMITH

T. 33N. R. 9W. Plat No. 49

Photo No. 660-112, 149, & 147

MONTANA WATER RESOURCES BOARD

Water Resources Survey

Legal Land Owner BRIAN CONNOLLY Address BLACKFOOT, MONTANA

Operator CHAS. CONNOLLY Address SAME

Water is delivered by:— (1.) Private System; 2. Ditch Company; 3. State Project; 4. Federal Project; 5. Irrigation District

App. No. Decree No.	NAME OF APPROPRIATOR TO WHOM DECREED	NAME OF STREAM	Date App. Date Priority	Miner's Inches	In Use	NAME OF DITCH (Water Delivered By)	No.	R/F	Present Irr. Acres	Irrigable Acres
1-7	BRIAN CONNOLLY	2 SPRINGS UNNAMED & WILLOW CR	JUNE 30, 19	4000	NO					
A-354M	MARY HIGGINS	WILLOW CREEK	6-1-99	300	YES	HIGGINS (CONNOLLY) DAM AND DITCH	1	R	19	—

NOTE: R—Denotes Regular Irrigation. F—Flood Irrigation.

Adequate Supply: Yes ..... No ..... Explain .....

Remarks

* LISTED IN N.I.D. — CONNOLLY IS USING OLD HIGGINS DITCH FOR IRRIGATION IN THE NESW, SWNE, SEC. 10, T33N-R9W

River Basin MISSOURI RIVER

Also in: Plat No. ..... Twp. ..... Rge.	Plat No. ..... Twp. ..... Rge.	Plat No. ..... Twp. ..... Rge. .....
Plat No. ..... Twp. ..... Rge.	Plat No. ..... Twp. ..... Rge.	Plat No. ..... Twp. ..... Rge. .....

Information From:

CHAS. CONNOLLY (SON)

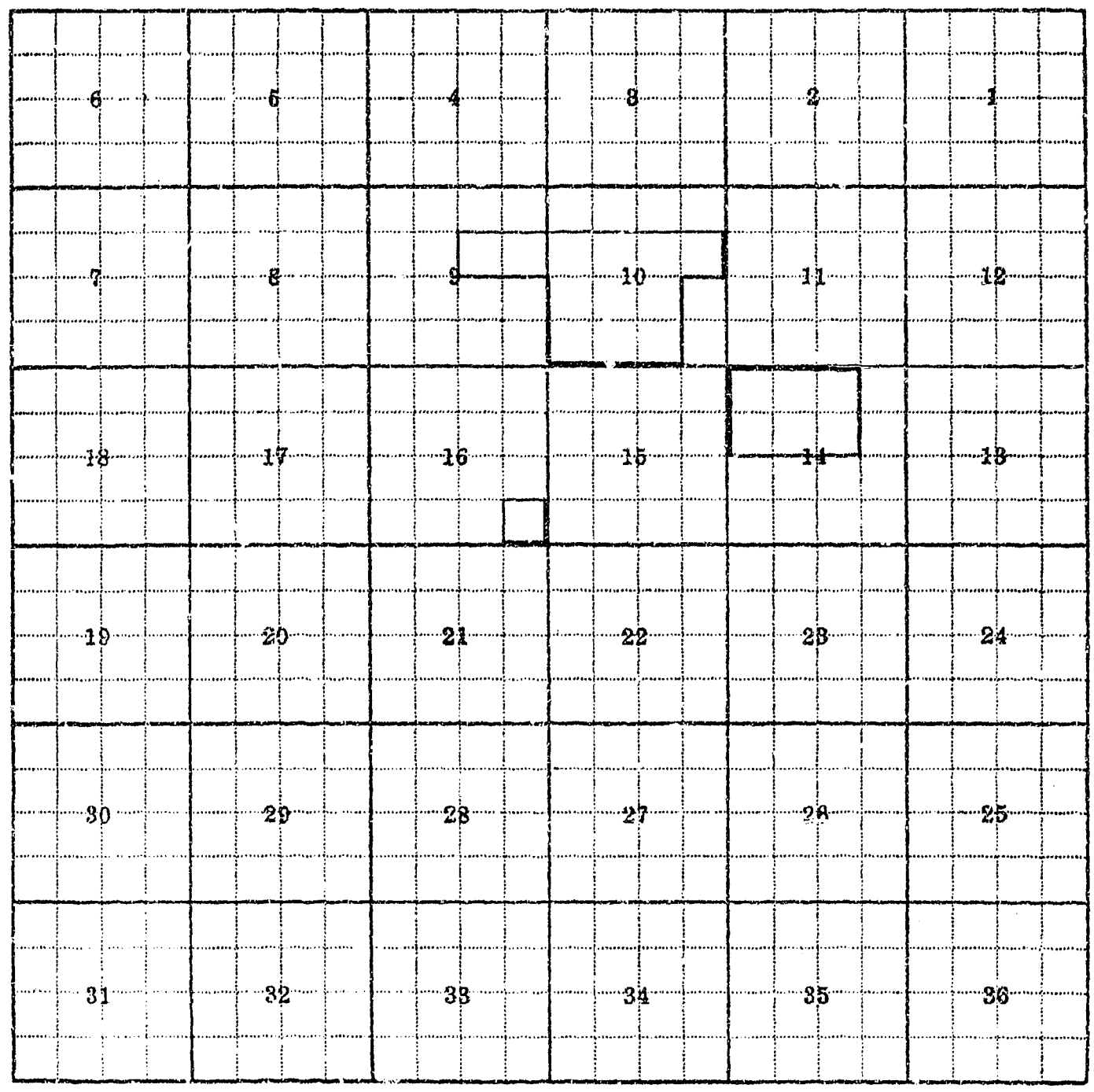

Land Ownership.....

.....

.....

1 OF 3

F-1-A

County GLACIER

T. 33 N. R. 8 W. Plat No. 50

Farm Checked: Date AUG. 23, 1968

MONTANA WATER RESOURCES BOARD

Water Resources Survey

Photo No. 466-104, 106, 108, 153 AND 155

By N. COOPER

Legal Land Owner SMITH & SMITH * (FORM #1) Address BOX 398, CUT BANK, MONTANA

Operator C. W. & ROBERT SMITH (FATHER AND SON) Address SAME

Water is delivered by:— 1. Private System; 2. Ditch Company; 3. State Project; (4.) Federal Project; 5. Irrigation District

App. No. Decree No.	NAME OF APPROPRIATOR TO WHOM DECREED	NAME OF STREAM	Date App. Date Priority	Miner's Inches	In Use	NAME OF DITCH (Water Delivered By)	No.	R/F	Present Irr. Acres	Irrigable Acres
PROJ.	USA	TWO MEDICINE CREEK			YES	TWO MEDICINE CANAL LATERAL "V"	4	R	105	131

NOTE: R—Denotes Regular Irrigation. F—Flood Irrigation.

Adequate Supply: Yes..... No..... Explain.....

Remarks.....

* SEE OTHER SIDE

** ALLOTMENTS LISTED ON SMITH & SMITH FORMS 2 & 3

PAGE 1 OF 3

River Basin MISSOURI

Also in: Plat No. 50 Twp. 34N Rge. 8W	Plat No. 51 Twp. 33N Rge. 7W	Plat No. ..... Twp. ..... Rge. .....
Plat No. 41 Twp. 34N Rge. 7W	Plat No. ..... Twp. ..... Rge.	Plat No. ..... Twp. ..... Rge. .....

Information From: ROBERT SMITH

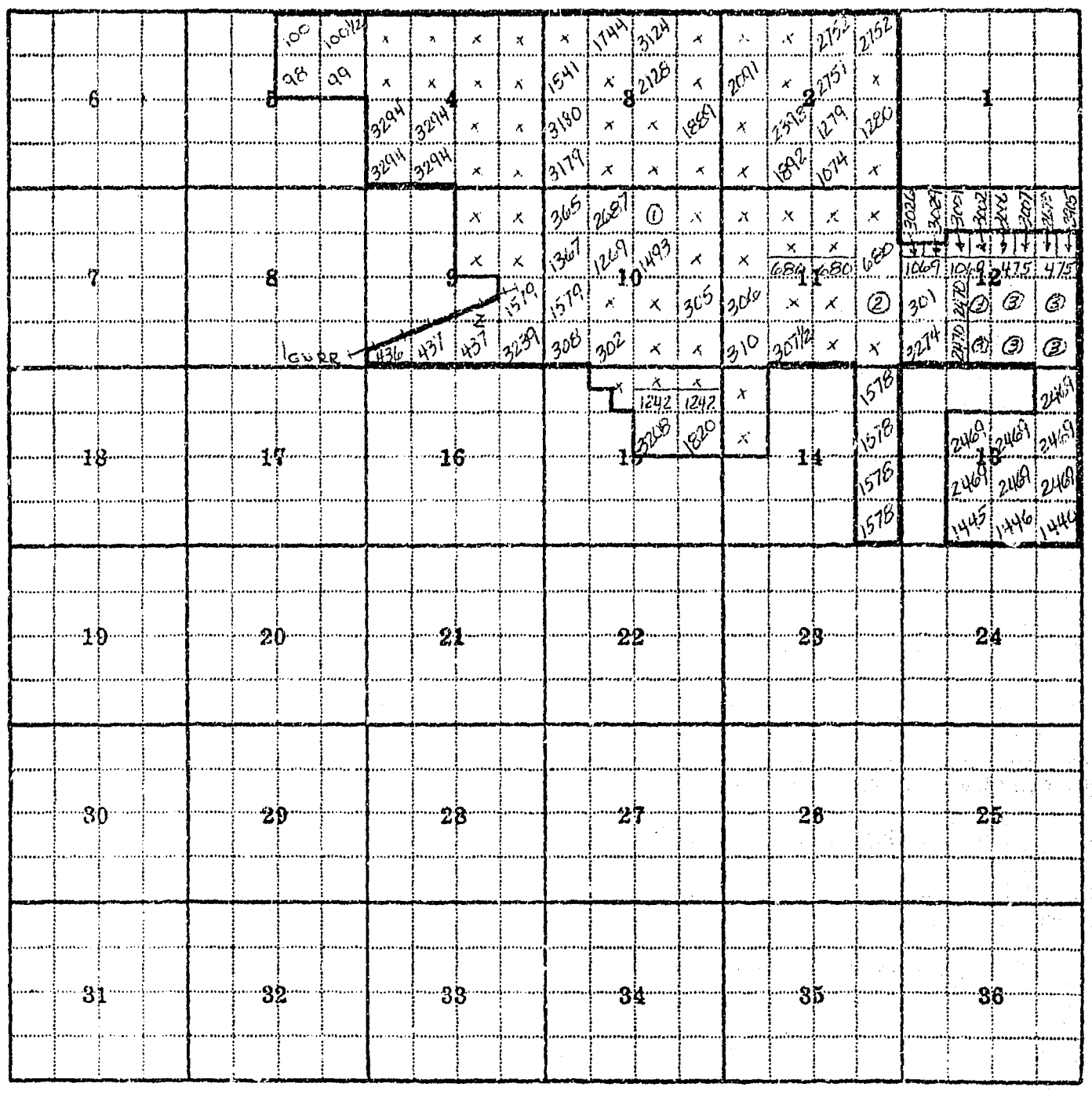

① ROSEMARY HUFF
② J. W. SMITH (½ I
③ MERLIN CRAWFOR

Land Ownership TRACTS THAT SHOW ALLOTMENT NUMBERS ARE INDIAN LAND, THE BALANCE IS PATENTED.

2 OF 3

F-1-A

County.....

Farm Checked: Date.....

By.....

T.....R..... Plat No.....

Photo No.....

.....

MONTANA WATER RESOURCES BOARD

Water Resources Survey

Legal Land Owner SMITH & SMITH (FORM #2) Address.....

Operator..... Address.....

Water is delivered by:— 1. Private System; 2. Ditch Company; 3. State Project; 4. Federal Project; 5. Irrigation District

App—No. Decree—No. (APPL. NO.)	NAME OF APPROPRIATOR TO WHOM DECREED (USER)	NAME OF STREAM	Date App. Date Priority (PLACE OF USE)	Miner's Inches (S-T-R)	In Use (IRR.)	NAME OF DITCH (Water Delivered By) (POT. IRR.)	No.	R/F	Present Irr. Acres	Irrigable Acres
2409	SMITH & SMITH	SE SE	2-33-8	0	38					
2409	SMITH & SMITH	NW NE	11-33-8	0	2					
2297	CLAIRE P. SMITH	NE NW (LOT 3)	2-33-8	3	0					
1891	CLAIRE P. SMITH	SE NW	2-33-8	16	0					
2751	V. MAX & COLE WEATHER	SW NE	2-33-8	0	22					
2398	STEPHAN MADMAN #2	NE SW	2-33-8	0	26					
1894	MIKE MADMAN	NW SW	2-33-8	0	14.4					
1892	STEPHAN MADMAN #1	SE SW	2-33-8	0	28					
1280	CLAIRE P. SMITH	NE SE	2-33-8	0	40					
1279	CLAIRE P. SMITH	NW SE	2-33-8	0	40					
1419	CLAIRE P. SMITH	SE NE	2-33-8	33	0					
1674	SMITH & SMITH	SW SE	2-33-8	0	35					
1543	ARTHUR PARDUE	LOT 4 (NW NW)	3-33-8	0	6					
1540	C. W. SMITH	LOT 1 (NE NE)	4-33-8	0	17					
1540	C. W. SMITH	LOT 2 (NW NE)	4-33-8	0	18					

NOTE: R—Denotes Regular Irrigation. F—Flood Irrigation.

Adequate Supply: Yes..... No..... Explain.....

Remarks.....

* MORE DIVERTMENTS LISTED ON SMITH & SMITH FORM #3

PAGE - 2 OF 3

River Basin.....

Also in: Plat No..... Twp..... Rge.....	Plat No..... Twp..... Rge.....	Plat No..... Twp..... Rge.....
Plat No..... Twp..... Rge.....	Plat No..... Twp..... Rge.....	Plat No..... Twp..... Rge.....

Information From:

.....

3 OF 3

F-1-A

County..... T..... R..... Plat No.....

Farm Checked: Date..... Photo No.....

By.....

MONTANA WATER RESOURCES BOARD

Water Resources Survey

Legal Land Owner SMITH & SMITH (FORM #3) Address.....

Operator..... Address.....

Water is delivered by:— 1. Private System; 2. Ditch Company; 3. State Project; 4. Federal Project; 5. Irrigation District

ALLOT ~~App. No. Decree No.~~	USER ~~NAME OF APPROPRIATOR TO WHOM DECREED~~	PLACE OF USE ~~NAME OF STREAM~~	S-T-R ~~Date App. Date Priority~~	DIR ~~Miner's Inches~~	RATE ~~In Use~~	~~NAME OF DITCH (Water Delivered By)~~	~~No.~~	~~R/F~~	~~Present Irr. Acres~~	~~Irrigable Acres~~
1540	J.W. SMITH	LOT 3 (NE NW)	4-33-8	0	2					
2409	SMITH & SMITH	NE NE	11-33-8	0	6					
2091	MARY D. RIBERIA	SW NE	2-33-8	0	12					
1889	JAMES GERARD	NE SE	3-33-8	0	3					
2752	CLAIRE P. SMITH	NE NE (LOT 1)	2-33-8	19	0					
2752	CLAIRE P. SMITH	NW NE (LOT 2)	2-33-8	23	0					

NOTE: R—Denotes Regular Irrigation. F—Flood Irrigation.

Adequate Supply: Yes..... No..... Explain.....

Remarks.....

PAGE 3 OF 3

River Basin.....

Also in: Plat No..... Twp..... Rge.....	Plat No..... Twp..... Rge.....	Plat No..... Twp..... Rge.....
Plat No..... Twp..... Rge.....	Plat No..... Twp..... Rge.....	Plat No..... Twp..... Rge.....

Information From:

F-1-A

County Glacier

T 33N R 8W Plat No. 50

Farm Checked: Date 8-19-68

Photo No. 466-104

By N. Cooper

MONTANA WATER RESOURCES BOARD

Water Resources Survey

Legal Land Owner James W. & Emma Parker *

Address Box 411, Cut Bank, Montana

Operator Same

Address Same

Water is delivered by:— 1. Private System; 2. Ditch Company; 3. State Project; (4.) Federal Project; 5. Irrigation District

App. No. Decree No.	NAME OF APPROPRIATOR TO WHOM DECREED	NAME OF STREAM	Date App. Date Priority	Miner's Inches	In Use	NAME O. DITCH (Water Delivered By)	No.	R/F	Present Irr. Acres	Irrigable Acres
Proj.	USH	Two Medicine Creek			Yes	Two Medicine Canal - Laterals "U" & "U(1)"	4	R	126	4

NOTE: R—Denotes Regular Irrigation. F—Flood Irrigation.

Adequate Supply: Yes..... No..... Explain * See Other side

Remarks

Patented	Hist. #	USER	S-T-R	Place of Use	Irr.	Poss.						
	1042	Rose Parker	1-33-8	NE NW,	25	0	2511	Thomas Kilsene	1-33-8	NE NE, (Lot 1)	0	23
	1044½	Rose Parker	1-33-8	NW NW,	0	28	2407	John F. Linde	1-33-8	S½S½N½N½	35	0
	206	Rose Parker	1-33-8	S½NE SE,	4	0						
	1881	Rose Parker	1-33-8	SW NW,	37.5	0						
	1882	Rose Parker	1-33-8	NW SW,	18.5	15						
	3026	James W. Parker	1-33-8	Lot 2, (NW NE)	15	2.5						
	890	James & Rose Parker	1-33-8	SW NE,	38	2						
	1045	James Parker	1-33-8	SE NW,	34.5	3.5						
	2401	Rose Parker	1-33-8	NE SW,	17.5	17.1						
	2407	Rose Parker	1-33-8	SW SW,	13	22						
	2407	Rose Parker	1-33-8	SE SW	14.5	1.5						
	2407	Rose Parker	1-33-8	SW SE,	5	0						

River Basin Missouri

Also in: Plat No..... Twp..... Rge.....	Plat No..... Twp..... Rge.....	Plat No..... Twp..... Rge.....
Plat No..... Twp..... Rge.....	Plat No..... Twp..... Rge.....	Plat No..... Twp..... Rge.....

Information From:

James & Rose Parker

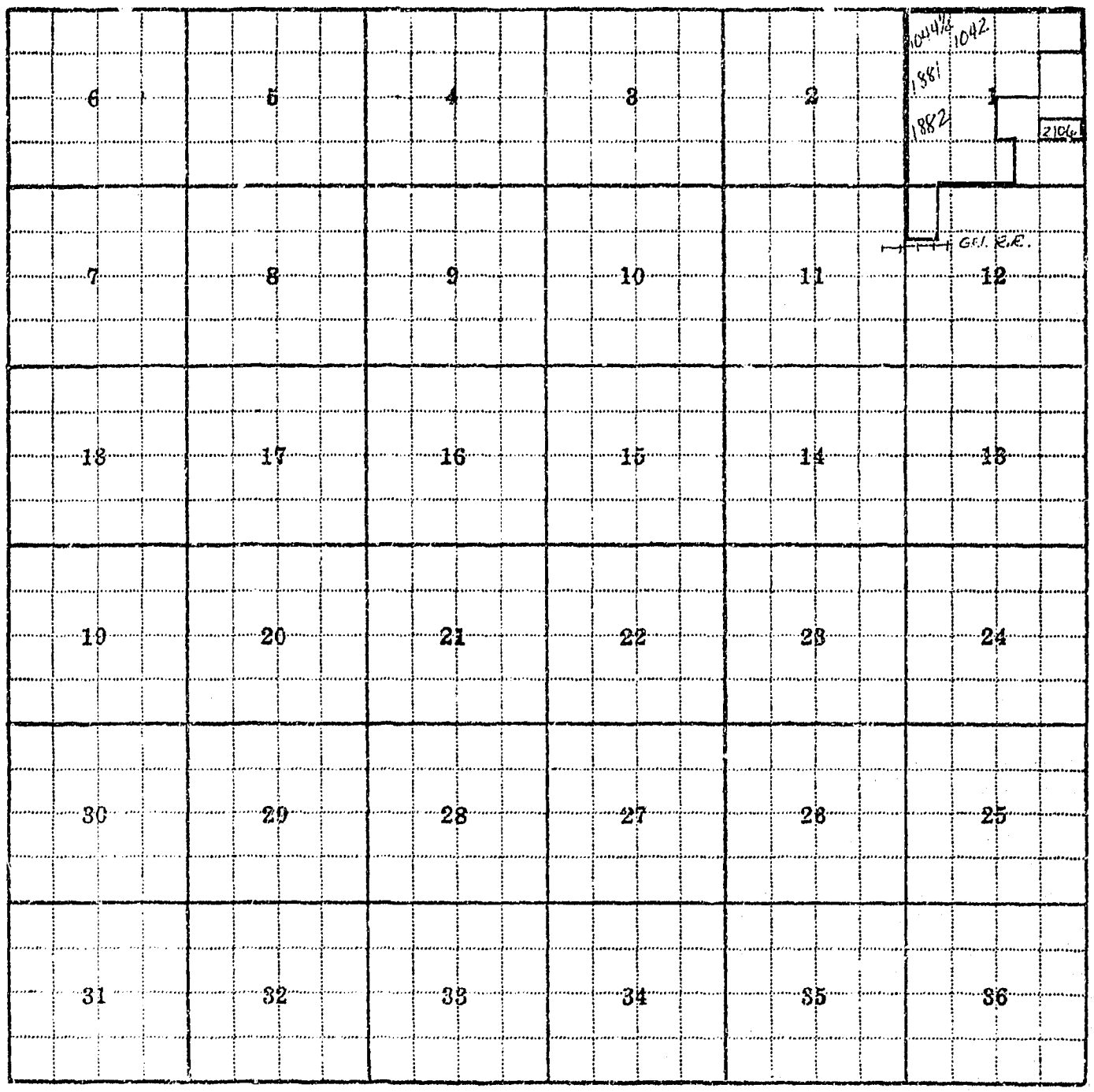

Land Ownership TRACTS THAT SHOW ALLOTMENT NUMBERS ARE INDIAN LAND; THE BALANCE IS PATENTED

F-1-A

County GLACIER

T. 33N. R. 8W. Plat No. 50

Farm Checked: Date AUG. 28, 68

Photo No. 466-201

By M. COOPER

MONTANA WATER RESOURCES BOARD

Water Resources Survey

Legal Land Owner MARGIE JACKSON & RUTH SHARONE Address

Operator EARL JACOBSON Address OUT BANK, MONTANA

Water is delivered by:— 1. Private System; 2. Ditch Company; 3. State Project; 4. Federal Project; 5. Irrigation District

App. No. Decree No.	NAME OF APPROPRIATOR TO WHOM DECREED	NAME OF STREAM	Date App. Date Priority	Miner's Inches	In Use	NAME OF DITCH (Water Delivered By)	No.	R/F	Present Irr. Acres	Irrigable Acres
1-349	JACKSON, MARGIE McGOVERN & RUTH McGOVERN SHARONE	NATURAL SPRING	11-3-1958	200	NO					

NOTE: R—Denotes Regular Irrigation. F—Flood Irrigation.

Adequate Supply: Yes..... No..... Explain.....

Remarks.....

River Basin MISSOURI

Also in: Plat No. Twp. Rge.	Plat No. Twp. Rge.	Plat No. Twp. Rge.
Plat No. Twp. Rge.	Plat No. Twp. Rge.	Plat No. Twp. Rge.

Information From:

EARL JACOBSON

6	5	4	3	2	1
7	8	9	10	11	12
18	17	16	15	14	13
19	20	21	22	23	24
30	29	28	27	26	25
31	32	33	34	35	36

Land Ownership

F-1-A

County GLACIER

T. 33N. R. 8W. Plat No. 50

Farm Checked: Date AUG. 14, 68

MONTANA WATER RESOURCES BOARD

Water Resources Survey

Photo No. 466-104

By N. COOPER & J. NORWOOD

Legal Land Owner INDIAN Address

Operator GERALD AND LIANE JOHNSON Address BOX 2296, CUT BANK, MONTANA

Water is delivered by:— 1. Private System; 2. Ditch Company; 3. State Project; (4.) Federal Project; 5. Irrigation District

App. No. Decree No.	NAME OF APPROPRIATOR TO WHOM DECREED	NAME OF STREAM	Date App. Date Priority	Miner's Inches	In Use	NAME OF DITCH (Water Delivered By)	No.	R/F	Present Irr. Acres	Irrigable Acres
PROJ.	USA	TWO MEDICINE CREEK			YES	TWO MEDICINE CANAL	4	R	16	—

NOTE: R—Denotes Regular Irrigation. F—Flood Irrigation.

Adequate Supply: Yes..... No..... Explain.....

Remarks.....

* SEE OTHER SIDE

APPLICT. NO.	USER	S-T-R	DESCRIPTION	IRR.	POT. IRR.
917	LIANE JOHNSON	1-33-8	N½ NESE	17	0

River Basin MISSOURI

Also in: Plat No. 41 Twp. 34N Rge. 7W	Plat No. ..... Twp. ..... Rge.	Plat No. ..... Twp. ..... Rge. .....
Plat No. ..... Twp. ..... Rge.	Plat No. ..... Twp. ..... Rge.	Plat No. ..... Twp. ..... Rge. .....

Information From:

LIANE JOHNSON

6	5	4	3	2	1
7	8	9	10	11	12
18	17	16	15	14	13
19	20	21	22	23	24
30	29	28	27	26	25
31	32	33	34	35	36

Land Ownership TRACT THAT SHOWS ALLOTMENT NUMBER IS INDIAN LAND - NO OTHER LAND IN THIS TOWNSHIP.

F-1-A

County GLACIER

T 33N R 8W Plat No. 50

Farm Checked: Date AUG. 14, 68

Photo No. 466-104

By N. COOPER

MONTANA WATER RESOURCES BOARD

Water Resources Survey

Legal Land Owner WALTER SINNETT Address CUT BANK, MONTANA

Operator SAME Address SAME

Water is delivered by:— 1. Private System; 2. Ditch Company; 3. State Project; (4.) Federal Project; 5. Irrigation District

App. No. Decree No.	NAME OF APPROPRIATOR TO WHOM DECREED	NAME OF STREAM	Date App. Date Priority	Miner's Inches	In Use	NAME OF DITCH (Water Delivered By)	No.	R/F	Present Irr. Acres	Irrigable Acres
PROJ.	USG	TWO MEDICINE CREEK			YES	TWO MEDICINE CANAL	4	R	73	4

NOTE: R—Denotes Regular Irrigation. F—Flood Irrigation.

Adequate Supply: Yes..... No..... Explain.....

Remarks.....

	ALLOT. NO.	USER	S-T-R	PLACE OF USE	FRR.	POT. IRR.
PATENTED	919	WALTER SINNETT	1-33-8	SENE	35	1.5
	8604	WALTER SINNETT	1-33-8	NWSE	32	4

River Basin MISSOURI

Also in: Plat No. Twp. Rge.	Plat No. Twp. Rge.	Plat No. Twp. Rge.
Plat No. Twp. Rge.	Plat No. Twp. Rge.	Plat No. Twp. Rge.

Information From:

WALTER SINNETT

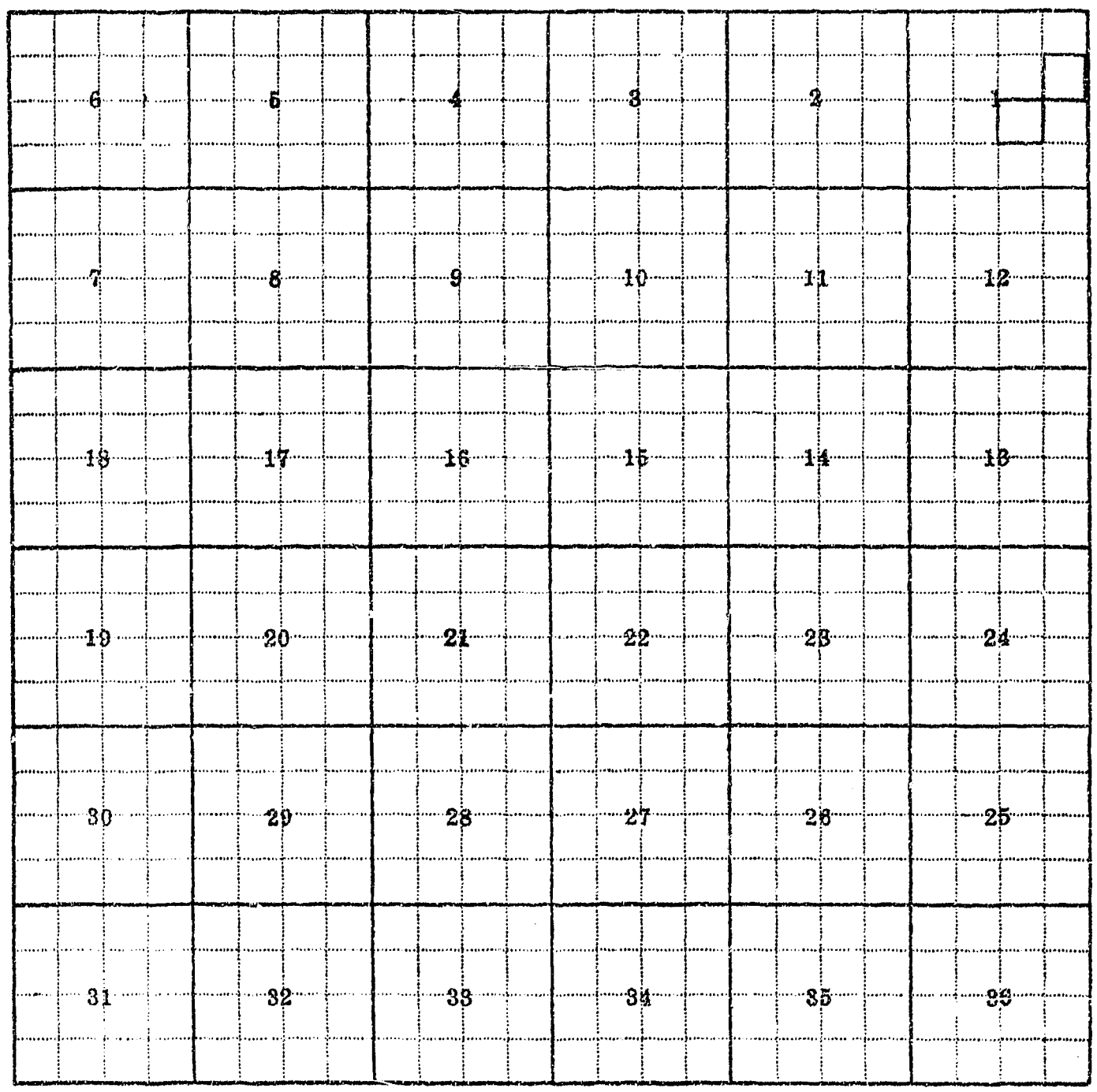

Land Ownership.....

.....

.....

1 OF 3

F-1-A

County GLACIER

Farm Checked: Date AUG. 22, 68

By N. COOPER

T. 33 N. R. 8 W. Plat No. 56

Photo No. 166, 155, 197, 199 & 201

MONTANA WATER RESOURCES BOARD

Water Resources Survey

Legal Land Owner WAYNE W. WELCH * (FORM #1) Address BOX 507, CUT BANK, MONTANA

Operator SAME Address SAME

Water is delivered by:— 1. Private System; 2. Ditch Company; 3. State Project; (4.) Federal Project; 5. Irrigation District

App. No. Decree No.	NAME OF APPROPRIATOR TO WHOM DECREED	NAME OF STREAM	Date App. Date Priority	Miner's Inches	In Use	NAME OF DITCH (Water Delivered By)	No.	R/F	Present Irr. Acres	Irrigable Acres
PROJ	USA	TWO MEDICINE CREEK			YES	TWO MEDICINE CANAL	4	R	364	124

NOTE: R—Denotes Regular Irrigation. F—Flood Irrigation.

Adequate Supply: Yes..... No..... Explain.....

Remarks.....

* SEE OTHER SIDE

** ALLOTMENTS LISTED ON WAYNE W. WELCH FORMS 2 & 3

PAGE 1 OF 3

River Basin MISSOURI

Also in:								
Plat No. 57	Twp. 33 N.	Rge. 7 W.	Plat No. 60	Twp. 32 N.	Rge. 7 W.	Plat No.	Twp.	Rge.
Plat No. 59	Twp. 32 N.	Rge. 8 W.	Plat No.	Twp.	Rge.	Plat No.	Twp.	Rge.

Information From:

WAYNE WELCH

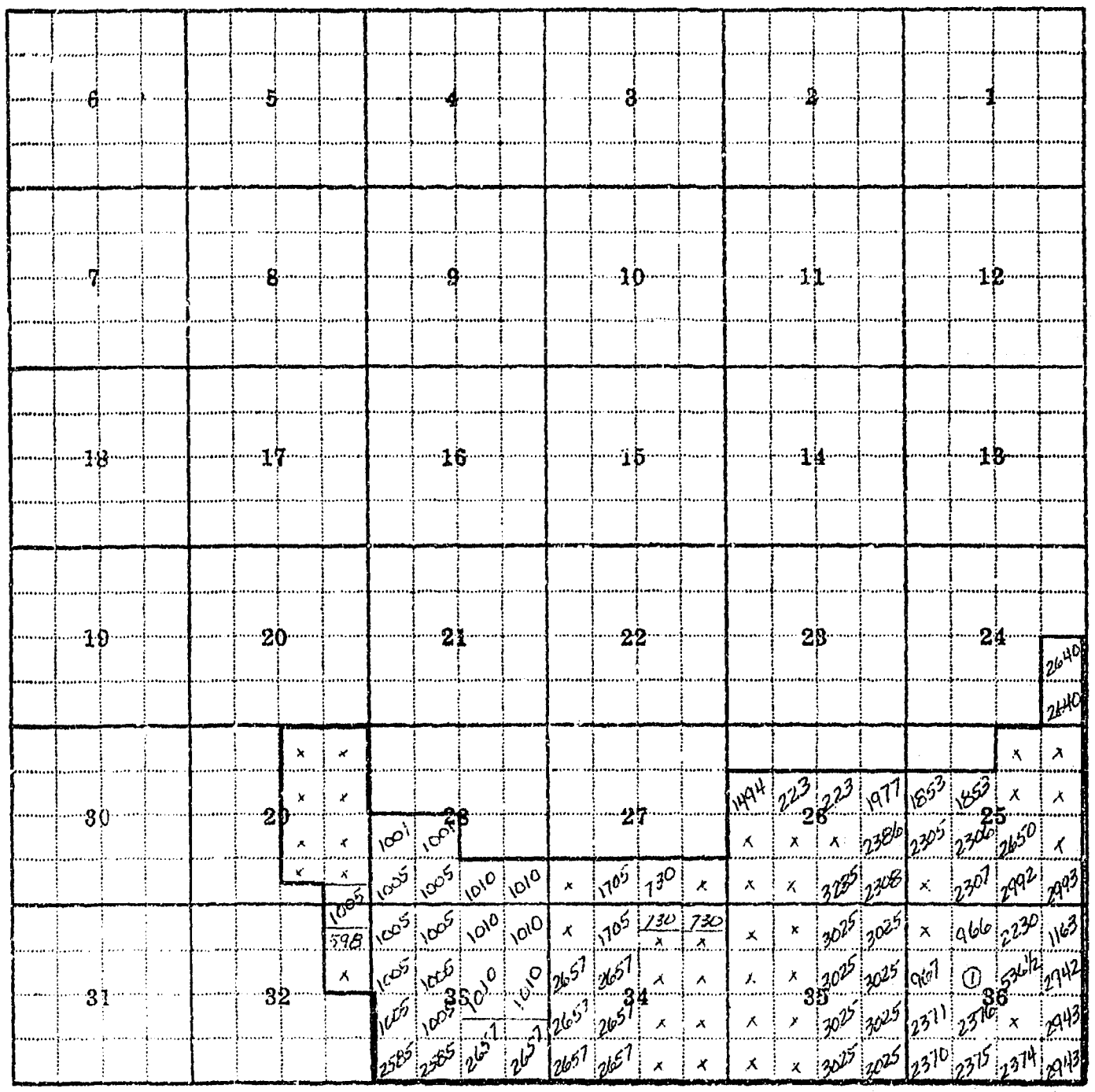

① DAN WEACH

Land Ownership TRACTS THAT SHOW ALLOTMENT NUMBERS ARE INDIAN LAND; THE BALANCE IS PATENTED.

2 OF 3

F-1-A

County..... T.....R..... Plat No.....

Farm Checked: Date..... Photo No.....

By.....

MONTANA WATER RESOURCES BOARD

Water Resources Survey

Legal Land Owner WAYNE W. WEACH (FORM #2) Address.....

Operator..... Address.....

Water is delivered by:— 1. Private System; 2. Ditch Company; 3. State Project; 4. Federal Project; 5. Irrigation District

ALLOT #: App. No. Decree No.	USER NAME OF APPROPRIATOR TO WHOM DECREED	PLACE OF USE NAME OF STREAM	S-T-R Date App. Date Priority	IRR. Minor's Inches	PRIOR. In Use	NAME OF DITCH (Water Delivered By)	No.	R/F	Present Irr. Acres	Irrigable Acres
698	WAYNE W. WEACH	NE NE	25-33-8	0	10.8					
3427	WAYNE W. WEACH	SW NE	25-33-8	38.8	0					
698	WAYNE W. WEACH	NW NE	25-33-8	0	6					
1853	WAYNE W. WEACH	SW NW	25-33-8	2.5	12					
1853	WAYNE W. WEACH	SE NW	25-33-8	28	0					
2306	WAYNE W. WEACH	NE SW	25-33-8	0	40					
2305	WAYNE W. WEACH	NW SW	25-33-8	38	0					
2307	WAYNE W. WEACH	SE SW	25-33-8	34	4.5					
2650	WAYNE W. WEACH	NW SE	25-33-8	16	24					
2992	PAUL TRONDIE ET AL	SW SE	25-33-8	0	38					
3286	V.M. BAD MARRIAGE	NE SE	26-33-8	0	15					
3285	V.M. BAD MARRIAGE	SW SE	26-33-8	0	17.3					
2308	WAYNE WEACH	SE SE	26-33-8	33	0					
3025	JULIA C. KITTSON	NW NE	35-33-8	0	0					
1163	MARY HIGGINS #2	NE NE	36-33-8	0	30					

NOTE: R—Denotes Regular Irrigation. F—Flood Irrigation.

Adequate Supply: Yes..... No..... Explain.....

Remarks.....

* MORE ALLOTMENTS LISTED ON WAYNE W. WEACH FORM #3.

PAGE 2 OF 3

.....River Basin.....

Also in: Plat No..... Twp..... Rge.....	Plat No..... Twp..... Rge.....	Plat No..... Twp..... Rge.....
Plat No..... Twp..... Rge.....	Plat No..... Twp..... Rge.....	Plat No..... Twp..... Rge.....

Information From:

F-1-A 3 OF 3

County.....

Farm Checked: Date.....

By.....

T.....R..... Plat No.....

Photo No.....

MONTANA WATER RESOURCES BOARD

Water Resources Survey

Legal Land Owner.....WAYNE W. WEACH (FORM #3).....

Address.....

Operator.....

Address.....

Water is delivered by:— 1. Private System; 2. Ditch Company; 3. State Project; 4. Federal Project; 5. Irrigation District

~~App. No. Decree No.~~ ALLOT	~~NAME OF APPROPRIATOR TO WHOM DECREED~~ USER	~~NAME OF STREAM~~ PLACE OF USE	~~Date App. Date Priority~~ S-T-R	~~Miner's Inches~~ IRR.	~~In Use~~ POT. IRR.	NAME OF DITCH (Water Delivered By)	~~No.~~	R/F	Present Irr. Acres	Irrigable Acres
2230	THOMAS JACKSON #2	NW NE	36-33-8	0	40					
536½	MIKE RUNNINGRABBIT	SW NE	36-33-8	0	36					
2942	NOBLE GUARDIPEE	SE NE	36-33-8	0	5					
964	EDWARD LA PLANT	NE NW	36-33-8	0	40					
965	WAYNE WEACH	NW NW	36-33-8	0	33					
967	PAUL CALFLOOKING	SW NW	36-33-8	0	28					
2376	EDA GUARDIPEE	N SW	36-33-8	0	12					
2371	MARY GUARDIPEE	NW SW	36-33-8	0	1.5					
2370	FRANK GUARDIPEE	SW SW	36-33-8	0	0					
2375	WELDON GUARDIPEE	SE SW	36-33-8	0	0					
2993	BLACKFEET TRIBE	SE SE	25-33-8	0	15.3					
688	WAYNE WEACH	SE NE	25-33-8	39.5	0					
2304	WAYNE WEACH	SW SW	25-33-8	22.5	2.5					
3428	WAYNE WEACH	NE SE	25-33-8	40	0					
967½	DAN S. WEACH	SE NW	36-33-8	0	40					
2373	JAMES W. WEACH	NW SE	36-33-8	0	5.3					

NOTE: R—Denotes Regular Irrigation. F—Flood Irrigation.

Adequate Supply: Yes..... No..... Explain.....

Remarks.....

PAGE 3 OF 3

.....River Basin.....

Also in: Plat No..... Twp..... Rge.....	Plat No..... Twp..... Rge.....	Plat No..... Twp..... Rge.....
Plat No..... Twp..... Rge.....	Plat No..... Twp..... Rge.....	Plat No..... Twp..... Rge.....

Information From:

F-1-A

County GLACIER

T 33N R 7W Plat No. 51

Farm Checked: Date 9-25-68

MONTANA WATER RESOURCES BOARD

Water Resources Survey

Photo No. 466-95

By AL SMITH

Legal Land Owner CHESTER HEITMAN Address CUT BANK, MONTANA

Operator SAME Address SAME

Water is delivered by:— 1. Private System; 2. Ditch Company; 3. State Project; (4.) Federal Project; 5. Irrigation District

App. No. Decree No.	NAME OF APPROPRIATOR TO WHOM DECREED	NAME OF STREAM	Date App. Date Priority	Miner's Inches	In Use	NAME OF DITCH (Water Delivered By)	No.	R/F	Present Irr. Acres	Irrigable Acres
See Prot	U.S.A.	TWO MEDICINE CREEK	—	—	YES	TWO MEDICINE CANAL	4	R	40	—
11407	WAVE	SEC. TWP & AGE	DECC.	TA	PIA.					
2284	WAYNE B. WEAVER	IN T33N-R7W	SW1/4	39	1					

NOTE: R—Denotes Regular Irrigation. F—Flood Irrigation.

Adequate Supply: Yes..... No..... Explain.....

Remarks.....

River Basin MISSOURI RIVER

Also in: Plat No. Twp. Rge.	Plat No. Twp. Rge.	Plat No. Twp. Rge.
Plat No. Twp. Rge.	Plat No. Twp. Rge.	Plat No. Twp. Rge.

Information From:

BILL HENDERSON (NEIGHBOR)

6	5	4	3	2	1
7	8	9	10	11	12
18	17	16	15	14	13
19	20	21	22	23	24
30	29	28	27	26	25
31	32	33	34	35	36

Land Ownership

F-1-A

County GLACIER

T 33N R 7W Plat No 51

Farm Checked: Date 9-19-65

Photo No. 4625-161

By M. SMITH

MONTANA WATER RESOURCES BOARD

Water Resources Survey

Legal Land Owner HENRY JACOBSON

Address CUT BANK, MONTANA

Operator SAME

Address SAME

Water is delivered by:— 1. Private System; 2. Ditch Company; 3. State Project; (4.) Federal Project; 5. Irrigation District

App. No. Decree No.	NAME OF APPROPRIATOR TO WHOM DECREED	NAME OF STREAM	Date App. Date Priority	Miner's Inches	In Use	NAME OF DITCH (Water Delivered By)	No.	R/F	Present Irr. Acres	Irrigable Acres
SEE PART.	U.S.A.	TWO MEDICINE CREEK	—	—	YES	TWO MEDICINE CANAL	4	R	179	—

NOTE: R—Denotes Regular Irrigation. F—Flood Irrigation.

Adequate Supply: Yes..... No..... Explain.....

Remarks.....

ALLOT.	NAME	SEC.	TWP. & RGE.	L.D.	I.A	D.I.A.
988	HENRY JACOBSON	24	33N-7W	NE NW	39	0
1868	" "	13	" "	SW NE	31	0
1869	" "	13	" "	SE NE	14	5
964	LINDRIS HERFERD RANCH	13	" "	NE NW	36.5	0
1867	HENRY A. JACOBSON	13	" "	SE NW	25	0
1870	" " "	13	" "	NW SE	39	0
188	JOSEPH CHALFOUX	13	" "	NW NW	0	38

River Basin MISSOURI RIVER

Also in: Plat No 52 Twp 33N Rge 6W	Plat No..... Twp..... Rge.....	Plat No..... Twp..... Rge.....
Plat No..... Twp..... Rge.....	Plat No..... Twp..... Rge.....	Plat No..... Twp..... Rge.....

Information From:

HENRY JACOBSON

6	5	4	3	2	1
7	8	9	10	11	12
18	17	16	15	14	13
19	20	21	22	23	24
30	29	28	27	26	25
31	32	33	34	35	36

938

Land Ownership.....

F-1-A

County Garfield

T. 23N R. 7W Plat No. 51

Farm Checked: Date 9-23-68

Photo No. 426-161 & 159

By W. Smith

MONTANA WATER RESOURCES BOARD

Water Resources Survey

Legal Land Owner Tom Sather

Address Cut Bank, Montana

Operator Same

Address Same

Water is delivered by:— 1. Private System; 2. Ditch Company; 3. State Project; (4.) Federal Project; 5. Irrigation District

App. No. Decree No.	NAME OF APPROPRIATOR TO WHOM DECREED	NAME OF STREAM	Date App. Date Priority	Miner's Inches	In Use	NAME OF DITCH (Water Delivered By)	No.	R/F	Present Irr. Acres	Irrigable Acres
See Plat	U.S.A.	Two Medicine Creek	—	—	Yes	Two Medicine Canal	4	R	158	—

NOTE: R—Denotes Regular Irrigation. F—Flood Irrigation.

Adequate Supply: Yes..... No..... Explain.....

Remarks

Allot.	Name	Sec.	Twp & Rge	L.D.	I.A.	P.I.R.
3316	Johnny & Irene Sather	22	33N-7W	NWNE	0	30
824	" " " "	23	" "	NWNE	12	0
45	" " " "	14	" "	NWSE	38	1
135	" " " "	14	" "	SESW	37.7	0
133	" " " "	14	" "	SWSE	38	1
1593	Tom Sather	22	" "	SENE	0	4
192	" "	14	" "	NESE	39	1

* Mowbergs, Sather, Brownlee operating land on a share basis. Sather operates most of the Mowbergs dry land farming and Mowbergs operates most irrigated land.

River Basin Missouri River

Also in: Plat No.	Twp.	Rge.	Plat No.	Twp.	Rge.	Plat No.	Twp.	Rge.
Plat No.	Twp.	Rge.	Plat No.	Twp.	Rge.	Plat No.	Twp.	Rge.

Information From:

Kate Mowberg *(see note)

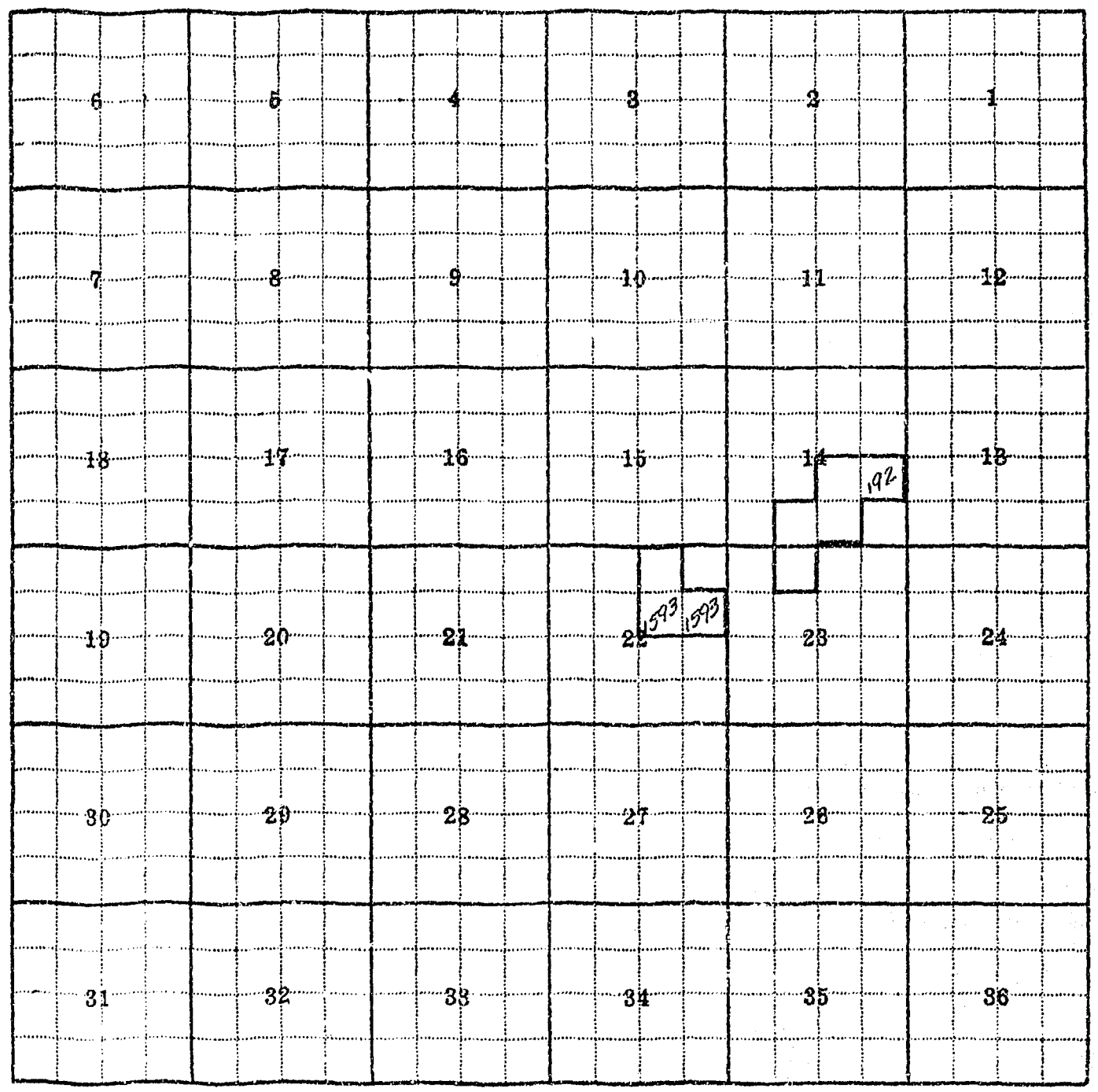

Land Ownership

F-1-A

County Glacier

T 33N R 7W Plat No. 51

Farm Checked: Date 9-23-68

Photo No 466-159 & 161

By A. Smith

MONTANA WATER RESOURCES BOARD

Water Resources Survey

Legal Land Owner James Raehacker

Address Cut Bank, Montana

Operator Same

Address Same

Water is delivered by:— 1. Private System; 2. Ditch Company; 3. State Project; (4.) Federal Project; 5. Irrigation District

App. No. Decree No.	NAME OF APPROPRIATOR TO WHOM DECREED	NAME OF STREAM	Date App. Date Priority	Miner's Inches	In Use	NAME OF DITCH (Water Delivered By)	No.	R/F	Present Irr. Acres	Irrigable Acres
Decreed	U.S.A.	Two Medicine Creek	—	—	Yes	Two Medicine Canal	4	R	49	—

NOTE: R—Denotes Regular Irrigation. F—Flood Irrigation.

Adequate Supply: Yes ✓ No ..... Explain .....

Remarks

Allot.	Name	S.-T.-R.	Lot	I.A.	P.I.A.
1673	James Raehacker	21 33N 7W	SWSE	34	0
1673	James Raehacker	22 " "	SWSE	12	0
1673	Cecile Vielle	23 " "	W½NE SW	0	5
1669	Mary Vielle	23 " "	W½NE SE	0	10
1669	" "	23 " "	NW SW	0	31
1669	" "	23 " "	W½SE SE	0	1

River Basin Missouri River

Also in: Plat No. 51 Twp. 33N Rge. 6W	Plat No. ..... Twp. ..... Rge.	Plat No. ..... Twp. ..... Rge. .....
Plat No. ..... Twp. ..... Rge.	Plat No. ..... Twp. ..... Rge.	Plat No. ..... Twp. ..... Rge. .....

Information From:

James Raehacker

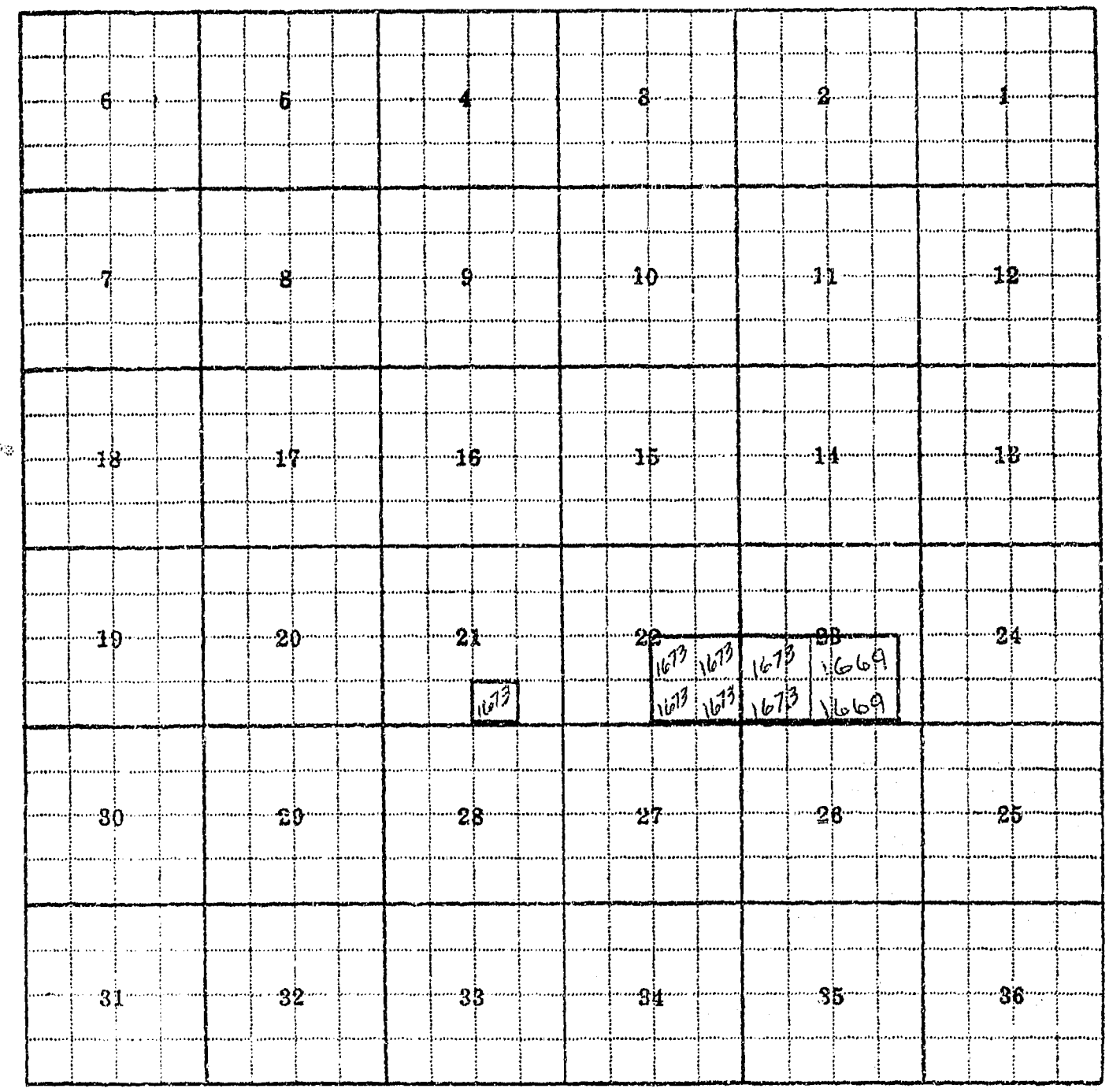

Land Ownership

F-1-A

County GRANITE

Farm Checked: Date 9-13-68

By H. SMITH

MONTANA WATER RESOURCES BOARD

Water Resources Survey

T 33N R 7W Plat No. 57

Photo No. 466-461

Legal Land Owner RICK RERGAN Address CUT BANK, MONTANA

Operator SAME Address SAME

Water is delivered by:— 1. Private System; 2. Ditch Company; 3. State Project; (4.) Federal Project; 5. Irrigation District

App. No. Decree No.	NAME OF APPROPRIATOR TO WHOM DECREED	NAME OF STREAM	Date App. Date Priority	Miner's Inches	In Use	NAME OF DITCH (Water Delivered By)	No.	R/F	Present Irr. Acres	Irrigable Acres
Ex Post	U.S.B.	Two Medicine Creek	—	—	YES	Two Medicine Canal	4	R	55	—

NOTE: R—Denotes Regular Irrigation. F—Flood Irrigation.

Adequate Supply: Yes..... No..... Explain.....

Remarks

Water	Name	S-T-R	L.D.	I.A.	P.I.A.
1384	Cake Billeadeaux	13-33-7	NESE	33.3	6.7

River Basin MISSOURI RIVER

Also in: Plat No..... Twp..... Rge..... Plat No..... Twp..... Rge..... Plat No..... Twp..... Rge.....
Plat No..... Twp..... Rge..... Plat No..... Twp..... Rge..... Plat No..... Twp..... Rge.....

Information From: RICK RERGAN

6	5	4	3	2	1
7	8	9	10	11	12
18	17	16	15	14	13
19	20	21	22	23	24
30	29	28	27	26	25
31	32	33	34	35	36

1871

Land Ownership

F-1-A

County Garfield

T 23N R 7W Plat No. 51

Farm Checked: Date 8-23-68

Photo No. 4-66-161

By H. L. Smith

MONTANA WATER RESOURCES BOARD

Water Resources Survey

Legal Land Owner Celestin Durocher — Address Cut Bank, Montana

Operator Same — Address Same

Water is delivered by:— 1. Private System; 2. Ditch Company; 3. State Project; (4.) Federal Project; 5. Irrigation District

App. No. Decree No.	NAME OF APPROPRIATOR TO WHOM DECREED	NAME OF STREAM	Date App. Date Priority	Miner's Inches	In Use	NAME OF DITCH (Water Delivered By)	No.	R/F	Present Irr. Acres	Irrigable Acres
See Part	U.S.A.	Two Medicine Creek	—	—	YES	Two Medicine Canal	4	R	64	—

NOTE: R—Denotes Regular Irrigation. F—Flood Irrigation.

Adequate Supply: Yes..... No..... Explain.....

Remarks

Pilot	Name	S-T-R.	L.D.	T.A.	P.I.A.
1866	Celestine Durocher	13-33-7	NENE	37	0
1864	" "	13 " "	NWNE	31	0

River Basin Missouri River

Also in: Plat No.	Twp.	Rge.	Plat No.	Twp.	Rge.	Plat No.	Twp.	Rge.
Plat No.	Twp.	Rge.	Plat No.	Twp.	Rge.	Plat No.	Twp.	Rge.

Information From: Celestin Durocher

6	5	4	3	2	1
7	8	9	10	11	12
18	17	16	15	14	13
19	20	21	22	23	24
30	29	28	27	26	25
31	32	33	34	35	36

Land Ownership .....

F-1-A

County Gallatin

Farm Checked: Date 9-22-65

By M. Smith

T 33N R 7W Plat No 5

Photo No 160-98 & 161

MONTANA WATER RESOURCES BOARD

Water Resources Survey

Legal Land Owner Richard Dean

Address Cut Bank, Montana

Operator Same

Address Same

Water is delivered by:— 1. Private System; 2. Ditch Company; 3. State Project; (4) Federal Project; 5. Irrigation District

App. No. Decree No.	NAME OF APPROPRIATOR TO WHOM DECREED	NAME OF STREAM	Date App. Date Priority	Miner's Inches	In Use	NAME OF DITCH (Water Delivered By)	No.	R/F	Present Irr. Acres	Irrigable Acres
Decree	U.S.B.R.	Two Medicine Creek	—	—	Yes	Two Medicine Canal	1	R	355	—

NOTE: R—Denotes Regular Irrigation. F—Flood Irrigation.

Adequate Supply: Yes ..... No ..... Explain .....

Remarks

App.	Name	Sec.	Twp. & Rge.	L.D.	F.P.
2292	Marie Weber	12	T33N-R7W	NE SW	30.6
225	Richard Dean	12	"	"	SE SE	36.4
1015	" "	12	"	"	SE NE	37.5
2287	" "	12	"	"	SE SW	37.4
124	" "	12	"	"	NE SE	38.5
2286	" "	12	"	"	SW SE	37
979	Richard L. Dean	13	"	"	SW SE	29
981	Richard L. & Betty L. Dean	13	"	"	SE SE	35
997	Richard L. Dean	34	"	"	NW NE	38

River Basin Missouri River

Also in: Plat No.	Twp.	Rge.	Plat No.	Twp.	Rge.	Plat No.	Twp.	Rge.
52	33N	6W						
Plat No.	Twp.	Rge.	Plat No.	Twp.	Rge.	Plat No.	Twp.	Rge.

Information From:

Richard Dean

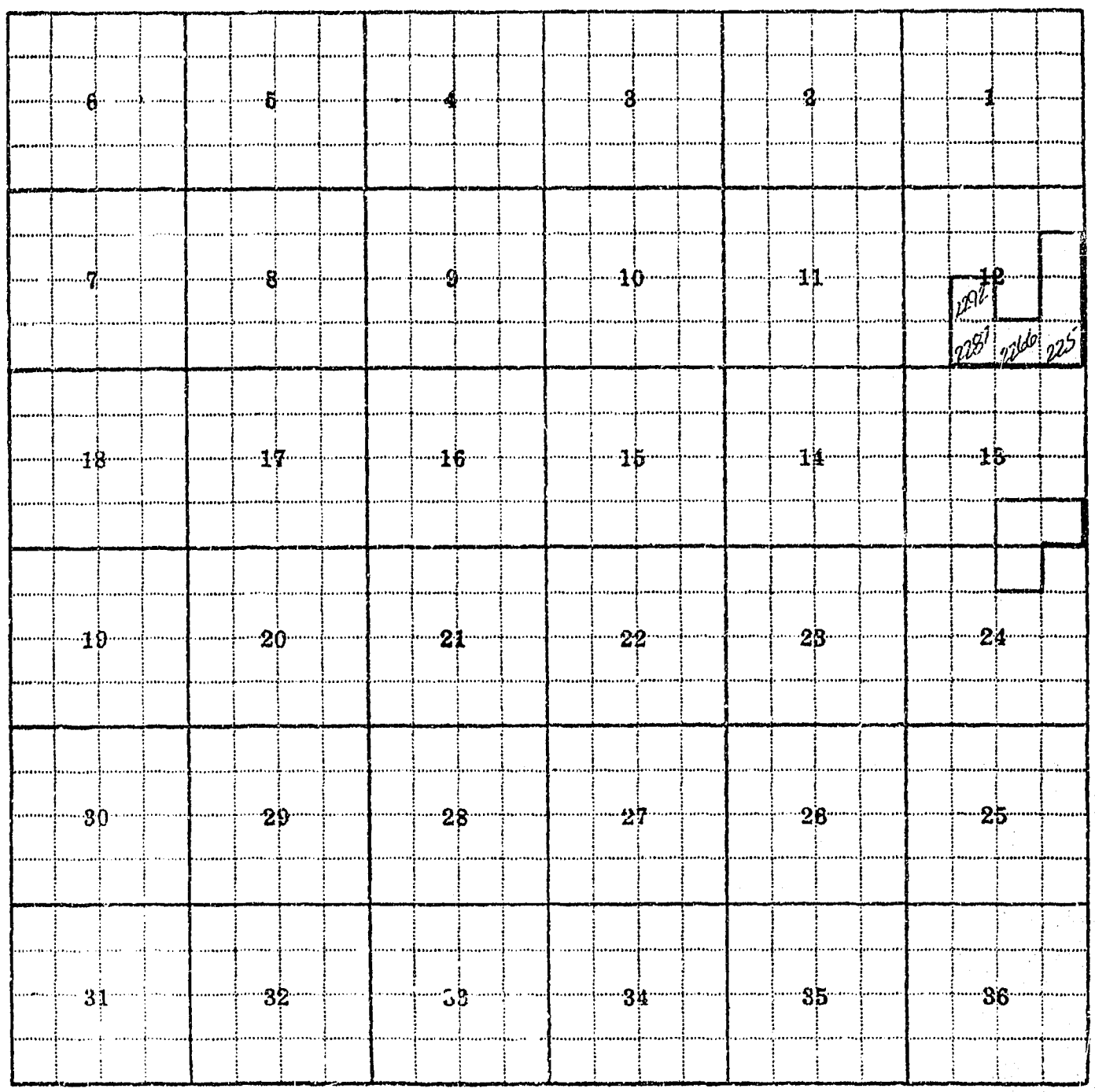

Land Ownership

F-1-A

County Glacier

Farm Checked: Date 9-23-65

By H. Smith

T. 33N R. 7W Plat No. 51

Photo No. 166-159, 192, 193

E 192

MONTANA WATER RESOURCES BOARD

Water Resources Survey

Legal Land Owner Donald Peterson Address Cut Bank, Montana

Operator Same Address Same

Water is delivered by:— 1. Private System; 2. Ditch Company; 3. State Project; (4.) Federal Project; 5. Irrigation District

App. No. Decree No.	NAME OF APPROPRIATOR TO WHOM DECREED	NAME OF STREAM	Date App. Date Priority	Miner's Inches	In Use	NAME OF DITCH (Water Delivered By)	No.	R/F	Present Irr. Acres	Irrigable Acres
See Rmk.	U.S.A.	Two Medicine Creek	—	—	Yes	Two Medicine Canal	4	R	335	135

NOTE: R—Denotes Regular Irrigation. F—Flood Irrigation.

Adequate Supply: Yes..... No..... Explain.....

Remarks.....

Allot.	Name	Sec.	T. & R.	I.D.	I.A.	P.I.A.
2595	Nick Bigtop	21	33-7	NW SW	16.8	1
1674	Theresa Gerrows	28	" "	NE NE	12	2
399	Charles Covey at Heart	28	" "	NE NW	0	4.8
399	" " " "	28	" "	NW NW	0	6.5
1668	Donald Peterson	26	" "	NW NE	32	0
1665	" "	26	" "	SW NE	27	0
2649	" "	26	" "	NE SE	14.5	4.5
2649	" "	21	" "	NW SE	18	4
2649	" "	21	" "	SE SE	28.5	0
2649	" "	22	" "	NW SW	4	17
2649	" "	22	" "	SW SW	26	4
2649	" "	22	" "	SE SW	20.6	0

Allot.	Name	S-T-R.		L.D.	I.A.	P.I.A.
2649	Donald Peterson	21	33-7	SE SW	24.5	2
1136	Blackfeet Tribe	21	" "	SW SW	0	31
2454	Donald Peterson	26	" "	NE NW	25	0
2454	" "	26	" "	NW NW	35	0
2454	" "	26	" "	SW NW	13	0
2454	" "	26	" "	SE NW	7	0
1668	" "	26	" "	NW SE	10	0
2454	" "	27	" "	NE NE	39	0
2585	" "	27	" "	NW NE	36	0
2454	" "	27	" "	SE NE	19	0
2588	" "	27	" "	NE NW	31	0
2586	" "	27	" "	NW NW	31.2	4
1136	" "	21	" "	NE SW	19	3.5

River Basin Missouri River

Also in: Plat No.	Twp.	Rge.	Plat No.	Twp.	Rge.	Plat No.	Twp.	Rge.
Plat No.	Twp.	Rge.	Plat No.	Twp.	Rge.	Plat No.	Twp.	Rge.

Information From:

Donald Peterson

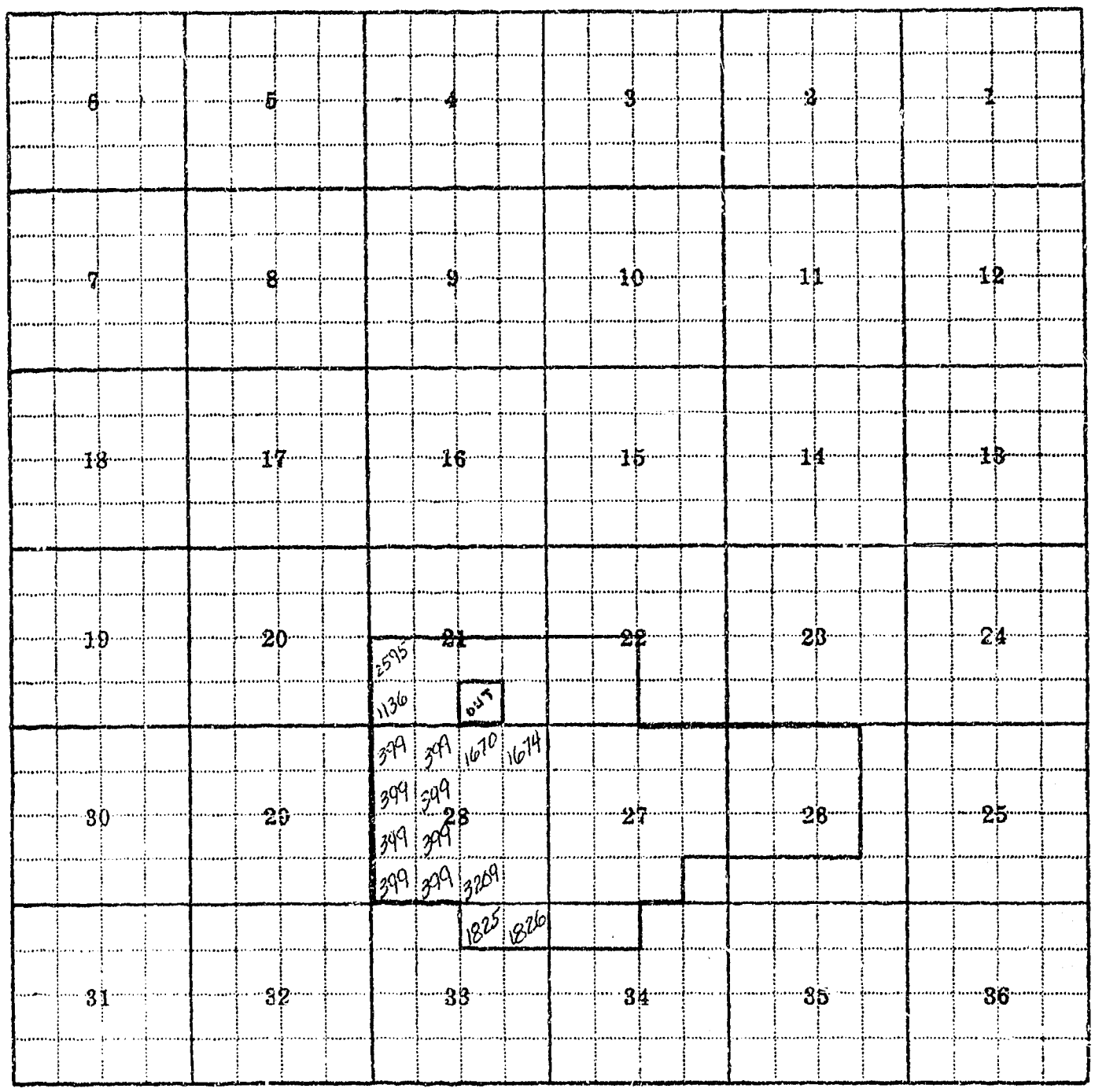

Land Ownership

F-1-A

PAGE 1 OF 2

County CHOUTEAU

T. 33N R. 7W. Plat No. 57

Farm Checked: Date 8-16-65

MONTANA WATER RESOURCES BOARD

Water Resources Survey

Photo No. 156-157, 159, 194, 195, 196

By N. COOPER

Legal Land Owner WAYNE W. WELCH * (FORM #1)

Address Box 507 CUT BANK, MONTANA

Operator SAME

Address SAME

Water is delivered by:— 1. Private System; 2. Ditch Company; 3. State Project; (4.) Federal Project; 5. Irrigation District

App. No. Decree No.	NAME OF APPROPRIATOR TO WHOM DECREED	NAME OF STREAM	Date App. Date Priority	Miner's Inches	In Use	NAME OF DITCH (Water Delivered By)	No.	R/F	Present Irr. Acres	Irrigable Acres
PROJ.	U.S.A.	TWO MEDICINE CREEK	—	—	YES	TWO MEDICINE CANAL	4	R	136	30
LOT	NAME	LAND DESCRIPTION	S-T-R.	IR.	DEA.					
592	WAYNE WELCH	S2 SE SE	19 33-7	18	0					
591	" "	SW SW	20 " "	28	0					
1134	" "	SW SE	20 " "	0	23.1					
1135	DANIEL WELCH	SE SE	20 " "	0	23.5					
1077	WAYNE WELCH	NE NW	29 " "	0	25					
592	" "	N2 NE NE	30 " "	20	0					
3031	" "	S2 NE NE	30 " "	7.3	12.7					
3031	" "	S2 NW NE	30 " "	0	20					
3265	" "	SW NE	30 " "	29	0					
1840	" "	NE NW	30 " "	21	15					
1843	" "	NW NW (LOT 1)	30 " "	30	0					

NOTE: R—Denotes Regular Irrigation. F—Flood Irrigation.

Adequate Supply: Yes..... No..... Explain * SEE OTHER SIDE

Remarks

2587	" "	SW NW (LOT 2)	30 " "	32	8	
2296	ISRAEL RUSSEL	NW SW	30 " "	0	25	
3448	LORRETTA W. DE ROE	SW SW	19 " "	3	0	
593	WAYNE W. WELCH	S2 SW SE	19 " "	0	8	
3461	F.B. WOLF PLUME	NE SE SE	19 " "	0	0	
2595	AGNES BIG TOP	NE SE	20 " "	0	23	
1113	JAMES W. WELCH	NW SE	20 " "	0	0	
396	JAMES COWES AT NIGHT	NE NE	29 " "	0	19.8	
396	DANIEL WELCH	NW NE	29 " "	0	8.4	
593	WARREN HENRIKT (EST.)	N2 NW NE	30 " "	20	0	
478	GEORGE T. LOONIS	SE NW	30 " "	31	9	
898	WIPES HIS EYES	NE SW	30 " "	0	10	River Basin MISSOURI

Also in: Plat No. 50 Twp. 33N Rge. 8W	Plat No. 60 Twp. 32N Rge. 7W	Plat No. ..... Twp. ..... Rge. .....
Plat No. 59 Twp. 32N Rge. 8W	Plat No. ..... Twp. ..... Rge.	Plat No. ..... Twp. ..... Rge. .....

Information From:

WAYNE W. WELCH

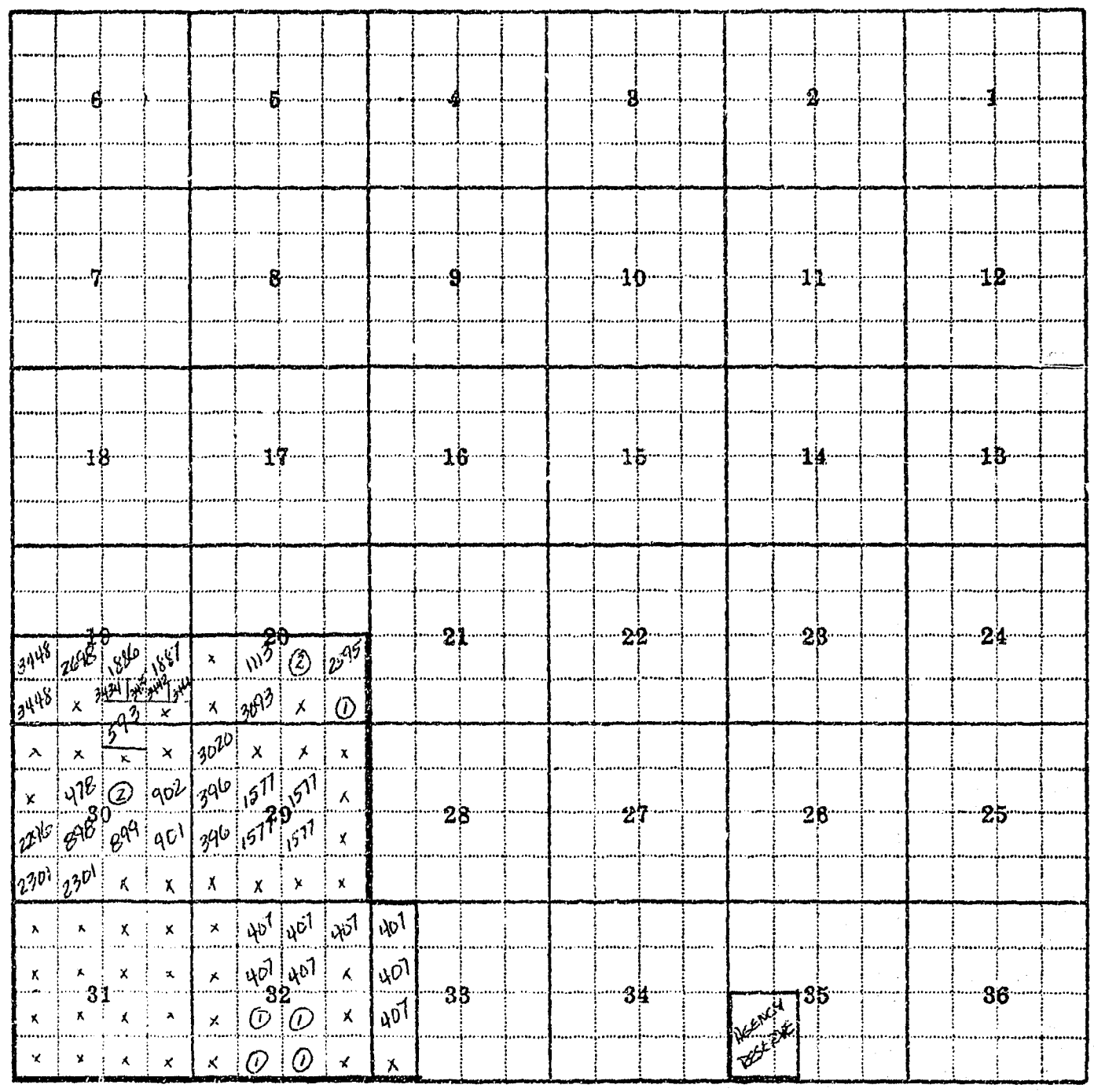

① DANIEL S. WELCH
② JAMES WELCH

Land Ownership TRACTS THAT SHOW ALLOTMENT NUMBERS ARE INDIAN LAND. THE BALANCE IS PATENTED

F-1-A

County.....

Farm Checked: Date.....

By.....

Legal Land Owner WAYNE W. WELCH (FARM #2)

Operator.....

T.....R..... Plat No.....

Photo No.....

Address.....

Address.....

MONTANA WATER RESOURCES BOARD

Water Resources Survey

Water is delivered by:— 1. Private System; 2. Ditch Company; 3. State Project; 4. Federal Project; 5. Irrigation District

App. No. Decree No. (PLOT)	NAME OF APPROPRIATOR TO WHOM DECREED (NAME)	NAME OF STREAM (LAND DESCRIPTION)	Date App. Date Priority (S-T-R)	Miner's Inches (I.A.)	In Use (P.I.A.)	NAME OF DITCH (Water Delivered By)	No.	R/F	Present Irr. Acres	Irrigable Acres
3093	BLACKFEET TRIBE	SE SW	20-33-7	0	28					
3026	WAYNE W. WELCH	NW NW	29-33-7	0	52					
902	BLACKFEET TRIBE	SE NE	30-33-7	0	0					

NOTE: R—Denotes Regular Irrigation. F—Flood Irrigation.

Adequate Supply: Yes..... No..... Explain.....

Remarks.....

River Basin.....

Also in: Plat No..... Twp..... Rge.....	Plat No..... Twp..... Rge.....	Plat No..... Twp..... Rge.....
Plat No..... Twp..... Rge.....	Plat No..... Twp..... Rge.....	Plat No..... Twp..... Rge.....

Information From:

F-1-A

County CHOUTEAU

T 33N R 7W Plat No. 51

Farm Checked: Date 9-13-68

Photo No. ~~4625~~ 191, 192, & 161

By R. SMITH

MONTANA WATER RESOURCES BOARD

Water Resources Survey

Legal Land Owner ARTHUR VAUGHN (FORM #1) Address CUT BANK, MONTANA

Operator SAME Address SAME

Water is delivered by:— 1. Private System; 2. Ditch Company; 3. State Project; (4.) Federal Project; 5. Irrigation District

App. No. Decree No.	NAME OF APPROPRIATOR TO WHOM DECREED	NAME OF STREAM	Date App. Date Priority	Miner's Inches	In Use	NAME OF DITCH (Water Delivered By)	No.	R/F	Present Irr. Acres	Irrigable Acres
SEE PREV.	U.S.A.	TWO MEDICINE CREEK	—	—	YES	TWO MEDICINE CANAL	4	R	4	53
1-389	LEWAN R. DENZER	SPRING CREEK	6-4-65	1000	NO					

NOTE: R—Denotes Regular Irrigation. F—Flood Irrigation.

Adequate Supply: Yes..... No..... Explain* LEWAN DENZER LEASES OR OWNS ALL LAND SHOWN AND ARTHUR VAUGHN IS OPERATING IT FOR HIM.

Remarks

PLAT	NAME	S.	T.	R.	L.D.	I.A.	P.I.A.
1156	R.E. MOUBERG	24	33N	7W	NESW	0	13
1856	"	24	"	"	NWSW	0	13
1856	"	24	"	"	SWSW	0	7
1856	"	24	"	"	SESW	0	20
750	"	24	"	"	NESE	0	9
750	"	24	"	"	NWSE	1.3	21.2
1856	"	24		"	W½SWSE	0	11
750	"	24	"	"	E½SWSE	9	0
750	"	24	"	"	SESE	28	5
684	JOSEPH REEVIS	23	"	"	E¾SESE	0	27
684	"	23	"	"	E¾NESE	0	30
1660	LUCY VIELLE	33	"	"	E½NESW	6	8

River Basin MISSOURI RIVER

Also in: Plat No.	Twp.	Rge.	Plat No.	Twp.	Rge.	Plat No.	Twp.	Rge.
Plat No.	Twp.	Rge.	Plat No.	Twp.	Rge.	Plat No.	Twp.	Rge.

Information From: LEWAN DENZER & ARTHUR VAU

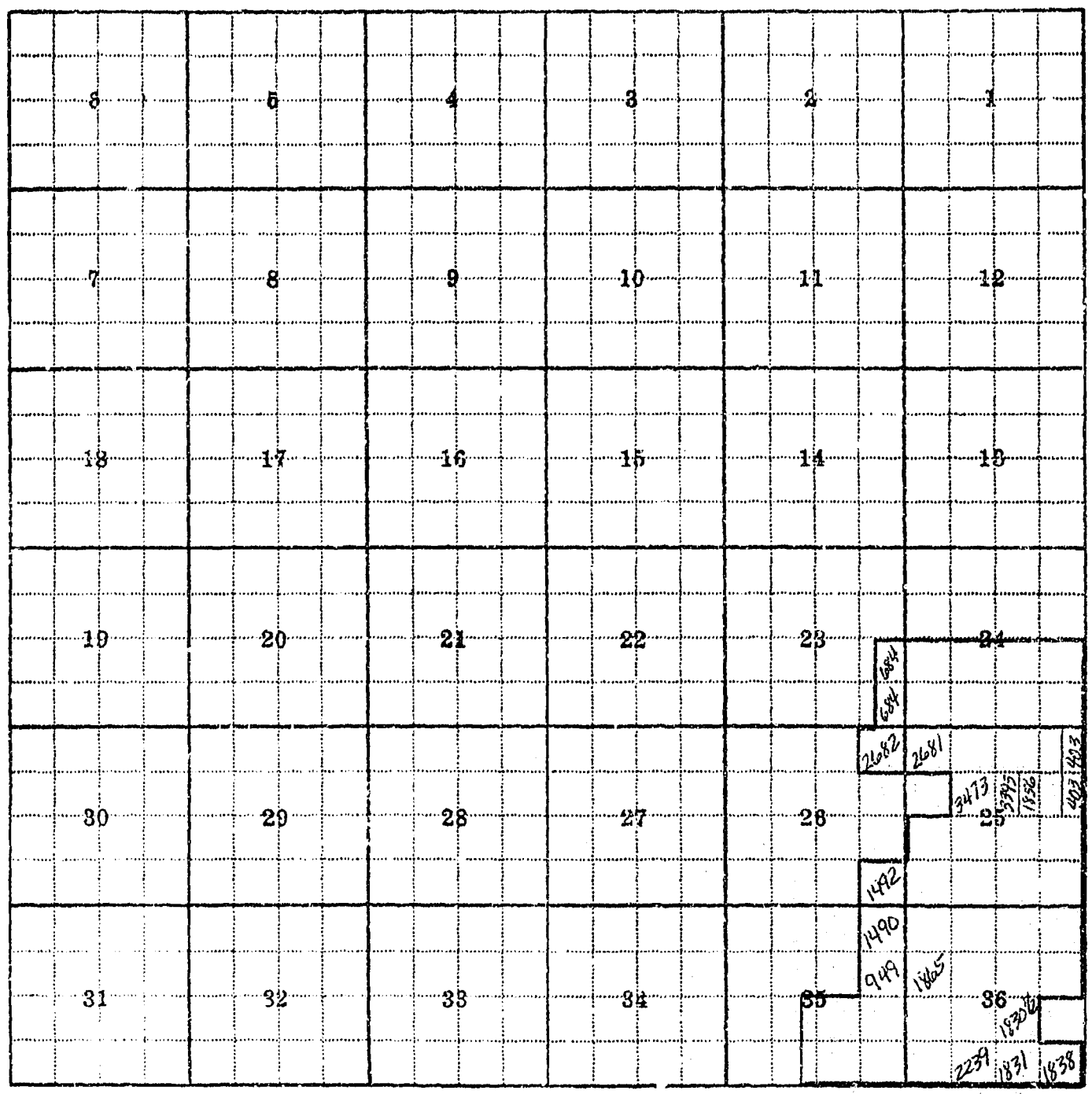

Land Ownership

F-1-A

PAGE 2 OF 2

County.....

T.....R..... Plat No.....

Farm Checked: Date.....

Photo No.....

By.....

MONTANA WATER RESOURCES BOARD

Water Resources Survey

Legal Land Owner: ARTHUR VAUGHN (FORM #2) Address.....

Operator..... Address.....

Water is delivered by:— 1. Private System; 2. Ditch Company; 3. State Project; 4. Federal Project; 5. Irrigation District

AUGT DATE SEC TWP RGE LID E.A. P.I.A.

App. No. Decree No.	NAME OF APPROPRIATOR TO WHOM DECREED	NAME OF STREAM			Date App. Date Priority	Miner's Inches	In Use	NAME OF DITCH (Water Delivered By)	No.	R/F	Present Irr. Acres	Irrigable Acres
2403	PARKER WILLIAMSON	25	T33N	R7W	E2E2NE	2	0					
1856	R.E. LINBERG	25	"	"	W2NENE	3.2	0					
1856	" "	25	"	"	NWNE	0	22					
404	" "	25	"	"	E2SWNE	2	4					
404	" "	25	"	"	W2SENE	10.4	0					
1856	" "	25	"	"	NENW	0	3.9					
404	" "	25	"	"	NESW	0	18					
404	" "	25	"	"	NWSW	0	15					
404	" "	25	"	"	NESE	35	0					
404	" "	25	"	"	NWSE	2.5	17.5					
2403	LYMAN DENZER	25	"	"	E2NENE	16.6	3.4					
2403	" "	25	"	"	E2SENE	13	7					
2473	" "	25	"	"	SENW	0	25.5					
405	BLACKFEET TRIBE	25	"	"	SESE	15	0					
2682	LYMAN DENZER	26	"	"	NENE	0	12.5					

NOTE: R—Denotes Regular Irrigation. F—Flood Irrigation.

Adequate Supply: Yes..... No..... Explain.....

Remarks

2393	HUGH VAILE	25	"	"	W2SWNE	0	20
2681	JOHN MONROE ARNEAUX	25	"	"	NWNW	0	40

NOTE: MOST OF THIS LAND LYING UNDER THE MEDICINE CANALS IS FULL OF BURRS AND IS NOT BEING IRRIGATED. LAND WHICH IS NOT FULL OF BURRS IS VERY ROUGH AND COULD ONLY BE IRRIGATED AT GREAT EXPENSE TO THE OPERATOR.

River Basin MISSOURI RIVER

Also in: Plat No.	Twp.	Rge.	Plat No.	Twp.	Rge.	Plat No.	Twp.	Rge.
Plat No.	Twp.	Rge.	Plat No.	Twp.	Rge.	Plat No.	Twp.	Rge.

Information From:

F-1-A

County GARFIELD

Farm Checked: Date 9-17-68

By M. SMITH

MONTANA WATER RESOURCES BOARD

Water Resources Survey

T 23N R 7W Plat No. 51

Photo No. 456-98 & 100

Legal Land Owner L. M. SMITH Address CUT BANK, MONTANA

Operator SAME Address SAME

Water is delivered by:-- 1. Private System; 2. Ditch Company; 3. State Project; (4) Federal Project; 5. Irrigation District

App. No. Decree No.	NAME OF APPROPRIATOR TO WHOM DECREED	NAME OF STREAM	Date App. Date Priority	Miner's Inches	In Use	NAME OF DITCH (Water Delivered By)	No.	R/F	Present Irr. Acres	Irrigable Acres
SEE REPT	USA	TWO MEDICINE CREEK	—	—	YES	TWO MEDICINE CANAL	4	R	420	—

NOTE: R—Denotes Regular Irrigation. F—Flood Irrigation.

Adequate Supply: Yes..... No..... Explain.....

Remarks.....

WRIT	NAME	SEC	TWP	RGE	L.D.	I.A.	P.I.A.
1668	WM. S.W. SMITH	2	23N	7W	SW SW	37	0
2280	LOWELL M. SMITH	1	"	"	SW SW	38	0
2283	" " "	1	"	"	SE SW	3.2	.8
1644	L.M. SMITH	2	"	"	SW NE	39	0
712	" " "	2	"	"	SW NW	37	0
1155	" " "	10	"	"	SE NE	38	0
650	LOWELL M. & LUELLA SMITH	11	"	"	NW NE	31	0
1159	BILL & M. SMITH	11	"	"	SW NE	38	0
1158	L.M. SMITH	11	"	"	SW NW	30	9
1160	" " "	11	"	"	SE NW	39	0
2278	LOWELL M. SMITH	2	"	"	SE SE	38	0

River Basin MISSOURI RIVER

Also in: Plat No. Twp. Rge.	Plat No. Twp. Rge.	Plat No. Twp. Rge.
Plat No. Twp. Rge.	Plat No. Twp. Rge.	Plat No. Twp. Rge.

Information From:

L.M. SMITH

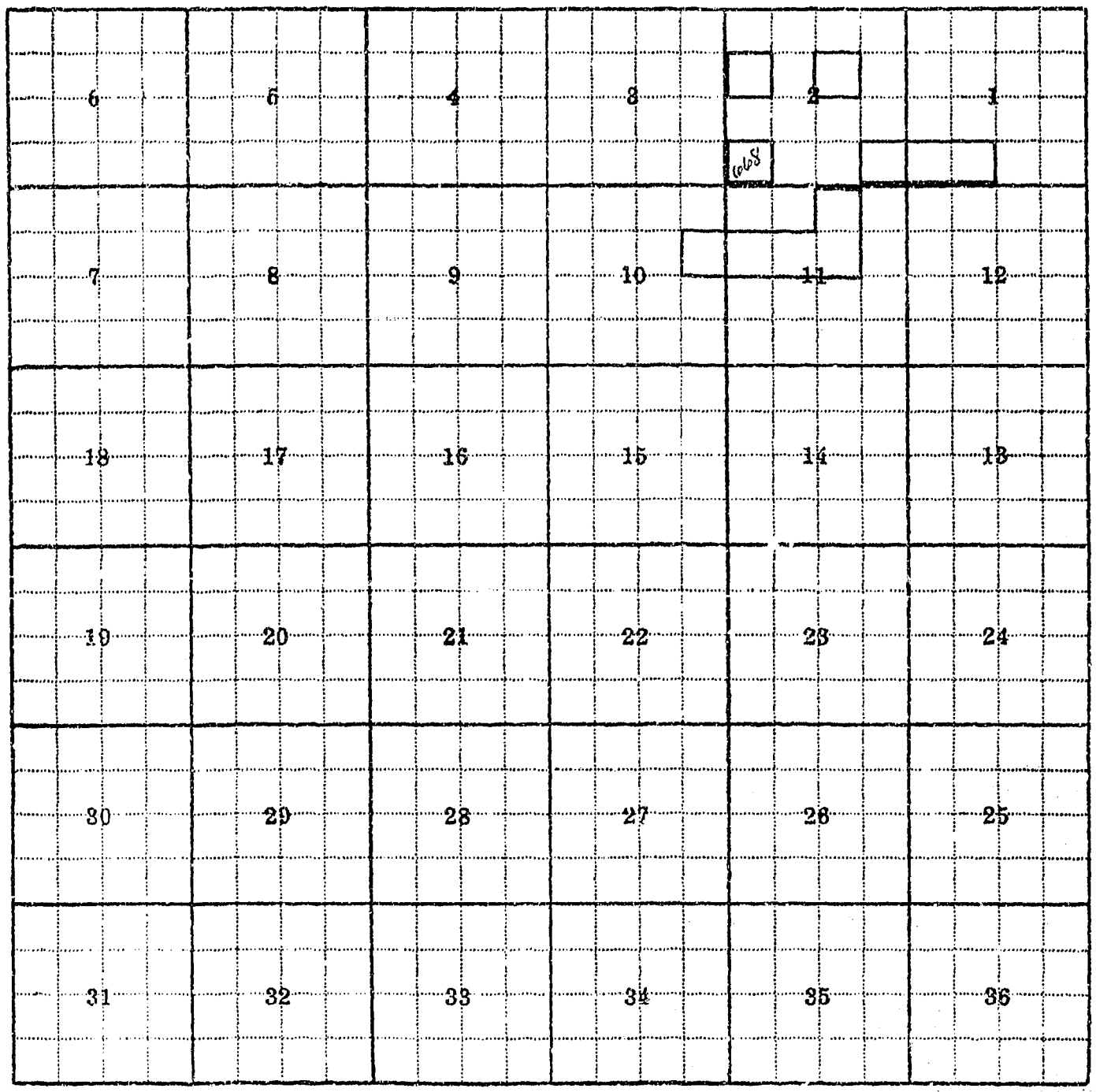

Land Ownership.....

F-1-A

County GLACIER

T 33N R 7W Plat No 51

Farm Checked: Date 9-13-68

MONTANA WATER RESOURCES BOARD

Water Resources Survey

Photo No 166-98, 100 & 161

By H. SMITH

Legal Land Owner ARTHUR GUTH

Address CUT BANK, MONTANA

Operator SAME

Address SAME

Water is delivered by:— 1. Private System; 2. Ditch Company; 3. State Project; (4) Federal Project; 5. Irrigation District

App. No. Decree No.	NAME OF APPROPRIATOR TO WHOM DECREED	NAME OF STREAM	Date App. Date Priority	Miner's Inches	In Use	NAME OF DITCH (Water Delivered By)	No.	R/F	Present Irr. Acres	Irrigable Acres
SEE PROJ.	U.S.A.	TWO MEDICINE CREEK	—	—	445	TWO MEDICINE CANAL	4	R	354	0

NOTE: R—Denotes Regular Irrigation. F—Flood Irrigation.

Adequate Supply: Yes..... No..... Explain.....

Remarks.....

PLAT.	NAME	SEC.	TWP.	RGE.	I.D.	I.A.	P.I.A.
193	LESTER GARDELLER	13	33N	7W	NW SW	39	0
1-8	CLIFFORD GUTH	1	"	"	NE NW	37	0
1600	ARTHUR & SHIRLEY GUTH	2	"	"	LOT 1	38	0
1641	ARTHUR C. SMITH	2	"	"	LOT 4	38.2	0
1553	CLIFFORD GUTH	3	"	"	NW SW & E½E½ NW SW	0	0
1700	" "	3	"	"	SW SE	38	0
1828	ROBERT RIECKOFF	14	"	"	SE NW	38.8	0
492	LESTER & GLADYS GARDELLER	14	"	"	NW SW	38.5	0
1466	" " "	14	"	"	SW SW	38.7	0
670	CLIFFORD GUTH	2	"	"	SE NE	36.6	3.4

River Basin MISSOURI RIVER

Also in: Plat No. Twp. Rge.	Plat No. Twp. Rge.	Plat No. Twp. Rge.
Plat No. Twp. Rge	Plat No. Twp. Rge.	Plat No. Twp. Rge.

Information From:

ARTHUR GUTH

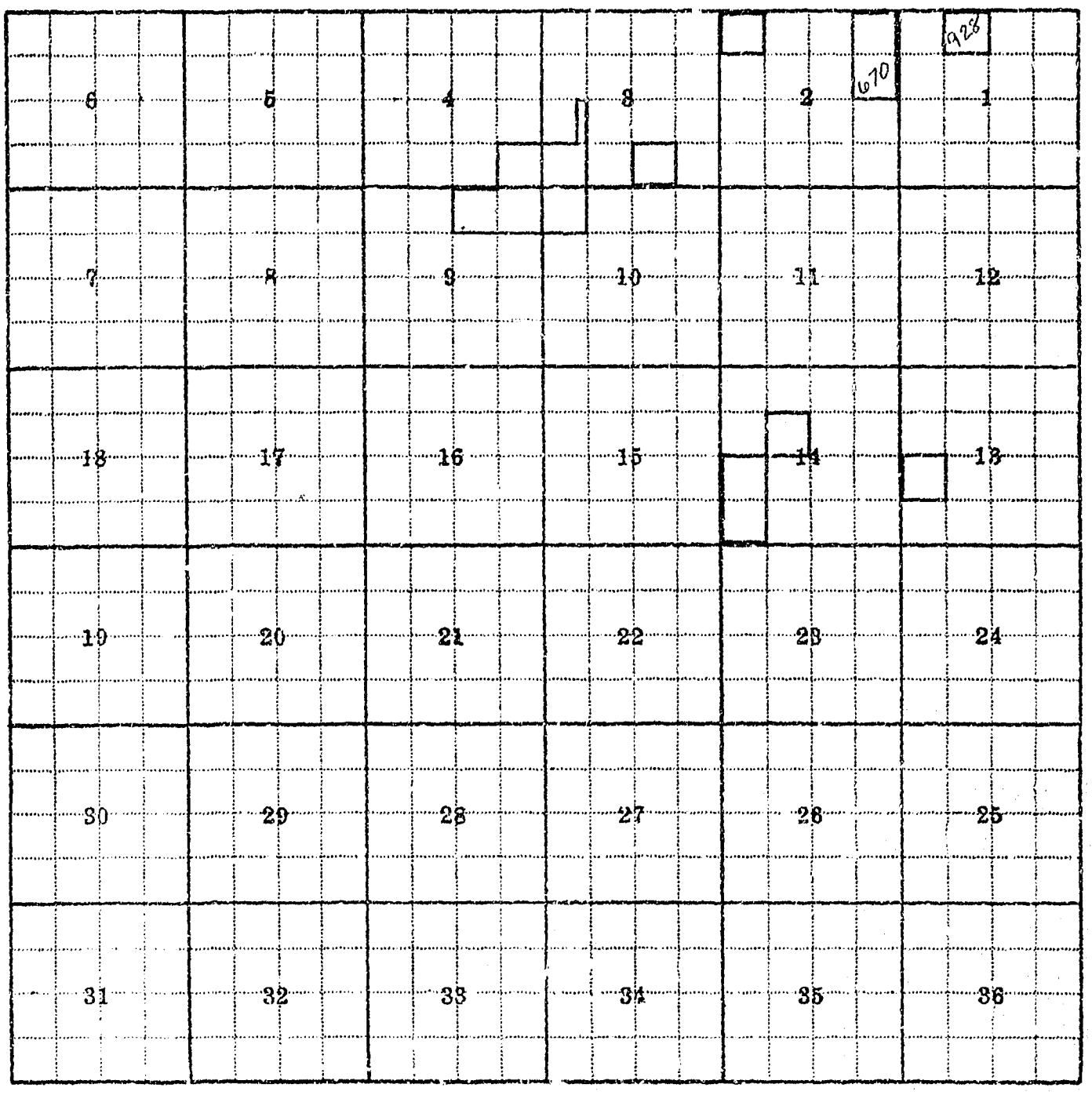

Land Ownership

F-1-A

County GLACIER

T. 33N R. 7W Plat No. 51

Farm Checked: Date 9-9-68

MONTANA WATER RESOURCES BOARD

Water Resources Survey

Photo No. 166-100 & 102

By H. SMITH

Legal Land Owner TERRY TOWNSON (FORM #1 OF 2) Address CUT BANK, MONTANA

Operator SAME Address SAME

Water is delivered by:— 1. Private System; 2. Ditch Company; 3. State Project; (4) Federal Project; 5. Irrigation District

App. No. Decree No.	NAME OF APPROPRIATOR TO WHOM DECREED	NAME OF STREAM	Date App. Date Priority	Miner's Inches	In Use	NAME OF DITCH (Water Delivered By)	No.	R/F	Present Irr. Acres	Irrigable Acres
SEE PROJ	USA	TWO MEDICINE CREEK	—	—	SES	TWO MEDICINE CANAL	4	R	613	816

NOTE: R—Denotes Regular Irrigation. F—Flood Irrigation.

Adequate Supply: Yes ✓ No..... Explain.....

Remarks.....

ALLOT. NO.	NAME	SEC.	TWP.	RGE.	L.D.	I.R.	P.I.R.
352	HARVIN TOWNSON	6	33N	7W	SWNE	19	5
352	" "	6	"	"	SWNE	18	0
359	VICTOR HAUSBACK	6	"	"	NWSW	0	34.5
358	HARVIN TOWNSON	6	"	"	SWSW	34	0
358	" "	6	"	"	SESW	13	0
358	" "	6	"	"	NWSW	15	0
735	LAURE & SHERWIN TOWNSON	4	"	"	SWNE	26	0
1726	HARVIN TOWNSON	4	"	"	LOT 4	315	115
1730	" "	4	"	"	SWNW	15	2
736	" "	4	"	"	SESW	238	0
2901	" "	4	"	"	SESW	13	0

ALLOT. NO.	NAME	SEC.	TWP. & RGE.	L.D.	I.R.	P.I.R.
1725	HARVIN TOWNSON	5	33N-7W	LOT 1	26.2	8.8
353	" "	5	" "	LOT 2	37	0
354	" "	5	" "	SWNE	20	7
1724	" "	5	" "	SENE	28	1
357	LAURE TOWNSON	5	" "	SWNW	18	0
357	HARVIN TOWNSON	5	" "	NESW	2	0
357	" "	5	" "	SESW	2	0
355	" "	5	" "	NWSE	10	16
356	" "	5	" "	SWSE	21	10
1430	" "	5	" "	SESE	11.5	5
733	HARVIN & TERRY TOWNSON	4	" "	LOT 2	18	8

River Basin MISSOURI RIVER

Also in: Plat No. ..... Twp. ..... Rge.	Plat No. ..... Twp. ..... Rge.	Plat No. ..... Twp. ..... Rge. .....
Plat No. ..... Twp. ..... Rge.	Plat No. ..... Twp. ..... Rge.	Plat No. ..... Twp. ..... Rge. .....

Information From: PAGE 1 OF 2

TERRY TOWNSON

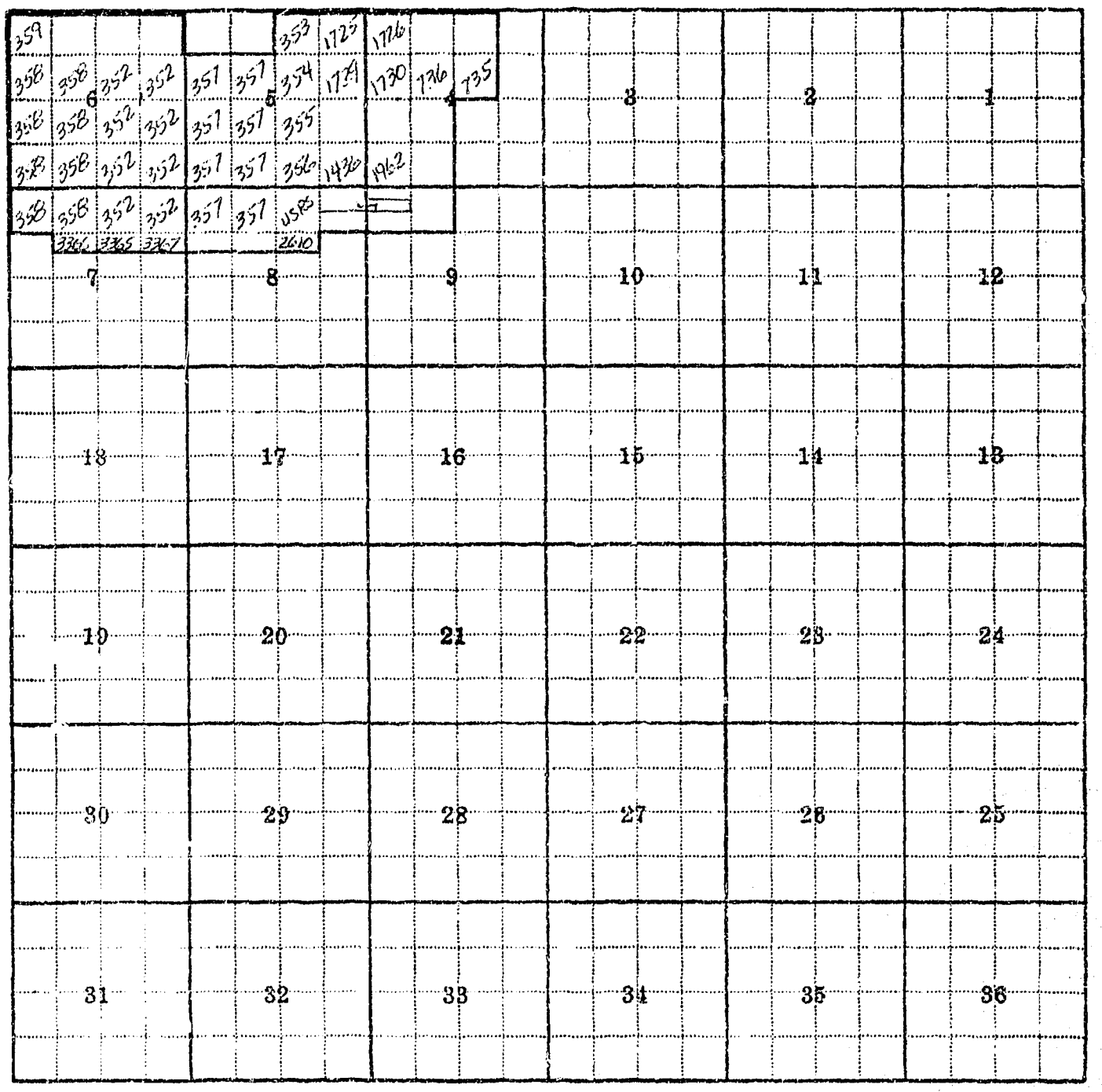

Land Ownership

F-1-A

County: Custer

Farm Checked: Date:

By:

Legal Land Owner: Teresa Thomson (Form #2 of 2)

Operator:

T.....R..... Plat No.....

Photo No.....

Address:

Address:

MONTANA WATER RESOURCES BOARD

Water Resources Survey

Water is delivered by:— 1. Private System; 2. Ditch Company; 3. State Project; 4. Federal Project; 5. Irrigation District

~~App. No. Decree No.~~ Elliot	~~NAME OF APPROPRIATOR TO WHOM DECREED~~ NAME	~~NAME OF STREAM~~ Land Desc.	~~Date App. Date Priority~~ Sec. Twp. Rge	~~Miner's Inches~~ I.A.	~~In Use~~ P.I.A.	NAME OF DITCH (Water Delivered By)	No.	R/F	Present Irr. Acres	Irrigable Acres
3389	Herman Thomson	Lot 3	4 3-30-70	16	0					
727	Marvin & Steve Thomson	NE SW	4 " "	34	18					
378	Herman Thomson	NW SW	4 " "	7	7					
1962	Marvin & Steve Thomson	S 3/4 SW SW	4 " "	15	4					
1429	Herman Thomson	NE SE	5 " "	29	35.5					
1964	" "	Lot 1	6 " "	25	5					
1963	" "	Lot 2	6 " "	10.5	25.2					
1973	" "	Lot 3	6 " "	9.5	22.2					
1962	" "	N½ NW NW	9 " "	2.5	0					
1977	Luke Thomson	NE½ SW SW	4 " "	4						
—	Burkett Ranch Trust	12 NE NE	8 " "	0	12					
—	" " "	NW NE	8 " "	0	1					
—	" " "	S½ N½ NW NW	9 " "	0	1					

NOTE: R—Denotes Regular Irrigation. F—Flood Irrigation.

Adequate Supply: Yes..... No..... Explain.....

Remarks.....

River Basin.....

Also in: Plat No. Twp. Rge.	Plat No. Twp. Rge.	Plat No. Twp. Rge.
Plat No. Twp. Rge.	Plat No. Twp. Rge.	Plat No. Twp. Rge.

Information From: Page 2 of 2

F-1-A

County GLACIER

T 33N R 7W Plat No. 57

Farm Checked: Date 9-12-68

Photo No. HG-100, 192 & 193

By AL SMITH

MONTANA WATER RESOURCES BOARD

Water Resources Survey

Legal Land Owner WAYNE SIMONSON

Address CUT BANK, MONTANA

Operator SAME

Address SAME

Water is delivered by:— 1. Private System; 2. Ditch Company; 3. State Project; (4) Federal Project; 5. Irrigation District

App. No. Decree No.	NAME OF APPROPRIATOR TO WHOM DECREED	NAME OF STREAM	Date App. Date Priority	Miner's Inches	In Use	NAME OF DITCH (Water Delivered By)	No.	R/F	Present Irr. Acres	Irrigable Acres
SEE PROJ.	USA	TWO MEDICINE CREEK	—	—	YES	TWO MEDICINE CANAL	4	R	228	—

NOTE: R—Denotes Regular Irrigation. F—Flood Irrigation.

Adequate Supply: Yes ✓ No ..... Explain .....

Remarks

Water	Name	Sec. - Twp & Rge			L.D.	I.R.	P.I.R.
2268	EMMA SAUTER	3	33N	7W	SW NE	24	0
2267	" "	3	33N	7W	SE NE	30	6.8
2266	" "	3	33N	7W	SE NW	38	0
2265	" "	3	33N	7W	NE SW	10	19.4
2267	" "	3	33N	7W	NE SE	20	18
2264	" "	3	33N	7W	NW SE	30	9

River Basin MISSOURI RIVER

Also in: Plat No. 57 Twp. 33N Rge. 6W	Plat No. ..... Twp. ..... Rge.	Plat No. ..... Twp. ..... Rge. .....
Plat No. ..... Twp. ..... Rge.	Plat No. ..... Twp. ..... Rge.	Plat No. ..... Twp. ..... Rge. .....

Information From:

WAYNE SIMONSON

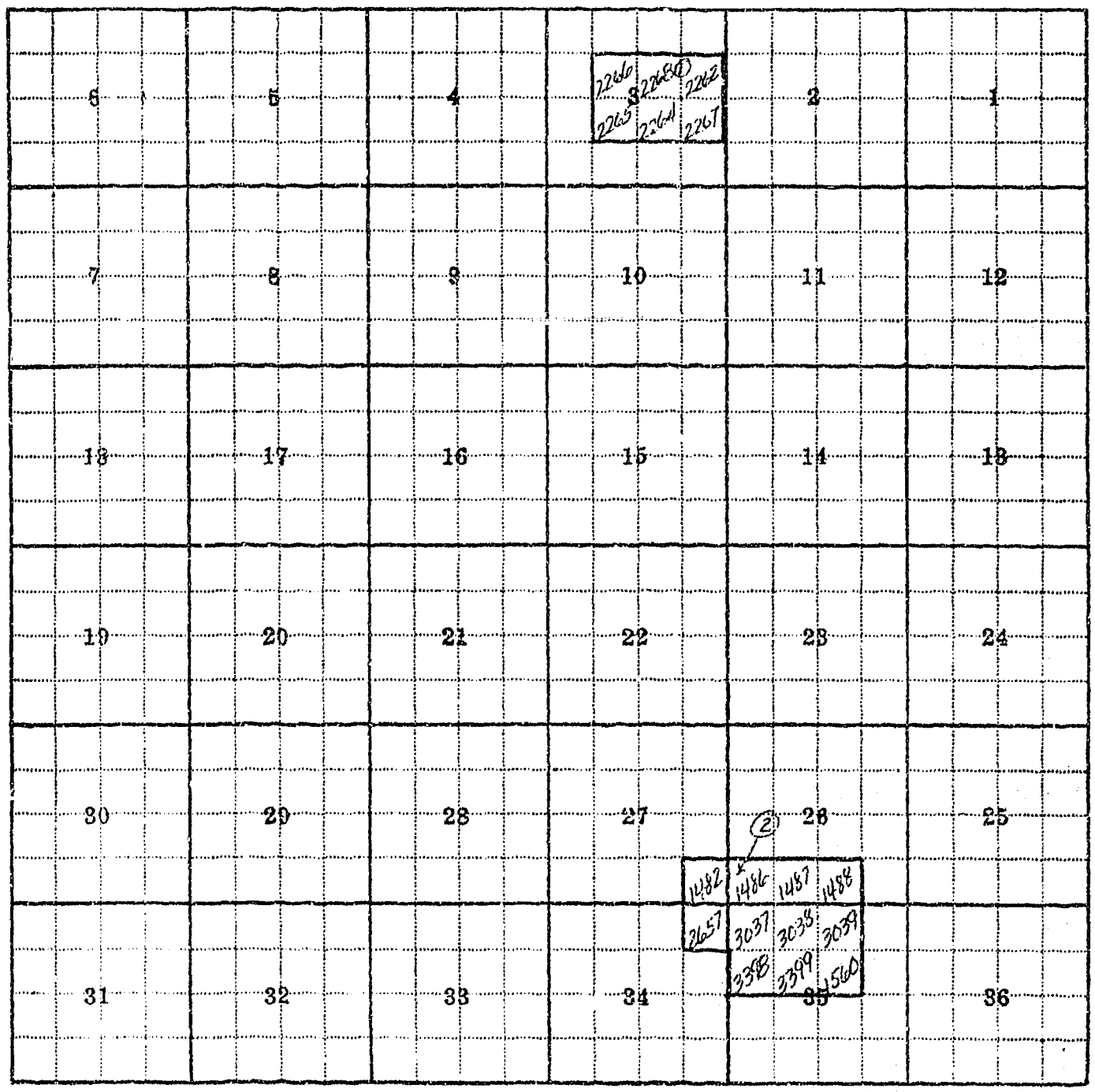

Land Ownership ① LAND IN SEC. 3 IS DEEDED TO EMMA SAUTER AND LEASED BY WAYNE SWANSON

② INDIAN LAND OPERATED BY SWANSON

F-1-A

County: GLACIER

Farm Checked: Date 9-13-68

By: AL SMITH

Legal Land Owner: JACK MEYER

Operator: SAME

T 33N R 7W Plat No. 51

Photo No. 466 95 & 100

MONTANA WATER RESOURCES BOARD

Water Resources Survey

Address: CUT BANK, MONTANA

Address: SAME

Water is delivered by:— 1. Private System; 2. Ditch Company; 3. State Project; (4.) Federal Project; 5. Irrigation District

App. No. Decree No.	NAME OF APPROPRIATOR TO WHOM DECREED	NAME OF STREAM	Date App. Date Priority	Miner's Inches	In Use	NAME OF DITCH (Water Delivered By)	No.	R/F	Present Irr. Acres	Irrigable Acres
SEE PROJ	USA	TWO MEDICINE CREEK	—	—	YES	TWO MEDICINE CANAL	4	R	195	—

NOTE: R—Denotes Regular Irrigation. F—Flood Irrigation.

Adequate Supply: Yes..... No..... Explain.....

Remarks.....

HALOT	NAME	SEC.	TWP.	RGE.	L.D.	I.R.	D.I.H.
2303	JACK MEYER	2	33N	7W	NE SW	37.2	2.8
2302	JACK MEYER	2	33N	7W	NW SW	39	1
1927	HAYES D. MEYER	1	33N	7W	SE NW	39	0
1646	JACK H. MEYER	2	33N	7W	SE SW	38.8	0
614½	HAYES D. MEYER	3	33N	7W	NENE (LOT 1)	38.2	0

River Basin: MISSOURI RIVER

Also in: Plat No. 41 Twp. 34N Rge. 7W	Plat No. ..... Twp. ..... Rge.	Plat No. ..... Twp. ..... Rge. .....
Plat No ..... Twp. ..... Rge.	Plat No. ..... Twp. ..... Rge.	Plat No. ..... Twp. ..... Rge. .....

Information From:

JACK MEYER