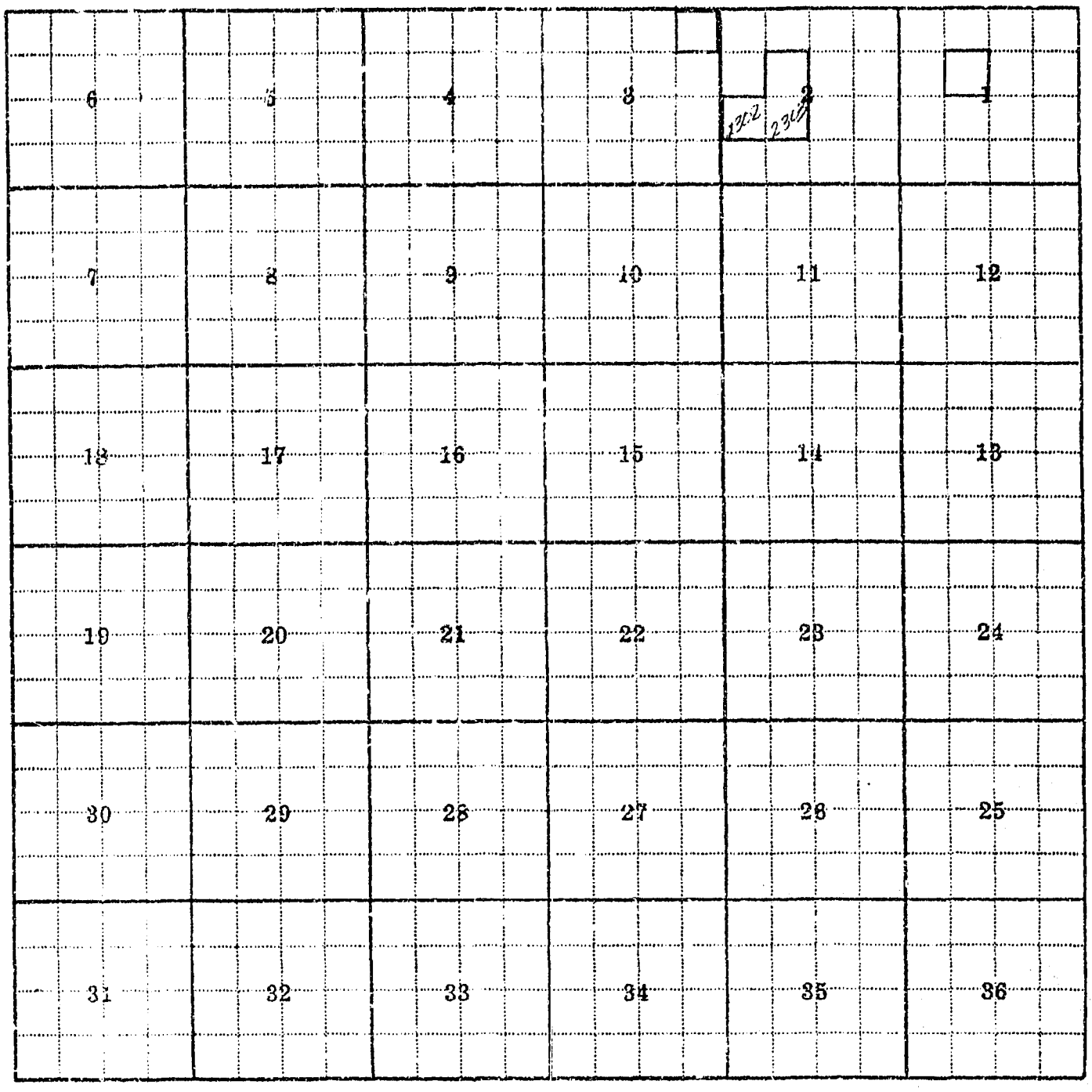

Land Ownership

F-1-A

County Glacier

T. 33N R. 7W Plat No. 51

Farm Checked: Date 9-18-68

Photo No. 466-98

By H. Smith

MONTANA WATER RESOURCES BOARD

Water Resources Survey

Legal Land Owner Paul E. Peiffer

Address Cut Bank, Montana

Operator Same

Address Same

Water is delivered by:— 1. Private System; 2. Ditch Company; 3. State Project; (4.) Federal Project; 5. Irrigation District

App. No. Decree No.	NAME OF APPROPRIATOR TO WHOM DECREED	NAME OF STREAM	Date App. Date Priority	Miner's Inches	In Use	NAME OF DITCH (Water Delivered By)	No.	R/F	Present Irr. Acres	Irrigable Acres
See Pilot	USA	Two Medicine Creek	—	—	Yes	Two Medicine Canal	1	R	40	—

NOTE: R—Denotes Regular Irrigation. F—Flood Irrigation.

Adequate Supply: Yes..... No..... Explain.....

Remarks.....

Pilot	Name	Sec-Twp-Rge	L.D.	T.A.	P.I.R.
1645	Paul E. Peiffer	2-33N-7W	Lot 3 (NE NW)	34	14.5

River Basin Missouri River

Also in: Plat No..... Twp..... Rge..... Plat No..... Twp..... Rge..... Plat No..... Twp..... Rge.....
Plat No..... Twp..... Rge..... Plat No..... Twp..... Rge..... Plat No..... Twp..... Rge.....

Information From:

Jack Meyer (Neighbor)

6	5	4	3	2	1
7	8	9	10	11	12
18	17	16	15	14	13
19	20	21	22	23	24
30	29	28	27	26	25
31	32	33	34	35	36

Land Ownership.....

F-1-A

County Choteau

T 33N R 7W Plat No. 92

Farm Checked: Date 9-18-68

Photo No. 463-98

By Al Smith

MONTANA WATER RESOURCES BOARD

Water Resources Survey

Legal Land Owner Herbert Fitzpatrick Address Burkhart, Montana

Operator Same Address Same

Water is delivered by:— 1. Private System; 2. Ditch Company; 3. State Project; (4.) Federal Project; 5. Irrigation District

App. No. Decree No.	NAME OF APPROPRIATOR TO WHOM DECREED	NAME OF STREAM	Date App. Date Priority	Miner's Inches	In Use	NAME OF DITCH (Water Delivered By)	No.	R/F	Present Irr. Acres	Irrigable Acres
See Prev.	USH	Two Medicine Creek	—	—	Yes	Two Medicine Canal	4	R	50	—

NOTE: R—Denotes Regular Irrigation. F—Flood Irrigation.

Adequate Supply: Yes..... No..... Explain.....

Remarks

Allot.	Name	Sec. Twp. Rge.	L.D.	I.R.	P.I.A.
980½	Herbert Fitzpatrick	11 - 33N 7W	NE NE (92)	4.5	0
400	" "	12 - 33N - 7W	NE NE	32.9	0

* Information concerning this land was also received from Arthur & Chester Smith who at one time leased and operated this land.

River Basin Missouri River

Also in: Plat No.	Twp.	Rge.	Plat No.	Twp.	Rge.	Plat No.	Twp.	Rge.
Plat No.	Twp.	Rge.	Plat No.	Twp.	Rge.	Plat No.	Twp.	Rge.

Information From:

* Herbert Fitzpatrick

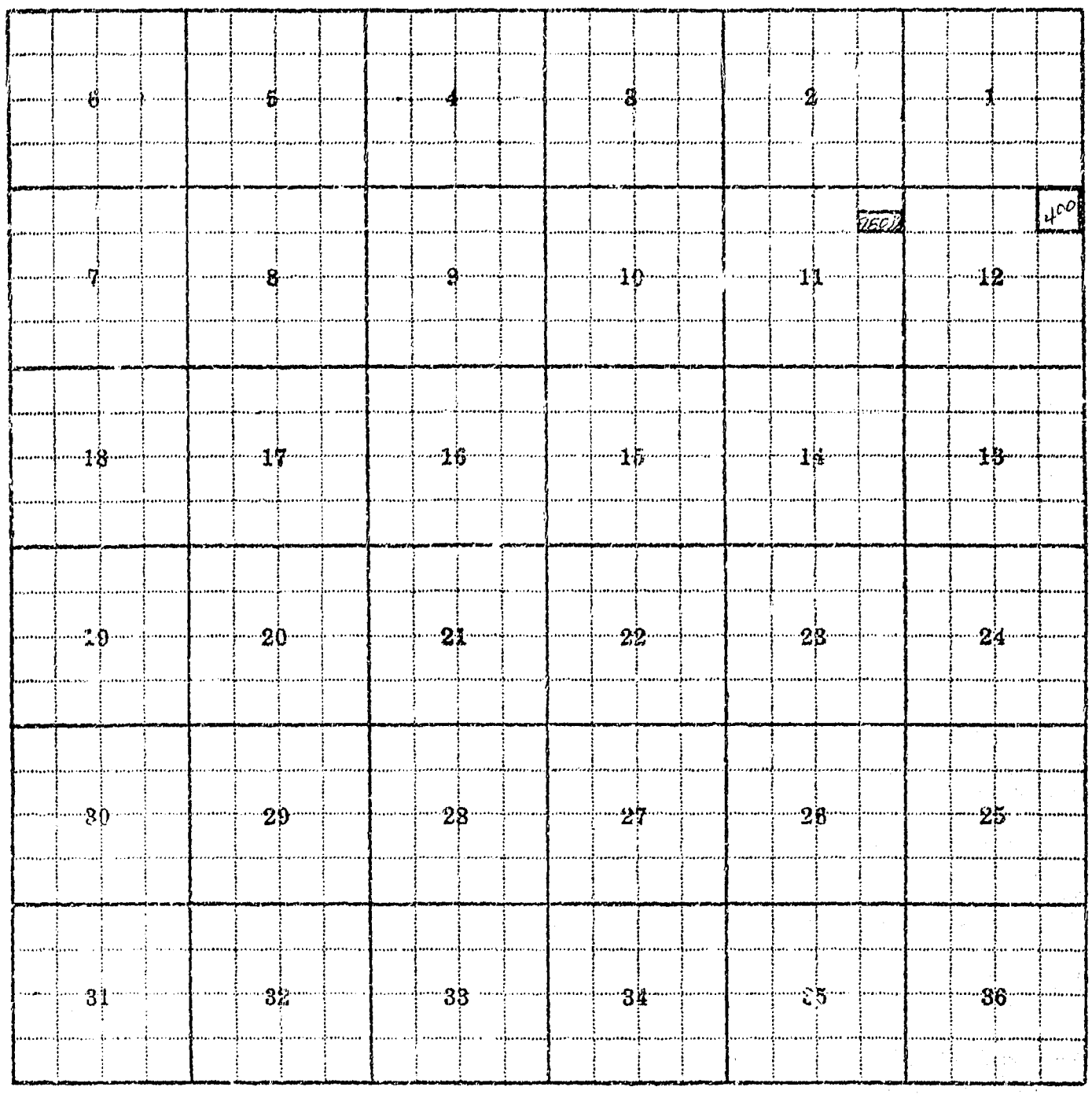

Land Ownership.....

F-1-A

County Garfield

Farm Checked: Date 9-13-68

By Al Smith

T 23N R 7W Plat No. 27

Photo No. 463-100

MONTANA WATER RESOURCES BOARD

Water Resources Survey

Legal Land Owner Smith & Smith Address Cut Bank, Montana

Operator Same Address Same

Water is delivered by:— 1. Private System; 2. Ditch Company; 3. State Project; (4.) Federal Project; 5. Irrigation District

App. No. Decree No.	NAME OF APPROPRIATOR TO WHOM DECREED	NAME OF STREAM	Date App. Date Priority	Miner's Inches	In Use	NAME OF DITCH (Water Delivered By)	No.	R/F	Present Irr. Acres	Irrigable Acres
Res Proj.	USA	Two Medicine Creek	—	—	Yes	Two Medicine Canal	4	R	14	4

NOTE: R—Denotes Regular Irrigation. F—Flood Irrigation.

Adequate Supply: Yes ✓ No ..... Explain .....

Remarks

Number	Name	Sec. Twp. Rge.	L.D.	I.A.	P.I.A.
734	Robert W. Smith	4-33N-7W	Lot 1 (NE NE)	12	0
1153	J.W. Ester & Robert Smith	3-33N-7W	Lot 4 (NW NW)	39	0
1153	J.W. Ester & Robert Smith	3-33N-7W	SW NW	26	4
1153	Clarice Henderegrass Smith	4-33N-7W	SE NE	3	9
1153	Burkine Quenshelle	3-33N-7W	W½NW, NW SW,	30	0
1153	Burkine Quenshelle	4-33N-7W	N½SE, SE NE,	0	0
1153	Clarice Henderegrass Smith	4-33N-7W	NW SE	8	0

River Basin Missouri River

Also in: Plat No.	Twp.	Rge.	Plat No.	Twp.	Rge.	Plat No.	Twp.	Rge.
Plat No.	Twp.	Rge.	Plat No.	Twp.	Rge.	Plat No.	Twp.	Rge.

Information From: Robert Smith

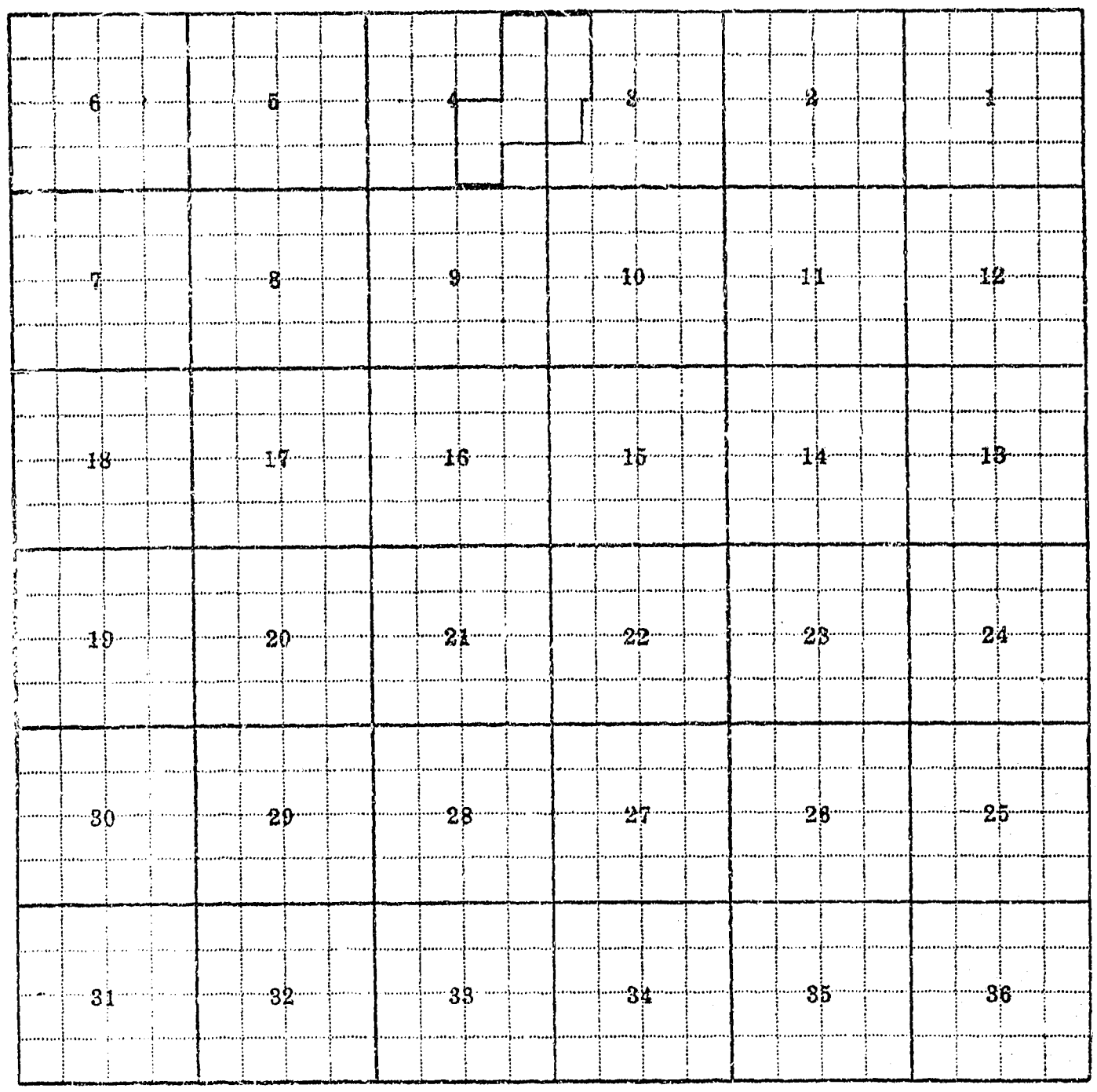

Land Ownership .....

.....

.....

F-1-A

County GLACIER

T. 33N. R. 7W. Plat No. 51

Farm Checked: Date 9-19-68

Photo No. 466-98 & 161

By M. SMITH

MONTANA WATER RESOURCES BOARD

Water Resources Survey

Legal Land Owner SAM BIRD — Address CUT BANK, MONTANA

Operator SAME — Address SAME

Water is delivered by:— 1. Private System; 2. Ditch Company; 3. State Project; (4.) Federal Project; 5. Irrigation District

App. No. Decree No.	NAME OF APPROPRIATOR TO WHOM DECREED	NAME OF STREAM	Date App. Date Priority	Miner's Inches	In Use	NAME OF DITCH (Water Delivered By)	No.	R/F	Present Irr. Acres	Irrigable Acres
SEE REPORT	USA	TWO MEDICINE CREEK	—	—	YES	TWO MEDICINE CANAL	4	R	322	—

NOTE: R—Denotes Regular Irrigation. F—Flood Irrigation.

Adequate Supply: Yes ✓ No ..... Explain .....

Remarks

App. No.	Name	Sec. - Twp. - Rge.	Land Desc.	I.A.	P.I.A.
396	WHERE COMES AT NIGHT	24 - 33 - 7	SE NE	20	2
394	SAM BIRD JR.	24 - 33 - 7	SE NW	39	0
2039	RICHARD L. BIRD	1 - 33 - 7	NE NE (LOT 1)	38.3	0
1311	RICHARD L. BIRD	1 - 33 - 7	NE SE	33.7	0
387	CHARLES BIRD	24 - 33 - 7	NE NE	38.0	0
397	RICHARD L. BIRD	24 - 33 - 7	SW NE	39	0
683	RICHARD L. BIRD	24 - 33 - 7	SW NW	22	0
134	LEO BIRD	13 - 33 - 7	SE SW	38.5	0
987	HENRY JOHNSON (SAM BIRD)	24 - 33 - 7	NW NW	38	0
216	" "	13 - 33 - 7	NE SW	39	0

River Basin MISSOURI RIVER

Also in: Plat No. 52 Twp. 33N. Rge. 6W.	Plat No. ..... Twp. ..... Rge.	Plat No. ..... Twp. ..... Rge. .....
Plat No. ..... Twp. ..... Rge.	Plat No. ..... Twp. ..... Rge.	Plat No. ..... Twp. ..... Rge. .....

Information From:

SAM BIRD

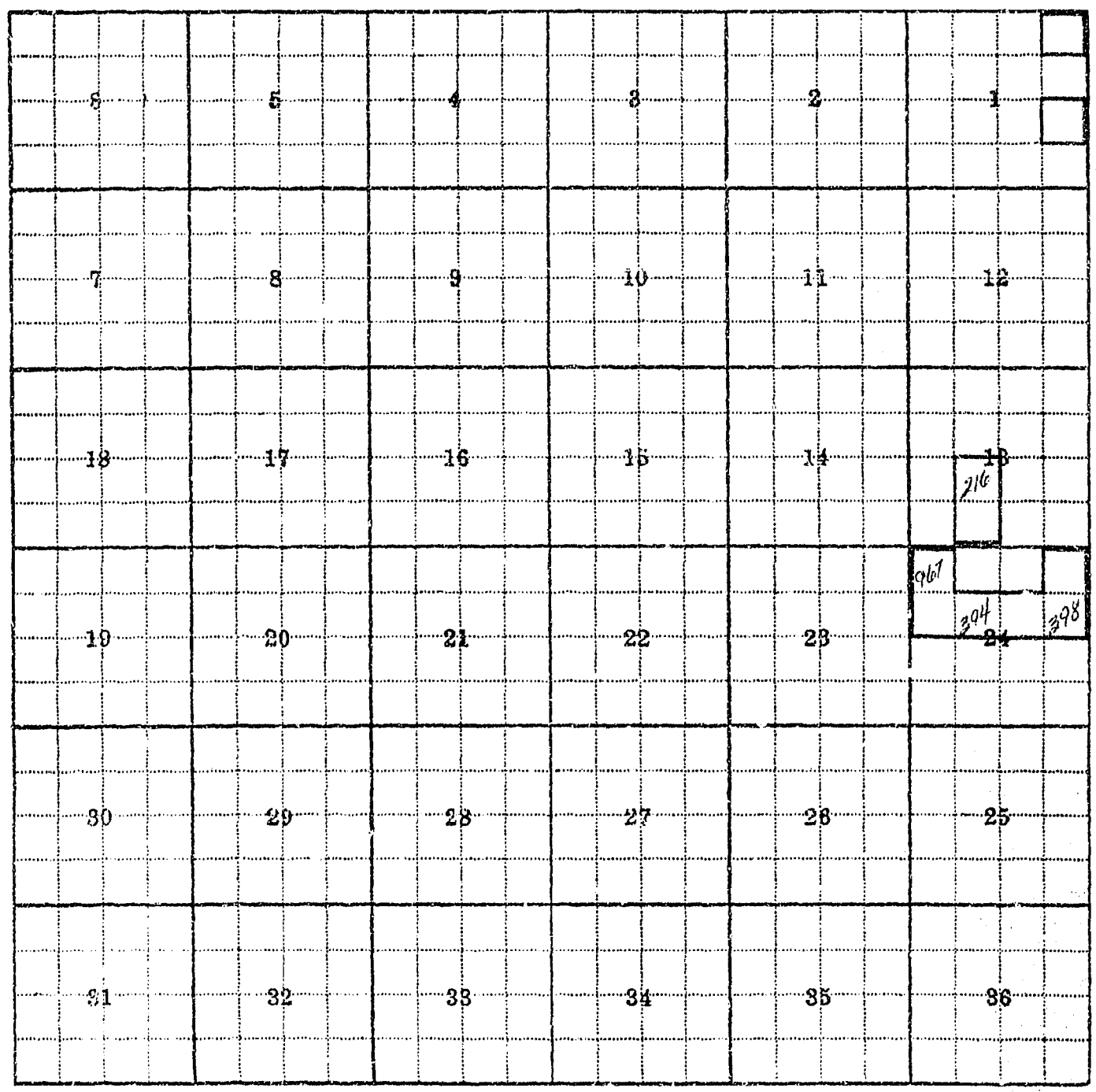

Land Ownership

F-1-A

County GLACIER

Farm Checked: Date 9-12-68

By AL SMITH

T 33N R 7W Plat No. 51

Photo No. 466-98, 100 & 102

MONTANA WATER RESOURCES BOARD

Water Resources Survey

Legal Land Owner CHESTER GUTH — Address CUT BANK, MONTANA

Operator SAME — Address SAME

Water is delivered by:— 1. Private System; 2. Ditch Company; 3. State Project; (4) Federal Project; 5. Irrigation District

App. No. Decree No.	NAME OF APPROPRIATOR TO WHOM DECREED	NAME OF STREAM	Date App. Date Priority	Miner's Inches	In Use	NAME OF DITCH (Water Delivered By)	No.	R/F	Present Irr. Acres	Irrigable Acres
SEE PROOF	USA	TWO MEDICINE CREEK	—	—	YES	TWO MEDICINE CANAL	4	R	620	24

NOTE: R—Denotes Regular Irrigation. F—Flood Irrigation.

Adequate Supply: Yes..... No..... Explain.....

Remarks.....

HMOT.	NAME	SEC.	TWP.	RGE.	LO.	TR.	HEA.	HMOT.	NAME	SEC.	TWP.	RGE.	LO.	TR.	HEA.
980½	CHESTER GUTH	11	33N	7W	NENE	17.2	0	2281	CHESTER GUTH	1	33N	7W	NW SW	32	8
921	" "	12	"	"	NWNW	17.6	0	2279	VIRGIL EHLERT	2	"	"	NE SE	38.5	1.5
2391	" "	12	"	"	SE NW	36.5	3.5	2037	CHESTER GUTH	11	"	"	N½NW NW	25	0
669½	" "	2	"	"	SE SW	38.5	1.5	921	" "	12	"	"	NWNW	14	0
2277	" "	2	"	"	E½W½SE	40	0	2376	HERBERT C. & GLADYS V. HIRSCHON	10	"	"	NENE	30.5	1.5
1616	" "	2	"	"	W½W½SE	35	0	2569	" " " " "	10	"	"	NWNE	18	12.5
667	CHESTER & MARIAN GUTH	3	"	"	SE SE	38	0	2290	TERRY WIPPERT	12	"	"	SW NE	38.8	0
1363	CHESTER GUTH	5	"	"	LOT 3	17	7	933	" "	12	"	"	NENW(N½)	31.1	0
1510	" "	5	"	"	LOT 4	25.4	0	933	CHESTER GUTH	12	"	"	NENW(S½)	31.1	0
2285	CHESTER & MARIAN GUTH	12	"	"	NW SW	39	0								
2289	" " "	12	"	"	NW SE	39	1								

River Basin MISSOURI RIVER

Also in: Plat No. 52 Twp. 33N Rge. 6W	Plat No. ..... Twp. ..... Rge.	Plat No. ..... Twp. ..... Rge. .....
Plat No. ..... Twp. ..... Rge.	Plat No. ..... Twp. ..... Rge.	Plat No. ..... Twp. ..... Rge. .....

Information From:

CHESTER GUTH

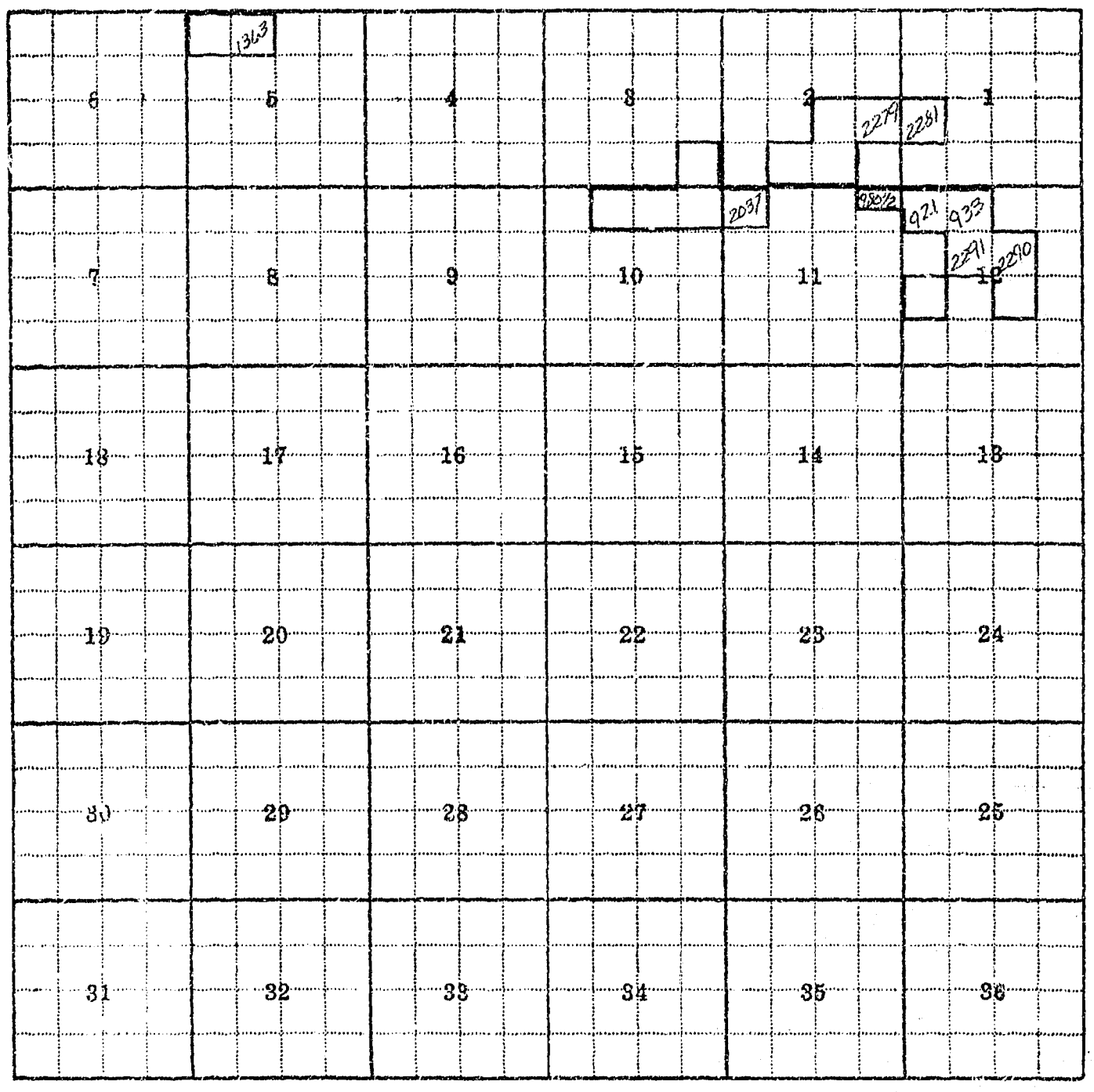

Land Ownership

F-1-A

County Chouteau

T 33N R 7W Plat No. 51

Farm Checked: Date 9-13-68

Photo No. 166-100 & 98

By R. Smith

Legal Land Owner U.S.A. Address Browning, Montana

Operator Same Address Same

Water is delivered by:— 1. Private System; 2. Ditch Company; 3. State Project; (4.) Federal Project; 5. Irrigation District

MONTANA WATER RESOURCES BOARD

Water Resources Survey

App. No. Decree No.	NAME OF APPROPRIATOR TO WHOM DECREED	NAME OF STREAM	Date App. Date Priority	Miner's Inches	In Use	NAME OF DITCH (Water Delivered By)	No.	R/F	Present Irr. Acres	Irrigab Acres
See Rept	USA	Two Medicine Creek	—	—	Yes	Two Medicine Canal	4	R	100	—

NOTE: R—Denotes Regular Irrigation. F—Flood Irrigation.

Adequate Supply: Yes..... No..... Explain.....

Remarks

Land is being used as an experimental project for grasses and beef cattle. Chester Smith has land bordering. This land was quite definite as to its use, etc.

Appl.	Name	Sec. Twp & Rge	L.D.	I.D.	P.D.
—	Clifford Smith	3 33N 7W	SESW	77	0
2276	Chester Smith	1 " "	SWSE	35	0
2274	" "	1 " "	SESE	31.5	0

River Basin Missouri River

Also in:								
Plat No.	Twp.	Rge.	Plat No.	Twp.	Rge.	Plat No.	Twp.	Rge.
Plat No.	Twp.	Rge.	Plat No.	Twp.	Rge.	Plat No.	Twp.	Rge.

Information From:

Chester Smith (See note)

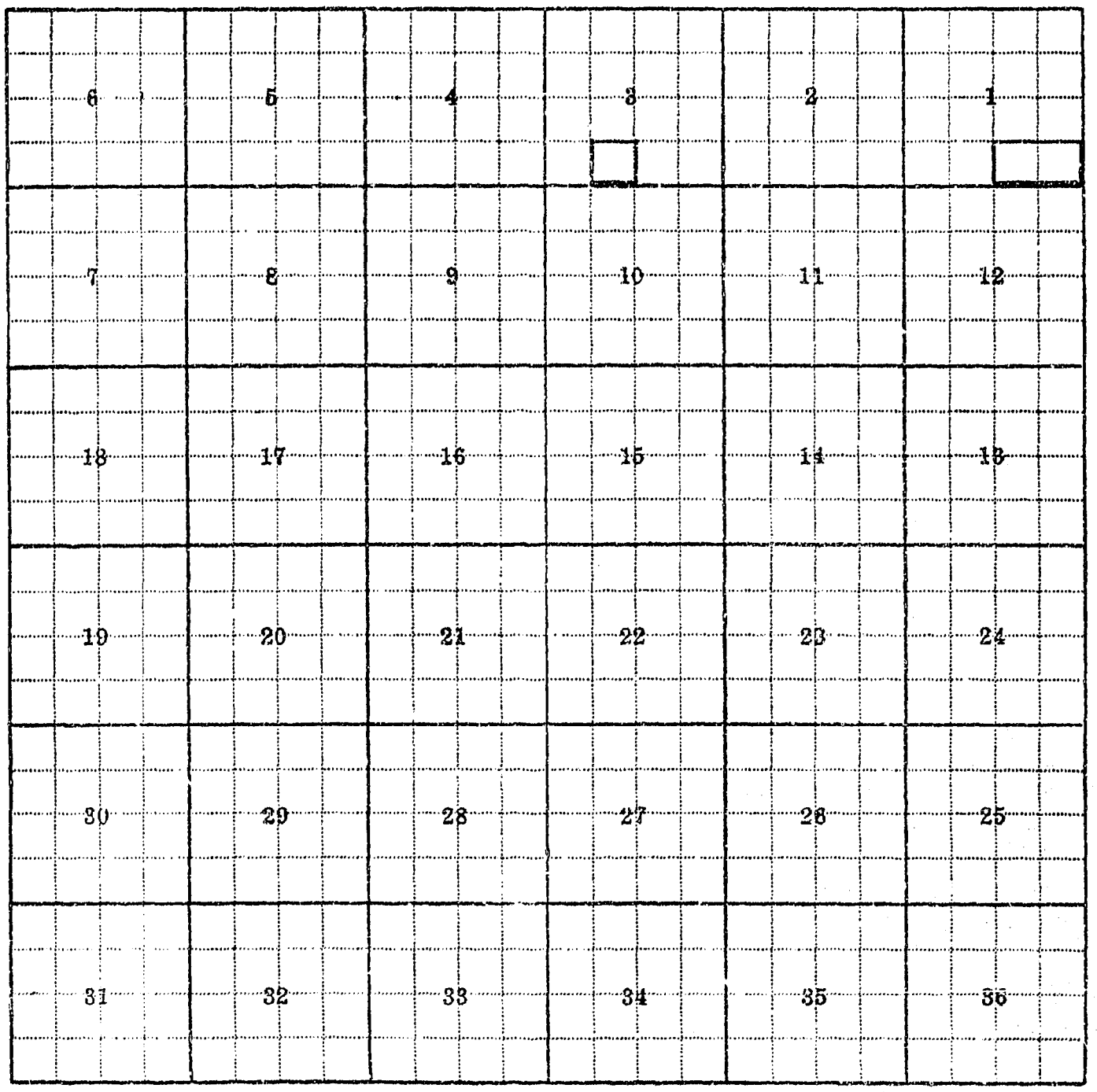

Land Ownership

F-1-A

County Glacier

T 33N R 7W Plat No. 51

Farm Checked: Date 9-17-68

MONTANA WATER RESOURCES BOARD

Water Resources Survey

Photo No. 166-23

By L. Smith

Legal Land Owner Edward Corbett

Address Cut Bank, Montana

Operator Same

Address Same

Water is delivered by:— 1. Private System; 2. Ditch Company; 3. State Project; (4.) Federal Project; 5. Irrigation District

App. No. Decree No.	NAME OF APPROPRIATOR TO WHOM DECREED	NAME OF STREAM	Date App. Date Priority	Miner's Inches	In Use	NAME OF DITCH (Water Delivered By)	No.	R/F	Present Irr. Acres	Irrigable Acres
See Rem.	USA	Two Medicine Creek	—	—	Yes	Two Medicine Canal	4	R	33	—

NOTE: R--Denotes Regular Irrigation. F—Flood Irrigation.

Adequate Supply: Yes..... No..... Explain.....

Remarks.....

Plat	Line	Sec.	Twp & Rge	L.D.	T.A.	P.T.A.
656	Edward Corbett	11	33N 7W	NE NW	31.3	0
656	" "	11	" "	S½ NW NW	4	0

River Basin Missouri River

Also in: Plat No.	Twp	Rge	Plat No.	Twp	Rge	Plat No.	Twp	Rge
Plat No.	Twp	Rge	Plat No.	Twp	Rge	Plat No.	Twp	Rge

Information From:

L. M. Smith (neighbor)

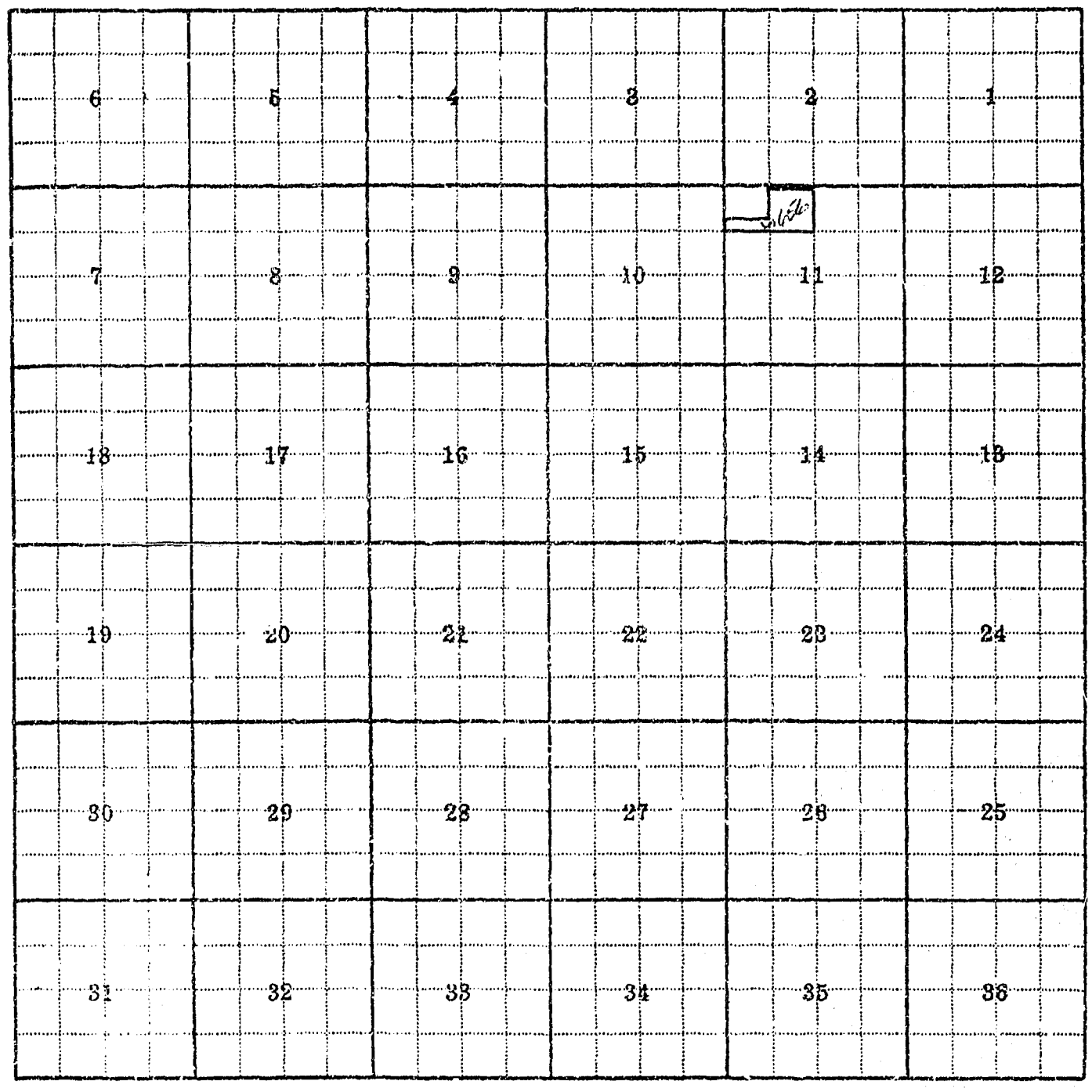

Land Ownership.....

.....

.....

F-1-A

County: Garfield

T. 23N R. 7W Plat No.

Farm Checked: Date 9-23-68

MONTANA WATER RESOURCES BOARD

Water Resources Survey

Photo No. 46-98

By: Al Smith

Legal Land Owner: Anna Novak

Address: Cut Bank, Montana

Operator: Same

Address: Same

Water is delivered by:— 1. Private System; 2. Ditch Company; 3. State Project; (4) Federal Project; 5. Irrigation Distr.

App. No. Decree No.	NAME OF APPROPRIATOR TO WHOM DECREED	NAME OF STREAM	Date App. Date Priority	Miner's Inches	In Use	NAME OF DITCH (Water Delivered By)	No.	R/F	Present Irr. Acres	Irri A
See Plat	USA	Two Medicine Creek	—	—	Yes	Two Medicine Canal	4	R	34	—

NOTE: R—Denotes Regular Irrigation. F—Flood Irrigation.

Adequate Supply: Yes ✓ No ..... Explain.....

Remarks.....

Allot	None	Sec-Twp-Rge	L.U.	T.R.	PTR.
1161	Anna Novak	11 33N-7W	NWSE	28.5	0
—	Robert Anderson	11 33N-7W	NWSE	8	0

Note:
Chester Heitman is living on this land also.

River Basin: Missouri River

Also in: Plat No.	Twp.	Rge.	Plat No.	Twp.	Rge.	Plat No.	Twp.	Rge.
Plat No.	Twp.	Rge.	Plat No.	Twp.	Rge.	Plat No.	Twp.	Rge.

Information From:

Bill Henderson (Neighbor)

6	5	4	3	2	1
7	8	9	10	11	12
18	17	16	15	14	13
19	20	21	22	23	24
30	29	28	27	26	25
31	32	33	34	35	36

Land Ownership _____

_____

_____

F-1-A

County Gallatin

T 53N R 7W Plat No. 51

Farm Checked: Date 8-18-65

Photo No. 166-98

By R. Smith

MONTANA WATER RESOURCES BOARD

Water Resources Survey

Legal Land Owner Lyall C. Duncan

Address Cut Bank, Montana

Operator Same

Address Same

Water is delivered by:— 1. Private System; 2. Ditch Company; 3. State Project; (4.) Federal Project; 5. Irrigation District

App. No. Decree No.	NAME OF APPROPRIATOR TO WHOM DECREED	NAME OF STREAM	Date App. Date Priority	Miner's Inches	In Use	NAME OF DITCH (Water Delivered By)	Flo.	R/F	Present Irr. Acres	Irrigable Acres
See Decr.	USBR	Two Medicine Creek	—	—	Yes	Two Medicine Canal	F	R	30	—

NOTE: R—Denotes Regular Irrigation. F—Flood Irrigation.

Adequate Supply: Yes ✓ No ..... Explain .....

Remarks .....

Decr.	Name	S-T-R	LD	IR	PIA
2375	Lyall Duncan	1-33-7	NWSE	30.5	25

River Basin Missouri River

Also in: Plat No.	Twp.	Rge.	Plat No.	Twp.	Rge.	Plat No.	Twp.	Rge.
Plat No.	Twp.	Rge.	Plat No.	Twp.	Rge.	Plat No.	Twp.	Rge.

Information From:

Lyall Smith & Everette Lagland (Neighbors)

6	5	4	3	2	1
7	8	9	10	11	12
18	17	16	15	14	13
19	20	21	22	23	24
30	29	28	27	26	25
31	32	33	34	35	36

Land Ownership

F-1-A

County GINGER

T 33N R 7W Plat No. 51

Farm Checked: Date 9-19-68

MONTANA WATER RESOURCES BOARD
Water Resources Survey

Photo No. 466-100

By M. SMITH

Legal Land Owner JOHN LEWIS

Address CUT BANK, MONTANA

Operator SAME

Address SAME

Water is delivered by:— 1. Private System; 2. Ditch Company; 3. State Project; (4.) Federal Project; 5. Irrigation Distric

App. No. Decree No.	NAME OF APPROPRIATOR TO WHOM DECREED	NAME OF STREAM	Date App. Date Priority	Miner's Inches	In Use	NAME OF DITCH (Water Delivered By)	No.	R/F	Present Irr. Acres	Irriga Acr
SEE DEC	U.S.A.	TWO MEDICINE CREEK	—	—	YES	TWO MEDICINE CANAL	4	R	40	—

NOTE: R—Denotes Regular Irrigation. F—Flood Irrigation.

Adequate Supply: Yes..... No..... Explain .....

Remarks .....

ILLOT	NAME	S-T-R	L.D.	I.A.	P.I.A.
1043	FIRST STATE BANK	2-33-7	NW¼NE (LOT 2)	80.5	9.24
	& JOHN LEWIS				

River Basin MISSOURI RIVER

Also in: Plat No.	Twp.	Rge.	Plat No.	Twp.	Rge.	Plat No.	Twp.	Rge.
Plat No.	Twp.	Rge.	Plat No.	Twp.	Rge.	Plat No.	Twp.	Rge.

Information From:

JOHN LEWIS & JACK LEE (NEIGHBORS)

6	5	4	3	2	1
7	8	9	10	11	12
18	17	16	15	14	13
19	20	21	22	23	24
30	29	28	27	26	25
31	32	33	34	35	36

Land Ownership

F-1-A

County: Glacier

T. 33N R. 7W. Plat No. 51

Farm Checked: Date 8-19-65

Photo No. 466-85

By: M. Smith

MONTANA WATER RESOURCES BOARD
Water Resources Survey

Legal Land Owner: Edward Le Mieux

Address: Cut Bank, Montana

Operator: Same

Address: Same

Water is delivered by:— 1. Private System; 2. Ditch Company; 3. State Project; (4.) Federal Project; 5. Irrigation District

App. No. Decree No.	NAME OF APPROPRIATOR TO WHOM DECREED	NAME OF STREAM	Date App. Date Priority	Miner's Inches	In Use	NAME OF DITCH (Water Delivered By)	No.	R/F	Present Irr. Acres	Irrigable Acres
See Page	U.S.R.	Two Medicine Creek	—	—	Yes	Two Medicine Canal	4	R	40	—

NOTE: R—Denotes Regular Irrigation. F—Flood Irrigation.

Adequate Supply: Yes..... No..... Explain.....

Remarks.....

Pilot	Name	S.-T.-R.	L.D.	T.A.	P.T.D.
1929	Edward LeMieux	1-33-7	Lot 4 (NW/NW)	38.5	0

River Basin: Missouri River

Also in: Plat No.	Twp.	Rge.	Plat No.	Twp.	Rge.	Plat No.	Twp.	Rge.
Plat No.	Twp.	Rge.	Plat No.	Twp.	Rge.	Plat No.	Twp.	Rge.

Information From:

Everett LaGerud (Neighbor)

6	5	4	3	2	1
7	8	9	10	11	12
18	17	16	15	14	13
19	20	21	22	23	24
30	29	28	27	26	25
31	32	33	34	35	36

Land Ownership.....

F-1-A

County Cardser

T 33N R 7W Plat No. 51

Farm Checked: Date 9-19-68

Photo No. 466-98

By Al Smith

MONTANA WATER RESOURCES BOARD

Water Resources Survey

Legal Land Owner Wallace Carrow

Address Cut Bank, Montana

Operator Same

Address Same

Water is delivered by:— 1. Private System; 2. Ditch Company; 3. State Project; (4.) Federal Project; 5. Irrigation District

App. No. Decree No.	NAME OF APPROPRIATOR TO WHOM DECREED	NAME OF STREAM	Date App. Date Priority	Miner's Inches	In Use	NAME OF DITCH (Water Delivered By)	No.	R/F	Present Irr. Acres	Irrigable Acres
See Proof	U.S.A.	Two Medicine Creek	—	—	Yes	Two Medicine Canal	4	R	40	—

NOTE: R—Denotes Regular Irrigation. F—Flood Irrigation.

Adequate Supply: Yes..... No..... Explain.....

Remarks.....

Allot.	Name	S-T-R	L.D.	I.A.	P.I.A.
2282	Wallace Carrow	1-33N-7W	NE SW	31	9

River Basin Missouri River

Also in: Plat No..... Twp..... Rge..... | Plat No..... Twp..... Rge..... | Plat No..... Twp..... Rge.....

Plat No..... Twp..... Rge..... | Plat No..... Twp..... Rge..... | Plat No..... Twp..... Rge.....

Information From: Everette LaGrand (Uncle)

6	5	4	3	2	1
7	8	9	10	11	12
18	17	16	15	14	13
19	20	21	22	23	24
30	29	28	27	26	25
31	32	33	34	35	36

Land Ownership

F-1-A

County GLACIER

T. 33N R. 7W Plat No. 51

Farm Checked: Date 9-19-68

MONTANA WATER RESOURCES BOARD
Water Resources Survey

Photo No. 466-98

By AL SMITH

Legal Land Owner EVERETTE LA GRAND

Address CUT BANK, MONTANA

Operator SAME

Address SAME

Water is delivered by:— 1. Private System; 2. Ditch Company; 3. State Project; (4.) Federal Project; 5. Irrigation District

App. No. Decree No.	NAME OF APPROPRIATOR TO WHOM DECREED	NAME OF STREAM	Date App. Date Priority	Miner's Inches	In Use	NAME OF DITCH (Water Delivered By)	No.	R/F	Present Irr. Acres	Irrigable Acres
SEE PROJ.	U.S.A.	TWO MEDICINE CREEK	—	—	YES	TWO MEDICINE CANAL	4	R	40	—

NOTE: R—Denotes Regular Irrigation. F—Flood Irrigation.

Adequate Supply: Yes..... No..... Explain.....

Remarks.....

ALLOT.	NAME	SEC.	TWP.	RGE.	L.D.	I.A.	P.I.A.
1888	EVERETTE LA GRAND	1	33N	7W	SW NW	37.3	0

River Basin MISSOURI RIVER

Also in: Plat No. 52 Twp. 33N Rge. 6W | Plat No. ..... Twp. ..... Rge. ..... | Plat No. ..... Twp. ..... Rge. .....
Plat No. ..... Twp. ..... Rge. ..... | Plat No. ..... Twp. ..... Rge. ..... | Plat No. ..... Twp. ..... Rge. .....

Information From:
EVERETTE LA GRAND

6	5	4	3	2	1
7	8	9	10	11	12
18	17	16	15	14	13
19	20	21	22	23	24
30	29	28	27	26	25
31	32	33	34	35	36

Land Ownership.....

F-1-A

County Glacier

Farm Checked: Date 9-19-68

By H. Smith

T 33N R 7W Plat No. 51

Photo No. 46-98

MONTANA WATER RESOURCES BOARD

Water Resources Survey

Legal Land Owner Walter Wetzel Address Cut Bank, Montana

Operator Same Address Same

Water is delivered by:— 1. Private System; 2. Ditch Company; 3. State Project; (4.) Federal Project; 5. Irrigation District

App. No. Decree No.	NAME OF APPROPRIATOR TO WHOM DECREED	NAME OF STREAM	Date App. Date Priority	Miner's Inches	In Use	NAME OF DITCH (Water Delivered By)	No.	R/F	Present Irr. Acres	Irrigable Acres
See Rept	U.S.A.	Two Medicine Creek	--	--	Yes	Two Medicine Canal	4	R	115	—

NOTE: R—Denotes Regular Irrigation. F—Flood Irrigation.

Adequate Supply: Yes..... No..... Explain.....

Remarks.....

Allot.	Name	S. T. R.	L.D.	T.A.	P.I.A.
2041	William Wetzel	1-33N-R7W	Lot 2 (NW NE)	37	2.82
2043	" "	" " "	SE NE	38.8	0
2042	Walter S. Wetzel	" " "	SW NE	39.2	0

River Basin Missouri River

Also in: Plat No.	Twp.	Rge.	Plat No.	Twp.	Rge.	Plat No.	Twp.	Rge.
Plat No.	Twp.	Rge.	Plat No.	Twp.	Rge.	Plat No.	Twp.	Rge.

Information From:

Walter Wetzel & H. Smith

F-1-A

County Chouteau

Farm Checked: Date 9-19-68

By M. Smith

T 33N R 7W Plat No. 57

Photo No. 466-98

MONTANA WATER RESOURCES BOARD

Water Resources Survey

Legal Land Owner Merle Magee Address Cut Bank, Montana

Operator Same Address Same

Water is delivered by:— 1. Private System; 2. Ditch Company; 3. State Project; (4.) Federal Project; 5. Irrigation District

App. No. Decree No.	NAME OF APPROPRIATOR TO WHOM DECREED	NAME OF STREAM	Date App. Date Priority	Miner's Inches	In Use	NAME OF DITCH (Water Delivered By)	No.	R/F	Present Irr. Acres	Irrigable Acres
See Remarks	U.S.A.	Two Medicine Creek	—	—	Yes	Two Medicine Canal	4	R	79	—

NOTE: R—Denotes Regular Irrigation. F—Flood Irrigation.

Adequate Supply: Yes ✓ No ..... Explain .....

Remarks

Plat	Name	S. T. R.	L.D.	I.A.	P.I.A.
934	Merle Magee	12-33N-7W	NWNE	20.4	0

River Basin Missouri River

Also in: Plat No.	Twp.	Rge.	Plat No.	Twp.	Rge.	Plat No.	Twp.	Rge.
Plat No.	Twp.	Rge.	Plat No.	Twp.	Rge.	Plat No.	Twp.	Rge.

Information From: Chester Guth (Neighbor)



Land Ownership

6	5	4	3	2	1
7	8	9	10	11	12
18	17	16	15	14	13
19	20	21	22	23	24
30	29	28	27	26	25
31	32	33	34	35	36

Land Ownership .....

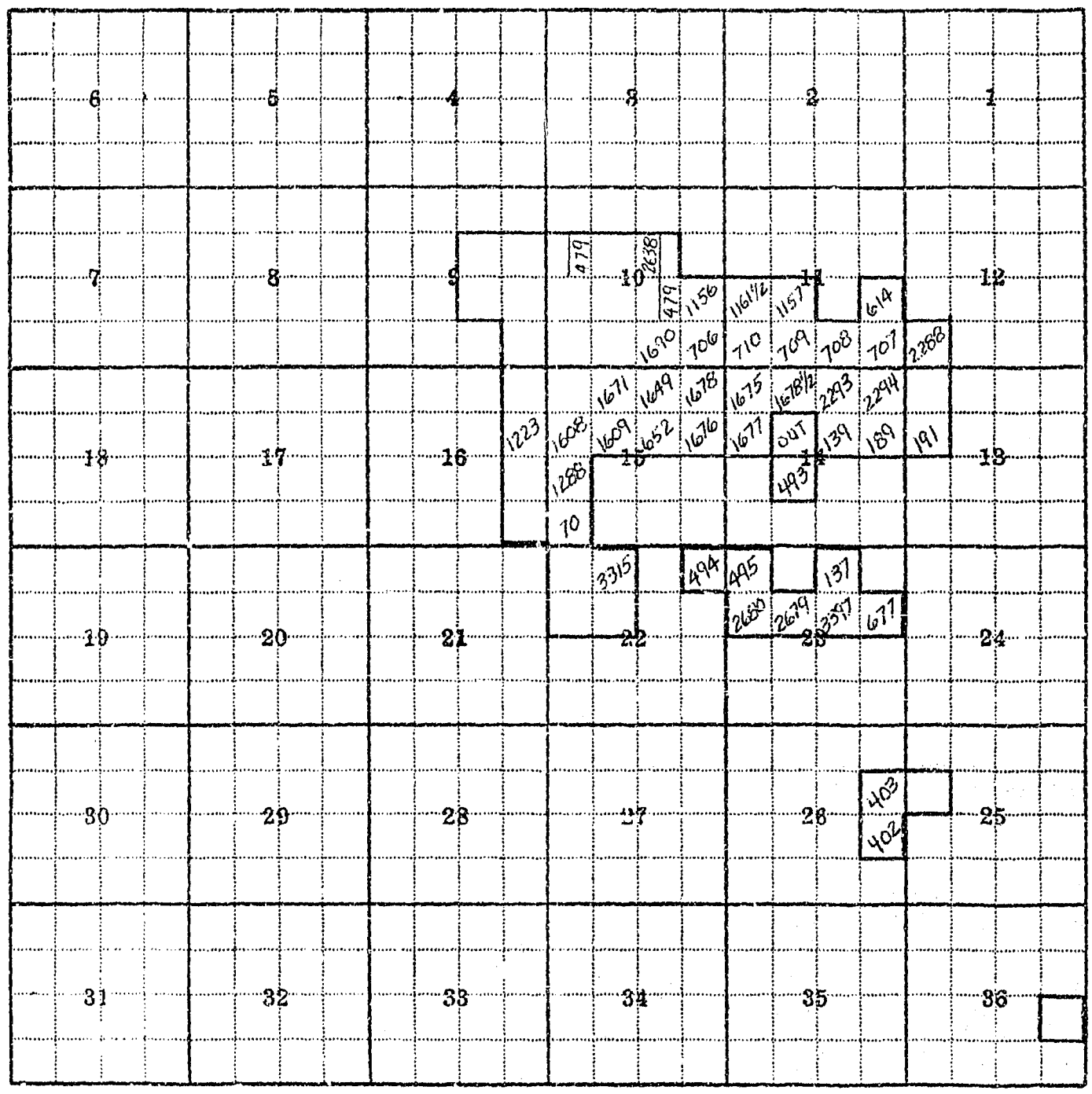

Land Ownership

F-1-A

SEND BOOK

PAGE 1 OF 2

County GLACIER

MONTANA WATER RESOURCES BOARD
Water Resources Survey

T 33N R 7W Plat No. 5

Farm Checked: Date 9-15-68

Photo No. 466-95, 100, 159, 1
191, & 192

By AL SMITH

Legal Land Owner KYLE MOMBERG (FORM #1) Address CUT BANK, MONTANA

Operator SAME Address SAME

Water is delivered by:— 1. Private System; 2. Ditch Company; 3. State Project; (4.) Federal Project; 5. Irrigation Distr

App. No. Decree No.	NAME OF APPROPRIATOR TO WHOM DECREED	NAME OF STREAM	Date App. Date Priority	Miner's Inches	In Use	NAME OF DITCH (Water Delivered By)	No.	R/F	Present Irr. Acres	Irri A
SEE PROT.	U.S.A.	TWO MEDICINE CREEK	—	—	YES	TWO MEDICINE CANAL	4	R	57.2	2

NOTE: R—Denotes Regular Irrigation. F—Flood Irrigation.

Adequate Supply: Yes..... No..... Explain.....

Remarks.....

ANOT	NAME	S-T-R	L.O.	I.A.	P.I.A.
1223	KYLE & ARLISE MOMBERG	16 T33N-R7W	SE NE	0	0
3397	KYLE MOMBERG	23 " "	SW NE	0	17
191	" "	13 " "	SW NW	22.2	5.6
189	" "	14 " "	SE NE	33.8	3.2
1678½	MABLE VIELLE	14 " "	NE NW	0	26
1671	MARY MOMBERG	15 " "	NE NW	0	0
1669	HILDEGRADE L. PYNE	15 " "	SE NW	31	0
70	MARY LITTLE PLUME	15 " "	SW SW	0	7
2638	KYLE H. MOMBERG	10 " "	W½SW NE	0	12
419	A.R. & KYLE MOMBERG	10 " "	E½SW NW	15.5	2.5
1156	" " " "	10 " "	NE SE	39	0
403	LYMAN DENZER	26 " "	SE NE	0	30

ANOT	NAME	S-T-R	L.O.	I.A.	P.I.A.
1156	A.R. & KYLE MOMBERG	10 T33N-R7W	NE SE	34	
419	" " " "	10 " "	E½NW SE	0	
1640	KYLE MOMBERG	10 " "	SW SE	0	
706	A.R. & KYLE MOMBERG	10 " "	SE SE	38.8	
1157	K.H. & A.R. MOMBERG	11 " "	NE SW	29	
710	KYLE MOMBERG	11 " "	SW SW	36.8	
709	KYLE H. MOMBERG	11 " "	SE SW	37.8	
614	KYLE MOMBERG	11 " "	NE SE	38.7	
708	K.H. & A.R. MOMBERG	11 " "	SW SE	36.8	
707	KYLE MOMBERG	11 " "	SE SE	36.5	
2288	KYLE & ARLISE MOMBERG	12 " "	SW SW	34	
1675	KYLE H. & ARLISE MOMBERG	14 " "	NW NW	0	

River Basin MISSOURI RIVER

Also in: Plat No..... Twp..... Rge.....	Plat No..... Twp..... Rge.....	Plat No..... Twp..... Rge.....
Plat No..... Twp..... Rge.....	Plat No..... Twp..... Rge.....	Plat No..... ..... Rge.....

Information From:

KYLE MOMBERG

F-1-A

PAGE 2 OF 2

County.....

T. 33N. R. 7W. Plat No. 57

Farm Checked: Date.....

MONTANA WATER RESOURCES BOARD

Water Resources Survey

Photo No.....

By.....

Legal Land Owner.....KYLE MONBERG (FORM #2).....

Address.....

Operator.....

Address.....

Water is delivered by:— 1. Private System; 2. Ditch Company; 3. State Project; 4. Federal Project; 5. Irrigation District

ALLOT. App. No. Decree No.	NAME NAME OF APPROPRIATOR TO WHOM DECREED	SEC NAME OF STREAM	TWP & RGE		L.D. Date App. Date Priority	IA Miner's Inches	PIA In Use	NAME OF DITCH (Water Delivered By)	No.	R/F	Present Irr. Acres	Irrigabl Acres
1677	KYLE MONBERG	14	T33N	R7W	SWNW	33.3	5.8					
492	KYLE & PRUE MONBERG	14	"	"	NESW	39.5	0					
1678	KYLE MONBERG	15	"	"	NENE	0	19					
652	KYLE H. MONBERG	15	"	"	SWNE	20	4.5					
1608	" " "	15	"	"	SWNW	19	12					
3315	JOHN SAWYER	22	"	"	NENW	0	18					
137	CHARLES MARCEAU	23	"	"	NWNE	0	17					
495	THOMAS FIRST BUFFALO HORSE	23	"	"	NWNW	12	11					
2680	ELSIE VALENTINE ARNOUX	23	"	"	SWNW	0	30					
2679	HELEN M. ARNOUX	23	"	"	SENW	0	35					
1161½	KYLE MONBERG	11	"	"	NWSW	39	0					
2294	" "	14	"	"	NENE	0	32					
2293	BLACKFEET TRIBE	14	"	"	NWNE	0	23					
139	KYLE MONBERG	14	"	"	SWNE	23.4	9.4					
1649	BLACKFEET TRIBE	15	"	"	NWNE	0	0					

NOTE: R—Denotes Regular Irrigation. F—Flood Irrigation.

Adequate Supply: Yes..... No..... Explain.....

Remarks.....

1676	KYLE MONBERG	15	T33N	R7W	SENE	19.1	8.9
1288	BLACKFEET TRIBE	15	"	"	NWSW	0	17.3
494	" "	22	"	"	NENE	0	31.3
677	" "	23	"	"	SENE	0	11
1156	SEVILLE COMMUNITY HALL	10	"	"	NESE	0	5
442	LYMAN DENCER	36	"	"	NESE	0	12.2

River Basin.....

Also in: Plat No.	Twp.	Rge.	Plat No.	Twp.	Rge.	Plat No.	Twp.	Rge.
Plat No.	Twp.	Rge.	Plat No.	Twp.	Rge.	Plat No.	Twp.	Rge.

Information From:

F-1-A

County GARFIELD

Farm Checked: Date 9-13-68

By AL SMITH

T 23N R 7W Plat No 57

Photo No 466-100,159 & 161

MONTANA WATER RESOURCES BOARD

Water Resources Survey

Legal Land Owner JOHN BROADHEAD Address CUT BANK MONTANA

Operator SAME Address SAME

Water is delivered by:— 1. Private System; 2. Ditch Company; 3. State Project; (4.) Federal Project; 5. Irrigation District

App. No. Decree No.	NAME OF APPROPRIATOR TO WHOM DECREED	NAME OF STREAM	Date App. Date Priority	Miner's Inches	In Use	NAME OF DITCH (Water Delivered By)	No.	R/F	Present Irr. Acres	Irrigable Acres
SEE PLAT	U.S.A.	TWO MEDICINE CREEK	—	—	YES	TWO MEDICINE CANAL	4	R	157	240

NOTE: R—Denotes Regular Irrigation. F—Flood Irrigation.

Adequate Supply: Yes ✓ No ..... Explain .....

Remarks

PLAT	NAME	S-T-R	L.D.	I.A.	P.I.A.	
47	JOHN BROADHEAD	3 330-7W	LOT 2	35	0	MRS. JOHN BROADHEAD SAID THAT LAND BEING
46	" "	3 " "	LOT 3	38.9	0	LEASED BY THEM IN NWNE & NENW OF SEC.
1277½	KYLE H. & DELEE MOWBERG	15 " "	NE SW	40	0	3 IS BEING TURNED BACK TO LAND
1278	" " " " "	15 " "	SE SW	39	0	OFFICE IN BROWNING.
1168	" " " " "	15 " "	NE SE	40	0	
1367	" " " " "	15 " "	NW SE	40	0	
1277	" " " " "	15 " "	SW SE	39	0	
1169	" " " " "	15 " "	SE SE	39	0	
1710	EMMA SPUTER	13 " "	SW SW	39	0	
1713	" "	14 " "	SE SE	38.6	0	
1716	" "	23 " "	NE NE	0	11.8	

River Basin MISSOURI RIVER

Also in: Plat No. Twp. Rge.	Plat No. Twp. Rge.	Plat No. Twp. Rge.
Plat No. Twp. Rge.	Plat No. Twp. Rge.	Plat No. Twp. Rge.

Information From:

MRS. JOHN BROADHEAD (WIFE)

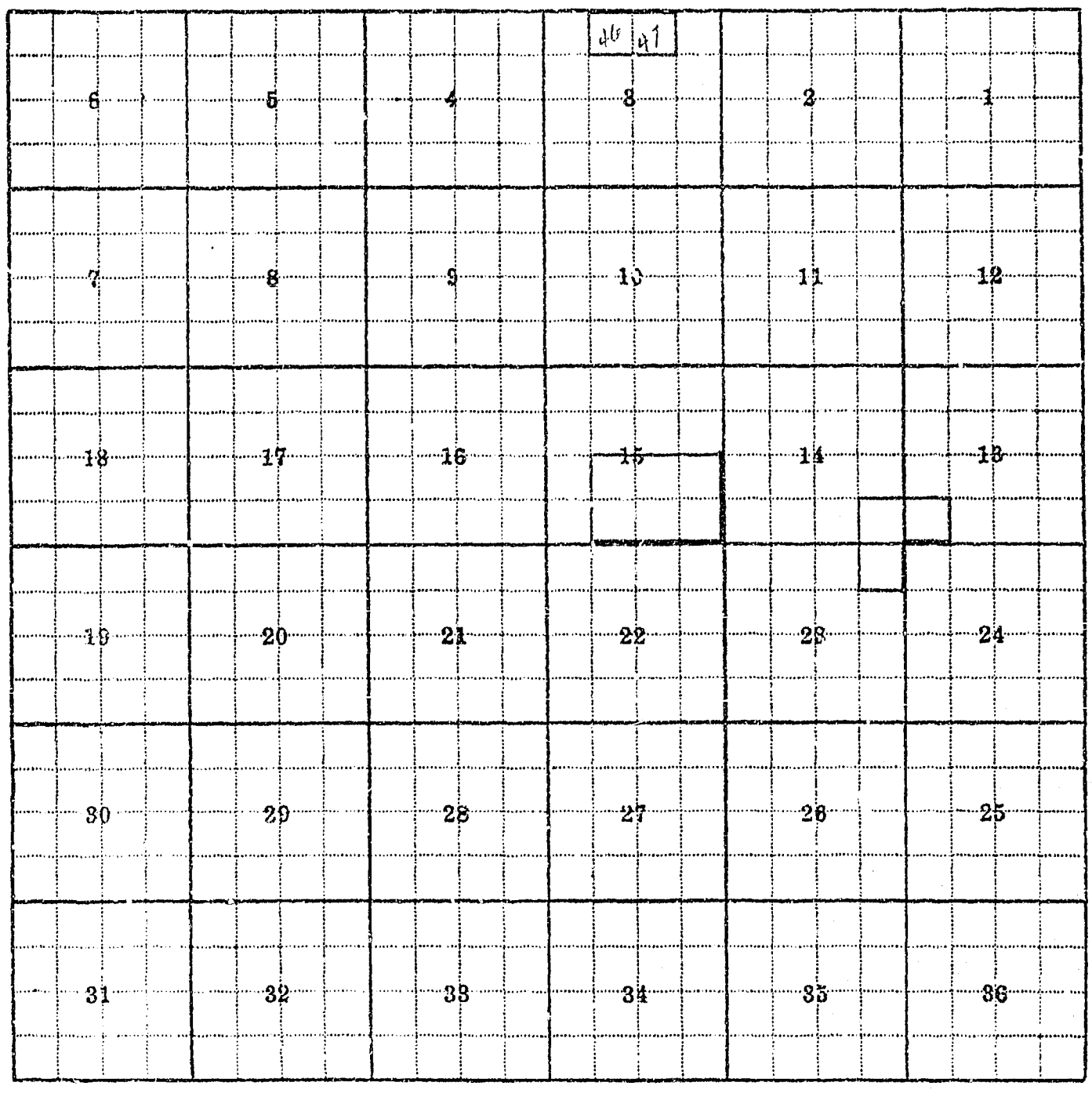

Land Ownership

F-1-A

County: Cascade

Farm Checked: Date: 9-13-65

By: H. Smith

T. 33N R. 7W Plat No. 51

Photo No. 466-98

MONTANA WATER RESOURCES BOARD

Water Resources Survey

Legal Land Owner: Wm. C. Henderson Address: Cut Bank, Montana

Operator: Same Address: Same

Water is delivered by:— 1. Private System; 2. Ditch Company; 3. State Project; (4.) Federal Project; 5. Irrigation District

App. No. Decree No.	NAME OF APPROPRIATOR TO WHOM DECREED	NAME OF STREAM	Date App. Date Priority	Miner's Inches	In Use	NAME OF DITCH (Water Delivered By)	No.	R/F	Present Irr. Acres	Irrigable Acres
See Rmk.	U.S.A.	Two Medicine Creek	—	—	Yes	Two Medicine Canal	4	R	37	—

NOTE: R—Denotes Regular Irrigation. F—Flood Irrigation.

Adequate Supply: Yes..... No..... Explain.....

Remarks

App.	Name	S.T.R.	L.D.	Q.A.	P.I.A.
2038	William C. Henderson	11-33N-7W	SENE	37.5	D

River Basin: Missouri River

Also in: Plat No..... Twp..... Rge..... | Plat No..... Twp..... Rge..... | Plat No..... Twp..... Rge.....
Plat No..... Twp..... Rge..... | Plat No..... Twp..... Rge..... | Plat No..... Twp..... Rge.....

Information From: Bill Henderson

6	5	4	3	2	1
7	8	9	10	11	12
18	17	16	15	14	13
19	20	21	22	23	24
30	29	28	27	26	25
31	32	33	34	35	36

Land Ownership

F-1-A

County GLACIER

T 33N R 6W Plat No. 52

Farm Checked: Date 9-20-68

MONTANA WATER RESOURCES BOARD
Water Resources Survey

Photo No. 466-185-466-186

By KEN WALTEE

Legal Land Owner GILBERT LOSING Address CUT BANK

Operator Address

Water is delivered by:— 1. Private System; 2. Ditch Company; 3. State Project; 4. Federal Project; 5. Irrigation District

App. No. Decree No.	NAME OF APPROPRIATOR TO WHOM DECREED	NAME OF STREAM	Date App. Date Priority	Miner's Inches	In Use	NAME OF DITCH (Water Delivered By)	No.	R/F	Present Irr. Acres	Irrigable Acres
PROJ.	U.S.A.	TWO MEDICINE CR.	—	—	NO	TWO MEDICINE CANAL				
1-399	LYAL W. LINDQUIST	WILLOW CR. & CUT BANK RIV.	FILED 12-30-63	8000	STOCK	PT.				

NOTE: R—Denotes Regular Irrigation. F—Flood Irrigation.

Adequate Supply: Yes..... No..... Explain

Remarks

ALLOT. #	S-T-R	PL. OF USE	IRR.	PX.
1471	26-33-6	NWNE	—	15
1473	"	NENW	—	10
1473	"	E½NWNW	—	7
1472	"	W½NWNW	—	13
1472	"	W½SWNW	—	5

River Basin MISSOURI

Also in: Plat No.	Twp.	Rge.	Plat No.	Twp.	Rge.	Plat No.	Twp.	Rge.
Plat No.	Twp.	Rge.	Plat No.	Twp.	Rge.	Plat No.	Twp.	Rge.

Information From: ALVIA ATKINS & RICHARD HUMBLE NEIGHBORS

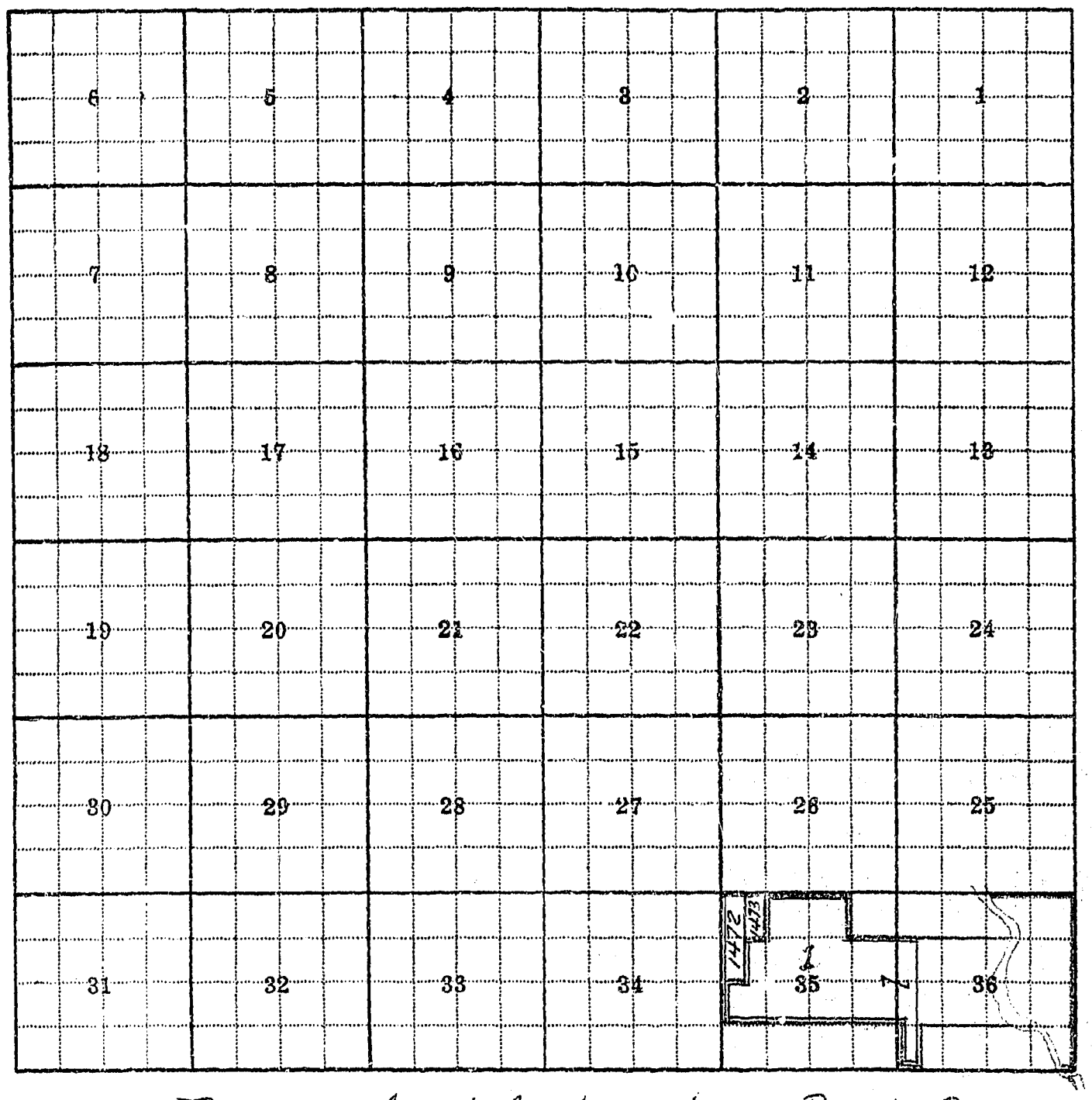

Land Ownership TRACTS W/ ALLOT.# ARE INDIAN LAND - BAL IS PATENTED

1- ROSEMARY TEEL

F-1-A

County GLACIER

T 33N R 6W Plat No 52

Farm Checked: Date 9-20-68

Photo No 466-185, 466-186, 466-167

By BEN WALTEE

Legal Land Owner RICHARD W. HUMBLE Address CUT BANK

Operator Address

Water is delivered by:— 1. Private System; 2. Ditch Company; 3. State Project; 4. Federal Project; 5. Irrigation District

MONTANA WATER RESOURCES BOARD

Water Resources Survey

App. No. Decree No.	NAME OF APPROPRIATOR TO WHOM DECREED	NAME OF STREAM	Date App. Date Priority	Miner's Inches	In Use	NAME OF DITCH (Water Delivered By)	No.	R/F	Present Irr. Acres	Irrigable Acres
PROJ.	U.S.A.	TWO MEDICINE CR.			NO	TWO MEDICINE CANAL				
1-399	LYALL W. LINDQUIST	WILLOW CR. & CUT BANK RIV.	FILED 12-30-63		STOCK-R.					

NOTE: R—Denotes Regular Irrigation. F—Flood Irrigation.

Adequate Supply: Yes..... No..... Explain.....

Remarks

Allot. #	S-T-R	Place Use	Irr.	Ac
E229	23-33-6W	SWSE	—	22

River Basin MISSOURI

Also in: Plat No..... Twp..... Rge..... Plat No..... Twp..... Rge..... Plat No..... Twp..... Rge.....
Plat No..... Twp..... Rge..... Plat No..... Twp..... Rge..... Plat No..... Twp..... Rge.....

Information From:

RICHARD W. HUMBLE

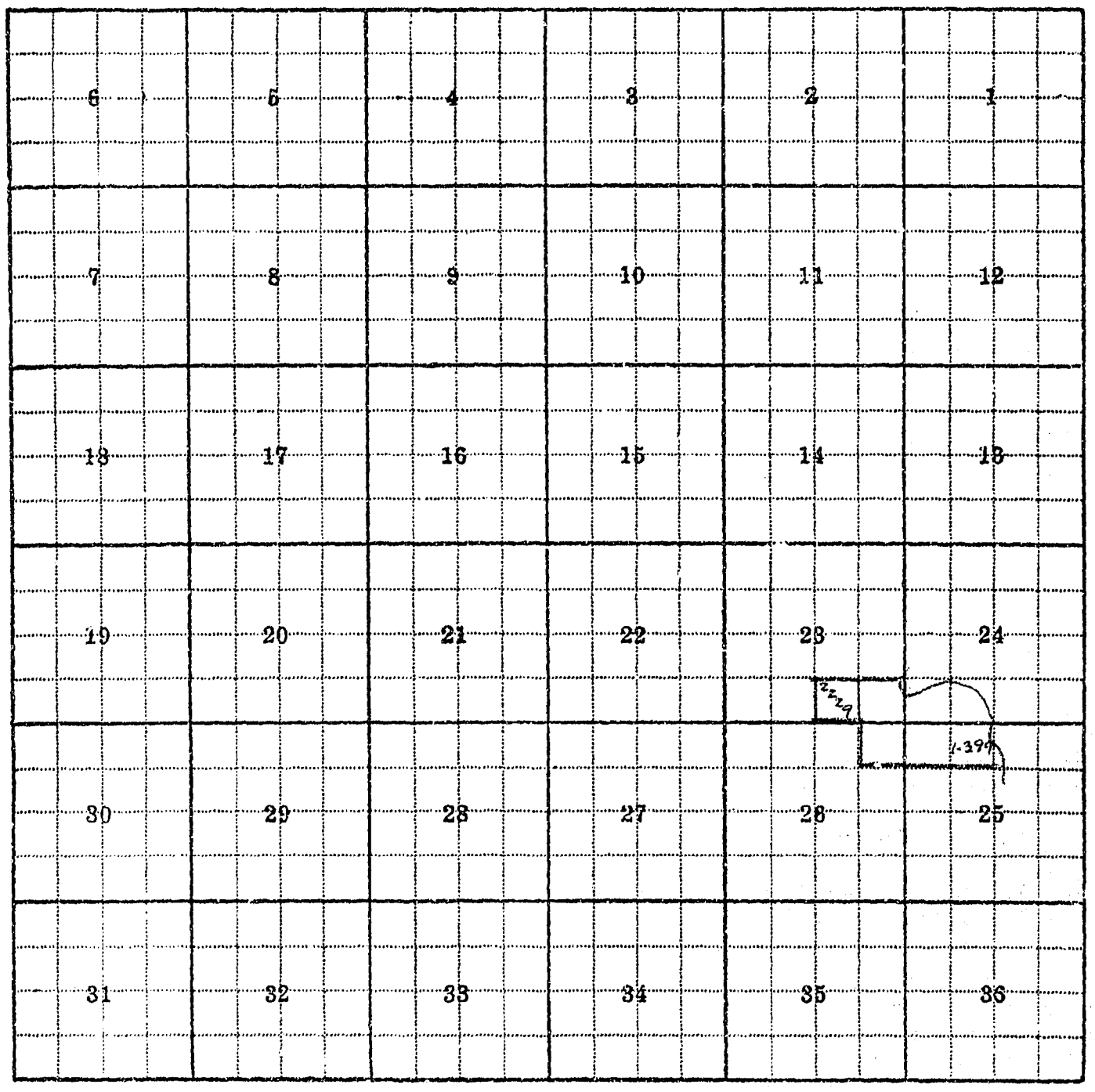

Land Ownership TRACTS W/ ALLOT # ARE INDIAN LAND - BAL. IS PATENTED

F-1-A

County GLACIER

Farm Checked: Date 9-3-68

By KEN WALTEE

Legal Land Owner RALPH & MARIE GETTER

Operator

T 33N R 6W Plat No. 52

Photo No. 466-72

~~224 2 AVE SE CUT BANK~~

Address 224 2 AVE. SE - CUT BANK

Address

MONTANA WATER RESOURCES BOARD

Water Resources Survey

Water is delivered by:— 1. Private System; 2. Ditch Company; 3. State Project; 4. Federal Project; 5. Irrigation District

App. No. Decree No.	NAME OF APPROPRIATOR TO WHOM DECREED	NAME OF STREAM	Date App. Date Priority	Miner's Inches	In Use	NAME OF DITCH (Water Delivered By)	No.	R/F	Present Irr. Acres	Irrigable Acres
PCON.	U.S.A.	TWO MEDICINE CR.			NO	TWO MEDICINE CANAL				
A-24M	JOHN H. TOWN	CUT BANK CR.	10-10-03	2000	No-Pi					
A-34M	RICHARD C. RASMUSSEN	CUT BANK RIV.	9-8-09	80,000	STOCK	Pi				

NOTE: R—Denotes Regular Irrigation. F—Flood Irrigation.

Adequate Supply: Yes..... No..... Explain.....

Remarks

Allot. #	S-T-R	PL. OR USE	IRR.	Pi.
1990	11-33-6	NENW	—	22
"	"	SWNW	--	9
"	"	SENW	—	28
"	"	NWNW	—	5
1889	2-33-6	W½SESW	—	3.5

River Basin MISSOURI

Also in: Plat No. 53 Twp. 33N Rge. 5W	Plat No. ..... Twp. ..... Rge.	Plat No. ..... Twp. ..... Rge. .....
Plat No. ..... Twp. ..... Rge.	Plat No. ..... Twp. ..... Rge.	Plat No. ..... Twp. ..... Rge. .....

Information From:

RALPH GETTER

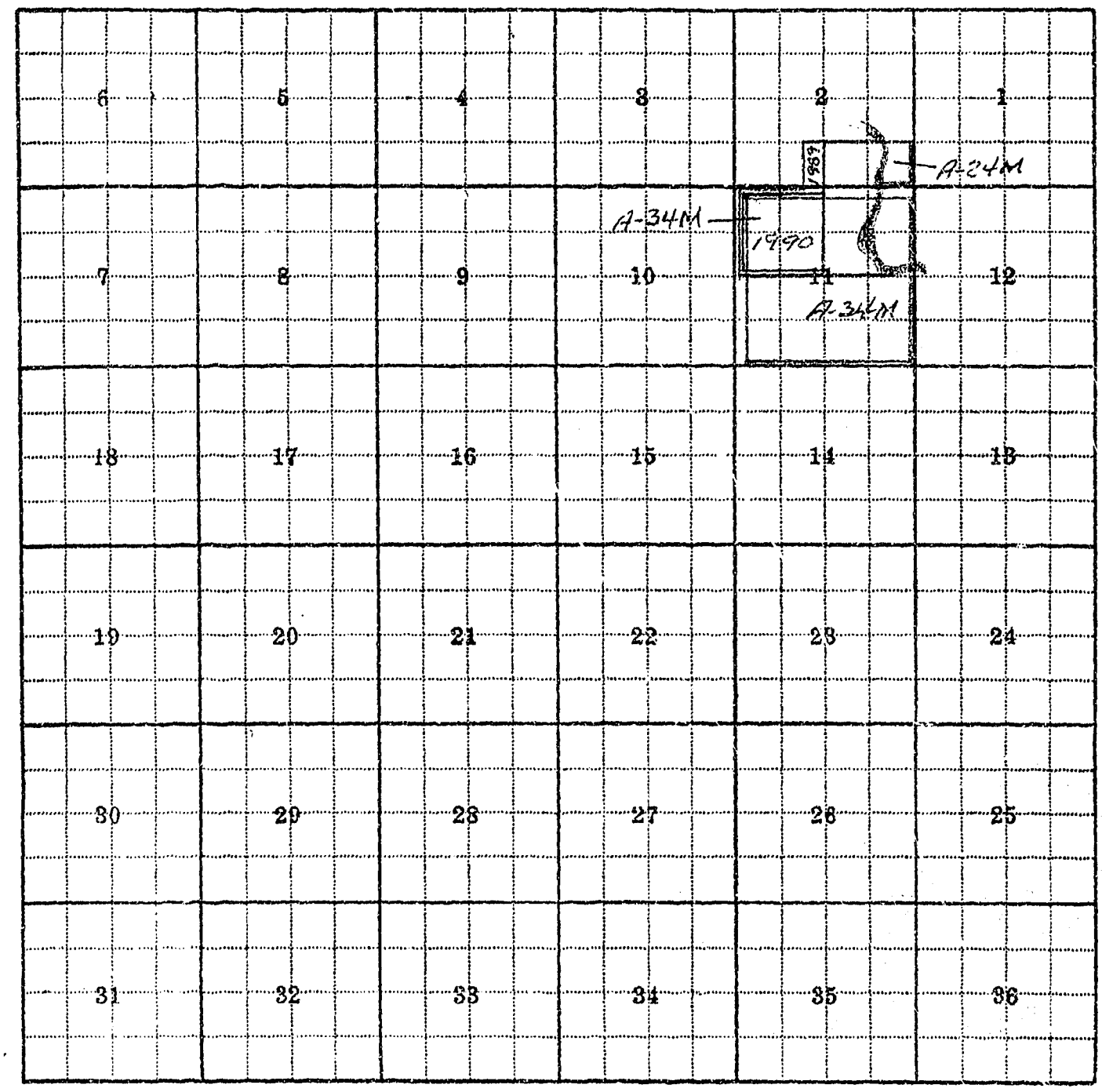

Land Ownership TRACTS OF ALLOT.TS ARE INDIAN LAND - BAL. IS PATENTED

F-1-A

County GLACIER

T 33N R 6W Plat No. 52

Farm Checked: Date 9-3-68

MONTANA WATER RESOURCES BOARD

Water Resources Survey

Photo No 466-92, 466-94

By KEN WALTER

Legal Land Owner GLACIER INTERPRISES Address CUT BANK

Operator SAMUEL TWEEDY Address 302 3RD AVE. SE - CUT BANK

Water is delivered by:— 1. Private System; 2. Ditch Company; 3. State Project; 4. Federal Project; 5. Irrigation District

App. No. Decree No.	NAME OF APPROPRIATOR TO WHOM DECREED	NAME OF STREAM	Date App. Date Priority	Miner's Inches	In Use	NAME OF DITCH (Water Delivered By)	No.	R/F	Present Irr. Acres	Irrigable Acres
FEDL.	U.S.A.	TWO MEDICINE CR.			NO	TWO MEDICINE CANAL				
A-34M	RICHARD C. RASMUSSEN	CUT BANK RIV.	9-8-09	80,000	DOM. PL.					
1-323	S.E. ¼ LOTTIE TWEEDY	SPRING CR.	5-12-61	640	NO					
1-327	WALTER B. BRENNER	UN-CR.	9-3-60	128 M	NO					
1-328	WALTER B. BRENNER	SPRING CR.	7-5-60	64 M	NO					

NOTE: R—Denotes Regular Irrigation. F—Flood Irrigation.

Adequate Supply: Yes..... No..... Explain.....

Remarks

ALLOT. #	S-T-R	PLACE USE	IRR.	PL.
2279	11-33-6W	NE SW	—	12
"	"	NW SW	—	6
"	"	SE SE	—	18

River Basin MISSOURI

Also in: Plat No..... Twp..... Rge..... Plat No..... Twp..... Rge..... Plat No..... Twp..... Rge.....
Plat No..... Twp..... Rge..... Plat No..... Twp..... Rge..... Plat No..... Twp..... Rge.....

Information From:

SAMUEL TWEEDY
VICE PRES.

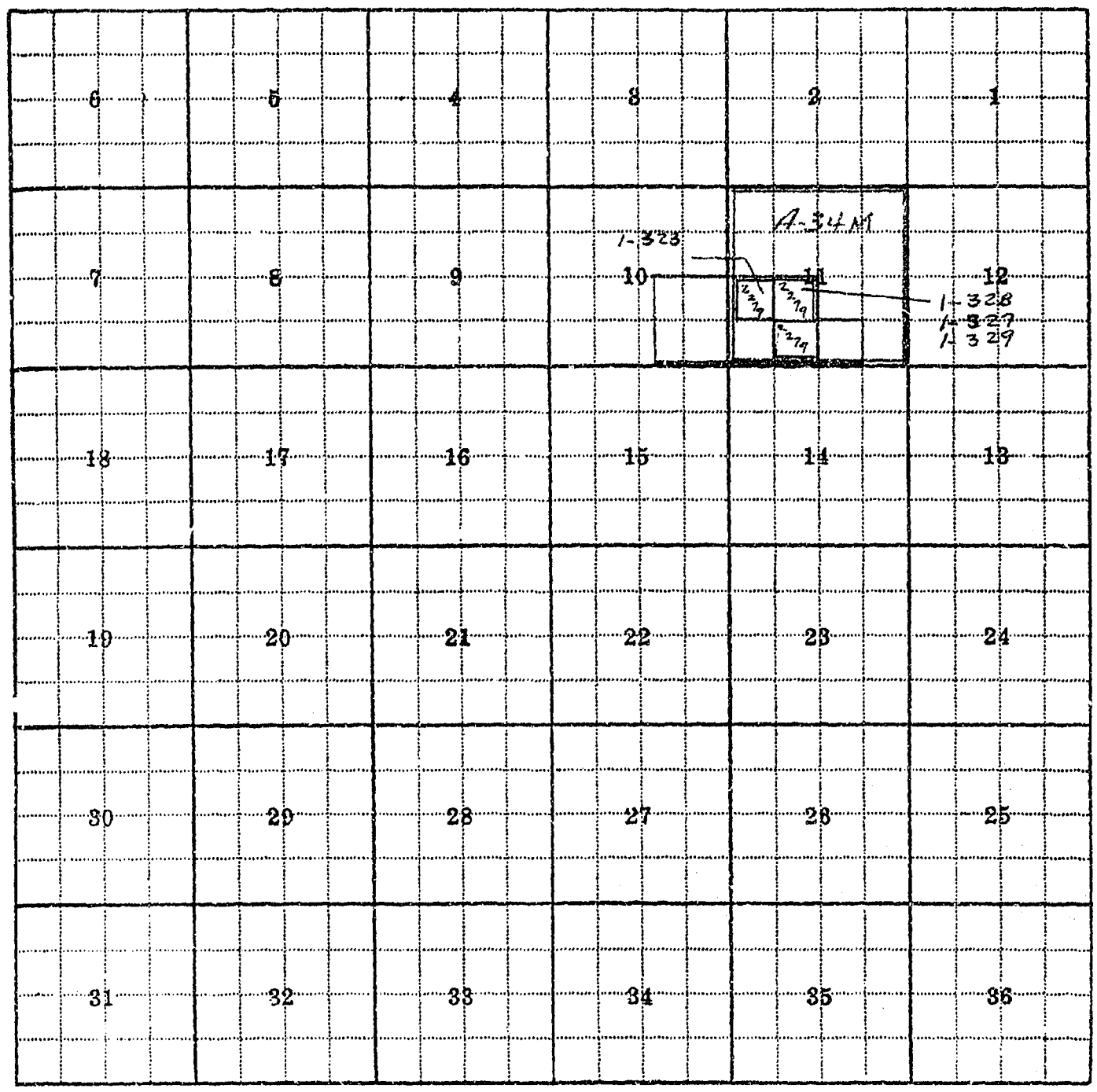

Land Ownership.....

F-1-A

County GLACIER

Farm Checked: Date 9-3-68

By KEN WALTEE

MONTANA WATER RESOURCES BOARD

Water Resources Survey

T 33N R 6W Plat No. 52

Photo No. 469-167

Legal Land Owner HUMBLE OIL CO. Address CUT BANK

Operator ..... Address .....

Water is delivered by:— 1. Private System; 2. Ditch Company; 3. State Project; 4. Federal Project; 5. Irrigation District

App. No. Decree No.	NAME OF APPROPRIATOR TO WHOM DECREED	NAME OF STREAM	Date App. Date Priority	Miner's Inches	In Use	NAME OF DITCH (Water Delivered By)	No.	R/F	Present Irr. Acres	Irrigable Acres
1-137	FRANK H. SEAL	CUT BANK CR.	7-27-23	8000	No-A.					

NOTE: R—Denotes Regular Irrigation. F—Flood Irrigation.

Adequate Supply: Yes..... No..... Explain.....

Remarks.....

River Basin MISSOURI

Also in: Plat No. ..... Twp. ..... Rge.	Plat No. ..... Twp. ..... Rge.	Plat No. ..... Twp. ..... Rge. .....
Plat No. ..... Twp. ..... Rge.	Plat No. ..... Twp. ..... Rge.	Plat No. ..... Twp. ..... Rge. .....

Information From:

PAUL STAMPS
FIELD SUPT.

6	5	4	3	2	1
7	8	9	10	11	12
18	17	16	15	14	13
19	20	21	22	23	24
30	29	28	27	26	25
31	32	33	34	35	36

1-137

Land Ownership

F-1-A

County GLACIER

Farm Checked: Date 9-4-68

By KEN WALTEE

T 33N R 6W Plat No. 52

Photo No. 466-92

MONTANA WATER RESOURCES BOARD

Water Resources Survey

Legal Land Owner WILLIAM R. THATCH Address WYOMING

Operator AL W. HANSON Address CUT BANK

Water is delivered by:— 1. Private System; 2. Ditch Company; 3. State Project; 4. Federal Project; 5. Irrigation District

App. No. Decree No.	NAME OF APPROPRIATOR TO WHOM DECREED	NAME OF STREAM	Date App. Date Priority	Miner's Inches	In Use	NAME OF DITCH (Water Delivered By)	No.	R/F	Present Irr. Acres	Irrigable Acres
A-34M	RICHARD C. RASMUSSEN	CUT BANK RIV.	9-8-09	80,000	STOCK	P.				

NOTE: R—Denotes Regular Irrigation. F—Flood Irrigation.

Adequate Supply: Yes..... No..... Explain.....

Remarks.....

River Basin MISSOURI

Also in: Plat No.	Twp.	Rge.	Plat No.	Twp.	Rge.	Plat No.	Twp.	Rge.
Plat No.	Twp.	Rge.	Plat No.	Twp.	Rge.	Plat No.	Twp.	Rge.

Information From:

AL W. HANSON

6	5	4	3	2	1
7	8	9	10	11	12
18	17	16	15	14	13
19	20	21	22	23	24
30	29	28	27	26	25
31	32	33	34	35	36

234M

Land Ownership

F-1-A

County GLACIER

Farm Checked: Date 7-16-68

By KEN WALTER

Legal Land Owner GRANT OIL CO.

Operator

T 33N R 6W Plat No 52

Photo No 466-92

Address 403½ W GRANITE-BUTTE

Address

MONTANA WATER RESOURCES BOARD

Water Resources Survey

Water is delivered by:— 1. Private System; 2. Ditch Company; 3. State Project; 4. Federal Project; 5. Irrigation District

App. No. Decree No.	NAME OF APPROPRIATOR TO WHOM DECREED	NAME OF STREAM	Date App. Date Priority	Miner's Inches	In Use	NAME OF DITCH (Water Delivered By)	No.	R/F	Present Irr. Acres	Irrigable Acres
A-389M	CHARLES FERRES	STAUFFER COULEE OR SNAKE CR.	7-27-10	400	NO					

NOTE: R—Denotes Regular Irrigation. F—Flood Irrigation.

Adequate Supply: Yes..... No..... Explain

Remarks

River Basin MISSOURI

Also in: Plat No. Twp. Rge.	Plat No. Twp. Rge.	Plat No. Twp. Rge.
Plat No. Twp. Rge.	Plat No. Twp. Rge.	Plat No. Twp. Rge.

Information From:

FIELD SURVEY



Land Ownership

F-1-A

County GLACIER

T 33N R 6W Plat No. 52

Farm Checked: Date 8-22-68

Photo No. 4GG-167

By KEN WALTEE

MONTANA WATER RESOURCES BOARD

Water Resources Survey

Legal Land Owner MABEL MORRISON 3/4 INT. - DONALD & MARY GOLDRICK 1/4 INT. Address

Operator DONALD GOLDRICK Address 222 3RD AVE SE - CUT BANK

Water is delivered by:-- 1. Private System; 2. Ditch Company; 3. State Project; 4. Federal Project; 5. Irrigation District

App. No. Decree No.	NAME OF APPROPRIATOR TO WHOM DECREED	NAME OF STREAM	Date App. Date Priority	Miner's Inches	In Use	NAME OF DITCH (Water Delivered By)	No.	R/F	Present Irr. Acres	Irrigable Acres
1-329	KENNETH A. GOLDRICK	CUT BANK RIV.	1-11-63	2400	STOCK	Pt.				

NOTE: R—Denotes Regular Irrigation. F—Flood Irrigation.

Adequate Supply: Yes..... No..... Explain.....

Remarks

ALLOT. #	S-T-R	PL. OF USE	IRR.	PL.
2277	23-33-6W	SWNE	—	14

River Basin MISSOURI

Also in: Plat No..... Twp..... Rge..... | Plat No..... Twp..... Rge..... | Plat No..... Twp..... Rge.....
Plat No..... Twp..... Rge..... | Plat No..... Twp..... Rge..... | Plat No..... Twp..... Rge.....

Information From: DONALD GOLDRICK

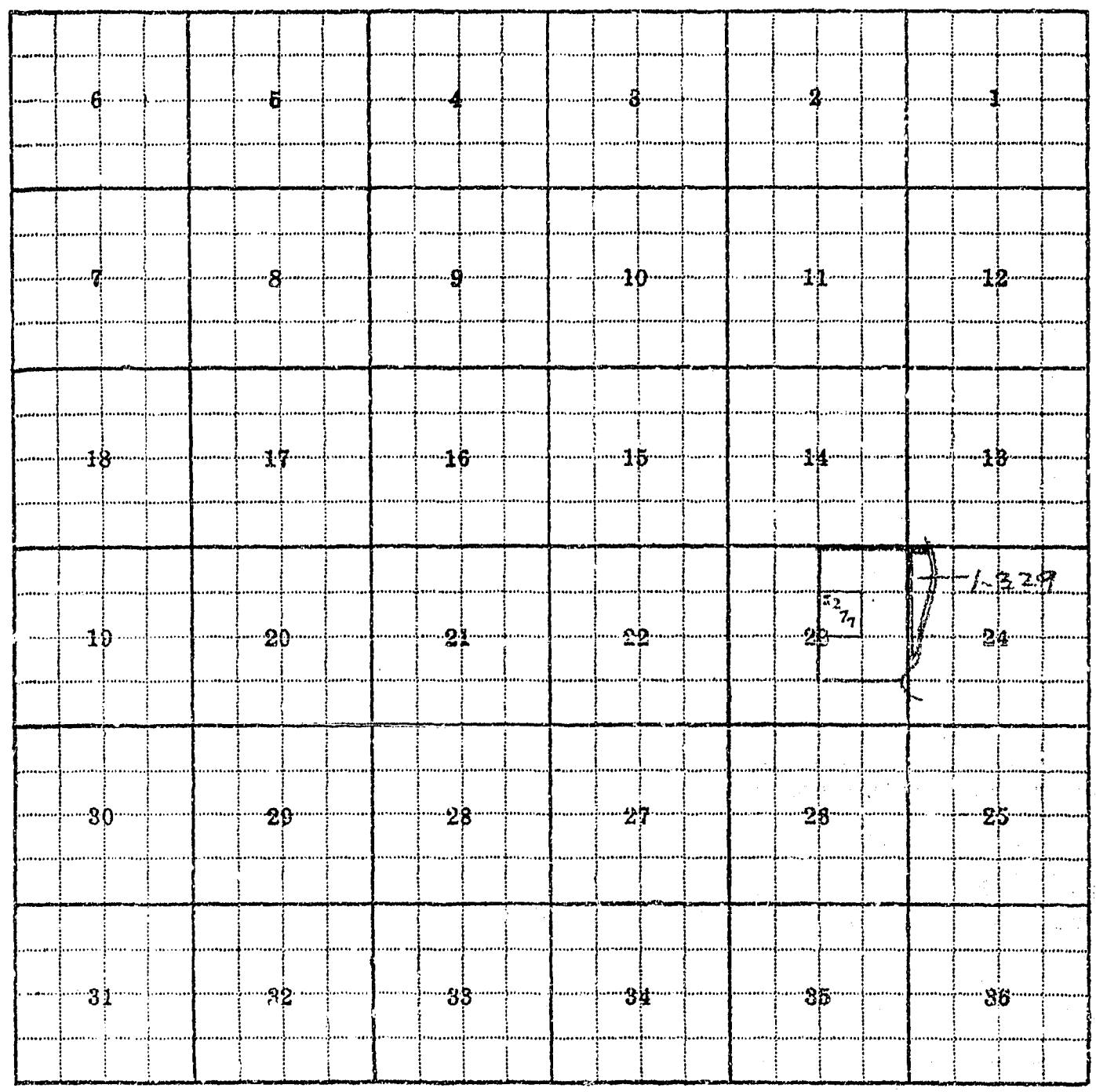

Land Ownership TRACTS w/ ALLOT.# ARE INDIAN LAND – BAL. IS PATENTED

F-1-A

County GLACIER

T 33N R 6W Plat No 52

Farm Checked: Date 9-3-68

MONTANA WATER RESOURCES BOARD

Water Resources Survey

Photo No 466-92

By KEN WALTEE

Legal Land Owner MARY BURNS Address 126 6TH AVE. SE - CUT BANK

Operator Address

Water is delivered by:-- 1. Private System; 2. Ditch Company; 3. State Project; 4. Federal Project; 5. Irrigation District

App. No. Decree No.	NAME OF APPROPRIATOR TO WHOM DECREED	NAME OF STREAM	Date App. Date Priority	Miner's Inches	In Use	NAME OF DITCH (Water Delivered By)	No.	R/F	Present Irr. Acres	Irrigable Acres
A-34M	RICHARD C. RASMUSSEN	CUT BANK RIV.	9-8-09	80,000	NO-R.					
1-137	FRANK H. S[illegible]	CUT BANK CR.	2-27-28	8,000	NO-R.					
A-380M	C. ED LUKENS	CUT BANK CR.	8-20-08	4,000	NO-R.					

NOTE: R—Denotes Regular Irrigation. F—Flood Irrigation.

Adequate Supply: Yes..... No..... Explain.....

Remarks.....

River Basin MISSOURI

Also in: Plat No..... Twp..... Rge..... Plat No..... Twp..... Rge..... | Plat No..... Twp..... Rge..... Plat No..... Twp..... Rge..... | Plat No..... Twp..... Rge..... Plat No..... Twp..... Rge.....

Information From: MARY BURNS

6	5	4	3	2	1
7	8	9	10	11	12 A-34M 1-137
18	17	16	15	14	13 A-380M
19	20	21	22	23	24
30	29	28	27	26	25
31	32	33	34	35	36

Land Ownership

F-1-A

County GLACIER

Farm Checked: Date 9-12-68

By KEN WALTEE

T. 33 N R. 6 W Plat No. 52

Photo No. 4GG-167

MONTANA WATER RESOURCES BOARD

Water Resources Survey

Legal Land Owner ALDENE MAXWELL, HAZEL SELBY, ETHEL McDONALD & ELSIE NORLAND Address

Operator LEO KIMMET Address 314 7TH AVE SE - CUT BANK

Water is delivered by:— 1. Private System; 2. Ditch Company; 3. State Project; 4. Federal Project; 5. Irrigation District

App. No. Decree No.	NAME OF APPROPRIATOR TO WHOM DECREED	NAME OF STREAM	Date App. Date Priority	Miner's Inches	In Use	NAME OF DITCH (Water Delivered By)	No.	R/F	Present Irr. Acres	Irrigable Acres
1-137	FRANK H. SEAL	CUT BANK CR.	2-27-28	8000	STOCK	P.				

NOTE: R—Denotes Regular Irrigation. F—Flood Irrigation.

Adequate Supply: Yes..... No. ..... Explain.....

Remarks.....

River Basin MISSOURI

Also in: Plat No..... Twp..... Rge.....	Plat No..... Twp..... Rge.....	Plat No..... Twp..... Rge.....
Plat No..... Twp..... Rge.....	Plat No..... Twp..... Rge.....	Plat No..... Twp..... Rge.....

Information From:

LEO KIMMET

6	5	4	3	2	1
7	8	9	10	11	12
18	17	16	15	14	13
19	20	21	22	23	24
30	29	28	27	26	25
31	32	33	34	35	36

1-137

Land Ownership

F-1-A

County GLACIER

T 33 N R 6 W Plat No. 52

Farm Checked: Date 9-20-68

MONTANA WATER RESOURCES BOARD
Water Resources Survey

Photo No. 466-185

By KEN WALTEE

Legal Land Owner SAMUEL E. TWEEDY Address CUT BANK

Operator Address

Water is delivered by:— 1. Private System; 2. Ditch Company; 3. State Project; 4. Federal Project; 5. Irrigation District

App. No. Decree No.	NAME OF APPROPRIATOR TO WHOM DECREED	NAME OF STREAM	Date App. Date Priority	Miner's Inches	In Use	NAME OF DITCH (Water Delivered By)	No.	R/F	Present Irr. Acres	Irrigable Acres
1-399	LYAL W. LINDQUIST	WILLOW CR. & CUT BANK RIV.	FILED 12-30-63	8000	STOCK-Pr.					

NOTE: R—Denotes Regular Irrigation. F—Flood Irrigation.

Adequate Supply: Yes..... No..... Explain.....

Remarks.....

River Basin MISSOURI

Also in: Plat No. Twp. Rge.	Plat No. Twp. Rge.	Plat No. Twp. Rge.
Plat No. Twp. Rge.	Plat No. Twp. Rge.	Plat No. Twp. Rge.

Information From:
SAMUEL E. TWEEDY

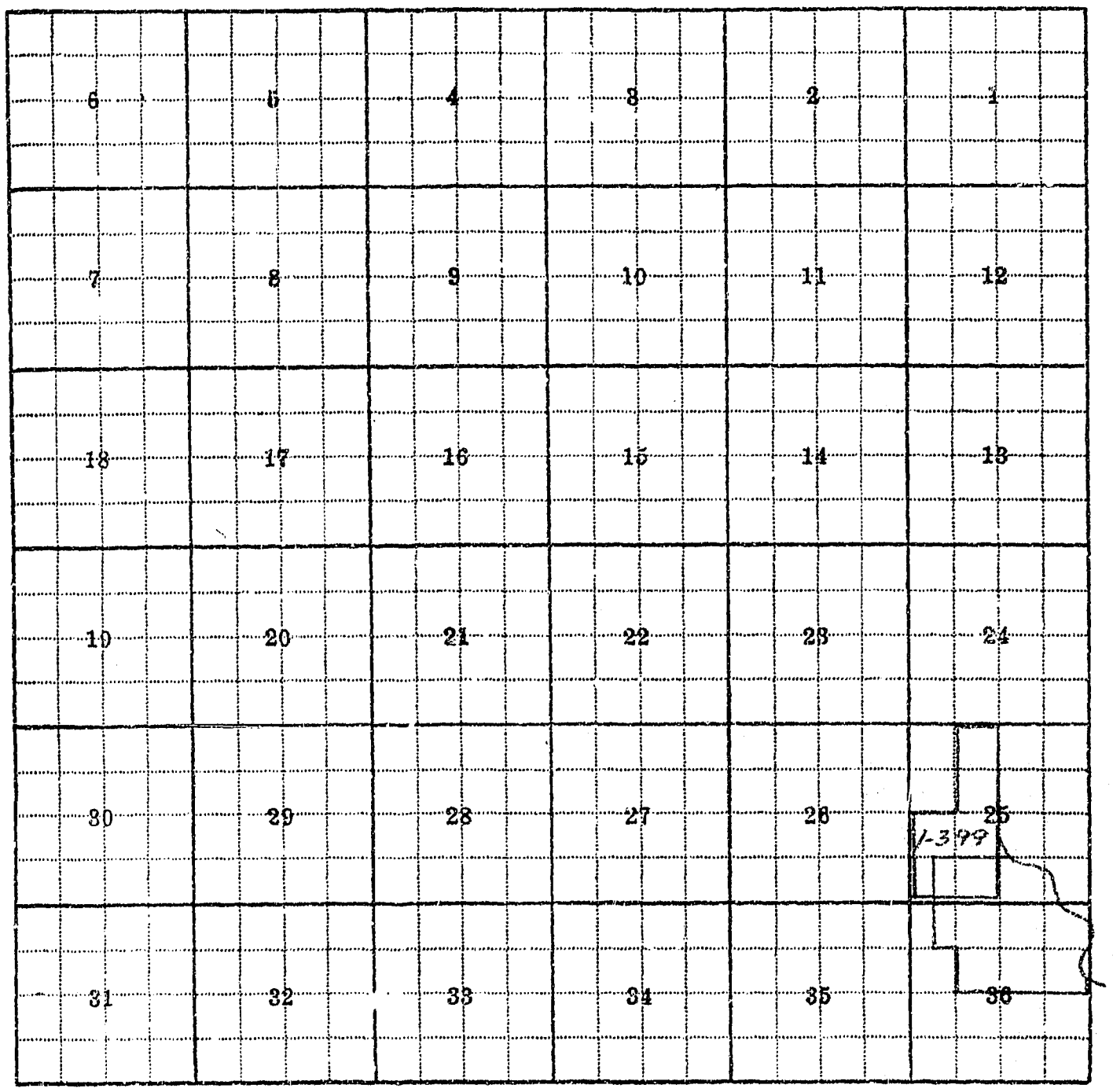

Land Ownership.....