F-1-A

County GLACIER

T 34N R 6W Plat No. 42

Farm Checked: Date 9-17-68

Photo No. 3GG-82, 3GG-109

By D. SMITH

MONTANA WATER RESOURCES BOARD

Water Resources Survey

Legal Land Owner SCHNEE FARMS INC. Address CUT BANK

Operator Address

Water is delivered by:— 1. Private System; 2. Ditch Company; 3. State Project; 4. Federal Project; 5. Irrigation District

App. No. Decree No.	NAME OF APPROPRIATOR TO WHOM DECREED	NAME OF STREAM	Date App. Date Priority	Miner's Inches	In Use	NAME OF DITCH (Water Delivered By)	No.	R/F	Present Irr. Acres	Irrigable Acres
1-373	DORIS F. OLSON & HELEN VIRGINIA OLSON	CR. RUNNING THRU LITTLE ROCKY COULEE	9-10-50	5 3/4	SPRK PL					

NOTE: R—Denotes Regular Irrigation. F—Flood Irrigation.

Adequate Supply: Yes ... No ... Explain

Remarks

River Basin MISSOURI

Also in: Plat No. Twp. Rge.	Plat No. Twp. Rge.	Plat No. Twp. Rge.
Plat No. Twp. Rge.	Plat No. Twp. Rge.	Plat No. Twp. Rge.

Information From:

MRS. BITTNER
STOCKHOLDER

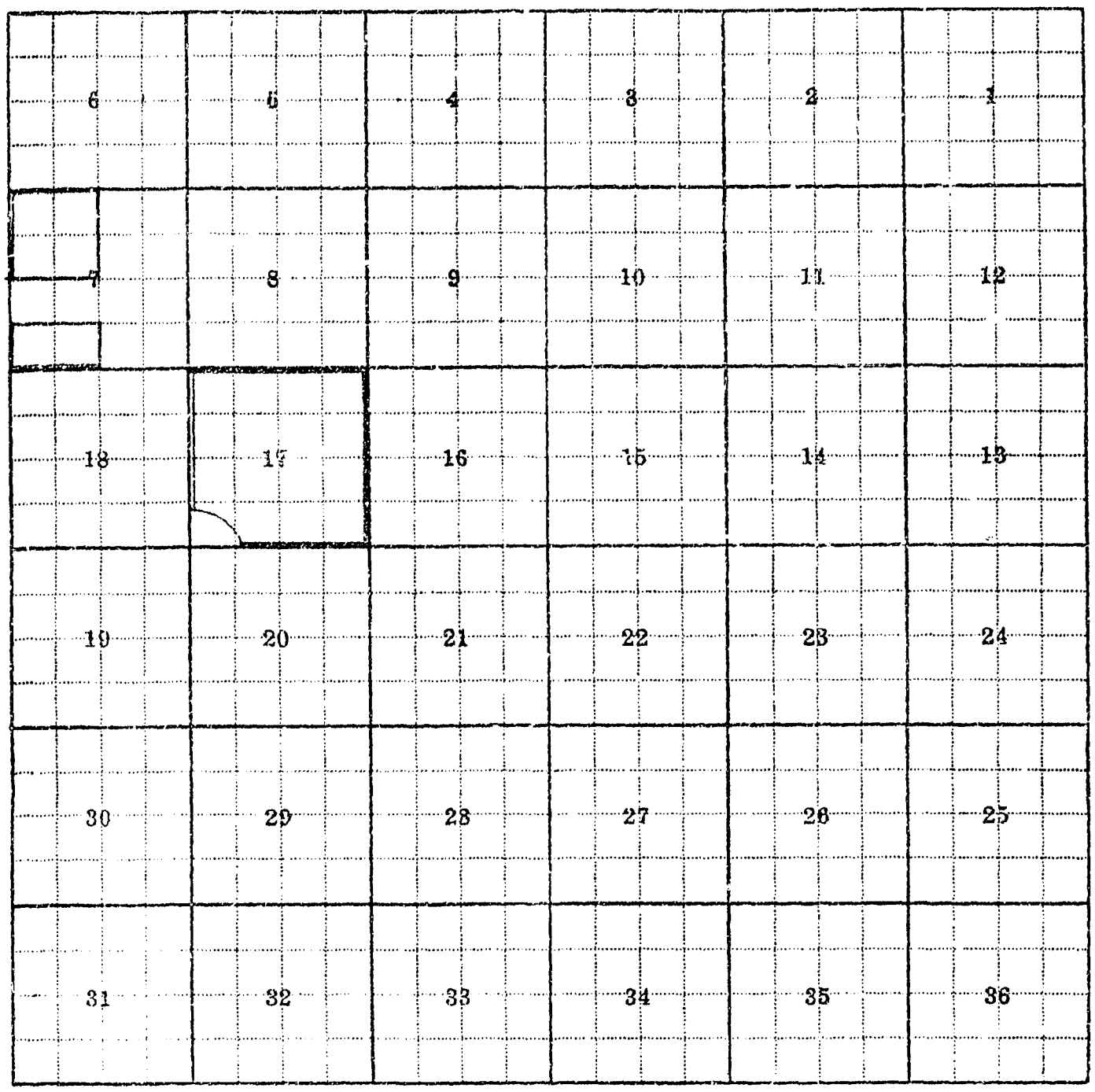

Land Ownership .....

F-1-A

County GLACIER

T 34N R 6W Plat No. 42

Farm Checked: Date 9-17-68

MONTANA WATER RESOURCES BOARD

Water Resources Survey

Photo No. 3GG-109

By P. SMITH

Legal Land Owner BETTY HOFF

Address SANTA RITA

Operator

Address

Water is delivered by:— 1. Private System; 2. Ditch Company; 3. State Project; 4. Federal Project; 5. Irrigation District

App. No. Decree No.	NAME OF APPROPRIATOR TO WHOM DECREED	NAME OF STREAM	Date App. Date Priority	Miner's Inches	In Use	NAME OF DITCH (Water Delivered By)	No.	R/F	Present Irr. Acres	Irrigable Acres
1-415	RALPH HOFF, HOFF BETTY JEAN STEWART	CUT BANK CR.	12-31-63	300	No-Pr					

NOTE: R—Denotes Regular Irrigation. F—Flood irrigation.

Adequate Supply: Yes ..... No ..... Explain .....

Remarks

BETTY HOFF NEITHER OPERATES NOR LEASES THIS LAND. IT JUST LAYS THERE

SHE DOES OWN IT.

River Basin MISSOURI

Also in: Plat No. ..... Twp. ..... Rge.	Plat No. ..... Twp. ..... Rge.	Plat No. ..... Twp. ..... Rge. .....
Plat No. ..... Twp. ..... Rge.	Plat No. ..... Twp. ..... Rge.	Plat No. ..... Twp. ..... Rge. .....

Information From:

BETTY HOFF

6	5	4	3	2	1
7	8	9	10	11	12
18	17	16	15	14	13
19	20	21	22	23	24
30	29	28	27	26	25
31	32	33	34	35	36

Land Ownership .....

.....

.....

F-1-A

County GLACIER

T 34N R 6W Plat No. 42

Farm Checked: Date 9-12-68

MONTANA WATER RESOURCES BOARD

Water Resources Survey

Photo No. 3CG-109

By D. SMITH

Legal Land Owner TED SKELETON

Address CHOTEAU

Operator

Address

Water is delivered by:— 1. Private System; 2. Ditch Company; 3. State Project; 4. Federal Project; 5. Irrigation District

App. No. Decree No.	NAME OF APPROPRIATOR TO WHOM DECREED	NAME OF STREAM	Date App. Date Priority	Miner's Inches	In Use	NAME OF DITCH (Water Delivered By)	No.	R/F	Present Irr. Acres	Irrigable Acres
1-415	RALPH HOFF, HOFF BETTY JEAN STEWART	CUT BANK CR.	12-31-63	320	STOCK RT.					

NOTE: R—Denotes Regular Irrigation. F—Flood Irrigation.

Adequate Supply: Yes ..... No ..... Explain

Remarks

CANNOT CONTACT SKELETON - BITTNER & HEGLE BOTH NEIGHBORS

River Basin MISSOURI

Also in: Plat No. 41 Twp. 34N Rge. 7W	Plat No. ..... Twp. ..... Rge.	Plat No. ..... Twp. ..... Rge. .....
Plat No. ..... Twp. ..... Rge.	Plat No. ..... Twp. ..... Rge.	Plat No. ..... Twp. ..... Rge. .....

Information From: MRS. BITTNER & MRS. HEGLE NEIGHBORS

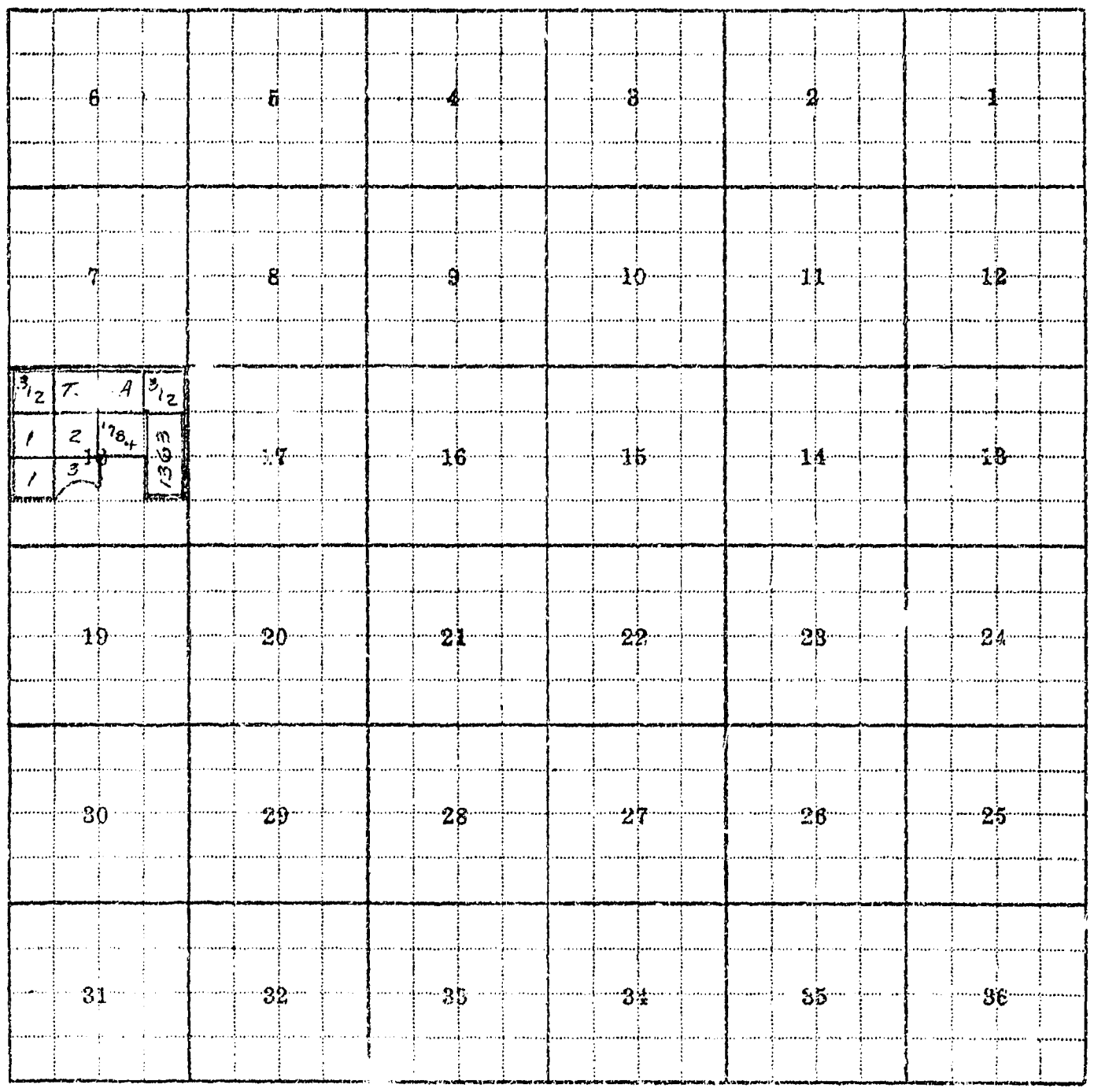

Land Ownership TRACTS 1 & 2 ARE INDIAN LAND - BAL. IS PATENTED

1 - SHIRLEY SHURCLEFF, 2 - TRIBE CHAMBERS, BUREAU SHURTCEFF

3 - BLACKFEET TRIBE

F-1-A

County GLACIER

T 34N R 6W Plat No. 42

Farm Checked: Date 9-16-68

Photo No. 366-86, 366-105, 366-107

By D. SMITH

Legal Land Owner HARRY, ROBERT & WM. YUNCK

Address Bx. 127 CUT BANK

Operator

Address

MONTANA WATER RESOURCES BOARD

Water Resources Survey

Water is delivered by:— 1. Private System; 2. Ditch Company; 3. State Project; 4. Federal Project; 5. Irrigation District

App. No. Decree No.	NAME OF APPROPRIATOR TO WHOM DECREED	NAME OF STREAM	Date App. Date Priority	Miner's Inches	In Use	NAME OF DITCH (Water Delivered By)	No.	R/F	Present Irr. Acres	Irrigable Acres
A-12M	WM. P. YUNCK	ROCKY COULEE CR.	6-1-99	100	No-Pt.					
A-191	WM. P. YUNCK	BIG ROCK COULEE	2-8-33	400	No					
A-370M	ELLA YUNCK	ROCK COULEE	3-30-07	200	No					
A-33M(A)	J. EDNA HOUSTON	ROCK COULEE	12-4-07	320	No					

NOTE: R—Denotes Regular Irrigation. F—Flood Irrigation.

Adequate Supply: Yes ..... No ..... Explain

Remarks

River Basin MISSOURI

Also in: Plat No. Twp. Rge.	Plat No. Twp. Rge.	Plat No. Twp. Rge.
Plat No. Twp. Rge.	Plat No. Twp. Rge.	Plat No. Twp. Rge.

Information From:

ROBT. YUNCK

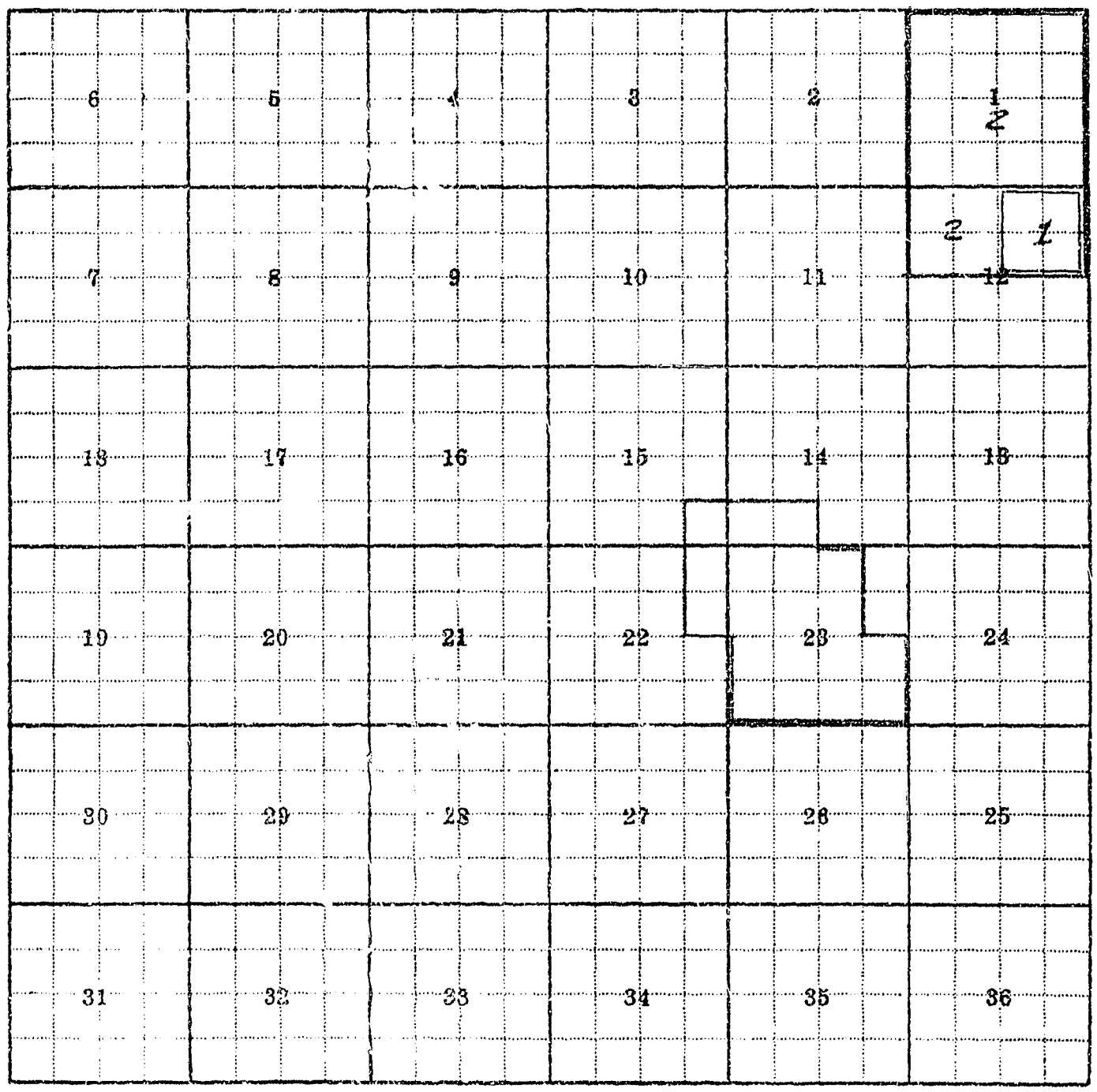

Land Ownership 1 - MELVIN A. LARSON (LEASE)

2 - ROBERT YUNCK

F-1-A

County GLACIER

Farm Checked: Date 9-17-68

By D. SMITH

MONTANA WATER RESOURCES BOARD

Water Resources Survey

T 34N R 6W Plat No 42

Photo No 366-82, 366-84, 366-86, 366-107, 366-105

Legal Land Owner McCLANAHAN & SONS Address CUT BANK

Operator Address

Water is delivered by:— 1. Private System; 2. Ditch Company; 3. State Project; 4. Federal Project; 5. Irrigation District

App. No. Decree No.	NAME OF APPROPRIATOR TO WHOM DECREED	NAME OF STREAM	Date App. Date Priority	Miner's Inches	In Use	NAME OF DITCH (Water Delivered By)	No.	R/F	Present Irr. Acres	Irrigable Acres
1-159	T. J. JAMES	BIG ROCK COULEE SPRINGS & TRIBS.	7-1-52	50	STOCK PL.					

NOTE: R—Denotes Regular Irrigation. F—Flood Irrigation.

Adequate Supply: Yes ..... No ..... Explain .....

Remarks .....

River Basin MISSOURI

Also in: Plat No.	Twp.	Rge.	Plat No.	Twp.	Rge.	Plat No.	Twp.	Rge.
Plat No.	Twp.	Rge.	Plat No.	Twp.	Rge.	Plat No.	Twp.	Rge.

Information From:

LLOYD McCLANAHAN

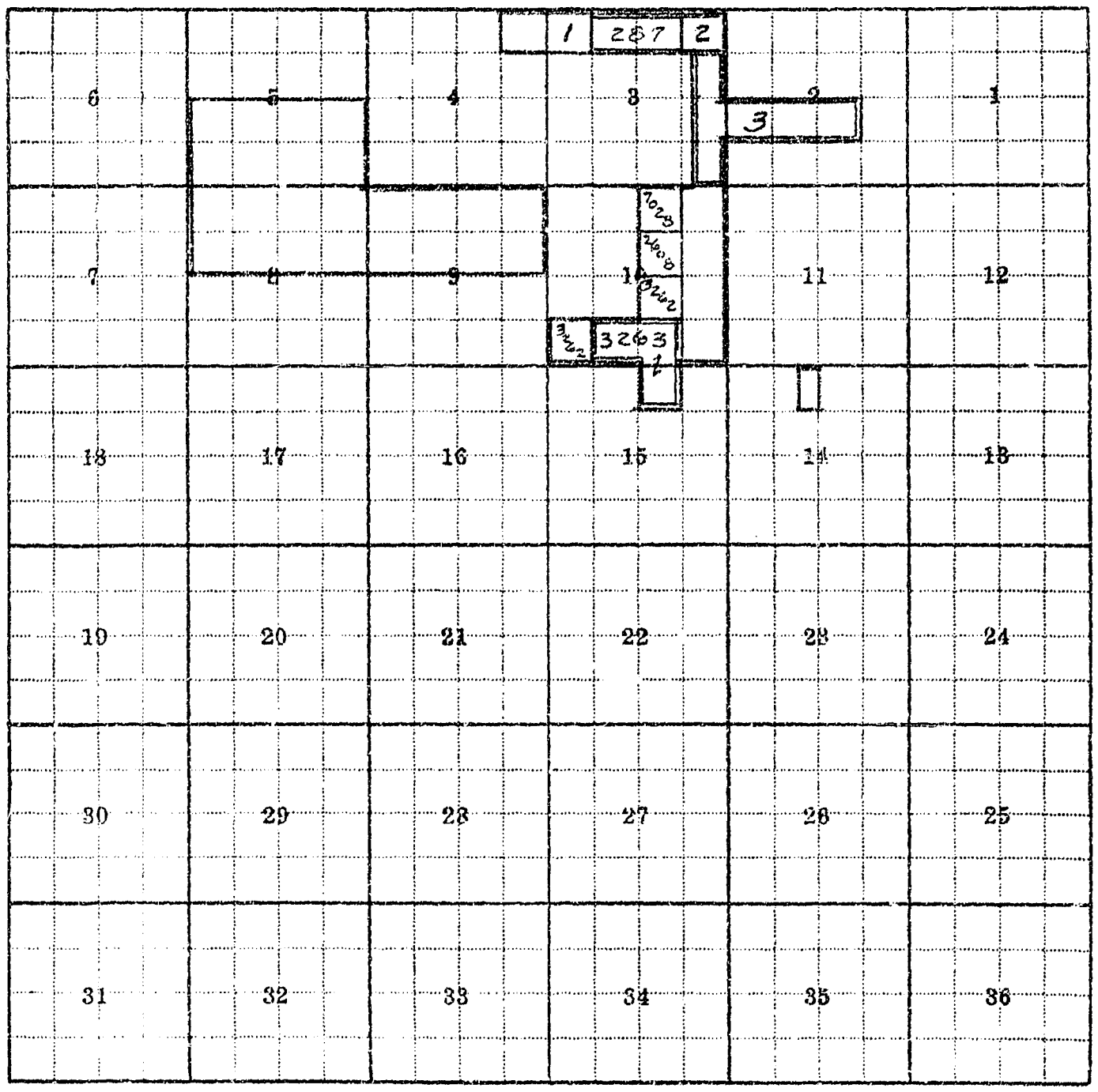

Land Ownership

TRACTS W/ ALLOT. ARE INDIAN LAND - BAL. IS PATENTED

F-1-A

County GLACIER

Farm Checked: Date 9-23-68

By D. SMITH

T 34N R 6W Plat No. 42

Photo No. 465-71

MONTANA WATER RESOURCES BOARD

Water Resources Survey

Legal Land Owner HENRY BAUMU

Address CUT BANK

Operator

Address

Water is delivered by:— 1. Private System; 2. Ditch Company; 3. State Project; (4.) Federal Project; 5. Irrigation District

App. No. Decree No.	NAME OF APPROPRIATOR TO WHOM DECREED	NAME OF STREAM	Date App. Date Priority	Miner's Inches	In Use	NAME OF DITCH (Water Delivered By)	No.	R/F	Present Irr. Acres	Irrigable Acres
PROJ.	USA	TWO MEDICINE CR.			NO					

NOTE: R—Denotes Regular Irrigation. F—Flood Irrigation.

Adequate Supply: Yes ..... No ..... Explain .....

Remarks

ALLOT. #	USER	S-T-R	PL. OF USE	IRR.	PL
1998	LEO KENNEDY	27-34-6	SWSW	—	29
1998	LEO KENNEDY	27-34-6	SWSW	—	30

River Basin MISSOURI

Also in: Plat No.	Twp.	Rge.	Plat No.	Twp.	Rge.	Plat No.	Twp.	Rge.
Plat No.	Twp.	Rge.	Plat No.	Twp.	Rge.	Plat No.	Twp.	Rge.

Information From:

MRS. GLEN HEGLE
NEIGHBOR

6	5	4	3	2	1
7	8	9	10	11	12
18	17	16	15	14	13
19	20	21	22	23	24
30	29	28	27	26	25
			1998		
31	32	33	34	35	36

Land Ownership

TRACTS 37 ALLOT.* ARE INDIAN LAND - BAL. IS PATENTED

F-1-A

County GLACIER

Farm Checked: Date 9-23-68

By D. SMITH

T 34 N R 6 W Plat No. 42

Photo No. 4GG-71

MONTANA WATER RESOURCES BOARD

Water Resources Survey

Legal Land Owner CARL & ANNA PETERS Address Cut Bank

Operator Address

Water is delivered by:— 1. Private System; 2. Ditch Company; 3. State Project; (4.) Federal Project; 5. Irrigation District

App. No. Decree No.	NAME OF APPROPRIATOR TO WHOM DECREED	NAME OF STREAM	Date App. Date Priority	Miner's Inches	In Use	NAME OF DITCH (Water Delivered By)	No.	R/F	Present Irr. Acres	Irrigable Acres
PROJ	USA	TWO MEDICINE CR.			DO					

NOTE: R—Denotes Regular Irrigation. F—Flood Irrigation.

Adequate Supply: Yes No Explain

Remarks

ALLOT. #	USER	S-T-R	PLACE OF USE	IRR.	PA
2805	CAROL W. PETERS	34-34-6	NENW	—	3.0
2805	"	"	NWNW	—	11.0
2806	HAROLD J. BAUMA	"	S½SE, LOT 8	—	12.0

River Basin MISSOURI

Also in: Plat No.	Twp.	Rge.	Plat No.	Twp.	Rge.	Plat No.	Twp.	Rge.
Plat No.	Twp.	Rge.	Plat No.	Twp.	Rge.	Plat No.	Twp.	Rge.

Information From:

MRS. GLEN HEGLE
NEIGHB.

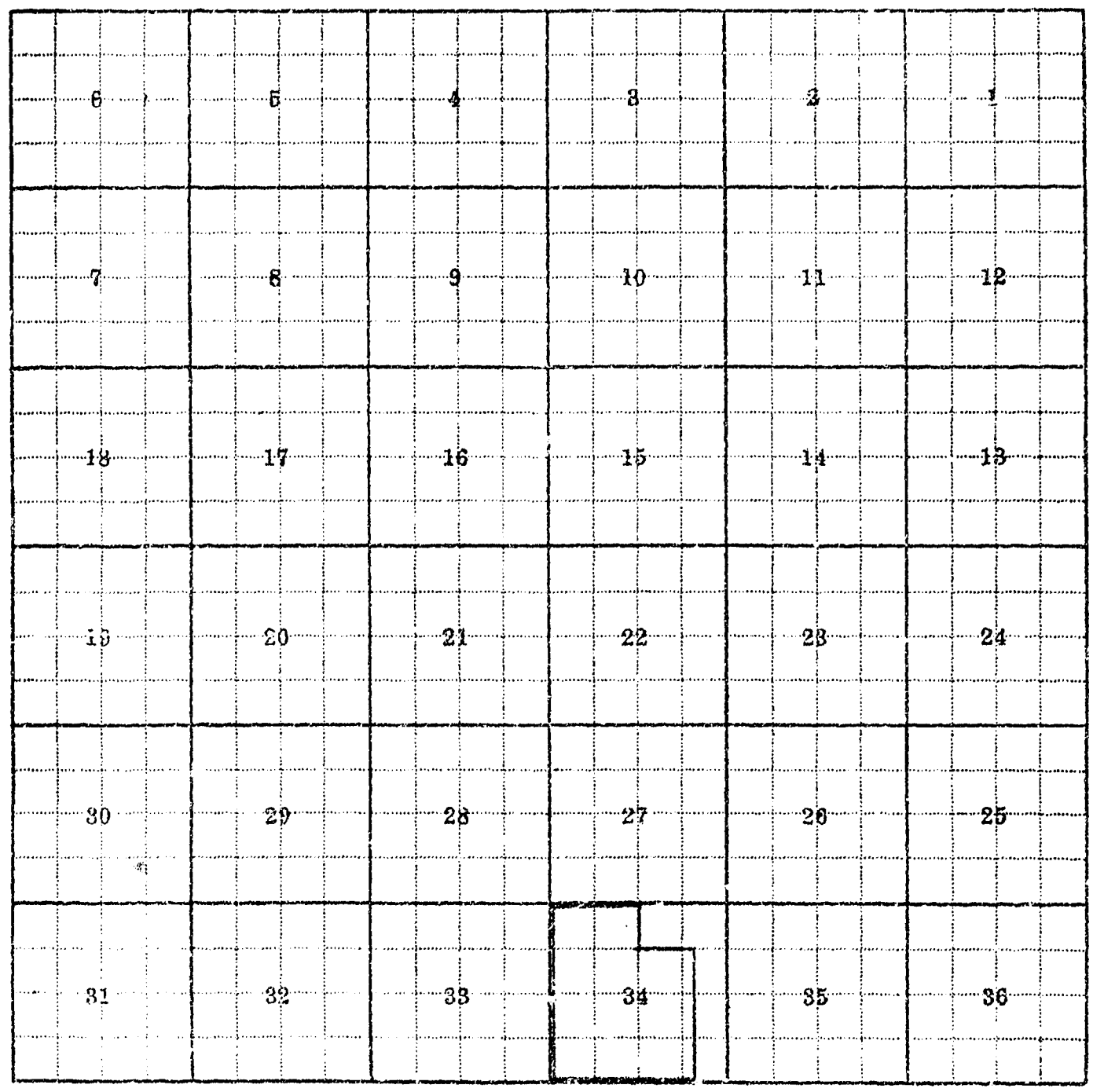

Land Ownership

F-1-A

County GLACIER

T 34N R 6W Plat No. 42

Farm Checked: Date 9-23-68

Photo No. 466-71

By D. SMITH

MONTANA WATER RESOURCES BOARD

Water Resources Survey

Legal Land Owner RUTH COLEMAN Address CUT BANK

Operator Address

Water is delivered by:— 1. Private System; 2. Ditch Company; 3. State Project; (4.) Federal Project; 5. Irrigation District

App. No. Decree No.	NAME OF APPROPRIATOR TO WHOM DECREED	NAME OF STREAM	Date App. Date Priority	Miner's Inches	In Use	NAME OF DITCH (Water Delivered By)	No.	R/F	Present Irr. Acres	Irrigable Acres
PROJ.	USA	TWO MEDICINE CR.			NO					

NOTE: R—Denotes Regular Irrigation. F—Flood Irrigation.

Adequate Supply: Yes ..... No ..... Explain .....

Remarks

ACCOT #	USER	S-T-R	PLACE USE	IRR.	PX
1998	RUTH, TYTUS & KAREN COLEMAN	27-34-6	NESW	—	13.0

River Basin MISSOURI

Also in: Plat No. ..... Twp ..... Rge ..... | Plat No. ..... Twp. ..... Rge ..... | Plat No. ..... Twp. ..... Rge .....

Plat No. ..... Twp. ..... Rge ..... | Plat No. ..... Twp. ..... Rge ..... | Plat No. ..... Twp. ..... Rge .....

Information From:

MRS. GLEN HEGLE
NEIGHBOR

6	5	4	3	2	1
7	8	9	10	11	12
18	17	16	15	14	13
19	20	21	22	23	24
30	29	28	27	26	25
31	32	33	34	35	36

Land Ownership .....

F-1-A

County GLACIER

Farm Checked: Date 9-18-68

By DAN S.

T 34N R 6W Plat No. 42

Photo No. 4GG-69, 3GG-109

MONTANA WATER RESOURCES BOARD

Water Resources Survey

Legal Land Owner JULIAS PFEIFER Address CUT BANK

Operator Address

Water is delivered by:— 1. Private System; 2. Ditch Company; 3. State Project; (4.) Federal Project; 5. Irrigation District

App. No. Decree No.	NAME OF APPROPRIATOR TO WHOM DECREED	NAME OF STREAM	Date App. Date Priority	Miner's Inches	In Use	NAME OF DITCH (Water Delivered By)	No.	R/F	Present Irr. Acres	Irrigable Acres
PROJ.	USA	TWO MEDICINE CR.			YES	TWO MEDICINE CANAL	4	R	216.00	38.00
1-4135	RALPH HOFF-HOFF, BETTY JEAN STEWART	CUT BANK CR.	12-31-63	320	Pr.					

ALLOT.#	USER	S-T-R	PL OF USE	IRR	PX
1951	JULIAS PFEIFER	19-34-6	SWSW	37.0	3.0
1952	" "	"	SESW	39.4	—
1679	" "	"	NWSE	31.5	—
1680	" "	"	SWSE	33.0	—
1702	JAMES RAEMAKER	30-34-6	NWNE	28.0	—
1950	" "	17-34-6	NESW	36.0	1.0
1949	GEO. D. ANDERSON	19-34-6	NWSW	14.0	

NOTE: R—Denotes Regular Irrigation. F—Flood Irrigation.

Adequate Supply: Yes ..... No ..... Explain .....

Remarks .....

769	DELLA MARIE LITTLELIGHT	18-34-6	SWSW	15.5	—
"	" "	18-34-6	SESW	17.0	—
"	SAMUEL J. BURD	19-34-6	NENW	15.0	—
"	DELLA MARIE LITTLELIGHT	"	NWNW	10.0	4.0
"	" "	"	SWNW	15.0	1.0
"	" "	"	SENW	—	13.0

River Basin MISSOURI

Also in: Plat No.	Twp.	Rge.	Plat No.	Twp.	Rge.	Plat No.	Twp.	Rge.
Plat No.	Twp.	Rge.	Plat No.	Twp.	Rge.	Plat No.	Twp.	Rge.

Information From:

FIELD SURVEY

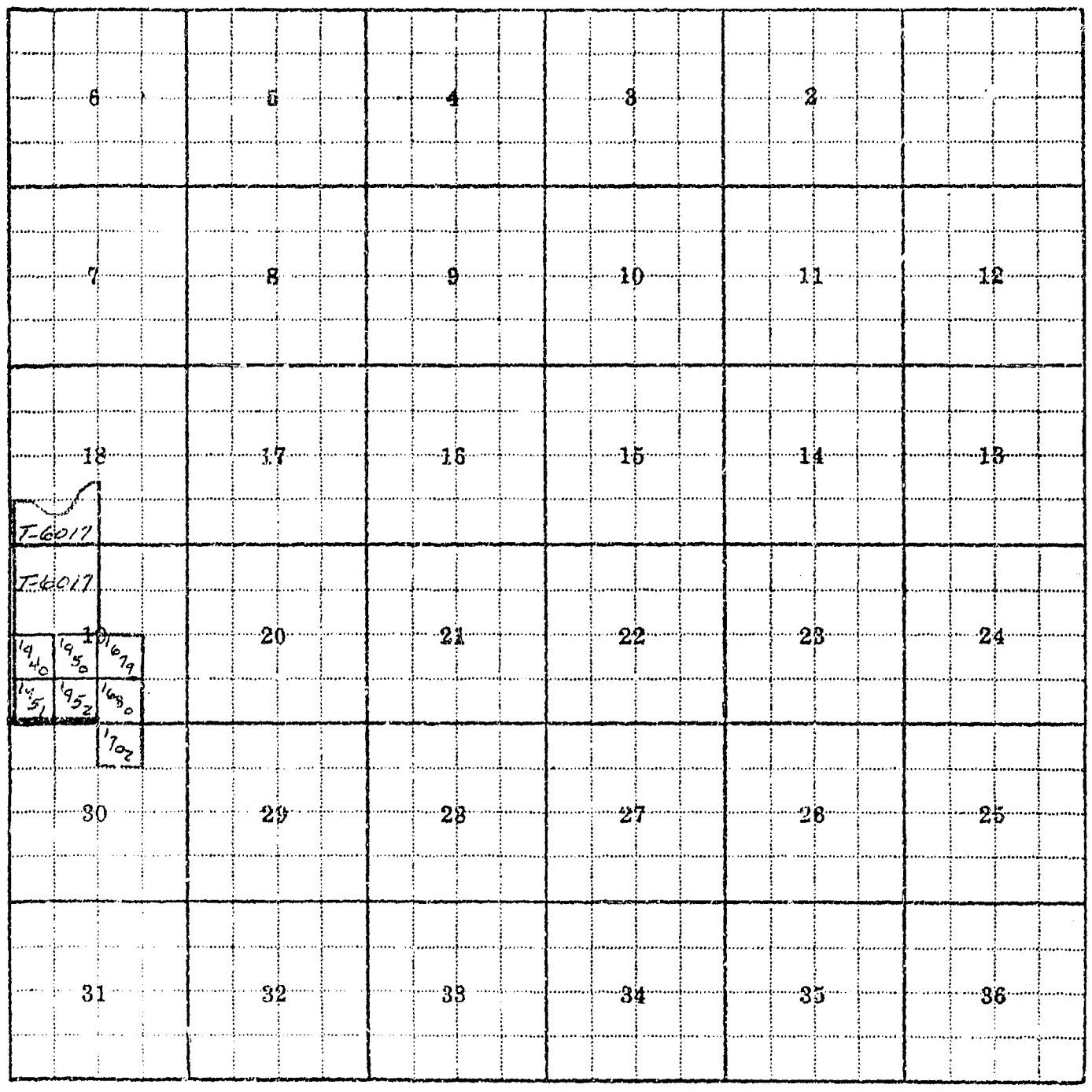

Land Ownership

TRACTS W/ ALLOT.# ARE INDIAN LAND - BAL IS PATENTED

F-1-A

County GLACIER

Farm Checked: Date 9-5-68

By DAN S.

T 34N R 6W Plat No. 42

Photo No. 306-109, 406-69

MONTANA WATER RESOURCES BOARD

Water Resources Survey

Legal Land Owner ALFRED ALLISON Address CUT BANK

Operator Address

Water is delivered by:— 1. Private System; 2. Ditch Company; 3. State Project; (4.) Federal Project; 5. Irrigation District

App. No. Decree No.	NAME OF APPROPRIATOR TO WHOM DECREED	NAME OF STREAM	Date App. Date Priority	Miner's Inches	In Use	NAME OF DITCH (Water Delivered By)	No.	R/F	Present Irr. Acres	Irrigable Acres
FCOJ.	USA	TWO MEDICINE CR.	[redacted]		YES	TWO MEDICINE CANAL	4	R	95.00	30.00
1-415	RALPH HOFF, BETTY JEAN HOFF STEWART	CUT BANK CR.	12-31-63	320	No-Pr.					

ALLOT.	USER	S-T-R	PL. OF USE	IRR.	PX
	[redacted]				
2669	ALFRED ALLISON	30-34-6	SENE	20.0	18.0
1988	ALVINA ALLISON	29-34-6	NENE	—	—
1509	ANNIE CLARK	18-34-6	SWSE	—	6.0

NOTE: R—Denotes Regular Irrigation. F—Flood Irrigation.

Adequate Supply: Yes ..... No ..... Explain .....

Remarks

ALLOT. #	USER	S-T-R	PL. OF USE	IRR.	PX
671	ALFRED ALLISON	19-34-6	NWNE	27.0	—
"	"	"	SWNE	37.0	—
"	"	"	SENE	27.0	7.0
"	"	"	NESE	—	16.0
"	"	"	SESE	12.0	7.0
1988	"	" 20-34-6	SESW	3.0	—
"	"	" 29-34-6	NENW	—	21.0
"	"	"	NWNW	33.0	—
671	"	" 30-34-6	NENE	35.0	1.0
"	"	" 19-34-6	NENE	11.0	—

River Basin MISSOURI

Also in: Plat No. ..... Twp. ..... Rge.	Plat No. ..... Twp. ..... Rge.	Plat No. ..... Twp. ..... Rge. .....
Plat No. ..... Twp. ..... Rge.	Plat No. ..... Twp. ..... Rge.	Plat No. ..... Twp. ..... Rge. .....

Information From:

ALFRED ALLISON

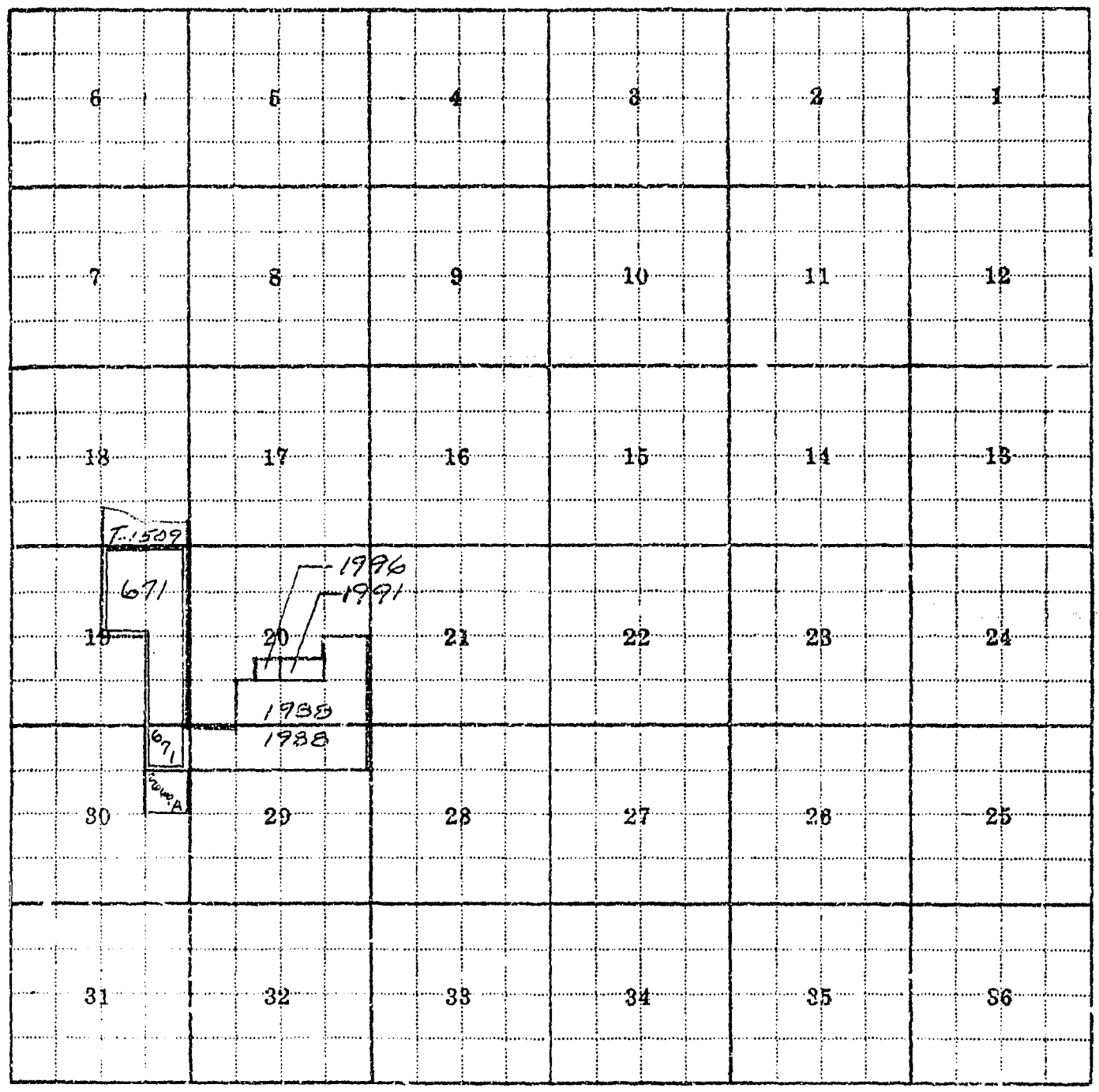

Land Ownership

F-1-A

County GLACIER

Farm Checked: Date 6-30-68

By DAN S.

T 34N R 6W Plat No. 42

Photo No. 466-69

MONTANA WATER RESOURCES BOARD

Water Resources Survey

Legal Land Owner PHIL PENDERGRASS Address CUT BANK

Operator Address

Water is delivered by:— 1. Private System; 2. Ditch Company; 3. State Project; 4. Federal Project; 5. Irrigation District

App. No. Decree No.	NAME OF APPROPRIATOR TO WHOM DECREED	NAME OF STREAM	Date App. Date Priority	Miner's Inches	In Use	NAME OF DITCH (Water Delivered By)	No.	R/F	Present Irr. Acres	Irrigable Acres
PRO-1	USA	TWO MEDICINE CR.			YES	TWO MEDICINE CANAL	4	R	159.00	21.00

NOTE: R—Denotes Regular Irrigation. F—Flood Irrigation.

Adequate Supply: Yes..... No..... Explain

Remarks

ALLOT. #	USER
691	PHIL PENDERGRASS
2056	THEOPHILE PENDERGRASS
692	" "
686	" "
1230	" "
690 1/4	IDA DEQUIRE

River Basin MISSOURI

Also in: Plat No. Twp. Rge.	Plat No. Twp. Rge.	Plat No. Twp. Rge.
Plat No. Twp. Rge.	Plat No. Twp. Rge.	Plat No. Twp. Rge.

Information From: PHIL PENDERGRASS

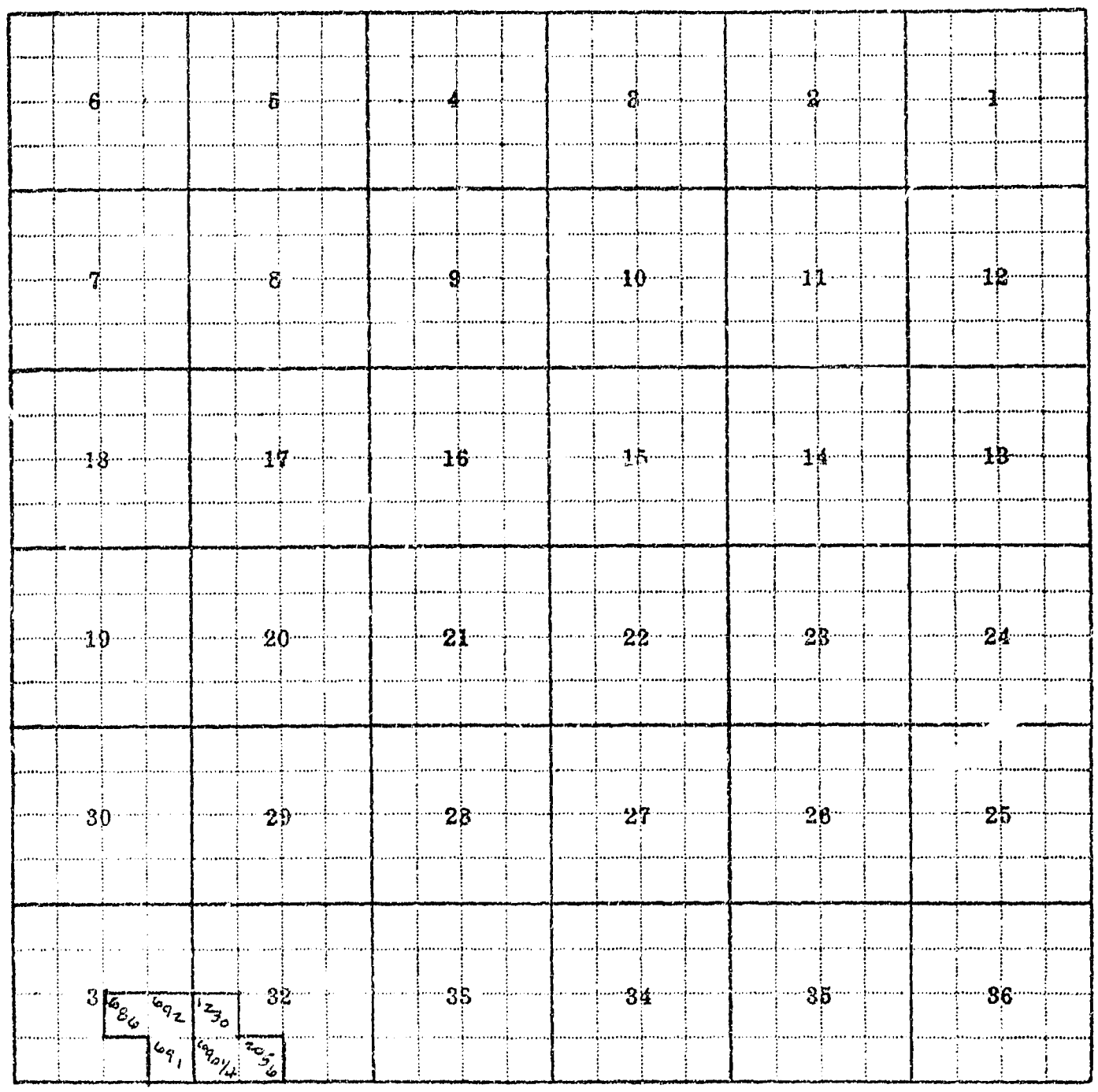

Land Ownership

TRACTS w/ ALLOT.# ARE INDIAN LAND

F-1-A

County GLACIER

T 34N R 6W Plat No. 42

Farm Checked: Date 9-23-68

MONTANA WATER RESOURCES BOARD

Water Resources Survey

Photo No. 466-69

By D. SMITH & DAN S.

Legal Land Owner CHESTER HEITMANN Address CUT BANK

Operator Address

Water is delivered by:— 1. Private System; 2. Ditch Company; 3. State Project; (4) Federal Project; 5. Irrigation District

App. No. Decree No.	NAME OF APPROPRIATOR TO WHOM DECREED	NAME OF STREAM	Date App. Date Priority	Miner's Inches	In Use	NAME OF DITCH (Water Delivered By)	No.	R/F	Present Irr. Acres	Irrigable Acres
P2001	USA	TWO MEDICINE CR.			YES	TWO MEDICINE CANAL	4	R	5.00	6.00

NOTE: R—Denotes Regular Irrigation. F—Flood Irrigation.

Adequate Supply: Yes No Explain

Remarks

ALLOT. #	USER	S-T-R	PLACE USE	IRR.	PX
3165	CHESTER HEITMANN	31-34N-6W	NENW NE	—	10.0
1703	" C. "	30-34N-6W	NENW	20.0	—
1707	LYALL DUNCAN	30-34N-6W	SENW	13.4	—
3166	CHESTER C. HEITMANN	31-34N-6W	NW NWNE	—	7.0
1708	JACK KIPP	30-34N-6W	SWNW	—	5.0

River Basin MISSOURI

Also in: Plat No. Twp. Rge.	Plat No. Twp. Rge.	Plat No. Twp. Rge.
Plat No. Twp. Rge.	Plat No. Twp. Rge.	Plat No. Twp. Rge.

Information From:

CHESTER HEITMANN

1-ROBERT ANDERSON

2-LYALL DUNCAN

6	5	4	3	2	1
7	8	9	10	11	12
18	17	16	15	14	13
19	20	21	22	23	24
1 / 2 / 30	29	28	27	26	25
1 / 31	32	33	34	35	36

Land Ownership 1- ROBERT ANDERSON 2- LYALL DUNCAN

TRACTS OF ALLOT.D ALL INDIAN LAND - BAL. IS PATENTED

F-1-A

County GLACIER

Farm Checked. Date 8-30-68

By DON S.

T 34N R 6W Plat No. 42

Photo No. 3GG-107, 4GG-69, 4GG-61

MONTANA WATER RESOURCES BOARD

Water Resources Survey

Legal Land Owner ALAN J. ANDERSON Address CUT BANK

Operator ..... Address .....

Water is delivered by:-- 1. Private System; 2. Ditch Company; 3. State Project; (4.) Federal Project; 5. Irrigation District

App. No. Decree No.	NAME OF APPROPRIATOR TO WHOM DECREED	NAME OF STREAM		Date App. Date Priority	Miner's Inches	In Use	NAME OF DITCH (Water Delivered By)	No.	R/F	Present Irr. Acres	Irrigable Acres
TR04	U.S.A.	TWO MEDICINE CR.			~~YES~~	YES	TWO MEDICINE CANAL	4	R	573.00	9.00
1-387	ALAN J. ANDERSON	CUT BANK CR.		12-26-03	800	No-Pt.					
ALLOT.#	USER	S-T-R	PL. OF USE	IRR	PK.						
2788	ALBERT MICHAEL BUTLER	29-34-6W	SENE	—	11.0						
"	" " "	"	NESE	—	20.0						
"	" " "	"	NESW	—	—	← S½ N½, N½SE					
2399	MARY YELLOW WOLF	28-34-6W	SWSW	—	8.0						
"	" "	"	SESW	—	3.0						
2788	ALBERT MICHAEL BUTLER	29-34-6	SWSE	—	7.0						
2399	MARY YELLOW WOLF	32-34-6	NENE	—	34.0						
"	A. J. ANDERSON	"	NWNE	—	33.0						
1045	" "	"	SENW	—	6.0						
2399	" "	33-34-6	NWNW	—	34.0						
"	" "	33-34-6	NENW	—	11.0						

NOTE: R—Denotes Regular Irrigation. F—Flood Irrigation.

Adequate Supply: Yes..... No..... Explain.....

Remarks.....

1995½	EVERETTE HOPE	23-34-6	SWNE	—	12.0	
1995½	CLAIR MOLLO	"	NESE	—	10.0	
"	EVERETTE HOPE	"	NWSE	—	8.0	
"	CLAIR MOLLO	"	N½SESE	—	2.0	
1930	ALAN J. ANDERSON	"	S½SESE	—	8.0	
2788	" "	27-34-6	SWNW	40.0	—	
"	" "	"	SENW	6.0	—	
1047	" "	32-34-6	SWNE	34.3	2.8	
1930	" "	"	SENE	35.6	—	
1051	" "	"	NENW	—	33.0	
156	MACIE HAGERTY ET AL	"	NWNW	19.2	11.0	

River Basin MISSOURI

Also in: Plat No.	Twp.	Rge	Plat No.	Twp.	Rge	Plat No.	Twp.	Rge
Plat No.	Twp.	Rge	Plat No.	Twp.	Rge	Plat No.	Twp.	Rge

Information From:

ALAN J. ANDERSON

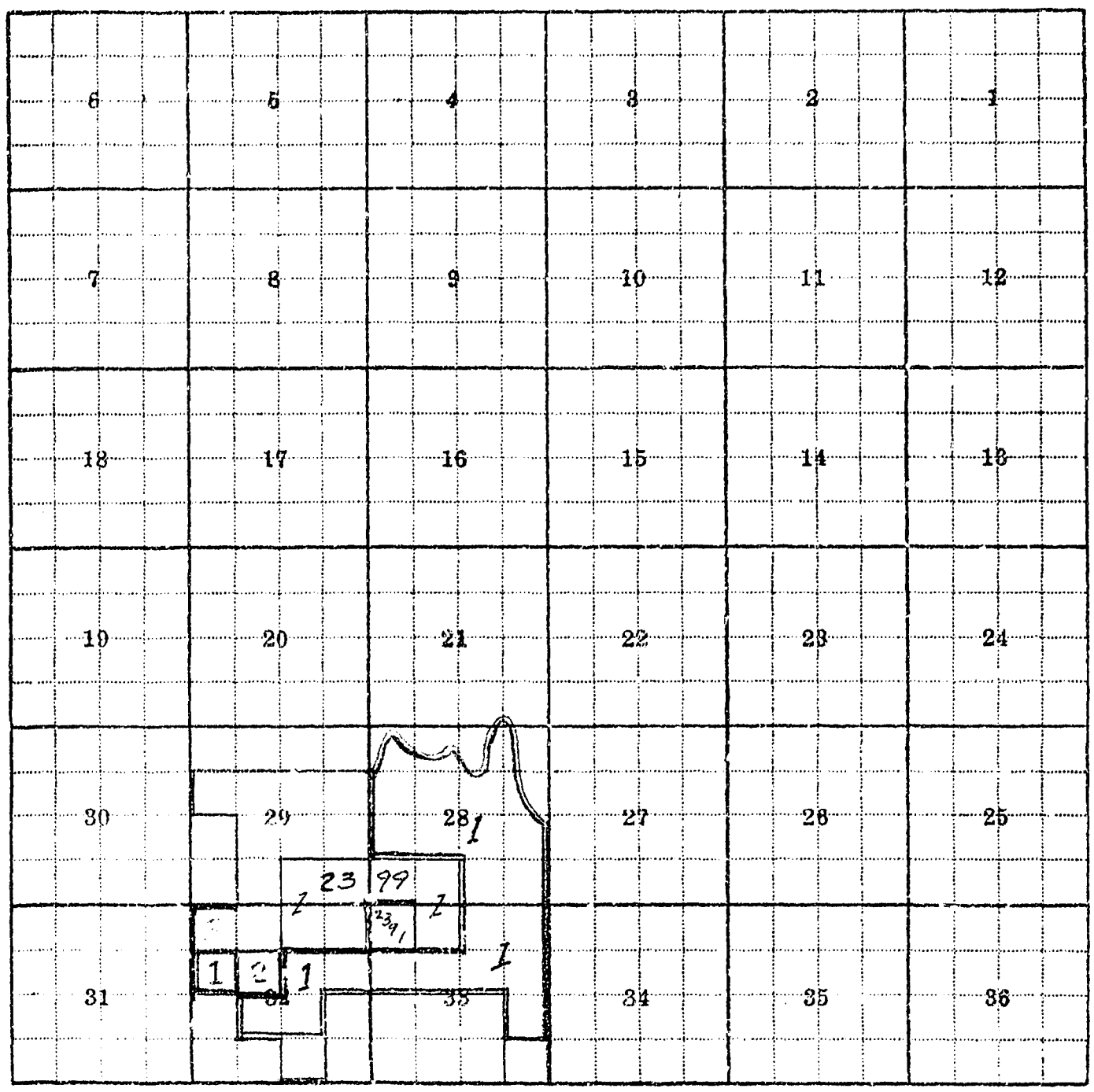

Land Ownership TRACTS 1 & 2 ALLOT# ARE INDIAN LAND - BAL IS PATENTED

1 - EVERETT HOPE 2 - U.S. TRUST, JACKSON 7/27 INT.

3 - F.C. FEAR 1/3 INT.

F-1-A

County GLACIER

T. 34N R. 6W Plat No. 42

Farm Checked: Date 2-18-68

Photo No. 466-69

By DAN S.

MONTANA WATER RESOURCES BOARD

Water Resources Survey

Legal Land Owner WALTER S. WETZEL Address CUT BANK

Operator Address

Water is delivered by:— 1. Private System; 2. Ditch Company; 3. State Project; (4.) Federal Project; 5. Irrigation District

App. No. Decree No.	NAME OF APPROPRIATOR TO WHOM DECREED	NAME OF STREAM	Date App. Date Priority	Miner's Inches	In Use	NAME OF DITCH (Water Delivered By)	No.	R/F	Present Irr. Acres	Irrigable Acres
PROJ.	USA	TWO MEDICINE CR.			NO	TWO MEDICINE CANAL	4	R	~~60~~	60.00

NOTE: R—Denotes Regular Irrigation. F—Flood Irrigation.

Adequate Supply: Yes..... No..... Explain.....

Remarks

Allot. #	User	S-T-R	Place of Use	IRR	Pr.
2397	WALTER S. WETZEL	29-34-6	NWSW	—	11.0
"	MARTHA SANDERVILLE	30-34-6	NESE	—	2.0
2005	WALTER S. WETZEL	"	NWSE	—	7.0
2006	MARY OSCAR	"	SWSE	—	7.0
2397	MARTHA SANDERVILLE	"	SESE	—	9.0
2397	WALTER S. WETZEL	31-34-6	NENE	—	21.0
157	" " "	"	SENE	—	35.0

River Basin MISSOURI

Also in: Plat No.	Twp.	Rge.	Plat No.	Twp.	Rge.	Plat No.	Twp.	Rge.
Plat No.	Twp.	Rge.	Plat No.	Twp.	Rge.	Plat No.	Twp.	Rge.

Information From:

FIELD SURVEY

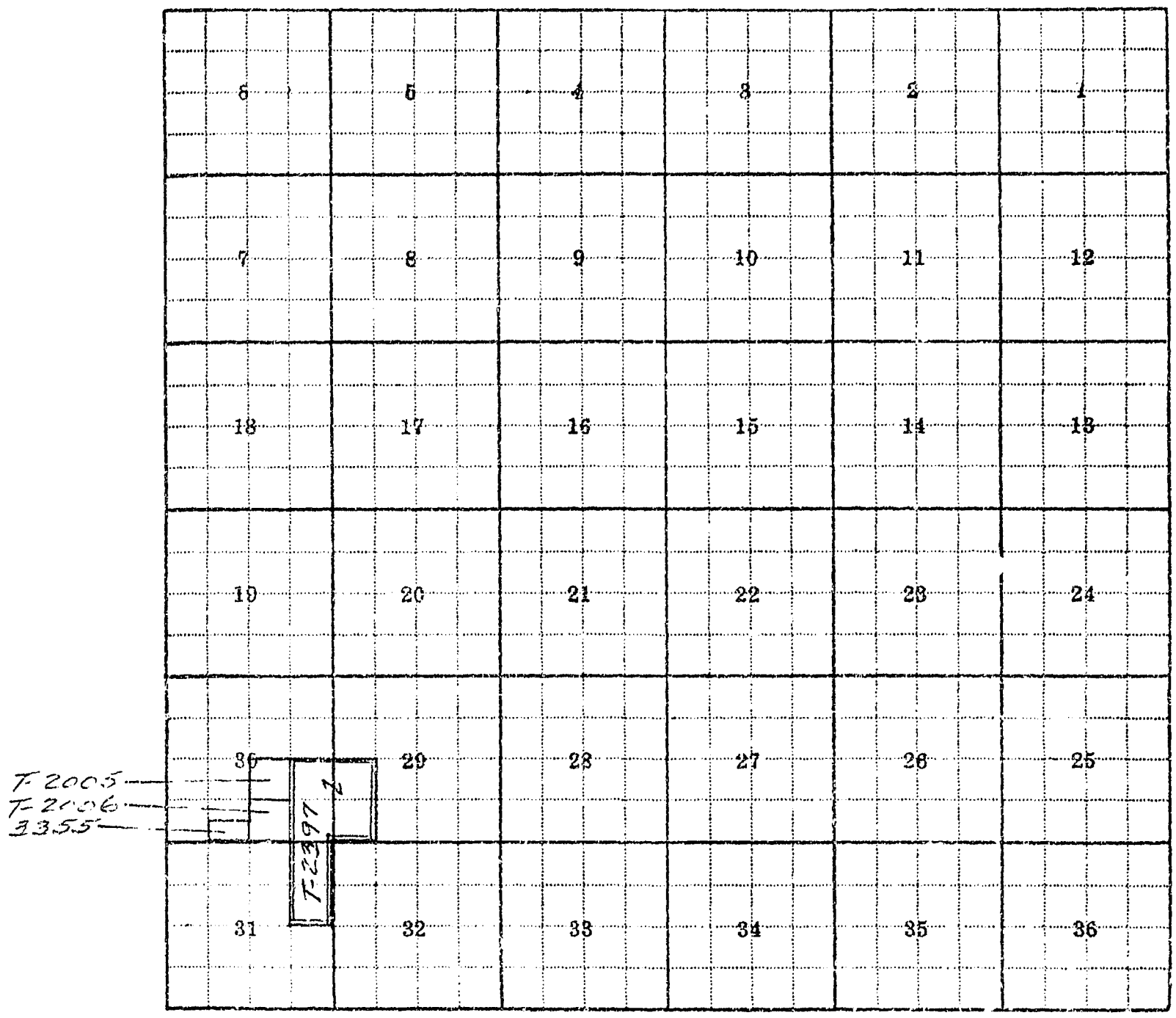

Land Ownership T-2005 W/ Allot.t ARE INDIAN LAND

F-1-A

County GLACIER

T 34 N R 6 W Plat No. 42

Farm Checked: Date 8-30-68

MONTANA WATER RESOURCES BOARD

Water Resources Survey

Photo No CUT BANK 466-69

By DAN S.

Legal Land Owner JAMES ROMSA

Address CUT BANK

Operator

Address

Water is delivered by:— 1. Private System; 2. Ditch Company; 3. State Project; (4.) Federal Project; 5. Irrigation District

App. No. Decree No.	NAME OF APPROPRIATOR TO WHOM DECREED	NAME OF STREAM	Date App. Date Priority	Miner's Inches	In Use	NAME OF DITCH (Water Delivered By)	No.	R/F	Present Irr. Acres	Irrigable Acres
PROJ.	U.S.A.	TWO MEDICINE CR.			YES	TWO MEDICINE CANAL	4	R	120.00	—

NOTE: R—Denotes Regular Irrigation. F—Flood Irrigation.

Adequate Supply: Yes No Explain

Remarks

ALLOT. #	USER	S-T-R	PL. OF USE	IRR.	PA.
1472	MALVIN ROMSA	31-34-6	NESW	38.0	0.0
1471	"	"	SWSW	36.0	4.0
1473	"	"	SESW	37.0	0.0

River Basin MISSOURI

Also in: Plat No. Twp. Rge. Plat No. Twp. Rge. Plat No. Twp. Rge.
Plat No. Twp. Rge. Plat No. Twp. Rge. Plat No. Twp. Rge.

Information From:

JAMES ROMSA



Land Ownership

F-1-A

County GLACIER

Farm Checked: Date 8-28-68

By DAN S.

T 34N R 6W Plat No. 43

Photo No. 466-69

MONTANA WATER RESOURCES BOARD

Water Resources Survey

Legal Land Owner JAMES McNUTT Address CUT BANK

Operator Address

Water is delivered by:— 1. Private System; 2. Ditch Company; 3. State Project; (4.) Federal Project; 5. Irrigation District

App. No. Decree No.	NAME OF APPROPRIATOR TO WHOM DECREED	NAME OF STREAM	Date App. Date Priority	Miner's Inches	In Use	NAME OF DITCH (Water Delivered By)	No.	R/F	Present Irr. Acres	Irrigable Acres
PCC 1.	U.S. 9	TWO MEDICINE CR.			YES	TWO MEDICINE CANAL	4	R	59.00	

NOTE: R—Denotes Regular Irrigation. F—Flood Irrigation.

Adequate Supply: Yes..... No..... Explain.

Remarks

ALLOT. #	USER	S-T-R	PLACE USE	IRR.	PA.
17084½	JAMES McNUTT	30-34-6	NESW	17.0	4.0
3384	"	"	NESESW	—	4.0
3383	"	"	NWSESW	8.0	—

River Basin MISSOURI

Also in: Plat No. Twp. Rge.	Plat No. Twp. Rge.	Plat No. Twp. Rge.
Plat No. Twp. Rge.	Plat No. Twp. Rge.	Plat No. Twp. Rge.

Information From: JAMES McNUTT

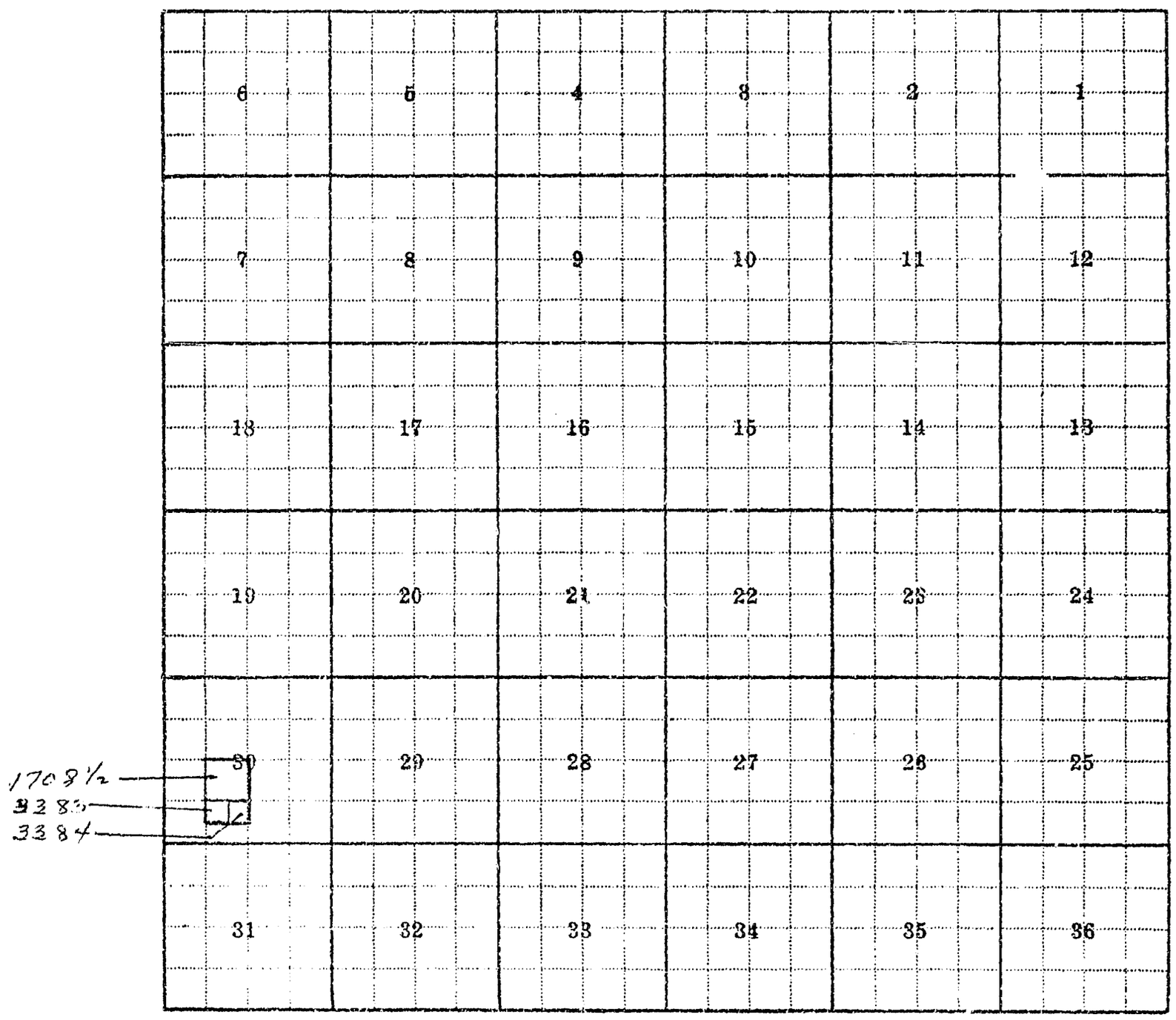

Land Ownership

TRACTS W/ ALLOT. ARE INDIAN LAND

F-1-A

County GLACIER

Farm Checked: Date 8-29-68

By DAW S.

MONTANA WATER RESOURCES BOARD

Water Resources Survey

T 34 N R 6 W Plat No. 42

Photo No. 466-69

Legal Land Owner RALPH GOBERT Address CUT BANK

Operator Address

Water is delivered by:— 1. Private System; 2. Ditch Company; 3. State Project; (4.) Federal Project; 5. Irrigation District

App. No. Decree No.	NAME OF APPROPRIATOR TO WHOM DECREED	NAME OF STREAM	Date App. Date Priority	Miner's Inches	In Use	NAME OF DITCH (Water Delivered By)	No.	R/F	Present Irr. Acres	Irrigable Acres
PROJ.	U.S.A.	TWO MEDICINE CR.			YES	TWO MEDICINE CANAL	4	R	40.00	

NOTE: R—Denotes Regular Irrigation. F—Flood Irrigation.

Adequate Supply: Yes ..... No ..... Explain .....

Remarks .....

ACCOUT #	USER	S-T-R	PL. OF USE	IRR.	PY
1706	JIM McNUTT	30-34-6	SWNE	36.0	—

River Basin MISSOURI

Also in: Plat No.	Twp.	Rge	Plat No.	Twp.	Rge	Plat No.	Twp.	Rge
Plat No.	Twp.	Rge	Plat No.	Twp.	Rge	Plat No.	Twp.	Rge

Information From:

RALPH GOBERT

6	5	4	3	2	1
7	8	9	10	11	12
18	17	16	15	14	13
19	20	21	22	23	24
30	29	28	27	26	25
31	32	33	34	35	36

Land Ownership

F-1-A

County GLACIER

T 34N R 6W Plat No. 42

Farm Checked: Date 9-18-68

MONTANA WATER RESOURCES BOARD

Water Resources Survey

Photo No. 466-69, 466-71

By DAN S.

Legal Land Owner JAMES RAEMAKER Address CUT BANK

Operator Address

Water is delivered by:— 1. Private System; 2. Ditch Company; 3. State Project; (4.) Federal Project; 5. Irrigation District

App. No. Decree No.	NAME OF APPROPRIATOR TO WHOM DECREED	NAME OF STREAM	Date App. Date Priority	Miner's Inches	In Use	NAME OF DITCH (Water Delivered By)	No.	R/F	Present Irr. Acres	Irrigable Acres
PROJ.	USA	TWO MEDICINE CR.			YES	TWO MEDICINE CANAL	4	R	229.0	

NOTE: R—Denotes Regular Irrigation. F—Flood Irrigation.

Adequate Supply: Yes No Explain

Remarks

ALLOT.	USER	S-T-R	PLACE USE	IRR.	RF
1933	JIM RAEMAKER	32-34-6	NESE	37.6	—
"	"	"	SESE	18.0	—
"	"	33-34-6	SWSE	12.0	—
"	"	"	SESW	14.0	—
"	"	"	SWSW	28.8	—
"	"	"	NWSW	28.0	—
1933	JIM RAEMAKER	"	NESW	22.0	—

River Basin MISSOURI

Also in: Plat No. Twp. Rge.	Plat No. Twp. Rge.	Plat No. Twp. Rge.
Plat No. Twp. Rge.	Plat No. Twp. Rge.	Plat No. Twp. Rge.

Information From:

FIELD SURVEY

6	5	4	3	2	1
7	8	9	10	11	12
18	17	16	15	14	13
19	20	21	22	23	24
30	29	28	27	26	25
31	32	33	34	35	36

1933

Land Ownership

TRACTS W/ ALLOT.# ARE INDIAN LAND

F-1-A

County GLACIER

T 34N R 6W Plat No. 42

Farm Checked: Date 9-16-68

Photo No. 466-73

By. D. SMITH

MONTANA WATER RESOURCES BOARD

Water Resources Survey

Legal Land Owner CROWN HILL CEMETERY Address CUT BANK

Operator SAME (E. GLACIER CO. MILL LEVY) Address

Water is delivered by:— 1. Private System; 2. Ditch Company; 3. State Project; 4. Federal Project; 5. Irrigation District

App. No. Decree No.	NAME OF APPROPRIATOR TO WHOM DECREED	NAME OF STREAM	Date App Date Priority	Miner's Inches	In Use	NAME OF DITCH (Water Delivered By)	No.	R/F	Present Irr. Acres	Irrigable Acres
USE	CROWN HILL CEMETERY	CITY OF CUT BANK WATER SUPPLY	1947	—	YES	CEMETERY	1	R	12.00	

NOTE: R—Denotes Regular Irrigation. F—Flood Irrigation.

Adequate Supply: Yes..... No..... Explain.....

Remarks.....

River Basin MISSOURI

Also in: Plat No. 52 Twp. 33N Rge. 6W	Plat No..... Twp..... Rge.....	Plat No..... Twp..... Rge.....
Plat No..... Twp..... Rge.....	Plat No..... Twp..... Rge.....	Plat No..... Twp..... Rge.....

Information From:

JOHN SPREEUW
EMPLOYEE

6	5	4	3	2	1
7	8	9	10	11	12
18	17	16	15	14	13
19	20	21	22	23	24
30	29	28	27	26	25
31	32	33	34	35	36

ST. OF MONT.

Land Ownership

F-1-A

County GLACIER

Farm Checked: Date 7-17-68

By D. SMITH

T 34N R 6W Plat No. 42

Photo No. 366-109, 366-107, 466-71

MONTANA WATER RESOURCES BOARD

Water Resources Survey

Legal Land Owner GLEN V. HEGLE Address CUT BANK

Operator ..... Address .....

Water is delivered by:— (1.) Private System; 2. Ditch Company; 3. State Project; 4. Federal Project; 5. Irrigation District

App. No. Decree No.	NAME OF APPROPRIATOR TO WHOM DECREED	NAME OF STREAM	Date App. Date Priority	Miner's Inches	In Use	NAME OF DITCH (Water Delivered By)	No.	R/F	Present Irr. Acres	Irrigable Acres
A-387	ALLEN J. ANDERSON	CUT BANK CR.	12-26-62	8000	YES-R	HEGLE PUMP & ☼	1	R	4.00	**
A-12M	PHILLIP YUNCK	ROCKY COULEE CR.	6-1-99	100	STOCK R.					
PROJ.	USA	TWO MEDICINE CR.			DO		4	R		

NOTE: R—Denotes Regular Irrigation. F—Flood Irrigation.

Adequate Supply: Yes ..... No ..... Explain .....

Remarks .....

** FOR DOMESTIC USE, GARDEN & SHELTERBELT - APPROX. 5 AC

ALLOT. #	USER	S-T-R	PL. OF USE	IRR	PX
1987	WM. ALLISON	20-34-6	SW SW NW	—	10.0
1989	GLEN V. HEGLE	"	W½E½ SW NW	—	2.0
1996	BEN SCHROEDER	"	W½E½, NW SW	—	9.0
	ETUX 1/6 INT.		W½NW, NW¼SW¼		

River Basin .....

Also in: Plat No. ..... Twp. ..... Rge.	Plat No. ..... Twp. ..... Rge.	Plat No. ..... Twp. ..... Rge. .....
Plat No. ..... Twp. ..... Rge.	Plat No. ..... Twp. ..... Rge.	Plat No. ..... Twp. ..... Rge. .....

Information From: .....

1- EVA VANDEMARK 1/3 INT.
GLEN HEGLE 2/3
2- EVA VANDEMARK 1/3 INT.
NETTIE KNICKEL Estate 2/3
3- D. A. TELLIFERO
4- SCHNEE FARMS INC.

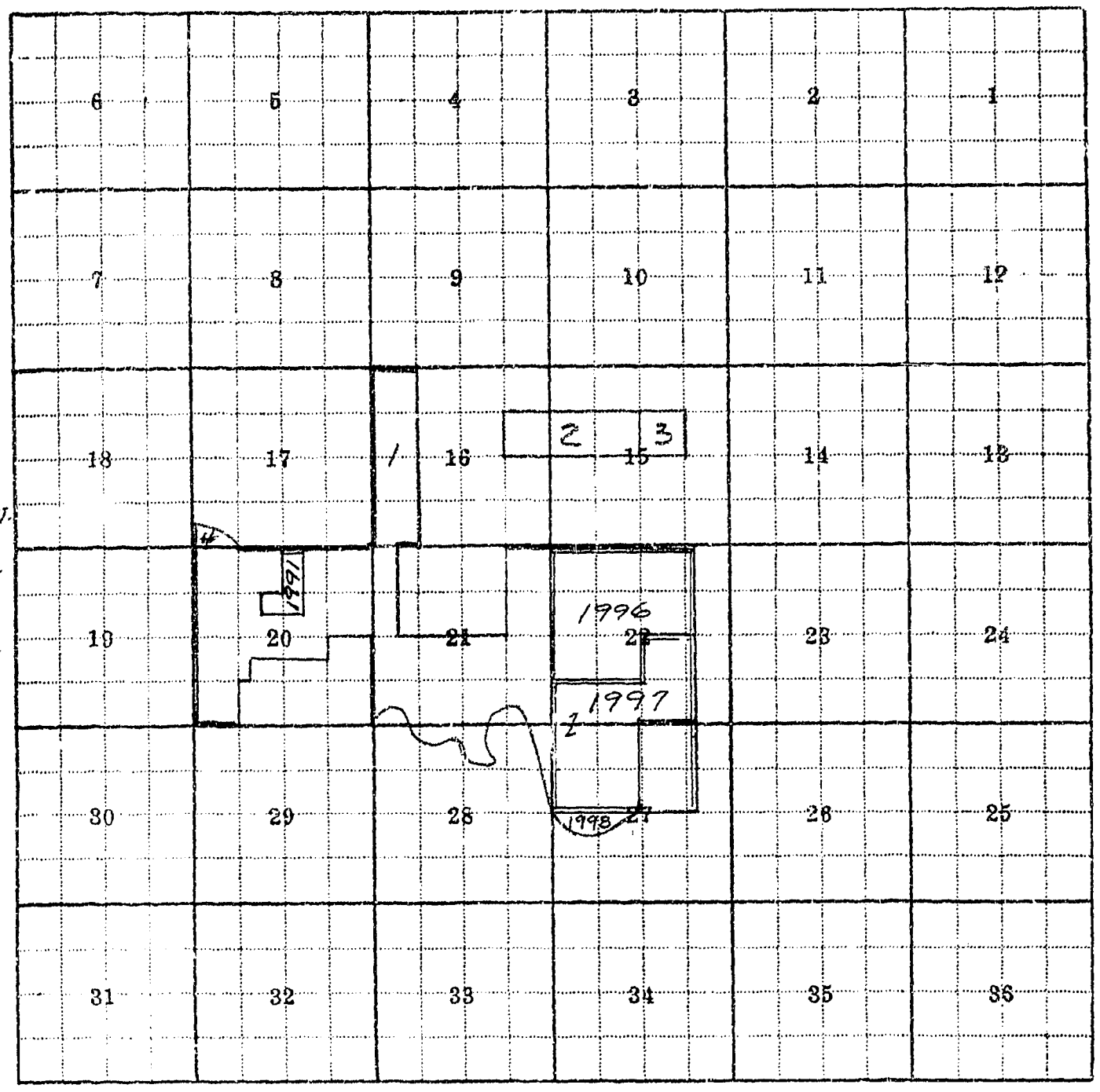

Land Ownership

TRACTS W/ ALLOT.# ARE INDIAN LAND - BAL. IS PATENTED

F-1-A

County GLACIER

Farm Checked: Date 8-28-68

By DAN S.

T 34N R 6W Plat No 42

Photo No 466-69

MONTANA WATER RESOURCES BOARD

Water Resources Survey

Legal Land Owner DANIEL CONWAY Address CUT BANK

Operator Address

Water is delivered by:— 1. Private System; 2. Ditch Company; 3. State Project; (4.) Federal Project; 5. Irrigation District

App. No. Decree No.	NAME OF APPROPRIATOR TO WHOM DECREED	NAME OF STREAM	Date App. Date Priority	Miner's Inches	In Use	NAME OF DITCH (Water Delivered By)	No.	R/F	Present Irr. Acres	Irrigable Acres
PROJ.	USA	TWO MEDICINE CR.			YES	TWO MEDICINE CANAL	4	R	40.00	

NOTE: R—Denotes Regular Irrigation. F—Flood Irrigation.

Adequate Supply: Yes No Explain

Remarks

ALLOT. #	USER	S-T-R	PLACE USE	IRR.	PK.
613	DANIEL CONWAY	31-34-6	NW NW	23.5	2.5
616	" "	"	SW NW	23.5	—

River Basin MISSOURI

Also in: Plat No.	Twp.	Rge.	Plat No.	Twp.	Rge.	Plat No.	Twp.	Rge.
Plat No.	Twp.	Rge.	Plat No.	Twp.	Rge.	Plat No.	Twp.	Rge.

Information From:

DANIEL CONWAY

6	5	4	3	2	1
7	8	9	10	11	12
18	17	16	15	14	13
19	20	21	22	23	24
30	29	28	27	26	25
613 616 31	32	33	34	35	36

Land Ownership

F-1-A

County GLACIER

T 34 N R 6 W Plat No. 42

Farm Checked: Date 8-28-68

MONTANA WATER RESOURCES BOARD

Water Resources Survey

Photo No. 466-69

By DAN S.

Legal Land Owner JOHN & AGNES MEYER Address CUT BANK

Operator Address

Water is delivered by:— 1. Private System; 2. Ditch Company; 3. State Project; (4.) Federal Project; 5. Irrigation District

App. No. Decree No.	NAME OF APPROPRIATOR TO WHOM DECREED	NAME OF STREAM	Date App. Date Priority	Miner's Inches	In Use	NAME OF DITCH (Water Delivered By)	No.	R/F	Present Irr. Acres	Irrigable Acres
PROJ.	U.S.A	TWO MEDICINE CR.			YES	TWO MEDICINE CANAL	4	R	80.00	

NOTE: R—Denotes Regular Irrigation. F—Flood Irrigation.

Adequate Supply: Yes No Explain

Remarks

Allot. #	User	S-T-R	Pl. of Use	IRR	Rx
1704	AGNES D. MEYER	30-34-6	NWNW	37.5	—
1709	"	"	NWSW	31.6	—
1988	ALVINA ALLISON	"	SWNW	28.0	—

River Basin MISSOURI

Also in: Plat No. Twp. Rge.	Plat No. Twp. Rge.	Plat No. Twp. Rge.
Plat No. Twp. Rge.	Plat No. Twp. Rge.	Plat No. Twp. Rge.

Information From: JOHN MEYER

6	5	4	3	2	1
7	8	9	10	11	12
18	17	16	15	14	13
19	20	21	22	23	24
4/04 30 17/09	29	28	27	26	25
31	32	33	34	35	36

Land Ownership

TRACTS W/ ALLOT. * ALL INDIAN LAND

F-1-A

County GLACIER

Farm Checked: Date 8-27-68

By DAN S.

T 34N R 6W Plat No. 42

Photo No. 4GG-69

MONTANA WATER RESOURCES BOARD

Water Resources Survey

Legal Land Owner ED LAMUE Address BROWNING

Operator Address

Water is delivered by:— 1. Private System; 2. Ditch Company; 3. State Project; (4.) Federal Project; 5. Irrigation District

App. No. Decree No.	NAME OF APPROPRIATOR TO WHOM DECREED	NAME OF STREAM	Date App. Date Priority	Miner's Inches	In Use	NAME OF DITCH (Water Delivered By)	No.	R/F	Present Irr. Acres	Irrigable Acres
PROJ.	USA	TWO MEDICINE CK			YES	TWO MEDICINE CANAL	4	R	15.00	

NOTE: R—Denotes Regular Irrigation. F—Flood Irrigation.

Adequate Supply: Yes..... No..... Explain.....

Remarks.....

ALLOT. #	USER	S-T-R	PR. OF USE	IRR.	PL
1365	THEO. LE MIEUX	30-34-6	S½ SWSW	17.0	—

River Basin MISSOURI

Also in: Plat No.	Twp.	Rge.	Plat No.	Twp.	Rge.	Plat No.	Twp.	Rge.
Plat No.	Twp.	Rge.	Plat No.	Twp.	Rge.	Plat No.	Twp.	Rge.

Information From:

ED LAMUE

6	5	4	3	2	1
7	8	9	10	11	12
18	17	16	15	14	13
19	20	21	22	23	24
30	29	28	27	26	25
31	32	33	34	35	36

Land Ownership

TRACTS w/ Allot.# ARE INDIAN LAND

F-1-A

County GLACIER

Farm Checked: Date 8-29-68

By DAN S.

T 34N R 6W Plat No. 42

Photo No. 466-69

MONTANA WATER RESOURCES BOARD

Water Resources Survey

Legal Land Owner CECIL CONWAY Address COT BANK

Operator Address

Water is delivered by:— 1. Private System; 2. Ditch Company; 3. State Project; (4.) Federal Project; 5. Irrigation District

App. No. Decree No.	NAME OF APPROPRIATOR TO WHOM DECREED	NAME OF STREAM	Date App. Date Priority	Miner's Inches	In Use	NAME OF DITCH (Water Delivered By)	No.	R/F	Present Irr. Acres	Irrigable Acres
PROJ.	USA	TWO MEDICINE CR.			YES	TWO MEDICINE CANAL	4	R	20.00	

NOTE: R—Denotes Regular Irrigation. F—Flood Irrigation.

Adequate Supply. Yes..... No..... Explain

Remarks

ALLOT.*	USER	S-T-R	PL. OF USE	IRR.	PL
1365	CECIL CONWAY	30-34N-6W	N½SW¼SW¼	16.0	—

River Basin MISSOURI

Also in: Plat No.	Twp.	Rge.	Plat No.	Twp.	Rge.	Plat No.	Twp.	Rge.
Plat No.	Twp.	Rge.	Plat No.	Twp.	Rge.	Plat No.	Twp.	Rge.

Information From: CECIL CONWAY

6	5	4	3	2	1
7	8	9	10	11	12
18	17	16	15	14	13
19	20	21	22	23	24
30	29	28	27	26	25
31	32	33	34	35	36

1365

Land Ownership

TRACTS W/ ALLOT.* ARE INDIAN LAND

F-1-A

County GLACIER

Farm Checked: Date 8-29-68

By DAN S.

T 34 N R 6 W Plat No. 42

Photo No. 466-69

MONTANA WATER RESOURCES BOARD

Water Resources Survey

Legal Land Owner BERT HARTMAN Address EthRIDGE

Operator Address

Water is delivered by:— 1. Private System; 2. Ditch Company; 3. State Project; (4.) Federal Project; 5. Irrigation District

App. No. Decree No.	NAME OF APPROPRIATOR TO WHOM DECREED	NAME OF STREAM	Date App. Date Priority	Miner's Inches	In Use	NAME OF DITCH (Water Delivered By)	No.	R/F	Present Irr. Acres	Irrigable Acres
PROJ.	USA	TWO MEDICINE CR.			YES	TWO MEDICINE CANAL	4	R	77.00	

NOTE: R—Denotes Regular Irrigation. F—Flood Irrigation.

Adequate Supply: Yes ... No ... Explain ...

Remarks

ALLOT. #	USER	S-T-R	PL. OF USE	IRR.	P.S.
1470	EDWARD J. PEOPLES	31-34-6	DWSW	22.4	—
2570	BERT C. & VIRGINIA HARTMAN	"	SWSE	36.0	—

River Basin MISSOURI

Also in: Plat No.	Twp.	Rge.	Plat No.	Twp.	Rge.	Plat No.	Twp.	Rge.
Plat No.	Twp.	Rge.	Plat No.	Twp.	Rge.	Plat No.	Twp.	Rge.

Information From: RALPH GOBERT - DITCH RIDER

6	5	4	3	2	1
7	8	9	10	11	12
18	17	16	15	14	13
19	20	21	22	23	24
30	29	28	27	26	25
31 1470 2590	32	33	34	35	36

Land Ownership

TRACTS W/ ALLOT^t ARE INDIAN LAND

F-1-A

County GLACIER

T 34N R 6W Plat No. 42

Farm Checked: Date 8-29-68

MONTANA WATER RESOURCES BOARD

Water Resources Survey

Photo No. 466-69

By DAN S.

Legal Land Owner CALVIN AUGARE SR. Address CUT BANK

Operator Address

Water is delivered by:— 1. Private System; 2. Ditch Company; 3. State Project; (4.) Federal Project; 5. Irrigation District

App. No. Decree No.	NAME OF APPROPRIATOR TO WHOM DECREED	NAME OF STREAM	Date App. Date Priority	Miner's Inches	In Use	NAME OF DITCH (Water Delivered By)	No.	R/F	Present Irr. Acres	Irrigable Acres
Recl.	USA	TWO MEDICINE CR.			YES	TWO MEDICINE CANAL	4	R	84.00	

NOTE: R—Denotes Regular Irrigation. F—Flood Irrigation.

Adequate Supply: Yes No Explain

Remarks

ALLOT.#	USER	S-T-R	PL. OF USE	IRR.	PX.
3162	CALVIN AUGARE	31-34-6	SWNE	38.0	—
615	" "	"	SENW	32.0	—
3276	SARAH RUNNINGCRANE	"	NWNENW	—	7.0
3272	ROSE GENEVA ETAL	"	SWNENW	—	6.0
3259	GEORGE LEDHEAD	"	SENENW	—	2.0
3155	JUANITA MONROE KIRBY	"	SENWNE	—	9.0
3150	EVELYN MATT BROWN	"	SWNWNE	—	10.0

River Basin MISSOURI

Also in: Plat No. Twp. Rge.	Plat No. Twp. Rge.	Plat No. Twp. Rge.
Plat No. Twp. Rge.	Plat No. Twp. Rge.	Plat No. Twp. Rge.

Information From: CALVIN AUGARE SR.

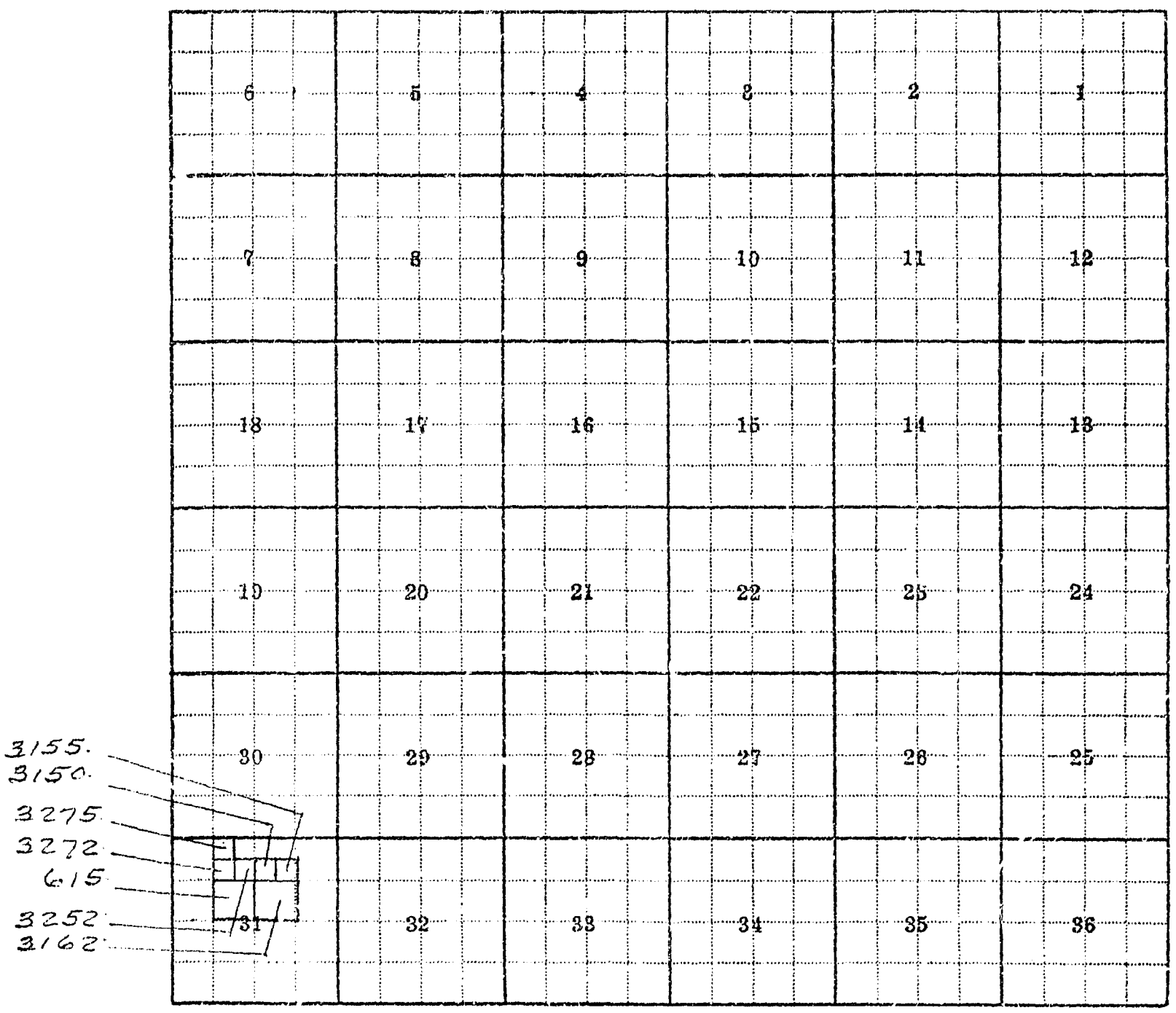

Land Ownership

F-1-A

County GLACIER

T 34N R 5W Plat No. 43

Farm Checked: Date 8-22-68

MONTANA WATER RESOURCES BOARD

Water Resources Survey

Photo No. 366-90

By R. HAYNES

Legal Land Owner LOUIS DESORT

Address CUT BANK

Operator

Address

Water is delivered by:— 1. Private System; 2. Ditch Company; 3. State Project; 4. Federal Project; 5. Irrigation District

App. No. Decree No.	NAME OF APPROPRIATOR TO WHOM DECREED	NAME OF STREAM	Date App. Date Priority	Miner's Inches	In Use	NAME OF DITCH (Water Delivered By)	No.	R/F	Present Irr. Acres	Irrigable Acres
4-23M	JOHN H. TOWN	TWO COULEES	8-6-03	10,000	No-Pt					

NOTE: R—Denotes Regular Irrigation. F—Flood Irrigation.

Adequate Supply: Yes..... No..... Explain.....

Remarks.....

River Basin MISSOURI

Also in: Plat No. 33 Twp 35N Rge 5W	Plat No..... Twp..... Rge.....	Plat No..... Twp..... Rge.....
Plat No..... Twp..... Rge.....	Plat No..... Twp..... Rge.....	Plat No..... Twp..... Rge.....

Information From:

LOUIS DESORT

6	5	4	3	2	1
7	8	9	10	11	12
18	17	16	15	14	13
19	20	21	22	23	24
30	29	28	27	26	25
31	32	33	34	35	36

Land Ownership

F-1-A

County GLACIER

Farm Checked: Date 8-22-68

By R. HAYNES

T 34N R 5W Plat No. 43

Photo No. 36G-90

MONTANA WATER RESOURCES BOARD

Water Resources Survey

Legal Land Owner MONTANA EASTERN LTD. Address

Operator WALTER OMBERG Address CUT BANK

Water is delivered by:— 1. Private System; 2. Ditch Company; 3. State Project, 4. Federal Project; 5. Irrigation District

App. No. Decree No.	NAME OF APPROPRIATOR TO WHOM DECREED	NAME OF STREAM	Date App. Date Priority	Miner's Inches	In Use	NAME OF DITCH (Water Delivered By)	No.	R/F	Present Irr. Acres	Irrigable Acres
A-23M	JOHN H. TOWN	TWO COULEES	8-6-03	10,000	No-Pr					

NOTE: R—Denotes Regular Irrigation. F—Flood Irrigation

Adequate Supply: Yes..... No..... Explain.....

Remarks.....

River Basin MISSOURI

Also in: Plat No.	Twp.	Rge.	Plat No.	Twp.	Rge.	Plat No.	Twp.	Rge.
Plat No.	Twp.	Rge.	Plat No.	Twp.	Rge.	Plat No.	Twp.	Rge.

Information From:

WALTER OMBERG

6	5	4	3	2	1
7	8	9	10	11	12
18	17	16	15	14	13
19	20	21	22	23	24
30	29	28	27	26	25
31	32	33	34	35	36

Land Ownership.....

F-1-A

County GLACIER

Farm Checked: Date 8-22-68

By R. HAYNES

MONTANA WATER RESOURCES BOARD

Water Resources Survey

T. 34N R. 5W Plat No. 43

Photo No. 466-75

Legal Land Owner DUANE & DORIS JESSEP Address CUT BANK

Operator ..... Address .....

Water is delivered by:— 1. Private System; 2. Ditch Company; 3. State Project; 4. Federal Project; 5. Irrigation District

App. No. Decree No.	NAME OF APPROPRIATOR TO WHOM DECREED	NAME OF STREAM	Date App. Date Priority	Miner's Inches	In Use	NAME OF DITCH (Water Delivered By)	No.	R/F	Present Irr. Acres	Irrigable Acres
4-317M	ELISA GAINES	SNAKE COULEE	7-24-03	400	No-Pl					

NOTE: R—Denotes Regular Irrigation. F—Flood Irrigation.

Adequate Supply: Yes..... No..... Explain.....

Remarks .....

River Basin MISSOURI

Also in: Plat No. ..... Twp. ..... Rge.	Plat No. ..... Twp. ..... Rge.	Plat No. ..... Twp. ..... Rge. .....
Plat No. ..... Twp. ..... Rge.	Plat No. ..... Twp. ..... Rge.	Plat No. ..... Twp. ..... Rge. .....

Information From:

DUANE JESSEP

6	5	4	3	2	1
7	8	9	10	11	12
18	17	16	15	14	13
19	20	21	22	23	24
30	29	28	27	26	25
31	32	33	34	35	36

Land Ownership

F-1-A

County GLACIER

T 34N R 5W Plat No. 43

Farm Checked: Date 8-22-68

MONTANA WATER RESOURCES BOARD

Water Resources Survey

Photo No. 366-90

By R. HAYNES

Legal Land Owner MARY KLEINSMITH Address

Operator ORVILLE SCHUETTE Address CUT BANK

Water is delivered by:— 1. Private System; 2. Ditch Company; 3. State Project; 4. Federal Project; 5. Irrigation District

App. No. Decree No.	NAME OF APPROPRIATOR TO WHOM DECREED	NAME OF STREAM	Date App. Date Priority	Miner's Inches	In Use	NAME OF DITCH (Water Delivered By)	No.	R/F	Present Irr. Acres	Irrigable Acres
A-23M	JOHN H. TOWN	TWO COULEES	8-6-03	10,000	No-Pr.					
A-367M	D.L. HOPE	ANDERSON COULEE	7-10-06	500	No-Pr.					
A-368M	D.L. HOPE	HAY LAKES	7-10-06	1000	No-Pr.					

NOTE: R—Denotes Regular Irrigation. F—Flood Irrigation.

Adequate Supply: Yes..... No..... Explain.....

Remarks.....

River Basin MISSOURI

Also in: Plat No.	Twp.	Rge.	Plat No.	Twp.	Rge.	Plat No.	Twp.	Rge.
Plat No.	Twp.	Rge.	Plat No.	Twp.	Rge.	Plat No.	Twp.	Rge.

Information From:

ORVILLE SCHUETTE

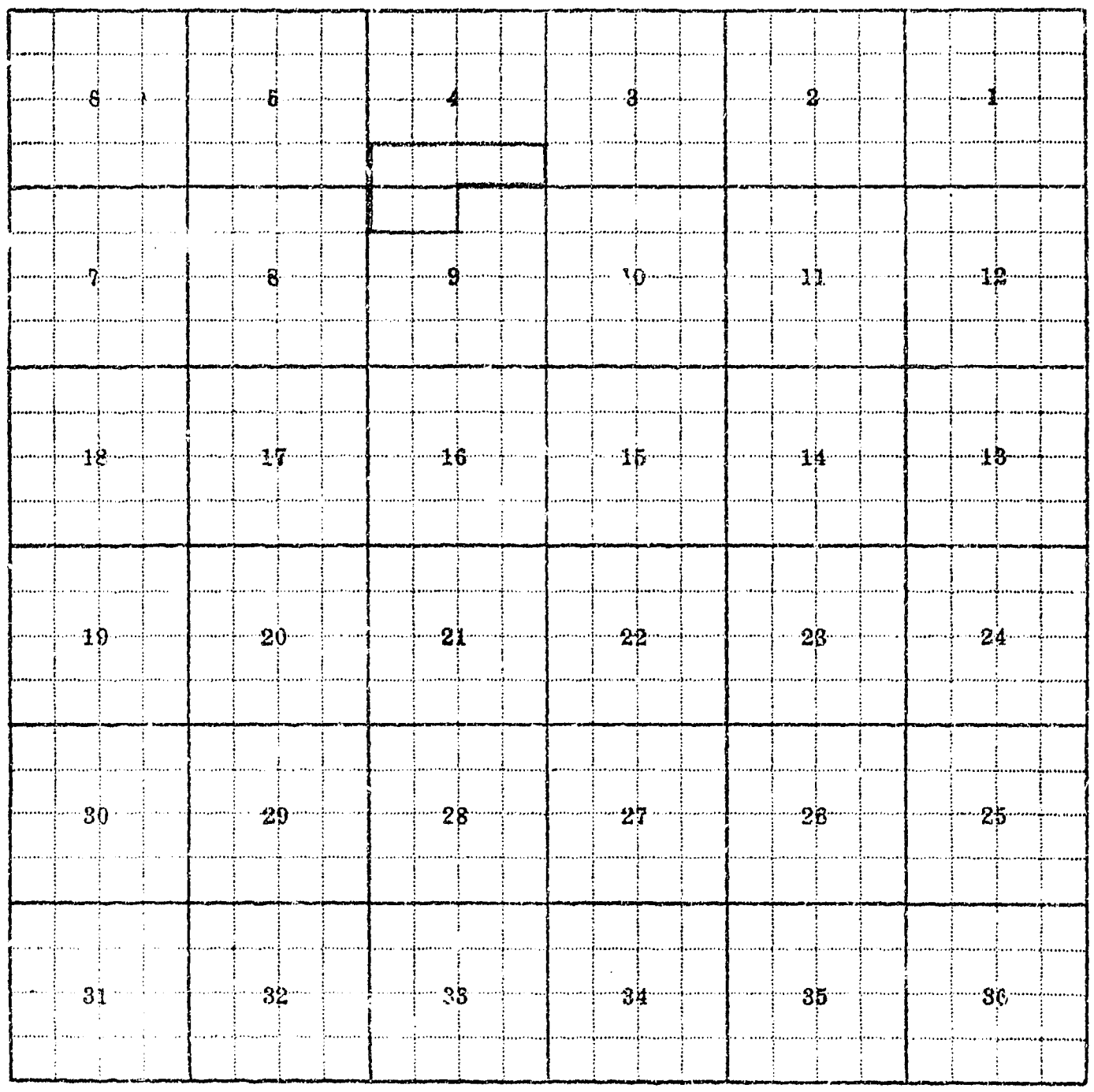

Land Ownership