1 Form Ap. 1—10M

STATE ENGINEERS OFFICE
Water Resources Survey

Notice of Appropriation

1. County Golden Valley Book 3 Page 279 Record WR 97
2. Name of Appropriator John A. Olson Address
3. Date Appropriated 6-11-26 Date Filed 6-17-26

   Amount Appropriated, Miners Inches 300, Cubic Feet per second
4. Name of Stream Big Coulee Creek Tributary Basin Mo. R.
5. Point of Diversion 75 feet east of the west line of the above described land (See #8 below) where the natural bed of said Big Coulee Creek runs and is located.

   Sec. Twp. Rge. Bank of Stream
6. Purpose Irrigating, stock watering and household purposes.
7. Description of System A ditch 3 feet wide & 2 feet deep together with a dike or dam placed in said creek.
8. Land Description of Intended Place of Use
   NW¼ Sec. 23-6-21 - 160 Ac. - John Olson, Cushman, Montana.
9. Remarks (Pertaining to Use, etc.)

Decree

10. Case No. Date Amt. Decreed: M. I. C. F. S.
11. To Whom Decreed Address
12. Name of Ditch Maximum Capacity (C. F. S.)
13. Date of Priority Purpose
14. Land Description of Place of Use as Decreed
15. Remarks (Present Use Status, etc.)

F-1-A—5M—

County Golden Valley

Farm Checked: Date 6-23-48

By A.C.J.

STATE OF MONTANA
STATE ENGINEERS OFFICE
Water Resources Survey

T 6N R 21E Plat No 24

Photo No. 6-13

Legal Land Owner G. H. & Don Belcher Address Cushman

Operator Address

Water is delivered by:— (1) Private System; 2. Ditch Company; 3. State Project; 4. Federal Project; 5. Irrigation District

App. No. Decree No.	NAME OF APPROPRIATOR TO WHOM DECREED	NAME OF STREAM	Date App. Date Priority	Miner's Inches	In Use	NAME OF DITCH (Water Delivered By)	No.	R/F	Present Irr. Acres	Irrigable Acres
202	David Fratt	Musselshell River	7-17-84	1000		Slayton Mutual ditch		R	150	25

NOTE: R—Denotes Regular Irrigation. F—Flood Irrigation.

Adequate Supply: Yes xx No Explain buys stored water

Remarks

River Basin

Also in: Plat No. Twp. Rge.	Plat No. Twp. Rge.	Plat No. Twp. Rge.
Plat No. Twp. Rge.	Plat No. Twp. Rge.	Plat No. Twp. Rge.

Information From:
G. H. Belcher

6	5	4	3	2	1
7	8	9	10	11	12
18	17	16	15	14	13
19	20	21	22	23	24
30	29	28	27	26	25
31	32	33	34	35	36

Land Ownership

Form WR-A
Reporter' 37282 1M 2-49

NOTICE
These forms are the property of the State of Montana and must be returned.

STATE OF MONTANA

State Engineer's Office

WATER RESOURCES SURVEY

WATER RIGHT DATA

County Golden Valley
Code No. 1A

Name of Land Owner G. H. & Don Belcher Address Cushman, Montana
Name of Operator Same Address
Legal Description All Sec. 1, Twp. 6N., Rge. 21E

1. Our records show that the following water rights were filed on the above described land:

Code	Name of Appropriator	Stream	Land Description	Date App.	Date Filed	Miner's Inches Filed On
202	David Fratt	Mshl. River	Lots 6 & 7, E½SW¼ Sec. 6 in 6-22 and ~~S½ Sec. 1 in 6-21~~	7-17-84	10-21-85	1000

2. Are these filings in use: Yes No. Explain

3. Have any of the above filings or any part of them been sold: Yes No. If yes, give amount of inches sold and to whom transferred and from what original filing

4. I have the following water rights that the State Engineer's Office have not shown in the above list:

Name of Appropriator	Stream	Land Description	Date App.	Date Filed	Miner's Inches Filed On

5. In addition, I have an irrigation system on which no recorded filing was ever made.

Name of First User	Date of First Use	Stream	Place of Use

6. Do you buy supplemental water? ☐ Yes. ☐ No. If yes, from whom and how many inches, C.F.S., Acre Feet, as the case may be?

7. Give any other information that you think should be included for the protection of your water right

Information from Date

Form WR-B
Reporter 17362 1M-2-4

Twp. 6N Rge. 21E
Twp. Rge.
Twp. Rge.

STATE OF MONTANA

State Engineer's Office

WATER RESOURCES SURVEY

FARM MAP

County Golden Valley
Code No. 1A

Name of Land Owner G. H. & Don Belcher Address Cushman, Montana
Name of Operator Same Address
Legal Description All Sec. 1, Twp. 6N., Rge. 21E

Irrigated Land | Non-Irrigated Land | Potential Land Under Existing Facilities

Please check the ownership outline of this land.

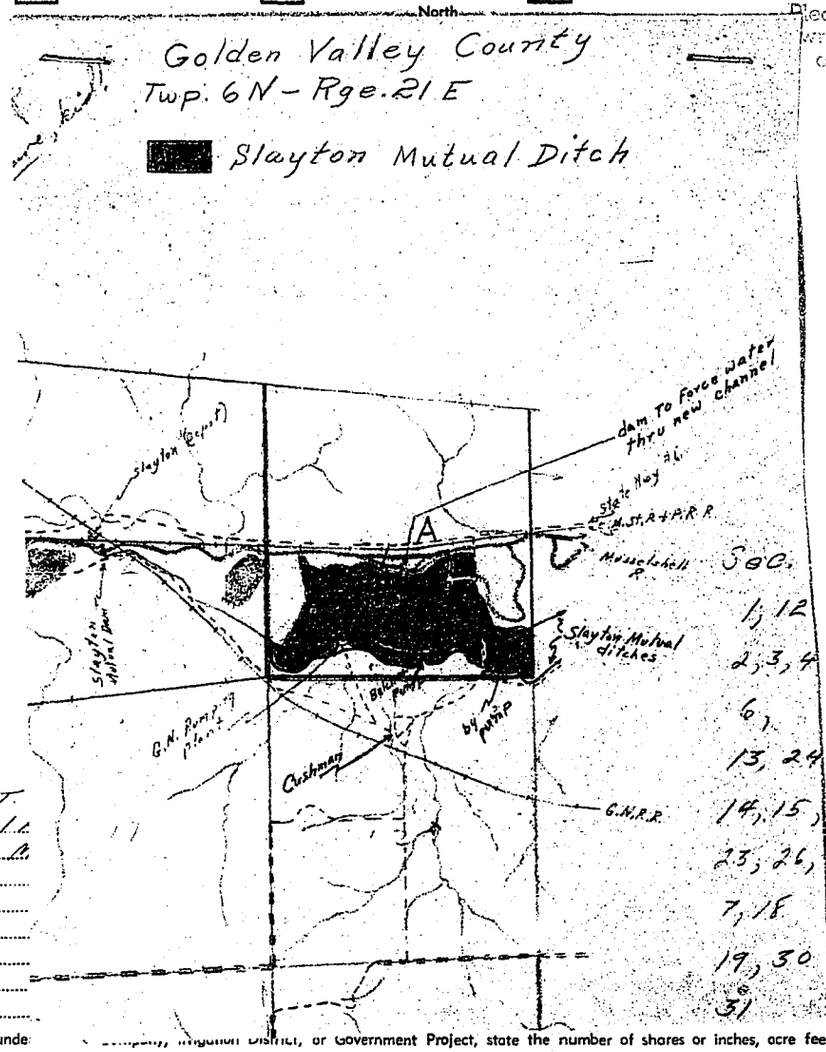

Code No. 1A
Basin A
Code No.
Basin
Code No.
Basin
Code No.
Basin

Musselshell R.
P G ✓ S ✓
P G S
P G S
P G S

If under ... Company, Irrigation District, or Government Project, state the number of shares or inches, acre feet, as the case may be in said sysem

NOTE: R—Denotes Regular Irrigation. F—Flood Irrigation. P—Water diverted by means of pumping. G—Water diverted by gravity. S—Stored Water.

Information from H.L.B. Date 6-14-49

Farm Report

Twp. 6N

Twp.

Twp.

Name of Lan

Name of Op

Legal Descrip

lden Valley

1A

ilities

se check the
ership outline
this land.

DO NOT WRITE
IN SPACE BELOW

T. 6N-R.21E

Code No. 1.A System Slayton Mutual Ditch Source of Water Mussel shell R.

Basin Mussel shell River Present 150 Potential 25 Maximum 175 R ✓ F P G ✓ S ✓

Code No. System Source of Water

Basin Present Potential Maximum R F P G S

Code No. System Source of Water

Basin Present Potential Maximum R F P G S

Code No. System Source of Water

Basin Present Potential Maximum R F P G S

If under Ditch Company, Irrigation District, or Government Project, state the number of shares or inches, acre feet, as the case may be in said sysem

NOTE: R—Denotes Regular Irrigation. F—Flood Irrigation. P—Water diverted by means of pumping. G—Water diverted by gravity. S—Stored Water.

Information from H. L. B. Date 6-14-49

23

24

FORM F-1 - GAZETTE 1468-2M-1-47

Farm Checked

By A-C-J

Area Cushman

Date 6/23/48

STATE OF MONTANA

STATE ENGINEER'S OFFICE

WATER RESOURCES SURVEY

Code No. 1A

County Golden Valley

T. 6N. R. 21E. Sec. 1

Photo No. 6-13

Legal Land Owner Belcher, G. H. + Don Address Cushman

Operator Address

Water is delivered by:

Federal Project Pres. Pot.

Ditch Company Pres. Pot.

Irrigation District Pres. Pot.

Private System Mutual Agreement (Slayton Mutual) Pres. * 150 Pot. 25

Totals

Flood Pump ✓ Reservoir ✓ Gravity ✓

Size and Capacity, Pump, etc. 5" Hysham, tractor power 14'

Original Appropriator, Company App. No.

Original Appropriator, Private Fratt App. No. 202 ✓

(Show date of appropriation under Remarks)

Is the system an extension of another system? Yes No ✓

Is all land irrigated from one system? Yes ✓ No

(If No, show break down on map)

Source of Water Musselshell R.

* about 50 under high ditch
100 low ditch
potential under low

Acres Irrigated 1948 150

Potential Acres 25 Seeped 0

Explain (Not shown on Acetate)

Condition of System good

Adequate Supply Yes ✓ No

Explain buys stored water

Topography bottom + terrace

Information From G. H. Belcher

Remarks

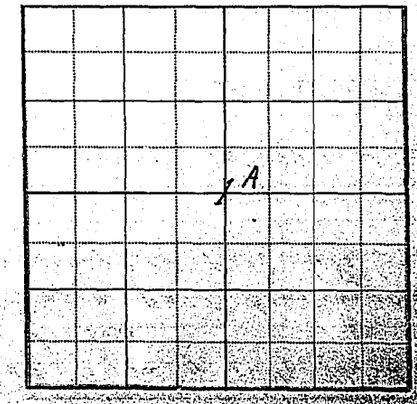

1000 inch filing divided equaly into thirds for Belcher, Slayton & Jensen
~~Arms~~ Mason now owns 1/2 Jensen part, Armstrong owns other 1/2. John Overgaard now owns Slayton portion 1/3

Concrete Dam & Headgate put in in about 1920 at cost of $2000.
maintainance divided according to amount of right
Belcher 1/3
overgaard 1/3
Armstrong 1/6
Mason 1/6

Belcher signed for 100 A.F.

upper ditch & pump put in and owned by Belcher

only aggreement in writing among these users is on water right.

Present Dam about 200' below old dam site, channel changed in 1917 leaving dam high & dry.

1 Form Ap. 1— 8-45

STATE ENGINEERS OFFICE
Water Resources Survey

Notice of Appropriation

1. County G.V. (Yel)(Mshâ) Book 22 (D)(G-2) Page 315 (12)(112) Record Misc. 202
2. Name of Appropriator David Fratt Address Lavina, Mont.
3. Date Appropriated 7-17-84 Date Filed 10-21-85

   Amount Appropriated, Miners Inches 1000, Cubic Feet per second
4. Name of Stream Musselshell River Tributary Basin Mo.R.
5. Point of Diversion at a point on its south bank near and about the center of the west line of the NW¼SE¼ of

   Sec. 2 Twp. 6 Rge. 21 Bank of Stream south – thence in an easterly direction to about the center of the west line of the S½ of Sec. 1, thence southeasterly through the said ~~Sec~~ S½ of Sec.1-6-21E to the SW corner of the SW¼ of Sec.6-6-22. See transfer of 50 inches, Book 17, page 539 G.V.
6. Purpose ~~Irrigating and other purposes.~~
7. Description of System ditch, which said ditch is 72" by 36" in size and carries or conducts 1000" of water from said River.
8. Land Description of Intended Place of Use

   S½ Sec. 1-6-21

   Lots 6 & 7, E½SW¼ " 6-6-22 (OVER)
9. Remarks (Pertaining to Use, etc.)

Decree

10. Case No. Date Amt. Decreed: M. I. C. F. S.
11. To Whom Decreed Address
12. Name of Ditch Maximum Capacity (C. F. S.)
13. Date of Priority Purpose
14. Land Description of Place of Use as Decreed
15. Remarks (Present Use Status, etc.)

All that part No of river less R/W of 1-6-21 - 446 Ac- Federal Land Bank, Spokane, Washington

All that part So. of river of Sec. 1-6-21 - 200 Ac- Federal Land Bank, Spokane, Washington.

Small tract in SE¼SW¼ of 1-6-21 - .23 Acre - Great Northern Ry. Co.

SW¼, N½SE¼, all So. of Ry. in No½ of 6-6-22 - 283 Ac.- Ernest G. Slayton, Cushman, Montana

F-1-A—6M—

County Golden Valley

Farm Checked: Date 6-23-48

By A.C.J.

STATE OF MONTANA
STATE ENGINEERS OFFICE
Water Resources Survey

T 6N R 21E Plat No. 24

Photo No. 6-13

Legal Land Owner John Beslanowitch Address Cushman

Operator Address

Water is delivered by:— 1. Private System; (2) Ditch Company; 3. State Project; 4. Federal Project; 5. Irrigation District

App. No. Decree No.	NAME OF APPROPRIATOR TO WHOM DECREED	NAME OF STREAM	Date App. Date Priority	Miner's Inches	In Use	NAME OF DITCH (Water Delivered By)	No.	R/F	Present Irr. Acres	Irrigable Acres
205	Alfred Hanson	Musselshell River	6-1908	300		Slayton Mutual ditch		R	12	

NOTE: R—Denotes Regular Irrigation. F—Flood Irrigation.

Adequate Supply: Yes xx No xx Explain stored water available

Remarks

River Basin

Also in: Plat No. Twp. Rge.	Plat No. Twp. Rge.	Plat No. Twp. Rge.
Plat No. Twp. Rge.	Plat No. Twp. Rge.	Plat No. Twp. Rge.

Information From:

Belcher

Plat No. 24

5. Irrigation District

R/F	Present Irr. Acres	Irrigable Acres
R	12	

n From:

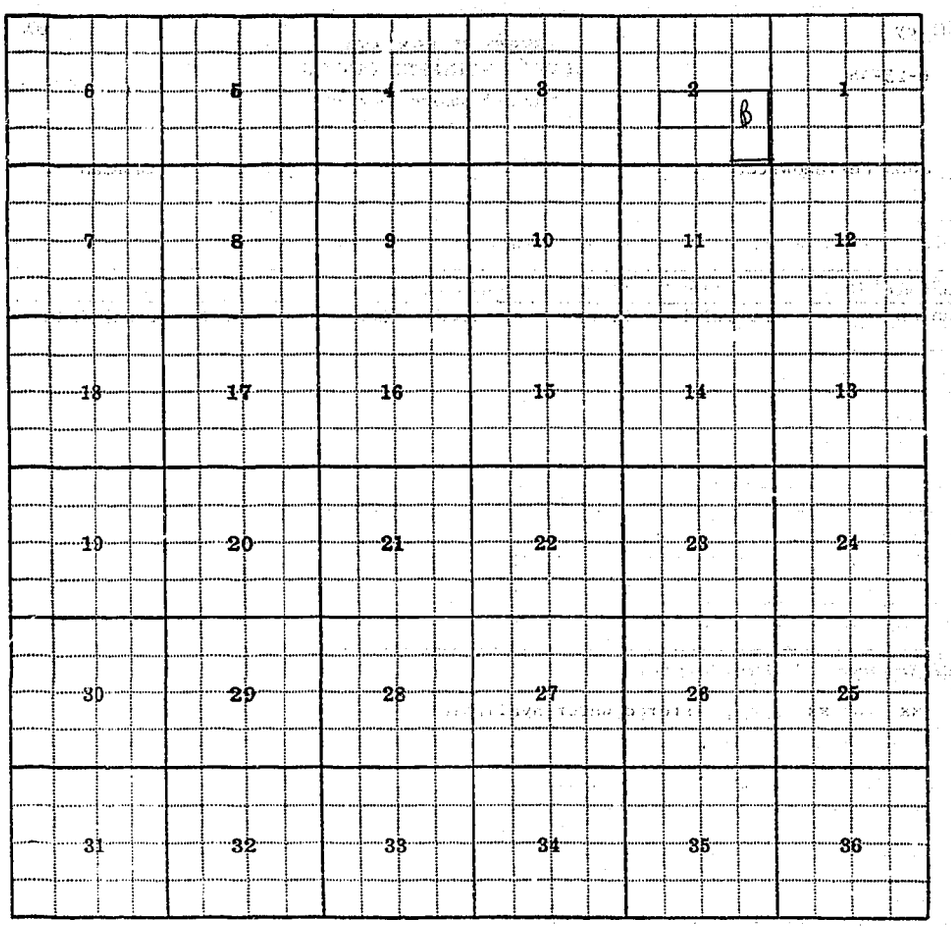

Land Ownership

Form WR-A
Reporter 17302 1M 2-49

These forms are the property of the State of Montana and must be returned.

STATE OF MONTANA

State Engineer's Office

WATER RESOURCES SURVEY

WATER RIGHT DATA

County Golden Valley
Code No. 2B

T. 6N-R. 21E

Name of Land Owner John Beslanowitch Address Cushman, Montana

Name of Operator Same Address

Legal Description NE¼SW¼, N½SE¼, SE¼SE¼ Sec. 2, Twp. 6N., Rge. 21E

1. Our records show that the following water rights were filed on the above described land:

Code	Name of Appropriator	Stream	Land Description	Date App.	Date Filed	Miner's Inches Filed On
205	Alfred Hanson	Mshl. River	E½SE¼, NW¼SE¼, NE¼SW¼			
			Sec. 2 in 6-21	6- -08	8-22-31	300

2. Are these filings in use: (Yes.) No. Explain

3. Have any of the above filings or any part of them been sold: Yes (No.) If yes, give amount of inches sold and to whom transferred and from what original filing

4. I have the following water rights that the State Engineer's Office have not shown in the above list:

Name of Appropriator	Stream	Land Description	Date App.	Date Filed	Miner's Inches Filed On
NONE.					

5. In addition, I have an irrigation system on which no recorded filing was ever made.

Name of First User	Date of First Use	Stream	Place of Use
None			

6. Do you buy supplemental water? ☒ Yes. ☐ No. If yes, from whom and how many inches, C.F.S., Acre Feet, as the case may be?

7. Give any other information that you think should be included for the protection of your water right

Information from John Beslanowitch Date April 23rd 1949.

Form WR-B
Reporter 17362 1M-2-49

STATE OF MONTANA

State Engineer's Office

WATER RESOURCES SURVEY

FARM MAP

County Golden Valley

Code No. 2B

Twp. 6N Rge. 21E

Twp. Rge.

Twp. Rge.

Ownership covers only irrigated land. All ownership for dry land not shown.

Name of Land Owner John Beslanowitch Address Cushman, Montana

Name of Operator Same Address

Legal Description NE¼SW¼, N½SE¼, SE¼SE¼ Sec. 2, Twp. 6N., Rge. 21E

Irrigated Land | Non-Irrigated Land | Potential Land Under Existing Facilities

North

Please check the ownership outline of this land.

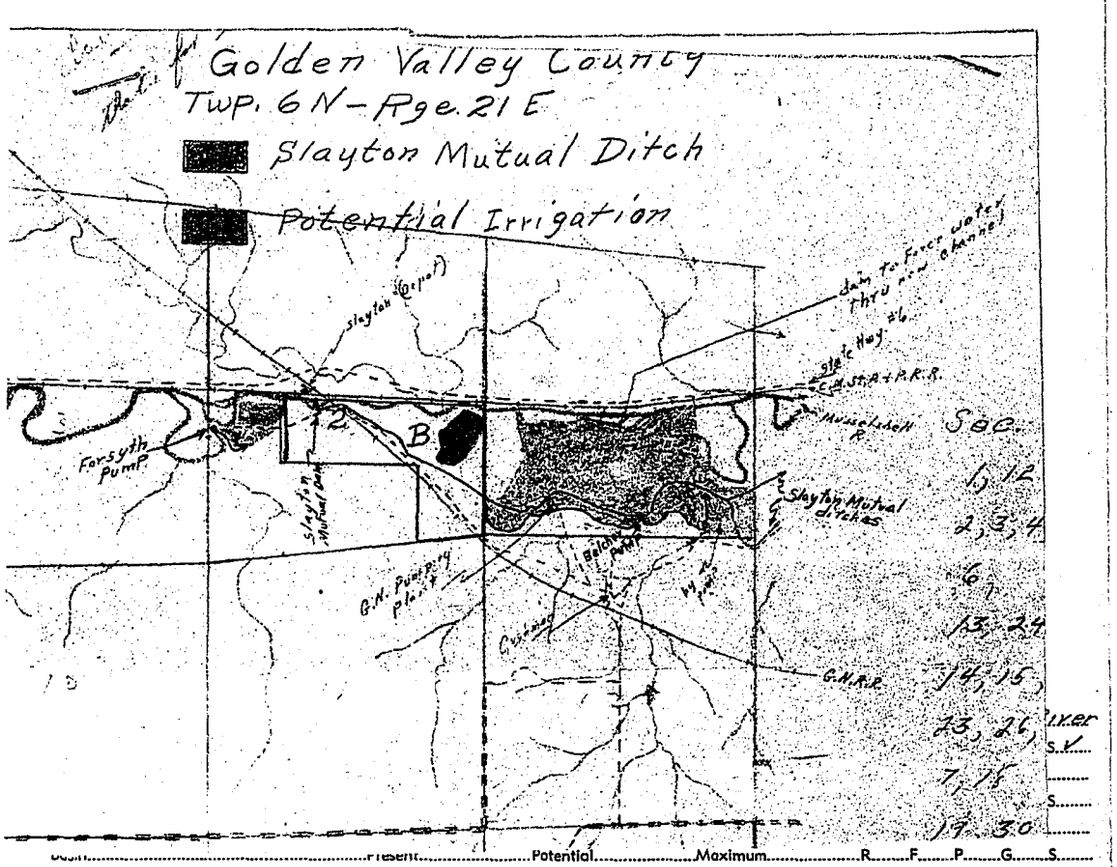

Basin.....Present.....Potential.....Maximum.....R.....F.....P.....G.....S.....

Code No.....System.....Source of Water.....

Basin.....Present.....Potential.....Maximum.....R.....F.....P.....G.....S.....

If under Ditch Company, Irrigation District, or Government Project, state the number of shares or inches, acre feet, as the case may be in said sysem.....

NOTE: R—Denotes Regular Irrigation. F—Flood Irrigation. P—Water diverted by means of pumping. G—Water diverted by gravity. S—Stored Water.

Information from H. L. B. Date 6-14-49

DO NOT WRITE
IN SPACE BELOW

T. 6N-R. 21E

Code No. 2B System Slayton Mutual Ditch Source of Water Musselshell River

Basin Musselshell River Present 12.0 Potential 0 Maximum 12.0 R ✓ F ___ P ___ G ✓ S ✓

Code No. ___ System ___ Source of Water ___

Basin ___ Present ___ Potential ___ Maximum ___ R ___ F ___ P ___ G ___ S ___

Code No. ___ System ___ Source of Water ___

Basin ___ Present ___ Potential ___ Maximum ___ R ___ F ___ P ___ G ___ S ___

Code No. ___ System ___ Source of Water ___

Basin ___ Present ___ Potential ___ Maximum ___ R ___ F ___ P ___ G ___ S ___

If under Ditch Company, Irrigation District, or Government Project, state the number of shares or inches, acre feet, as the case may be in said sysem ___

NOTE: R—Denotes Regular Irrigation. F—Flood Irrigation. P—Water diverted by means of pumping. G—Water diverted by gravity. S—Stored Water.

Information from H. L. B. Date 6-14-49

FORM P-1 - GAZETTE 1668-2M-1-47

Farm Checked

By A. C. J.

Area Cushman

Date 6/23/48

STATE OF MONTANA

STATE ENGINEER'S OFFICE

WATER RESOURCES SURVEY

Code No. 2B

County Golden Valley

T. 6N R. 21E. Sec. 1

Photo No. 6-13

Legal Land Owner Beslanowitch, John Address Cushman

Operator _____ Address _____

Water is delivered by:

Federal Project _____ Pres. _____ Pot. _____

Ditch Company Slayton Mutual Pres. ? 12.0 Pot. ? 0

Irrigation District _____ Pres. _____ Pot. _____

Private System _____ Pres. _____ Pot. _____

_____ Totals _____

Flood _____ Pump _____ Reservoir ✓ Gravity ✓

Size and Capacity, Pump, etc. _____

Original Appropriator, Company _____ App. No. _____

Original Appropriator, Private _____ App. No. 205

Is the system an extension of another system? Yes ~~—~~ No ✓

Is all land irrigated from one system? Yes ✓ No _____

(If No, show break down on map)

Source of Water Musselshell R.

Acres Irrigated 1948 12.0

Potential Acres 0 Seeped 0

Explain _____

Condition of System good

Adequate Supply Yes ✓ No ✓

Explain stored water available

Topography R. bottom

Information From Belcher

Remarks _____

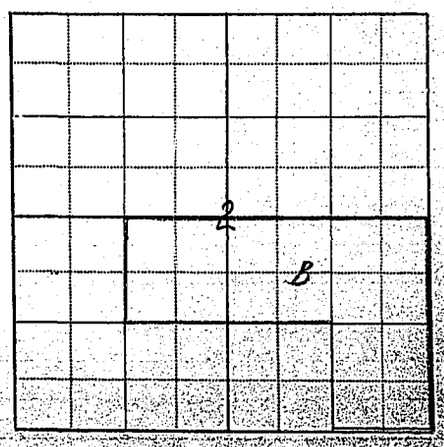

Belcher supplies water to Beslanowitch out of his share of Slayton Mutual.

Cushman Montana.
April 26th 1949.

Mr.Gerald J Oravetz.,
Billings, Montana.

Dear Mr.Oravetz:

This will acknowledge receipt of your letter dated April 21st .

Herewith return the two forms sent me, with the nefessary information shown.

I do not understand your remarks about an agreement with Mr Belcher, we have no agreement of any kind either written or oral with this man, neither have we any interest in the Slayton Dam, there has been no work done on this dam in a long time, however this was badly washed out last season and some repairs will have to be made before any water can be diverted into the irrigation ditches, it is my intendion to help do this repair work either by labor or cash payments.

Would appriecate very much if you will advise just what information you have as to an agreement between Mr Belcher and myself.

Yours truly

John L. Beslanovitch

April 21, 1949

Mr. John Beslanowitch
Cushman, Montana

Dear Mr. Beslanowitch:

In 1939 the State Legislature passed a law authorizing the State Engineer to investigate and compile a complete record of all water rights and water use in the State. In compliance with this law the State Engineer is now working in Golden Valley County compiling these data.

Enclosed herewith we are sending you two forms. The first one shows the ownership boundary of your land, with the irrigated land from the Slayton Mutual Ditch colored green. We understand that Belcher supplies the water from his right in that system to irrigate this land.

On the second form, WR-A, we have listed one water filing that we have a record of. This we would like to have you check and make any corrections that you may deem necessary, and also tell us whether or not you have any interest whatsoever in the Slayton Mutual Ditch other than the agreement between you and Mr. Belcher.

Remember, this is your water and your water rights that we are trying to help you with.

Very truly yours,

Gerald J. Oravetz
Assistant State Engineer

GJO/a
enc.

1 Form Ap. 1—10M

STATE ENGINEERS OFFICE
Water Resources Survey

Notice of Appropriation

1. County Golden Valley Book 3 Page 306 Record WR 205
2. Name of Appropriator Alfred Hanson Address Cushman, Montana
3. Date Appropriated 6- -08 Date Filed 8-22-31

   Amount Appropriated, Miners Inches 300, Cubic Feet per second 7½
4. Name of Stream Musselshell River Tributary Basin Mo.R.
5. Point of Diversion See #7 below

   Sec. Twp. Rge. Bank of Stream
6. Purpose Domestic, irrigating and other purposes
7. Description of System Dam and ditch, which said dam is west of railroad bridge called the Slayton dam, with main ditch on the south side now constructed and in actual use, said appropriator to take his water beginning 10 rods and 100 rods respectively east on the (See #9 below)
8. Land Description of Intended Place of Use
   E½SE¼, NW¼SE¼, NE¼SW¼, Sec. 2-6-21 less R/W - 150 Ac. - Alfred Hanson, Viroqua, Wis.
9. Remarks (Pertaining to Use, etc.) main ditch running east from said dam upon its banks by permission of the owners of said ditch, said diversion ditch to be 4ft by 2ft by 2 ft. running north from said points of diversion.

Decree

10. Case No. Date Amt. Decreed: M. I. C. F. S.
11. To Whom Decreed Address
12. Name of Ditch Maximum Capacity (C. F. S.)
13. Date of Priority Purpose
14. Land Description of Place of Use as Decreed
15. Remarks (Present Use Status, etc.)

MEMO FROM—

STATE ENGINEER'S OFFICE

BILLINGS, MONTANA

DESK OF _____

W.R. Filings Golden Valley (also in Yell. Book 7 Page 12 Misc.)
Book 22 Page 315 Miscellaneous Records
David Frost Appropriated 7-17-84
Filed 10-21-85, for 1000 M.I. of water
Musselshell River
Meagher Co. Book T, Page 573 of Locations
(Original Filing)

Western LITHO-PRINT Lithographers and Printers
BILLINGS, MONTANA

F-1-A-5M-

County Golden Valley

STATE OF MONTANA
STATE ENGINEERS OFFICE
Water Resources Survey

T 6N R 21E Plat No 24

Farm Checked: Date 6-23-48

Photo No 6-82,58

By A.C.J.

Legal Land Owner Andrew E. Dale Address Ryegate

Operator Address

Water is delivered by:— (1) Private System; 2. Ditch Company; 3. State Project; 4. Federal Project; 5. Irrigation District

App. No. Decree No.	NAME OF APPROPRIATOR TO WHOM DECREED	NAME OF STREAM	Date App. Date Priority	Miner's Inches	In Use	NAME OF DITCH (Water Delivered By)	No.	R/F	Present Irr. Acres	Irrigable Acres
200	Andrew E. Dale	Musselshell River	1-22-12	320		Dale ditch		R	71	35
						Dale ditch		R	5	

NOTE: R—Denotes Regular Irrigation. F—Flood Irrigation.

Adequate Supply: Yes xx No Explain buys stored water

Remarks

River Basin

Also in: Plat No. Twp. Rge.	Plat No. Twp. Rge.	Plat No. Twp. Rge.
Plat No. Twp. Rge.	Plat No. Twp. Rge.	Plat No. Twp. Rge.

Information From:
A.E. Dale

at No. 24

ion District

sent Acres	Irrigable Acres
	35

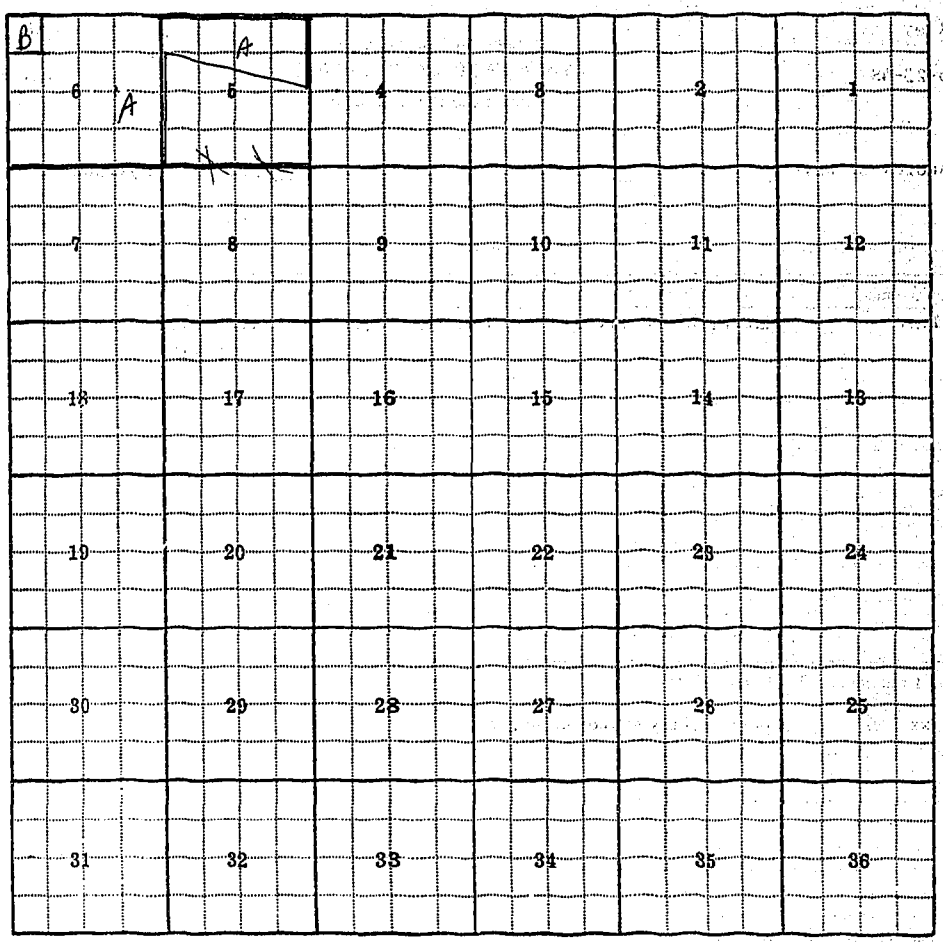

Land Ownership

Form WR-B
Reporter 17302 1M-2-49

STATE OF MONTANA

State Engineer's Office

WATER RESOURCES SURVEY

FARM MAP

Twp. 6N Rge. 21E
Twp. ____ Rge. ____
Twp. ____ Rge. ____

County Golden Valley
Code No. 5A-6A
6B

Name of Land Owner Andrew E. Dale Address
Name of Operator Address
Legal Description

☐ Irrigated Land ☐ Non-Irrigated Land ☐ Potential Land Under Existing Facilities

North

See Master map in Twp. 6N. Rge 21E
Folder No. ~~22~~
(22)

(Andrew Dale)
Code No. 5A, 6A, T.6N-R.21E. System. Dale Ditch Source of Water Musselshell River
Basin Musselshell River Present 71.0 Potential 35.0 Maximum 106.0 R ✓ F ___ P ___ G ✓ S ___
Code No. 6B (Stanley Dale Estate) System. Dale Ditch Source of Water Musselshell River
Basin Musselshell River Present 5.0 Potential 0 Maximum 5.0 R ✓ F ___ P ___ G ✓ S ___
Code No. System. Source of Water
Basin Present Potential Maximum R F P G S
Code No. System. Source of Water
Basin Present Potential Maximum R F P G S

If under Ditch Company, Irrigation District, or Government Project, state the number of shares or inches, acre feet, as the case may be, in said sysem

NOTE: R—Denotes Regular Irrigation. F—Flood Irrigation. P—Water diverted by means of pumping. G—Water diverted by gravity. S—Stored Water.

Information from H. L. B. Date 6-13-49

F-1-A—5M—

County: Golden Valley

Farm Checked: Date: 6-23-48

By: A. C. J.

STATE OF MONTANA
STATE ENGINEERS OFFICE
Water Resources Survey

T 6N R 21E Plat No. 24

Photo No. 6-58

Legal Land Owner: E. D. Forsyth Address: Cushman

Operator: Address:

Water is delivered by:— (1) Private System; 2. Ditch Company; 3. State Project; 4. Federal Project; 5. Irrigation District

App. No. Decree No.	NAME OF APPROPRIATOR TO WHOM DECREED	NAME OF STREAM	Date App. Date Priority	Miner's Inches	In Use	NAME OF DITCH (Water Delivered By)	No.	R/F	Present Irr. Acres	Irrigable Acres
						Forsyth Pump. ditch		R	2	10

NOTE: R—Denotes Regular Irrigation. F—Flood Irrigation.

Adequate Supply: Yes XX No. XX Explain: stored water available

Remarks:

River Basin:

Also in: Plat No. Twp. Rge.	Plat No. Twp. Rge.	Plat No. Twp. Rge.
Plat No. Twp. Rge.	Plat No. Twp. Rge.	Plat No. Twp. Rge.

Information From:
E. D Forsyth

6	5	4	3	2 A	1
7	8	9	10	11	12
18	17	16	15	14	13
19	20	21	22	23	24
30	29	28	27	26	25
31	32	33	34	35	36

Land Ownership

Form WR-C
Reporter 17381 1M 2-49

NOTICE
These forms are the property of the State of Montana and must be returned.

STATE OF MONTANA

State Engineer's Office

WATER RESOURCES SURVEY

WATER RIGHT DATA

County Golden Valley
Code No. 2A

24

Name of Land Owner E. D. Forsyth Address Cushman, Montana

Name of Operator Same Address

Legal Description W½SW¼, SE¼SW¼, SW¼SE¼ Sec. 2, Twp. 6N., Rge. 21E

We are asking you to help us protect your water right because in our records we are unable to find a recorded water right covering the above described land. We, therefore, would like to have you give us the information asked for in the following questions:

1. Was a water right filing ever made for this land.....Yes.....No. If yes, give us the following information:

Name of Appropriator	Stream	Land Description	Date App.	Date Filed	Miner's Inches Filed On

If no, can you give us the following information:

Name of First User	Date of First Use	Stream	Place of Use
Does Not Know			

2. Or is this land covered by a water right that was purchased from another water right.....Yes.....No.....

If yes, give us the amount of the inches purchased, from what original filing, and if possible the date of purchase and from whom purchased.

3. Do you contemplate to irrigate this land in the future.....Yes.....No.

Explain

4. Give any other information that you think should be included for the protection of your water right.....

Information from..... Date.....

Form WR-B
Reporter 17362 1M-2-49

STATE OF MONTANA

State Engineer's Office

WATER RESOURCES SURVEY

FARM MAP

County Golden Valley
Code No. 2A

T. 6N-R. 21E

Twp. 6N. Rge. 21E
Twp. Rge.
Twp. Rge.

Ownership covers only irrigated land. All ownership for dry land not shown.

Name of Land Owner E. D. Forsyth Address Cushman, Montana
Name of Operator Same Address
Legal Description W½SW¼, SE¼SW¼, SW¼SE¼ Sec. 2, Twp. 6N., Rge. 21E

Irrigated Land | Non-Irrigated Land | Potential Land Under Existing Facilities

North

Please check the ownership outline of this land.

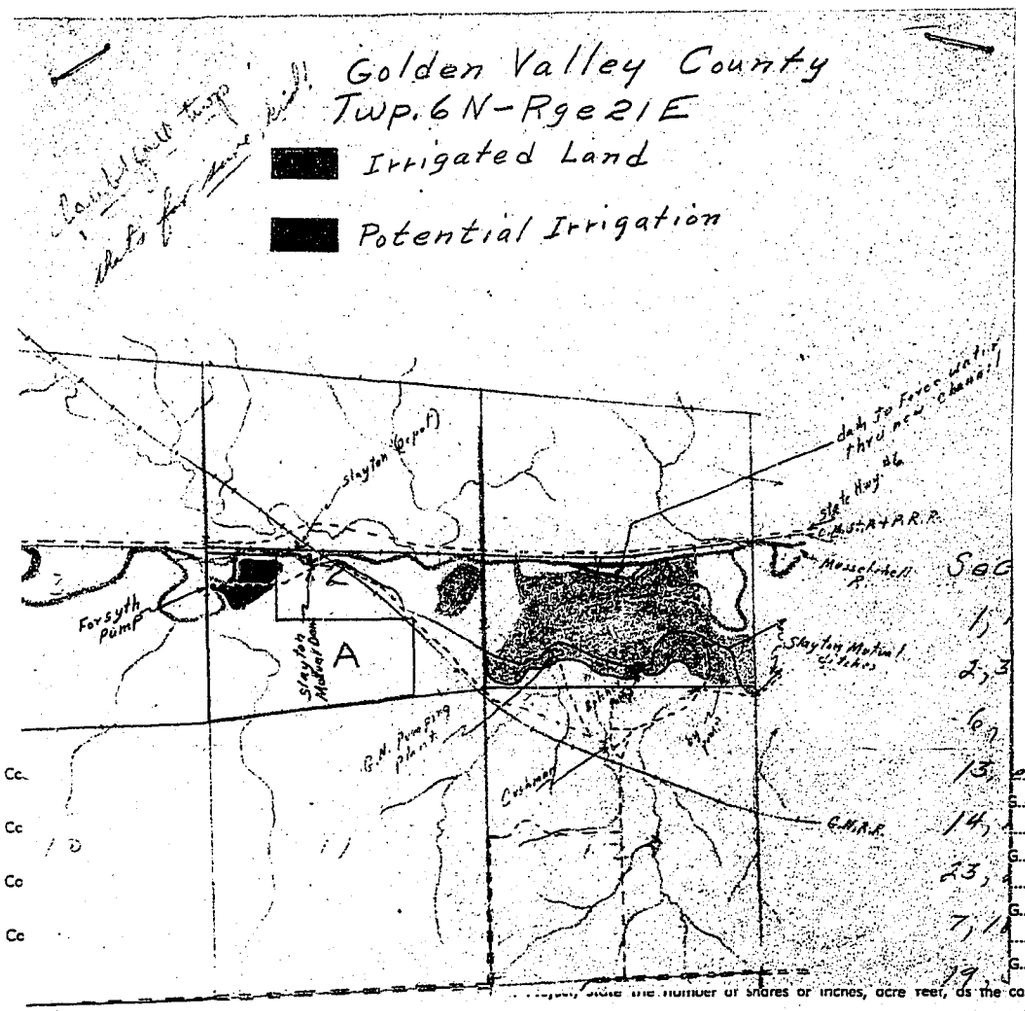

Cc
Cc
Co
Co

Please state the number of shares or inches, acre feet, as the case may be in said sysem

NOTE: R—Denotes Regular Irrigation. F—Flood Irrigation. P—Water diverted by means of pumping. G—Water diverted by gravity. S—Stored Water.

Information from H. L. B. Date 6-14-49

DO NOT WRITE
IN SPACE BELOW

T. 6N - R. 21E

Code No. 2A System Forsyth (Pump) Ditch Source of Water Musselshell R.

Basin Musselshell River Present 2.0 Potential 10.0 Maximum 12.0 R ✓ F. P ✓ G ✓ S.

Code No. System Source of Water

Basin Present Potential Maximum R. F. P. G. S.

Code No. System Source of Water

Basin Present Potential Maximum R. F. P. G. S.

Code No. System Source of Water

Basin Present Potential Maximum R. F. P. G. S.

If under Ditch Company, Irrigation District, or Government Project, state the number of shares or inches, acre feet, as the case may be in said sysem

NOTE: R—Denotes Regular Irrigation. F—Flood Irrigation. P—Water diverted by means of pumping. G—Water diverted by gravity. S—Stored Water.

Information from H. L. B. Date 6-14-49

23

FORM F-1 - GAZETTE 1668-2M-1-47

Farm Checked

By A-C-S.

Area Cushman

Date 6/23/48

STATE OF MONTANA

STATE ENGINEER'S OFFICE

WATER RESOURCES SURVEY

Code No. 2A

County Golden Valley

T. 6 N. R. 21 E. Sec. 2

Photo No. 6-58

Legal Land Owner Forsyth, E. D. Address Cushman

Operator _____ Address _____

Water is delivered by:

Federal Project _____ Pres. _____ Pot. _____

Ditch Company _____ Pres. _____ Pot. _____

Irrigation District _____ Pres. _____ Pot. _____

Private System ✓ Pres. 2 Pot. Plenty 10.0

Totals _____

Flood _____ Pump ✓ Reservoir _____ Gravity _____

Size and Capacity, Pump, etc. parma type, 16", stationary 9 H.P. 13' lift.

Original Appropriator, Company _____ App. No. _____

Original Appropriator, Private Knows of none App. No. None Shown
(Show date of appropriation under Remarks)

Is the system an extension of another system? Yes _____ No ✓

Is all land irrigated from one system? Yes ✓ No _____

(If No, show break down on map)

Source of Water Musselshell R.

Acres Irrigated 19 48 2.0

Potential Acres 10.0 Seeped 0

Explain _____

Condition of System Fair

Adequate Supply Yes ✓ No ✓

Explain stored water available

Topography R. bottom

Information From E. D. Forsyth

Remarks Irrigates garden only

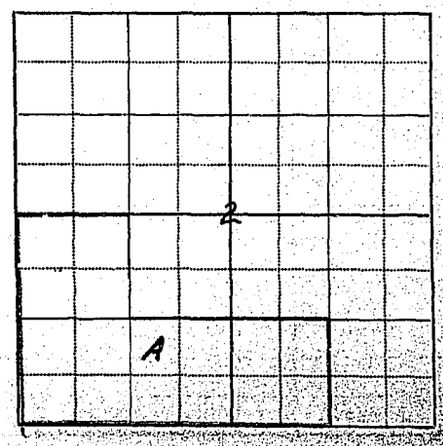

F-1-A-5M-

County Golden Valley

Farm Checked: Date 8-26-48

By A.e.C.

STATE OF MONTANA
STATE ENGINEERS OFFICE
Water Resources Survey

T 6N R 21E Plat No. 24

Photo No. 6-59

Legal Land Owner Axel Johnson Address Cushman

Operator same Address

Water is delivered by:— (1) Private System; 2. Ditch Company; 3. State Project; 4. Federal Project; 5. Irrigation District

App. No. Decree No.	NAME OF APPROPRIATOR TO WHOM DECREED	NAME OF STREAM	Date App. Date Priority	Miner's Inches	In Use	NAME OF DITCH (Water Delivered By)	No.	R/F	Present Irr. Acres	Irrigable Acres
93	Axel Johnson	Big Coulee Creek	9-22-30	250		old flood ditch, pump		RF		3

NOTE: R—Denotes Regular Irrigation. F—Flood Irrigation.

Adequate Supply: Yes..... No. xx Explain depends partly on rainfall

Remarks

River Basin

Also in: Plat No. Twp. Rge.	Plat No. Twp. Rge.	Plat No. Twp. Rge.
Plat No. Twp. Rge.	Plat No. Twp. Rge.	Plat No. Twp. Rge.

Information From:
Field Survey

t No. 24

n District

nt res	Irrigable Acres
	3

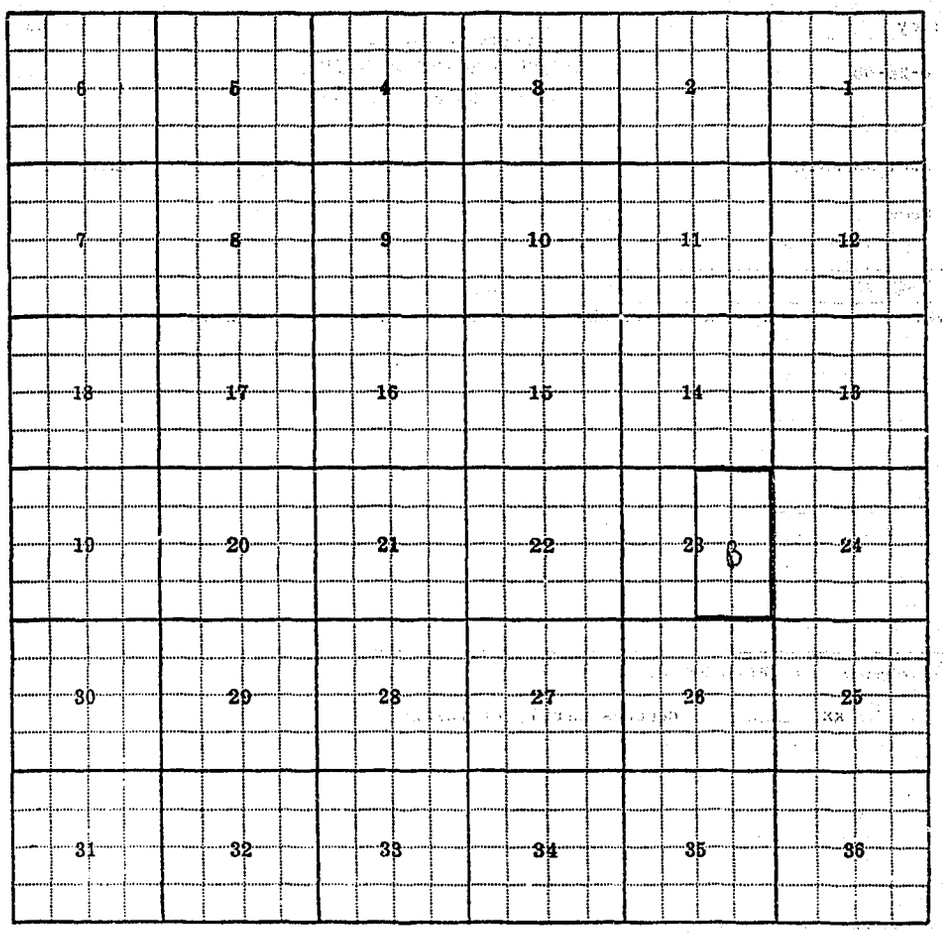

Land Ownership.....

Form WR-A
Reporter 1,382 1M 2-49

NOTICE
These forms are the property of the State of Montana and must be returned.

STATE OF MONTANA

State Engineer's Office

WATER RESOURCES SURVEY

WATER RIGHT DATA

County Golden Valley
Code No. 23B

Name of Land Owner Axel Johnson Address Cushman, Montana
Name of Operator Same Address
Legal Description E½ Sec. 23, Twp. 6N., Rge. 21E

1. *Our records show that the following water rights were filed on the above described land:*

Code	Name of Appropriator	Stream	Land Description	Date App.	Date Filed	Miner's Inches Filed On
93	Axel Johnson	Big Coulee Creek	E½ Sec. 23 in 6-21	9-22-30	9-22-30	250

2. Are these filings in use: Yes No. Explain

3. Have any of the above filings or any part of them been sold: Yes No. If yes, give amount of inches sold and to whom transferred and from what original filing

4. I have the following water rights that the State Engineer's Office have not shown in the above list:

Name of Appropriator	Stream	Land Description	Date App.	Date Filed	Miner's Inches Filed On

5. In addition, I have an irrigation system on which no recorded filing was ever made.

Name of First User	Date of First Use	Stream	Place of Use

6. Do you buy supplemental water? ☐ Yes. ☐ No. If yes, from whom and how many inches, C.F.S., Acre Feet, as the case may be?

7. *Give any other information that you think should be included for the protection of your water right*

Information from Date

Form WR-B
Reporter 17362 1M-2-49

STATE OF MONTANA

State Engineer's Office

WATER RESOURCES SURVEY

FARM MAP

County Golden Valley
Code No. 23B

Twp. 6N. Rge. 21E
Twp. Rge.
Twp. Rge.

Ownership covers only irrigated land. All ownership for dry land not shown.

Name of Land Owner Axel Johnson Address Cushman, Montana
Name of Operator Same Address
Legal Description E½ Sec. 23, Twp. 6N., Rge. 21E

Irrigated Land | Non-Irrigated Land | Potential Land Under Existing Facilities

Please check the ownership outline of this land.

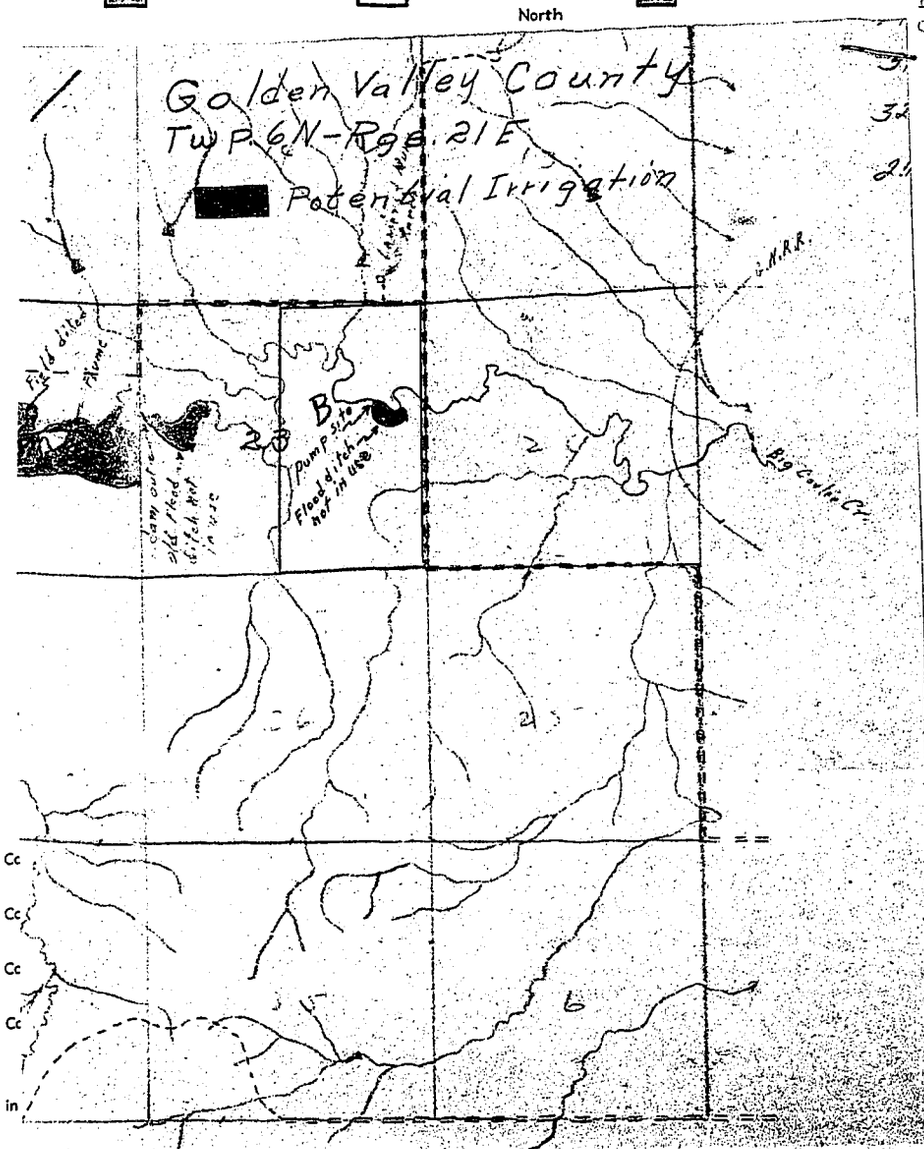

Coulee Creek
✓ P. ✓ G. ✓ S.
P. G. S.
P. G. S.
P. G. S.
...eet, as the case may be
...ater diverted by gravity.

Information from H. & B. Date 6-14-49

County Golden Valley
Code No. 23B
24

Facilities
Please check the
ownership outline
of this land.

DO NOT WRITE
IN SPACE BELOW

T. 6 N - R. 21 E

Code No. 23B System Old Flood Ditch (Pump) Source of Water Big Coulee Creek
Basin Musselshell River Present 0 Potential 3.0 Maximum 3.0 R F ✓ P ✓ G ✓ S

Code No. System Source of Water
Basin Present Potential Maximum R F P G S

Code No. System Source of Water
Basin Present Potential Maximum R F P G S

Code No. System Source of Water
Basin Present Potential Maximum R F P G S

If under Ditch Company, Irrigation District, or Government Project, state the number of shares or inches, acre feet, as the case may be in said sysem

NOTE: R—Denotes Regular Irrigation. F—Flood Irrigation. P—Water diverted by means of pumping. G—Water diverted by gravity. S—Stored Water.

Information from H. L. B. Date 6-14-49

74 23

FORM P-1 - GAZETTE 1969-20-1-47

Farm Checked

By J.E.C.

Area Cushman

Date 8/26/48

STATE OF MONTANA

STATE ENGINEER'S OFFICE

WATER RESOURCES SURVEY

Code No. 23 B

County Golden Valley

T. 6N R. 21E Sec. 23

Photo No. MA-659

Legal Land Owner Johnson, ~~Alex~~ Axel Address Cushman

Operator Same Address

Water is delivered by:

Federal Project Pres. Pot.

Ditch Company Pres. Pot.

Irrigation District Pres. Pot.

Private System ✓ Pres. 0 Pot. 3.0

Totals

Flood ✓ Pump ✓ Reservoir Gravity

Size and Capacity, Pump, etc.

Original Appropriator, Company App. No.

Original Appropriator, Private Johnson, Axel App. No. 93

Is the system an extension of another system? Yes No ✓

Is all land irrigated from one system? Yes ✓ No

(If No, show break down on map)

Source of Water Big Coulee Crk

Acres Irrigated 1948 0

Potential Acres 3.0 Seeped 0

Explain

Condition of System pump out, ditch not in use, run down

Adequate Supply Yes No ✓

Explain depends partly on rainfall

Topography Creek bottom

Information From Field Survey

Remarks

Sec. 23 T6N R21E



1 Form Ap. 1—1 8-45

STATE ENGINEERS OFFICE
Water Resources Survey

Notice of Appropriation

1. County Golden Valley Book 3 Page 291 Record WR 73
2. Name of Appropriator Axel Johnson Address Cushman, Montana
3. Date Appropriated 9-22-30 Date Filed 9-22-30

   Amount Appropriated, Miners Inches 250, Cubic Feet per second 6¼
4. Name of Stream Big Coulee Creek Tributary Basin Mo. R.
5. Point of Diversion at a point upon its So. and No. banks as follows: First dam is to be about the middle of Sec. 23-6-21 and a ditch on the south side of said stream

   Sec. Twp. Rge. Bank of Stream

   from said dam, running in an easterly direction; the second dam is to be about 80 rods from the east line of the NE¼ of Sec. 23-6-21E where the Big Coulee Creek crosses said (See #9 below)
6. Purpose Irrigating, domestic and other purposes
7. Description of System dam and ditches, which said ditches is 48" by 48" each in size and carries or conducts 6¼ cu.ft. of water from said ditches.
8. Land Description of Intended Place of Use

   E½ Sec. 23-6-21 - 320 Ac.- Axel Johnson, Cushman, Mont.
9. Remarks (Pertaining to Use, etc.) land and a ditch therefrom on the North side running in an easterly direction, thence flumed across said creek in a southerly direction to lands to be irrigated.

Decree

10. Case No. Date Amt. Decreed: M. I. C. F. S.
11. To Whom Decreed Address
12. Name of Ditch Maximum Capacity (C. F. S.)
13. Date of Priority Purpose
14. Land Description of Place of Use as Decreed
15. Remarks (Present Use Status, etc.)

F-1-A—3M—

County Golden Valley

STATE OF MONTANA
STATE ENGINEERS OFFICE
Water Resources Survey

T 6N R 21E Plat No. 24

Farm Checked: Date 8-26-48

Photo No. 6-59

By J.C.

Legal Land Owner John B. Lammers & Alex N. Munn Address Cushman

Operator same Address

Water is delivered by:— (1) Private System; 2. Ditch Company; 3. State Project; 4. Federal Project; 5. Irrigation District

App. No. Decree No.	NAME OF APPROPRIATOR TO WHOM DECREED	NAME OF STREAM	Date App. Date Priority	Miner's Inches	In Use	NAME OF DITCH (Water Delivered By)	No.	R/F	Present Irr. Acres	Irrigable Acres
98	Anton Rasmusson	Big Coulee Creek	3-18-08	320	no	old flood ditch		F		55
99	"	"	12-13-09	all		Lammers,Munn Flood		F	35	

NOTE: R—Denotes Regular Irrigation. F—Flood Irrigation.

Adequate Supply: Yes xx No xx Explain creek runs small amount all the time in normal years. depends partly on rainfall

Remarks

River Basin

Also in: Plat No. Twp. Rge.	Plat No. Twp. Rge.	Plat No. Twp. Rge.
Plat No. Twp. Rge.	Plat No. Twp. Rge.	Plat No. Twp. Rge.

Information From:
Munn & Lammers

o.24

District

Irrigable Acres
55

infall

6	5	4	3	2	1
7	8	9	10	11	12
18	17	16	15	14	13
19	20	21	22 A	23	24
30	29	28	27	26	25
31	32	33	34	35	36

Land Ownership

Form WR-A
Reorder 17302 1M 2-49

NOTICE
These forms are the property of the State of Montana and must be returned.

STATE OF MONTANA

State Engineer's Office

WATER RESOURCES SURVEY

WATER RIGHT DATA

County Golden Valley
Code No. 22A

Name of Land Owner John B. Lammers & Alex N. Munn Address Cushman, Montana
Name of Operator Same Address
Legal Description S½N½, N½S½ Sec. 22, Twp. 6N., Rge. 21E

1. Our records show that the following water rights were filed on the above described land:

Code	Name of Appropriator	Stream	Land Description	Date App.	Date Filed	Miner's Inches Filed On
98	Anton Rasmusson	Big Coulee Cr.	S½N½,N½S½ Sec.			
			22 in 6-21	3-18-08	3-20-08	320
99	Anton Rasmussen	Big Coulee Cr.	S½N½, N½S½ Sec.			
			22 in 6-21	12-13-09	12-15-09	All the water
					which rises	above a
					~~certain point.~~	

2. Are these filings in use: ..... Yes ..... No. Explain .....

3. Have any of the above filings or any part of them been sold: ..... Yes ..... No. If yes, give amount of inches sold and to whom transferred and from what original filing .....

4. I have the following water rights that the State Engineer's Office have not shown in the above list:

Name of Appropriator	Stream	Land Description	Date App.	Date Filed	Miner's Inches Filed On

5. In addition, I have an irrigation system on which no recorded filing was ever made.

Name of First User	Date of First Use	Stream	Place of Use

6. Do you buy supplemental water? ☐ Yes. ☐ No. If yes, from whom and how many Inches, C.F.S., Acre Feet, as the case may be? .....

7. Give any other information that you think should be included for the protection of your water right .....

Information from ..... Date .....

Form WR-B
Reporter 17362 1M-2-49

Twp. 6N. Rge. 21E
Twp. Rge.
Twp. Rge.

Ownership covers only irrigated land. All ownership for dry land not shown.

STATE OF MONTANA

State Engineer's Office

WATER RESOURCES SURVEY

FARM MAP

County Golden Valley
Code No. 22A

Name of Land Owner John B. Lammers & Alex N. Munn Address Cushman, Montana
Name of Operator Same Address
Legal Description S½N½, N½S½ Sec. 22, Twp. 6N., Rge. 21E

Irrigated Land | Non-Irrigated Land | Potential Land Under Existing Facilities

North

Please check the ownership outline of this land.

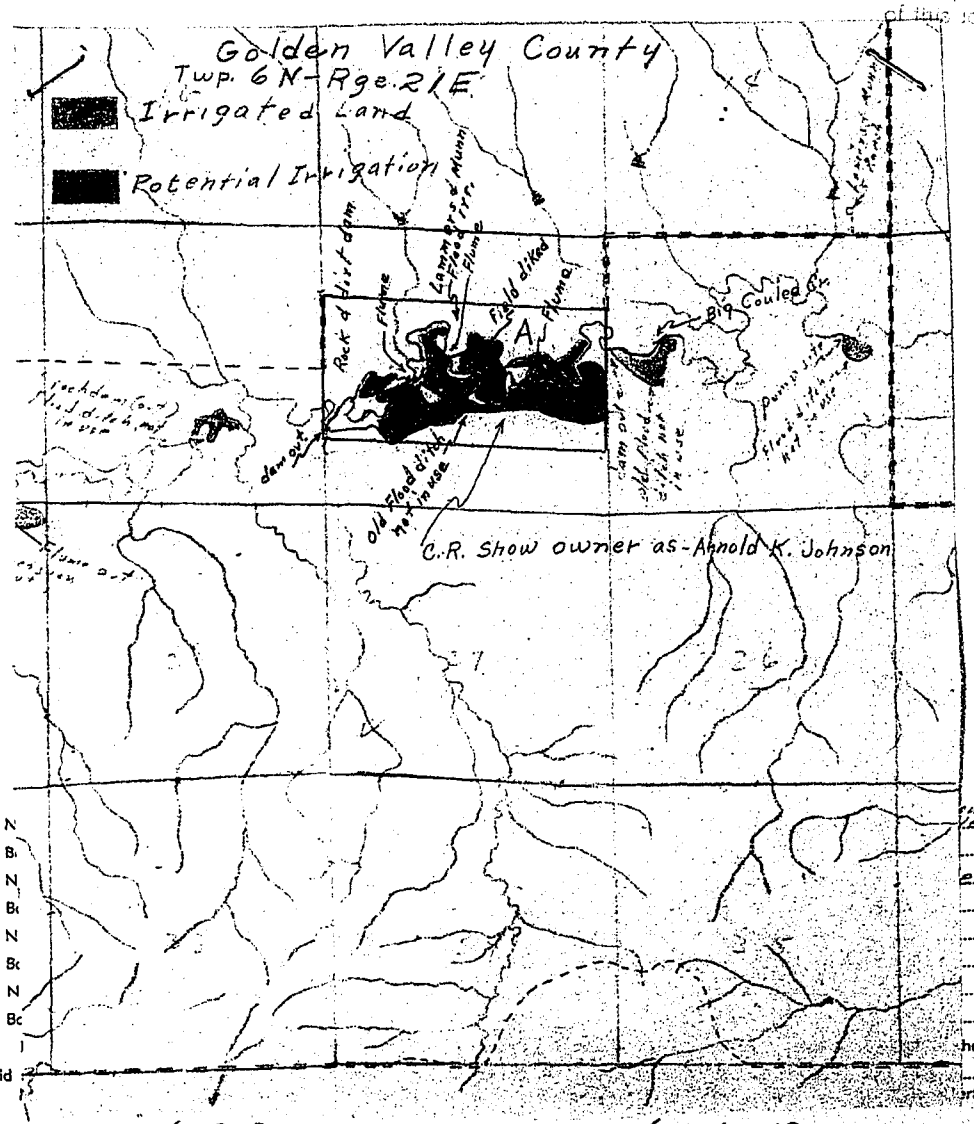

Code N ... ulee-Trib
B ... lee Creek.
Code N ... G.✓ S.
B ... ee Creek.
Code N ... G.✓ S.
B ... G. S.
Code N ... G. S.
B ... he case may be
in said ... rted by gravity.

Information from H.E.B. Date 6-14-49

Twp
Twp
Twp

Nam
Nam
Lega

m Valley
DA

ck the
outline
and.



T. 6 N - R. 21 E

DO NOT WRITE
IN SPACE BELOW

Code No. 22A System Old Flood Ditch (Not in Use) Source of Water Unnamed Coulee - Trib to Big Coulee Creek.
Basin Musselshell River Present 0 Potential 55.0 Maximum 55.0 R ___ F ✓ P ___ G ✓ S ___

Code No. 22A System Lammers & Muma Flood Ditch Source of Water Big Coulee Creek
Basin Musselshell River Present 35.0 Potential 0 Maximum 35.0 R ___ F ✓ P ___ G ✓ S ___

Code No. ___ System ___ Source of Water ___
Basin ___ Present ___ Potential ___ Maximum ___ R ___ F ___ P ___ G ___ S ___

Code No. ___ System ___ Source of Water ___
Basin ___ Present ___ Potential ___ Maximum ___ R ___ F ___ P ___ G ___ S ___

If under Ditch Company, Irrigation District, or Government Project, state the number of shares or inches, acre feet, as the case may be in said sysem ___

NOTE: R—Denotes Regular Irrigation. F—Flood Irrigation. P—Water diverted by means of pumping. G—Water diverted by gravity. S—Stored Water.

Information from H. E. B. Date 6-14-49

24

23

FORM F-1 - GAZETTE 1663-2M-1-47

Farm Checked

By JC

Area Cushman

Date 8/26/48

STATE OF MONTANA

STATE ENGINEER'S OFFICE

WATER RESOURCES SURVEY

Code No. 22A

County Golden Valley

T. 6N R. 21E Sec. 22 & 23

Photo No. MA-6-69

Legal Land Owner John B. Lammers & Alex N. Munn Address Cushman

Co records show owner as Arnold K Johnson - Cushman

Operator ✓ Same Address

Water is delivered by:

Federal Project Pres. Pot.

Ditch Company Pres. Pot.

Irrigation District Pres. Pot.

Private System ✓ Pres. 55 Pot. ~~55~~ 55

Totals

Flood ✓ Pump Reservoir Gravity ✓

Size and Capacity, Pump, etc.

Original Appropriator, Company App. No.

Original Appropriator, Private Rassmussen App. No. 98, 99, ~~[illegible]~~

Is the system an extension of another system? Yes No ✓

Is all land irrigated from one system? Yes No ✓

(If No, show break down on map)

Source of Water Big Coulee, Flood from Coulee trib to Big Coulee Crk.

Sec 22 T6N R21E

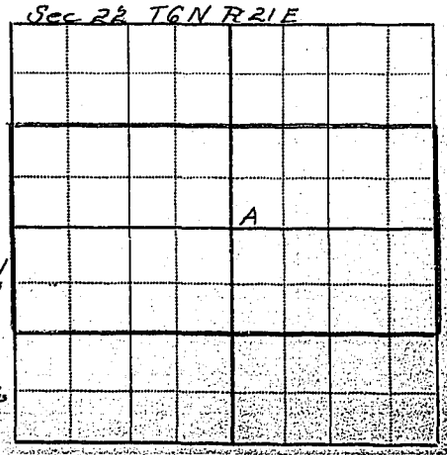

Acres Irrigated 19 47 about 55

Potential Acres ~~55~~ 55 Seeped 0

Explain Needs Clearing & Leveling.

Condition of System poor needs repair
fl. ditch out of Coulee washed out

Adequate Supply — Yes ✓ No ✓

Explain Creek runs small amount all the time in normal years
depends partly on rainfall

Topography Creek bottom

Information From Mr. Munn & Mr Lammers

Remarks Lammers & Munn have been on place only 5 months
plan to develope irr. to full extent of possi[illegible]
Lower ditch to be pumped into with
5" water lifter.

Flood ditch out of Coulee on south side of Crk sec 21 T22
is out of use because dam is out and ditch needs
repairing

Form Ap. 1—1 8-45

STATE ENGINEERS OFFICE
Water Resources Survey

Notice of Appropriation

98

1. County Mshl. (Yel) (G.V. Book 1 Page 330 Record WR

2. Name of Appropriator Anton Rasmusson Address Yellowstone County

3. Date Appropriated 3/18/1908 Date Filed 3/20/1908

Amount Appropriated, Miners Inches 320, Cubic Feet per second

4. Name of Stream Big Coulee Creek Tributary Mshl. R. Basin Mo.R.

5. Point of Diversion 100 ft E of W line of SW 80 acres, and about ½ way between the N & S line of said SW 80 acres

Sec. Twp. Rge. Bank of Stream

6. Purpose Irrigation

7. Description of System Dam and ditch, ditch being 3 by 4½ ft by 16 inches.

8. Land Description of Intended Place of Use

S½N½, N½S½ Sec. 22-6-21

9. Remarks (Pertaining to Use, etc.)

Decree

10. Case No. Date Amt. Decreed: M. I. C. F. S.

11. To Whom Decreed Address

12. Name of Ditch Maximum Capacity (C. F. S.)

13. Date of Priority Purpose

14. Land Description of Place of Use as Decreed

15. Remarks (Present Use Status, etc.)

1 Form Ap. 1—1(8-45

STATE ENGINEERS OFFICE
Water Resources Survey

Notice of Appropriation

1. County G.V. (Yel)(Mshl) Book 22 (F)(C-2) Page 437 (442,443) (409) Record Misc. 99
2. Name of Appropriator Anton Rasmusson Address Cushman, Montana
3. Date Appropriated 12-13-09 Date Filed 12-15-09 (OVER **)
   Amount Appropriated, Miners Inches All the waters of 4, Cubic Feet per second
4. Name of Stream Big Coulee Tributary Basin
5. Point of Diversion (See OVER ***)

   Sec. Twp. Rge. Bank of Stream
6. Purpose Watering livestock, household and domestic use, irrigation and all useful and beneficial purposes
7. Description of System A dam constructed of dirt and built from bank to bank across said dry coulee at a point approximately 250 ft. north of the south line and about 150 ft. east of the west line of the N½S½ of said Sec. 22. (Over ***)
8. Land Description of Intended Place of Use
   S½N½, N½S½ Sec. 22-6-21 - 320 Ac.- State of Montana, Helena, Mont.
9. Remarks (Pertaining to Use, etc.)

Decree

10. Case No. Date Amt. Decreed: M. I. C. F. S.
11. To Whom Decreed Address
12. Name of Ditch Maximum Capacity (C. F. S.)
13. Date of Priority Purpose
14. Land Description of Place of Use as Decreed
15. Remarks (Present Use Status, etc.)

** certain dry coulee which rises about 2 miles south of the south line of the lands hereinafter particularly described, and flows thence in a northerly direction to upon the lands hereinafter particularly described and emptying into "Big Coulee Creek" upon saidn lands.

*** the site of which said dam is also approximately 250 ft. above the mouth of said dry coulee in the N½S½ of said Sec. 22 which said dam is 100 ft in length, 60 ft. in width on the bottom, 6 ft. in width on top and 12 ft. in height, thus forming a reservoir bounded by the banks of said dry coulee and said dam, from which said reservoir leads a ditch tapping said dry coulee on its east bank immediately above said dam, and upon the lands of the appropriator hereinbefore described, which said ditch is 4 ft. in width on the bottom, 5 ft. in width on the top, 12 inches in depth and runs approximately one mile in an easterly direction, which said ditch, together with suitable and proper laterals constructed therefrom, conduct the water hereby appropriated.

F-1-A—5M—

County Golden Valley

Farm Checked: Date 8-26-48

By J.E.C.

STATE OF MONTANA
STATE ENGINEERS OFFICE
Water Resources Survey

T. 6N R. 21E Plat No. 24

Photo No. 6-59,79,80

Legal Land Owner Harry VanDer Voort Address Ryegate

Operator Address

Water is delivered by:— (1) Private System; 2. Ditch Company; 3. State Project; 4. Federal Project; 5. Irrigation District

App. No. Decree No.	NAME OF APPROPRIATOR TO WHOM DECREED	NAME OF STREAM	Date App. Date Priority	Miner's Inches	In Use	NAME OF DITCH (Water Delivered By)	No.	R/F	Present Irr. Acres	Irriga Acr
80	Elmer J. Dolve	Big Coulee Creek	11-22-24	500	no	old flood dithc		F		4
100	Anton Rasmussen	"	12-11-25	320	no	Old Dolve flood dithc		F		7
424	Wm. K. Sudduth	"	4-21-02	1000	no	Vandervoort flood		F		5

NOTE: R—Denotes Regular Irrigation. F—Flood Irrigation.

Adequate Supply: Yes..... No. XX Explain depends partly on rainfall

Remarks

River Basin

Also in: Plat No. Twp. Rge.	Plat No. Twp. Rge.	Plat No. Twp. Rge.
Plat No. Twp. Rge.	Plat No. Twp. Rge.	Plat No. Twp. Rge.

Information From:
VanDerVoort & Field Surv

6	5	4	3	2	1
7	8	9	10	11	12
18	17	16	15	14	13
19	20	21 A	22	23	24
Utah 30 A	29 A	28	27	26	25
31 A	32	33	34	35	36

Land Ownership

Form WR-A
Reporter 17382 1M 2-49

These forms are the property of the State of Montana and must be returned.

STATE OF MONTANA

State Engineer's Office

WATER RESOURCES SURVEY

WATER RIGHT DATA

County Golden Valley
Code No. 21A, 29A, 30A, 31A
T.6N-R21E

Name of Land Owner Harry Van DerVoort Address Ryegate, Montana
Name of Operator Same Address
Legal Description All Sec. 21,29,30,31 in Twp. 6N., Rge. 21E

1. Our records show that the following water rights were filed on the above described land:

Code	Name of Appropriator	Stream	Land Description	Date App.	Date Filed	Miner's Inches Filed On
80	Elmer J. Dolve	Big Coulee Cr.	Sec. 30 in 6-21	11-22-24	11-22-24	500
100	Anton Rasmussen	Big Coulee Cr.	E½ Sec. 21 in 6-21	12-11-25	12-12-25	320
424 (vested)	Wm. K. Sudduth	Big Coulee Cr.	Portion lying on North side of Big Coulee Cr. in Sec. 30,29,21 & 31 in 6-21	4-21-02	5-1-02	1000

2. Are these filings in use: Yes. No. Explain.

3. Have any of the above filings or any part of them been sold: Yes. No. If yes, give amount of inches sold and to whom transferred and from what original filing.

4. I have the following water rights that the State Engineer's Office have not shown in the above list:

Name of Appropriator	Stream	Land Description	Date App.	Date Filed	Miner's Inches Filed On

5. In addition, I have an irrigation system on which no recorded filing was ever made.

Name of First User	Date of First Use	Stream	Place of Use

6. Do you buy supplemental water? ☐ Yes. ☐ No. If yes, from whom and how many inches, C.F.S., Acre Feet, as the case may be.

7. Give any other information that you think should be included for the protection of your water right.

Information from. Date.

Form WR-B
Reporter 17362 1M-2-49

Twp. 6N Rge. 21E
Twp. Rge.
Twp. Rge.

Ownership shown only irrigated land. All ownership tracts of land not shown.

STATE OF MONTANA

State Engineer's Office

WATER RESOURCES SURVEY

FARM MAP

County Golden Valley
Code No. 21A, 29A, 30A, 31A

24

Name of Land Owner Harry Van DerVoort Address Ryegate, Montana
Name of Operator Same Address
Legal Description All Sec. 21, 29, 30 & 31 in Twp. 6N., Rge. 21E

Irrigated Land | Non-Irrigated Land | Potential Land Under Existing Facilities

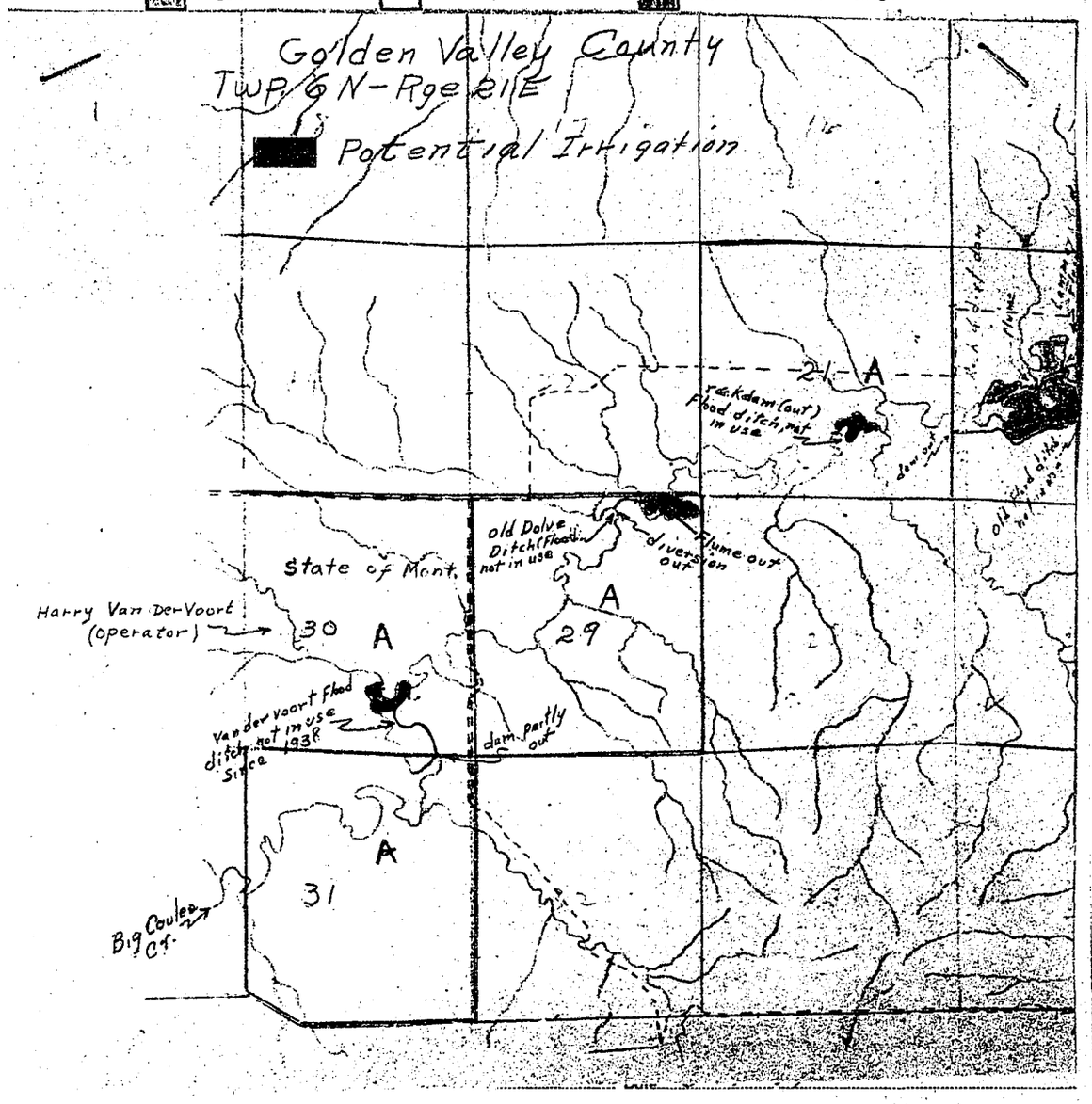

DO NOT WRITE
IN SPACE BELOW

T. 6N - R. 21E

Code No. 21A System Old Flood Ditch (Not in Use) Source of Water Big Coulee Creek
Basin Musselshell River Present 0 Potential 4.0 Maximum 4.0 R. F. ✓ P. G. ✓ S.

Code No. 29A System Old Dalve Flood Ditch (Not in use) Source of Water Big Coulee Creek
Basin Musselshell River Present 0 Potential 7.0 Maximum 7.0 R. F. ✓ P. G. ✓ S.

Code No. 30A (State) System Vanderveart Flood Ditch (Not in Use) Source of Water Big Coulee Creek
Basin Musselshell River Present 0 Potential 5.0 Maximum 5.0 R. F. ✓ P. G. ✓ S.

Code No. System Source of Water
Basin Present Potential Maximum R. F. P. G. S.

If under Ditch Company, Irrigation District, or Government Project, state the number of shares or inches, acre feet, as the case may be in said sysem

NOTE: R—Denotes Regular Irrigation. F—Flood Irrigation. P—Water diverted by means of pumping. G—Water diverted by gravity. S—Stored Water.

Information from H. L. B. Date 6-14-49

23

FORM F-1 - GAZETTE 1688-2M-1-47

Farm Checked

By J.E.C.

Area Cushman

Date 8/26/48

STATE OF MONTANA

STATE ENGINEER'S OFFICE

WATER RESOURCES SURVEY

Code No. 21A, 29A, 30A, 31A

County Golden Valley

T. 6N R. 21E Sec. 21, 29, 30, 31

Photo No. MA-6 59, 79, 80

Legal Land Owner Van Der Voort, Harry Address Ryegate

30A owned by State of Mont., op. by Van Der Voort

Operator _____ Address _____

Water is delivered by:

Federal Project _____ Pres. _____ Pot. _____

Ditch Company _____ Pres. _____ Pot. _____

Irrigation District _____ Pres. _____ Pot. _____

Private System ✓ Pres. 0 Pot. 16

Totals _____

Flood ✓ Pump _____ Reservoir _____ Gravity _____

Size and Capacity, Pump, etc. _____

Original Appropriator, Company _____ App. No. _____

Original Appropriator, Private Rasmussen, Anton; Dolve, Nels N.; Sudduth, Wm H. App. No. 100; 80; 424

Is the system an extension of another system? Yes _____ No. ✓

Is all land irrigated from one system? Yes _____ No. ✓

(If No, show break down on map)

Source of Water Big Coulee Crk

Acres Irrigated 1948, 0

Potential Acres 16 Seeped 0

Explain _____

Condition of System hdwrks on all 3 ditches out, have not been used for years

Adequate Supply — Yes _____ No. ✓

Explain depends on rainfall partly

Topography Creek bottom

Information From Van Der Voort + Field Survey

Remarks Van Der Voort may repair and use these ditches in the future

Secs. 21, 29, 30 + 31 T6N R21E

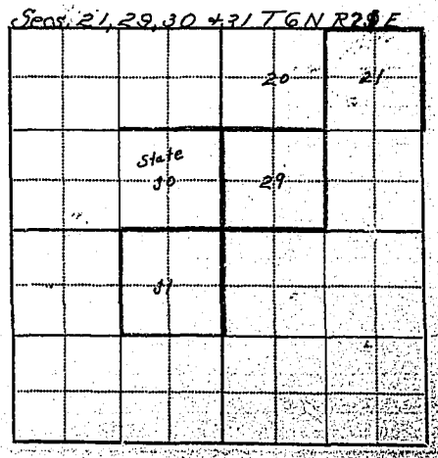

1 Form Ap. 1—1 8-45

STATE ENGINEERS OFFICE
Water Resources Survey

Notice of Appropriation

1. County Golden Valley Book 3 Page 274 Record WR 80
2. Name of Appropriator Elmer J Dolve Address Cushman, Montana
3. Date Appropriated 11-22-24 Date Filed 11-22-24

   Amount Appropriated, Miners Inches 500, Cubic Feet per second 96.5
4. Name of Stream Big Coulee Cr. Tributary Mshl.R. Basin Mo.R.
5. Point of Diversion at a point where said stream makes a hairpin turn 200 yards from the S.E. corner of and 50 yards north of the south line of said

   Sec. 30 Twp. 6 Rge. 21 Bank of Stream
6. Purpose irrigation, stock watering and domestic uses
7. Description of System Dam and headgate and the size of the ditch by which it will be conveyed from said dam and headgate, will be 3 ft. wide and 2½ ft. deep.
8. Land Description of Intended Place of Use

   Sec. 30-6-21 All of 30-6-21 - 643 Ac. - State School Land
9. Remarks (Pertaining to Use, etc.)

Decree

10. Case No. Date Amt. Decreed: M. I. C. F. S.
11. To Whom Decreed Address
12. Name of Ditch Maximum Capacity (C. F. S.)
13. Date of Priority Purpose
14. Land Description of Place of Use as Decreed
15. Remarks (Present Use Status, etc.)

1 Form Ap. 1—8-45

STATE ENGINEERS OFFICE
Water Resources Survey

Notice of Appropriation

1. County Golden Valley Book 3 Page 277 Record WR 100
2. Name of Appropriator Anton Rasmussen Address Lavina, Montana
3. Date Appropriated 12-11-25 Date Filed 12-12-25

   Amount Appropriated, Miners Inches 320, Cubic Feet per second
4. Name of Stream Big Coulee Creek Tributary Mshl. R. Basin Mo. R.
5. Point of Diversion at a point approximately 125 ft. east of the dividing line between the east and west half of Sec. 21 Twp. 6 Rge. 21 / and approximately 1250 ft. north of the Bank of Stream south line of said section
6. Purpose irrigating, watering stock and for domestic use.
7. Description of System dam built out of rock and dirt at said point of diversion above described, said dam to be approximately 50 ft. long, 15 ft. wide and 6 ft. high, and by means of a ditch leading from the water impounded by said dam, said ditch to four feet wide at the top, two feet wide at the bottom & two feet deep.
8. Land Description of Intended Place of Use
   E½ Sec. 21-6-21 - 320 Ac. - Mrs. Ethel J. Hunt, Lavina, Mont.
9. Remarks (Pertaining to Use, etc.)

Decree

10. Case No. Date Amt. Decreed: M. I. C. F. S.
11. To Whom Decreed Address
12. Name of Ditch Maximum Capacity (C. F. S.)
13. Date of Priority Purpose
14. Land Description of Place of Use as Decreed
15. Remarks (Present Use Status, etc.)

1 Form Ap. 1—1 8-45

STATE ENGINEERS OFFICE
Water Resources Survey

Notice of Appropriation

(96)

1. County G.V.(Yel)(Mshl) Book 22 (C)(C-2) Page 309 (555 & 556) Record Misc. 102

2. Name of Appropriator William Sudduth Address Lavina, Montana

3. Date Appropriated 4-21-02 Date Filed 5-1-02

Amount Appropriated, Miners Inches 1000 , Cubic Feet per second 25

4. Name of Stream Big Coulee Cr. Tributary Mshl. R. Basin Mo. R.

5. Point of Diversion

Sec. Twp. Rge. Bank of Stream

6. Purpose watering stock, irrigation & all useful and beneficial purposes

7. Description of System flume, ditch, pipe, dam & aqueduct; dam made of stone, brush & dirt averaging 10 ft. in width across the top thereof and 5 ft. in height & 100 ft. in length situated on SE¼NW¼ 31-6-21 & extending across the said Big Coulee Creek (OVER)

8. Land Description of Intended Place of Use Portion of sections 30, 29, 21 lying on the north side of said Big Coulee Creek which land & section 31 in same twp. & rge. in the place of intended use. I believe it should be 6 - 21E. (See OVER)

9. Remarks (Pertaining to Use, etc.)

Decree

10. Case No. Date Amt. Decreed: M. I. C. F. S.

11. To Whom Decreed Address

12. Name of Ditch Maximum Capacity (C. F. S.)

13. Date of Priority Purpose

14. Land Description of Place of Use as Decreed

15. Remarks (Present Use Status, etc.)

from bank to bank thereof which is the place of diversion; main ditch extending from the dam, the place of diversion along the north side of said Big Coulee Creek in a northeasterly direction across part of Sec. 31, all of Sec. 30, part of section 19, all of Secs. 20 & 21 in 6-21 East, which main ditch is 5 ft. acrpss the bottom thereof & 3 feet average depth, & five miles more or less a few rods in length, with flumes, lateral ditches, pipes & ~~xx~~ acqueducts wherever the same may be needed for the conveyance of the said water from the place of diversion to the place of intended use.

All of 30-6-21 - 643 Ac.- State School Land.

All of 29-6-21 - 640 Ac.- Elmer J. Dolve, Ryegate, Montana

All of 21-6-21 - 640 Ac.- Mrs. Ethel J. Hunt, Lavina, Montana

All of 31-6-21 - 645 Ac.- Elmer J. Dolve, Ryegate, Montana.

6N-22E

FORM D-1 - GAZETTE (464-29-1-47)

STATE OF MONTANA

STATE ENGINEER'S OFFICE

WATER RESOURCES SURVEY

Township 6 North Range 22 East County Golden Valley

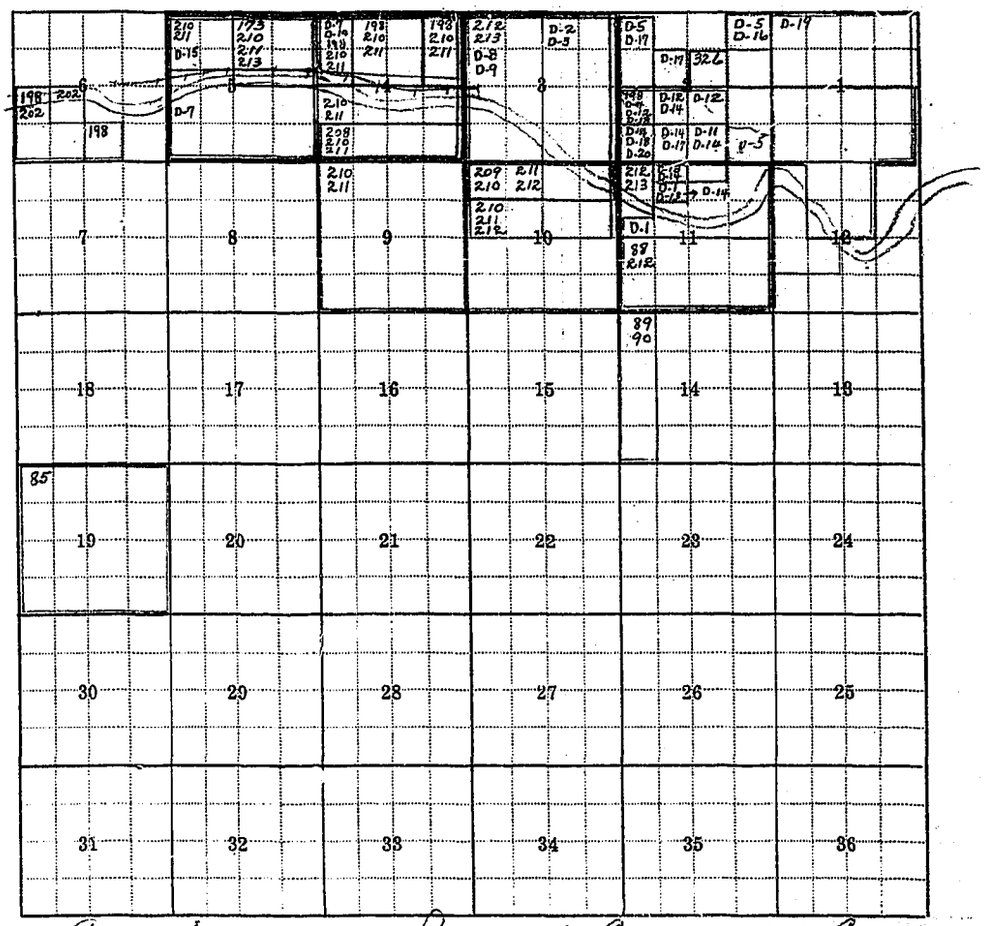

All dams are filed in Musselshell County.
dams outlined in red

Township 6 North Range 22 East

No.	Name of Appropriator	Name of Stream	Date of Priority	M.I.
All Decrees filed in Musselshell County:				
D-15	Luke, Clyde E.	Musselshell River	9-17-92	6.13
D-16	Olcott, William	Musselshell River	6-15-29	29.94
D-17	Rasmussen, Ethel	Musselshell River	5-1-90	8.04
D-18	Rorabeck, Margaret	Musselshell River	5-1-90	1.0
D-19	Stanger, A. O.	Musselshell River	5-1-90	191.01
D-20	Walters, Frank	Musselshell River	5-1-90	2.00

Township 6 North, Range 22 East

No.	Name of Appropriator	Name of Stream	Date App.	Date Filed	M.I.
85	Fratt, David	(Big) Coulee Creek	12-11-00	12-12-00	500
88	Glaubetz, August	(Big) Coulee Creek	5-1-28	2-5-34	100
89	Glover, Fred D.	(Big) Coulee Creek	9-21-05	9-26-05	500
90	Glover, Fred D.	(Big) Coulee Creek	9-21-05	3-14-08	500
173	Luke, Clyde	Linton Coulee	5-21-35	5-22-35	900 Cu.In.
198	Bair, Charles M.	Musselshell River	5-1-90	1-2-91	2000
202	Fratt, David (Same as #132 Mdd. C.)	Musselshell River (#1461. Meagher)	7-17-84	10-21-85	1000
208	Trask, Annie P.	Musselshell River	4-27-96	5-15-96	300
209	Trask, Annie P.	Musselshell River	7-1-98	7-20-98	500
210	Trask, Millard	Musselshell River	10-5-92	10-7-92	1500
211	Trask, Millard (Same as #1542. Meagher)	Musselshell River	10-5-92	10-25-92	1500
212	Trask, Millard	Musselshell River	Oct. 10-5-92	10-7-92	1000
213	Trask, Millard	Musselshell River	Sept 9-17-92	9-17-92	1000
326	Watson, T. S.	Unnamed Coulee	9-15-26	8-24-37	All

Decrees are all filed in Musselshell County:			Date of Priority	
D-1	Bilden, Enoch	Musselshell River	5-1-90	70.10
D-2	Englet, Sadie (Trustee)	Musselshell River	5-1-90	89.77
D-3	Englet, Sadie (Trustee)	Musselshell River	10-5-92	26.27
D-4	Ford, J. K. & Marie & Slayton, Lizzie	Musselshell River	5-1-90	75.05
D-5	Gettman, Henry J.	Musselshell River	5-1-90	22.90
D-7	Hogan, Norman J. and U.C.Life Ins. Co.	Musselshell River	10-5-92	168.58
D-8	Harpstead, Abe and Reitsch, J. G.	Musselshell River	9-17-92	46.59
D-9	Harpstead, Abe and Reitsch, J. G.	Musselshell River	10-5-92	120.36
D-10	Jensen, J.C. and Anna	Musselshell River	5-1-90	108.62
D-11	Kavorkian, Albert	Musselshell River	5-1-90	9.33
D-12	Linton, James R.	Musselshell River	5-1-90	26.63
D-13	Linton, T. W. and Josephine	Musselshell River	5-1-90	24.9
D-14	Loga, Ben	Musselshell River	5-1-90	29.65