16

FORM F-1 - GAZETTE 1668-2M-1-47

Farm Checked

By J.C.

Area Barber

Date 9/13/48

STATE OF MONTANA

STATE ENGINEER'S OFFICE

WATER RESOURCES SURVEY

Code No. 29A, 27B, 23C

County Golden Valley

T. 7N R. 19E Sec. 29, 27, 23

Photo No. MA-6 147

Legal Land Owner ~~Willson~~, Bertha B. Address Ryegate

Operator Willson, [redacted] U. E Address Ryegate

Water is delivered by:

~~Federal~~ State Project D.M.B. Pres. ~~40~~ 20 Pot. ~~700~~ 635

Ditch Company Pres. Pot.

Irrigation District Pres. Pot.

Private System Pres. Pot.

Totals

Flood Pump Reservoir Gravity ✓

Size and Capacity, Pump, etc. ✓

Original Appropriator, Company ✓ App. No.

Original Appropriator, Private ✓ App. No.

Is the system an extension of another system? Yes No ✓

Is all land irrigated from one system? Yes ✓ No

(If No, show break down on map)

Source of Water D.M.B. outlet Canal Musselshell River

Acres Irrigated 1948 20

Potential Acres 635 Seeped 2 or 3

Explain

Condition of System Good, New, No-

Adequate Supply Yes ✓ No

Explain

Topography

Information From J.E. Parkinson

Remarks Signed for 100% A.F. DMB

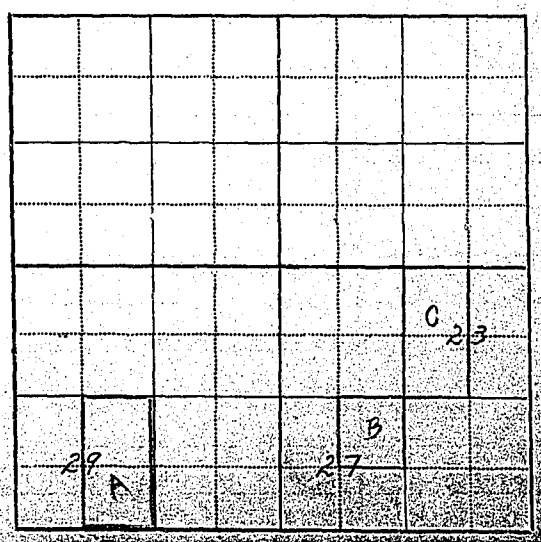

F-1-A-5M-

County Golden Valley

Farm Checked: Date 8-31-48

By J.W.C.

STATE OF MONTANA
STATE ENGINEERS OFFICE
Water Resources Survey

T 7N R 20E Plat No. 18

Photo No. 6-101,102

Legal Land Owner Montana, State of Address

Operator J. R. Sterling Address Ryegate

Water is delivered by:— (1.) Private System; 2. Ditch Company; (3.) State Project; 4. Federal Project; 5. Irrigation District

App. No. Decree No.	NAME OF APPROPRIATOR TO WHOM DECREED	NAME OF STREAM	Date App. Date Priority	Miner's Inches	In Use	NAME OF DITCH (Water Delivered By)	No.	R/F	Present Irr. Acres	Irrigable Acres
53	Wm. C. Jenizen	Careless Creek	9-28-89	1000		Jenizen Flood ditches		RF		65
54	"	"	9-28-89	500		Deadman's Bsn.Canal		R		81

NOTE: R—Denotes Regular Irrigation. F—Flood Irrigation.

Adequate Supply: Yes xx No Explain stored water available

Remarks

River Basin

Also in: Plat No. Twp. Rge.	Plat No. Twp. Rge.	Plat No. Twp. Rge.
Plat No. Twp. Rge.	Plat No. Twp. Rge.	Plat No. Twp. Rge.

Information From:
Field Survey

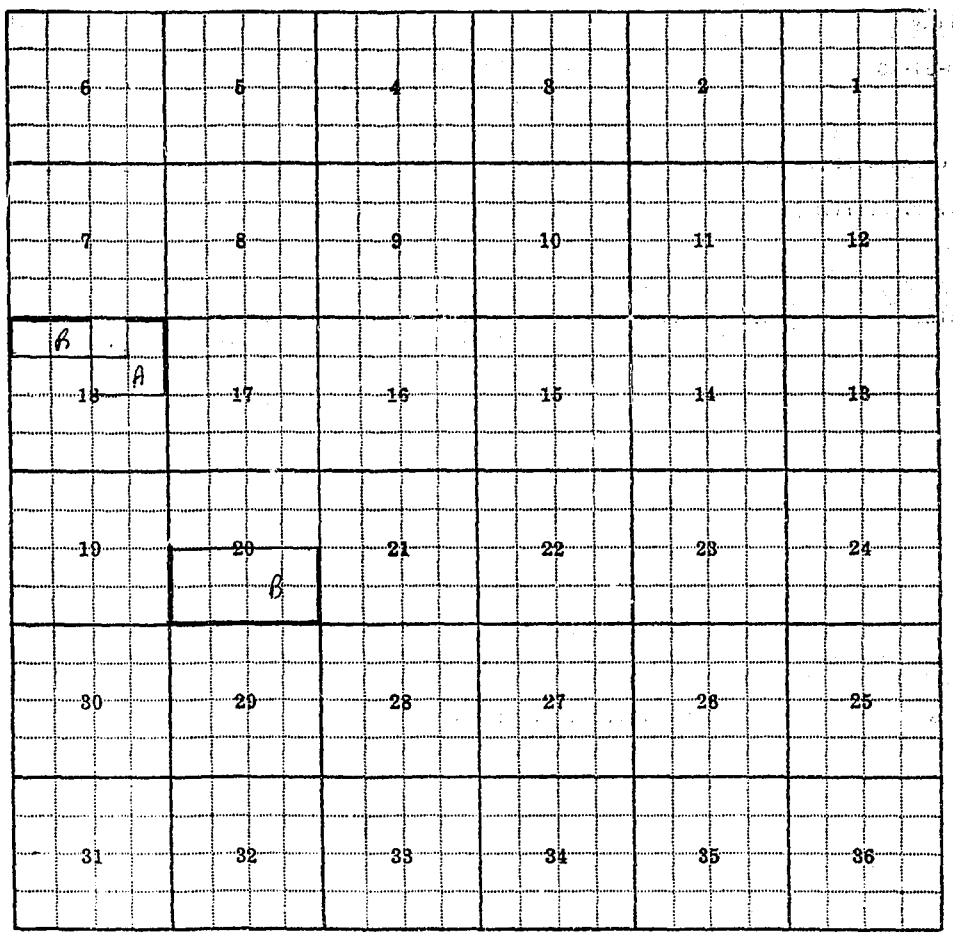

Land Ownership.....

F-1-A—5M—

County Golden Valley

Farm Checked: Date 8-30-48

By J.E.C.

STATE OF MONTANA
STATE ENGINEERS OFFICE
Water Resources Survey

T. 7N R. 19E Plat No. 17

Photo No. 6-101

Legal Land Owner J. R. Sterling Address Ryegate

Operator J. R. Stanley Address Ryegate

Water is delivered by:— (1) Private System; 2. Ditch Company; 3. State Project; 4. Federal Project; 5. Irrigation District

App. No. Decree No.	NAME OF APPROPRIATOR TO WHOM DECREED	NAME OF STREAM	Date App. Date Priority	Miner's Inches	In Use	NAME OF DITCH (Water Delivered By)	No.	R/F	Present Irr. Acres	Irrigable Acres
49	Timothy Conolly	Careless Creek	10-18-12	100	no	Jenizen flood ditches		F		5
52	Charles V. Jenizen	"	4-7-97	300		pump		R	1.5	
53	Wm. C. Jenizen	"	9-28-89	1000	no	Jenizen flood ditches		F		90
De12	George Pirrie	Andrew Jackson Ditch	4-1-89	120		Deadman's Basn.Canal		F		175

NOTE: R—Denotes Regular Irrigation. F—Flood Irrigation.

Adequate Supply: Yes xx No xx Explain Enough for garden, gravity ditch depends partly on rainfall, could use D.M.B. water.

Remarks

River Basin

Also in: Plat No. 18 Twp. 7 N. Rge. 20 E.	Plat No. Twp. Rge.	Plat No. Twp. Rge.
Plat No. Twp. Rge.	Plat No. Twp. Rge.	Plat No. Twp. Rge.

Information From:
Sterling & field survey

6	5	4	3	2	1
7	8	9	10	11	12
18	17	16	15	14	13
19	20	21	22	23	24
30	29	28	27	26	25
31	32	33	34	35	36

Land Ownership.....

Form WR-A
Register 17382 1M 2-49

These forms are the property of the State of Montana and must be returned.

STATE OF MONTANA

State Engineer's Office

WATER RESOURCES SURVEY

WATER RIGHT DATA

County Golden Valley
Code No. 27A,34A,18A,18B, 19A,20B,30A,12A,13A

17 + 18.

Name of Land Owner J. R. Sterling Address Ryegate, Montana

Name of Operator Same Address

Legal Description (See description listed as to owner on Form WR-B)

1. Our records show that the following water rights were filed on the above described land:

Code	Name of Appropriator	Stream	Land Description	Date App.	Date Filed	Miner's Inches Filed On
49	Timothy Conolly	CarelessCr.	S½SE¼ Sec. 12, & part of E½SE¼ of			
52	Charles V. Jenizen	"	Sec. 12-7-19 SW¼NW¼, N½SW¼,	10-18-12	10-8-12	100
			SE¼SW¼, S½SE¼ Sec. 12 in 7-19	4-7-97	4-12-97	300
53	Wm. C. Jenizen	"	A portion of 12,-7-19 N½ 18, S½ 17 -7-20	9-28-89	10-9-89	1000
54	Wm. C. Jenizen	"	Sec. 20 & 21 in 7-20	9-28-89	10-9-89	500
	(See attached sheet for Decree No. 12)					

2. Are these filings in use: ....Yes....No. Explain....

3. Have any of the above filings or any part of them been sold: ....Yes....No. If yes, give amount of inches sold and to whom transferred and from what original filing....

4. I have the following water rights that the State Engineer's Office have not shown in the above list:

Name of Appropriator	Stream	Land Description	Date App.	Date Filed	Miner's Inches Filed On

5. In addition, I have an irrigation system on which no recorded filing was ever made.

Name of First User	Date of First Use	Stream	Place of Use

6. Do you buy supplemental water? ☐ Yes. ☐ No. If yes, from whom and how many Inches, C.F.S., Acre Feet, as the case may be?....

7. Give any other information that you think should be included for the protection of your water right....
Appropriations No.49, 52 & 53 and Decree No. 12 apply to land in Township 7N., Rge. 19E., and 53 & 54 apply to land in T.7N., R.20E. (Separate form is attached for 7-19)

Information from.... Date....

Golden V
Twp. 7N – Rge 20

Potential Irrigation

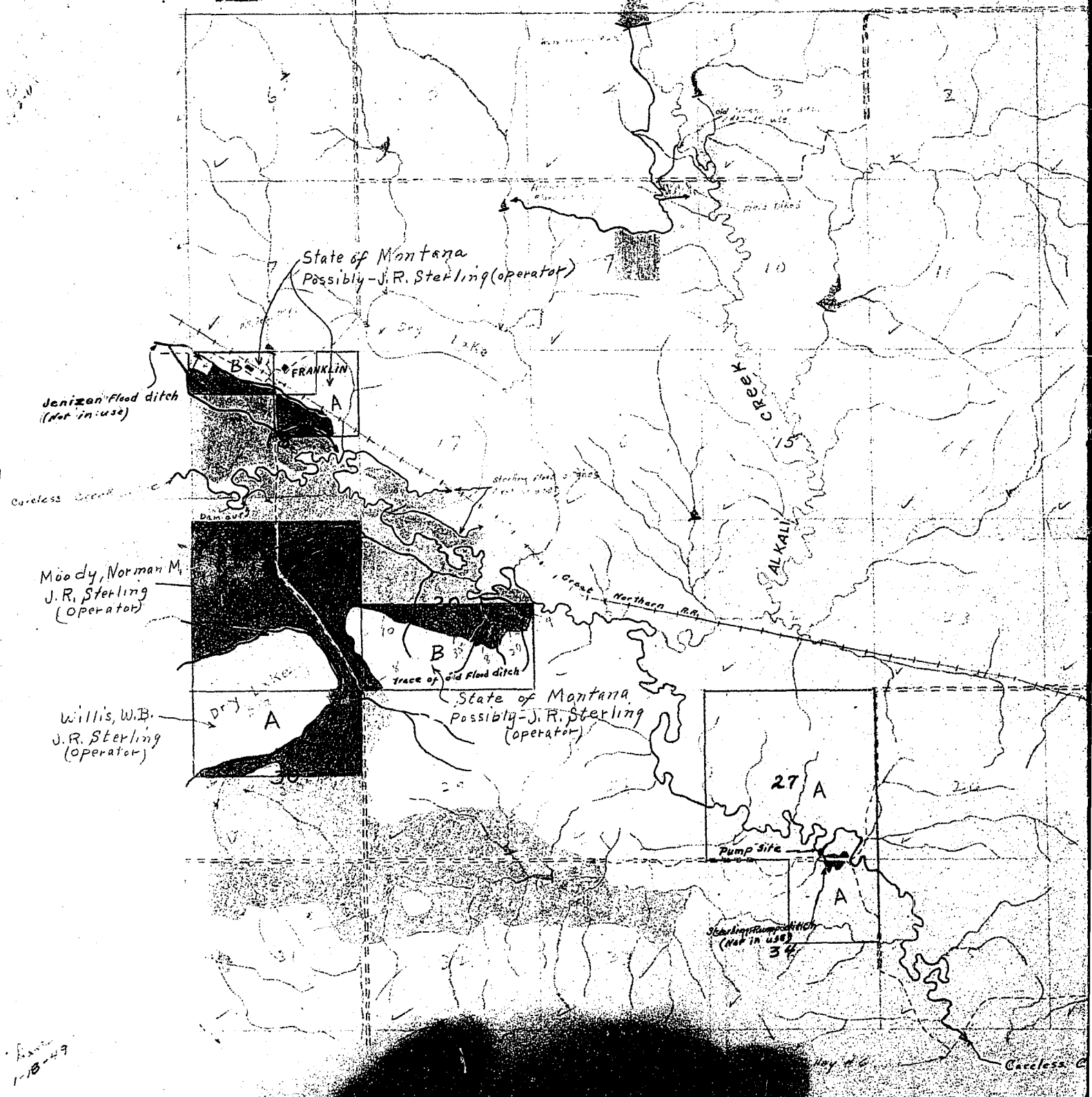

1-18-49

Form WR-B
Reporter 17362 1M-2-49

STATE OF MONTANA

State Engineer's Office

WATER RESOURCES SURVEY

FARM MAP

Twp. 7N Rge. 20E
Twp. Rge.
Twp. Rge.

Ownership covers only irrigated land. All ownership for dry land not shown.

County Golden Valley
Code No. 27A, 34A, 18A, 18B, 19A, 20B, 30A

18

Name of Land Owner (Listed in description) Address
Name of Operator J. R. Sterling Address Ryegate, Montana
Legal Description All Sec. 27, NE¼ Sec. 34 owned by Sterling; N½NW¼, S½NE¼, NE¼NE¼ Sec. 18, S½ Sec. 20 owned by State; All Sec. 19 owned by Norman M. Moody, N½ Sec. 30 owned by W. B. Willis

Irrigated Land — Non-Irrigated Land — Potential Land Under Existing Facilities

North

Please check the ownership outline of this land.

DO NOT WRITE IN SPACE BELOW

T. 7N-R. 20E

Code No. 18A, 18B (State) owner ✓ System Jenizen Flood Ditches (Not in use) Source of Water Careless Creek
Basin Musselshell River Present 0 Potential 65.0 Maximum 65.0 R ✓ F ✓ P G ✓ S
Code No. 19A (Moody, owner Norman M.) ✓ System Deadman's Basin Canal Source of Water D.M.B Musselshell River (via Careless Cr.)
Basin Musselshell River Present 0 Potential 375.0 Maximum 375.0 R ✓ F P G ✓ S ✓
Code No. 30A (Willis, W. B.) owner ✓ System Deadman's Basin Canal Source of Water D.M.B Musselshell River (via Careless Creek)
Basin Musselshell River Present 0 Potential 115.0 Maximum 115.0 R ✓ F P G ✓ S ✓
Code No. 20B (State) ✓ System Deadman's Basin Canal Source of Water D.M.B Musselshell River (via Careless Creek)
Basin Musselshell River Present 0 Potential 81.0 Maximum 81.0 R ✓ F P G ✓ S ✓

If under Ditch Company, Irrigation District, or Government Project, state the number of shares or inches, acre feet, as the case may be in said sysem

NOTE: R—Denotes Regular Irrigation. F—Flood Irrigation. P—Water diverted by means of pumping. G—Water diverted by gravity. S—Stored Water.

Information from H. L. B. Date 6-10-48

over

Form WR-B
Reporter 17362 1M-2-49

Twp. 7N Rge. 20E
Twp. Rge.
Twp. Rge.

Ownership covers only irrigated land. All ownership for dry land not shown.

STATE OF MONTANA

State Engineer's Office

WATER RESOURCES SURVEY

FARM MAP

County Golden Valley
Code No. 27A, 34A, 18A, 18B, 19A, 20B, 30A

18

Name of Land Owner (Listed in description) Address
Name of Operator J. R. Sterling Address Ryegate, Montana

Legal Description All Sec. 27, NE¼ Sec. 34 owned by Sterling; N½NW¼, S½NE¼, NE¼NE¼ Sec. 18, S½ Sec. 20 owned by State; All Sec. 19 owned by Norman M. Moody, N½ Sec. 30 owned by W. B. Willis

Irrigated Land — Non-Irrigated Land — Potential Land Under Existing Facilities

North

Please check the ownership outline of this land.

T. 7 N - R. 20E

Code No. 20B (State) ✓ System Old Flood Ditch (Not in Use) Source of Water Gareless Creek
Basin Musselshell River Present 0 Potential 4.0 Maximum 4.0 R F ✓ P G ✓ S
Code No. 27A, 34A (J. R. Sterling owner) ✓ System Pump Ditch (Not in Use) Source of Water Gareless Creek
Basin Musselshell River Present 0 Potential 6.0 Maximum 6.0 R ✓ F P ✓ G ✓ S
Code No. 29A (J. R. Sterling owner) ✓ System Deadmen's Basin Outlet Canal Source of Water Musselshell River
Basin Musselshell River Present 0 Potential 175.0 Maximum 175.0 R ✓ F P G ✓ S ✓
Code No. System Source of Water
Basin Present Potential Maximum R F P G S

If under Ditch Company, Irrigation District, or Government Project, state the number of shares or inches, acre feet, as the case may be in said sysem

NOTE: R—Denotes Regular Irrigation. F—Flood Irrigation. P—Water diverted by means of pumping. G—Water diverted by gravity. S—Stored Water.

Information from H. L. B. Date 6-10-49

Form WR-A
Reporter 17382 1M 2-49

NOTICE
These forms are the property of the State of Montana and must be returned.

STATE OF MONTANA

State Engineer's Office

WATER RESOURCES SURVEY

WATER RIGHT DATA

County Golden Valley
Code No. ~~27A, 34A, 16A, 18B~~, ~~19A, 20B, 30A~~, 12A, 13A

17

Name of Land Owner J. R. Sterling Address Ryegate, Montana

Name of Operator Same Address

Legal Description SE¼, E½SW¼, NW¼SW¼ Sec. 12, E½ Sec. 13, Twp. 7N., Rge. 19E

1. Our records show that the following water rights were filed on the above described land:

Code	Name of Appropriator	Stream	Land Description	Date App.	Date Filed	Miner's Inches Filed On
49	Timothy Conolly	Careless Cr.	SE¼SE¼ Sec. 12, & part of N½SE¼ Of Sec. 12-7-19	10-18-12	10-8-12	100
52	Charles V. Jenizen	"	SW¼NW¼, N½SW¼, SE¼SW¼, S½SE¼ Sec. 12 in 7-19	4-7-97	4-12-97	300
53	Wm. C. Jenizen	"	A portion of Sec. 12 in 7-19; N½ Sec. 18, S½ Sec. 17-7-20	9-28-89	10-9-89	100
(See attached sheet for Decree No.12)						

2. Are these filings in use:.....Yes.....No. Explain.....

3. Have any of the above filings or any part of them been sold:.....Yes.....No. If yes, give amount of inches sold and to whom transferred and from what original filing.....

4. I have the following water rights that the State Engineer's Office have not shown in the above list:

Name of Appropriator	Stream	Land Description	Date App.	Date Filed	Miner's Inches Filed On

5. In addition, I have an irrigation system on which no recorded filing was ever made.

Name of First User	Date of First Use	Stream	Place of Use

6. Do you buy supplemental water? ☐ Yes. ☐ No. If yes, from whom and how many Inches, C.F.S., Acre Feet, as the case may be?.....

7. Give any other information that you think should be included for the protection of your water right.....

Information from..... Date.....

Code	Name of Appropriator	Stream	Land Description	Date of Priority	Miners Inches
D-12	Geo. Pirrie	Andrew Jackson Ditch	All land North of Careless Cr. in Sec. 3,5,11 in 7-19; All land North of Swimming Women in Sec. 13 in 7-19; SW$\frac{1}{4}$ Sec. 9, W$\frac{1}{2}$NW$\frac{1}{4}$, S$\frac{1}{2}$ Sec. 15; N$\frac{1}{2}$NE$\frac{1}{4}$, NW$\frac{1}{4}$, S$\frac{1}{2}$ Sec. 23; W$\frac{1}{2}$NW$\frac{1}{4}$, NW$\frac{1}{4}$SW$\frac{1}{4}$ Sec. 10, Lot 3, SE$\frac{1}{4}$NW$\frac{1}{4}$ Sec. 3, All 7, 17, 19, 21, 25, 27, 29, 33, 35 in 8-19	4-1-89	120

Form WR-B
Reporter 17362 1M-2-49

Twp. 7N. Rge. 19E
Twp. Rge.
Twp. Rge.

Ownership covers only irrigated land. All ownership for dry land not shown.

STATE OF MONTANA

State Engineer's Office

WATER RESOURCES SURVEY

FARM MAP

County Golden Valley
Code No. 12A, 13A

Name of Land Owner J. R. Sterling Address Ryegate, Montana
Name of Operator J. R. Stanley Address "
Legal Description SE¼, E½SW¼, NW¼SW¼ Sec. 12 - (E½ Sec. 13 owned by State of Montana)
Twp. 7N., Rge. 19E

Irrigated Land | Non-Irrigated Land | Potential Land Under Existing Facilities

North

Please check the ownership outline of this land.

Golden Valley County
Twp. 7N — Rge 19E

Irrigated Land

Potential Irrigation



Code No
Ba
Code No.
Ba
Code No
Ba
Code No
Ba
in said
Informati

Creek
G. S.
eek
G. S.
Creek
G. S.
iver
s Cr.)
G. S.
case may be
by gravity.

Twp.

Name of

Name of

Legal De

DO NOT WRITE
IN SPACE BELOW

T. 7N - R. 19E

Code No. 12A, (J.R. Sterling) ✓ System Jenizen Flood Ditches (Not in Use) Source of Water Careless Creek

Basin Musselshell River Present 0 Potential 5.0 Maximum 5.0 ✓ R. F. ✓ P. G. ✓ S.

Code No. 13A, (State) ✓ System Pump (Garden) Source of Water Careless Creek

Basin Musselshell River Present 1.5 Potential 0 Maximum 1.5 ✓ R. ✓ F. P. ✓ G. ✓ S.

Code No. 13A (State) ✓ System Jenizen Flood Ditches (Not in Use) Source of Water Careless Creek

Basin Musselshell River Present 0 Potential 90.0 Maximum 90.0 ✓ R. F. ✓ P. G. ✓ S.

Code No. 13A (State) ✓ System Deadman's Basin Canal Source of Water D.M.B Musselshell River (via Careless Cr.)

Basin Musselshell River Present 0 Potential 175 Maximum 175 R. ✓ F. P. G. ✓ S. ✓

If under Ditch Company, Irrigation District, or Government Project, state the number of shares or inches, acre feet, as the case may be in said sysem

NOTE: R—Denotes Regular Irrigation. F—Flood Irrigation. P—Water diverted by means of pumping. G—Water diverted by gravity. S—Stored Water.

Information from H. L. B. Date 6-10-49

18

FORM F-1 - GAZETTE 1665-2M-1-47

Farm Checked

By J.E.C.

Area Franklin

Date 8/31/48

STATE OF MONTANA

STATE ENGINEER'S OFFICE

WATER RESOURCES SURVEY

Code No. 18A, 18B, 20B

County Golden Valley

T. 7N R. 20E Sec. 18, 20

Photo No. MA-6 101 & 102

Legal Land Owner State of Montana Address

Operator Possibly J.R. Sterling Address Ryegate

Water is delivered by:

State ~~Federal~~ Project	D.M.B.	20 B	Pres. 0	Pot. 81
~~Ditch Company~~			Pres.	Pot.
~~Irrigation District~~		18A-18B	Pres. 0	Pot. 65
Private System ✓		20 B	Pres. 0	Pot. 4.0
			Totals 0	186

Flood ✓ Pump Reservoir ✓ Gravity ✓

Size and Capacity, Pump, etc.

Original Appropriator, Company App. No.

Original Appropriator, Private Jenizen, Wm. C.; App. No. 53, 54

Is the system an extension of another system? Yes No ✓

Is all land irrigated from one system? Yes No ✓

(If No, show break down on map)

Source of Water Careless Creek 2 ditches & Musselshell River via D.M.B.C.

Acres Irrigated 1948, 0

Potential Acres 186 Seeped

Explain

Condition of System run down, ditches not in use

Adequate Supply Yes ✓ No

Explain Stored water (D.M.B.) available

Topography Creek bottom

Information From Field Survey

Remarks

Secs 18 & 20 T7N R20E

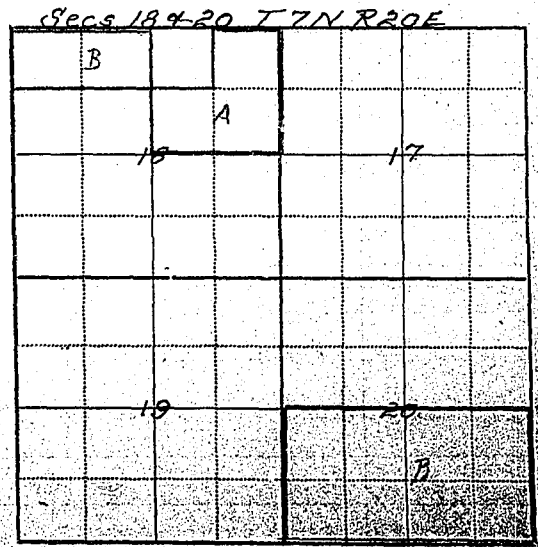

18 17

FORM F-1 - GAZETTE 1665-2M-1-47

Farm Checked

By J.E.C.

Area Franklin

Date 9/1/48

STATE OF MONTANA

STATE ENGINEER'S OFFICE

WATER RESOURCES SURVEY

Code No. 27A, 34A

County Golden Valley

T. 7N R. 20E Sec. 27,34

Photo No. MA-6 82

Legal Land Owner Sterling, J. R. Address Ryegate

Operator _____ Address _____

Water is delivered by:

Federal Project _____ Pres. _____ Pot. _____

Ditch Company _____ Pres. _____ Pot. _____

Irrigation District _____ Pres. _____ Pot. _____

Private System ✓ Pres. 0 Pot. 6

Totals _____

Flood _____ Pump ✓ Reservoir ✓ Gravity _____

Size and Capacity, Pump, etc. out

Original Appropriator, Company _____ App. No. _____

Original Appropriator, Private Sterling, J.R. No filing App. No. _____

Is the system an extension of another system? Yes _____ No ✓

Is all land irrigated from one system? Yes ✓ No _____

(If No, show break down on map)

Source of Water Careless Creek & Musselshell River

Acres Irrigated 1948 0

Potential Acres 6 Seeped _____

Explain _____

Condition of System pumpout, ditch silted in

Adequate Supply — Yes ✓ No _____

Explain Stored water available now. (D.M.B.)

Topography Creek bottom

Information From Mr. J. R. Sterling

Remarks pump ditch was built about 15 years ago, only used 1 or 2 years

Secs 27 + 34 T 7N R20E



17

FORM F-1 - GAZETTE 1665-2M-1-47

Farm Checked

By J.E.C.

Area Carelessness Creek

Date 8/30/48

STATE OF MONTANA

STATE ENGINEER'S OFFICE

WATER RESOURCES SURVEY

Code No. 12A, 13A

County Golden Valley

T. 7N R. 19E Sec. 12, 13

Photo No. MA-6 101

Legal Land Owner Sterling, J. R. Address Ryegate

13A owned by State of Montana op. by Sterling

Operator Stanley, J.R. Address Ryegate

Water is delivered by:

Federal Project		garden pump 13A	Pres. 1.5	Pot. 0
Ditch Company	Careless C.R.	12A	Pres. 0	Pot. 5.0
Irrigation District		13A	Pres. 0	Pot. 90.0
Private System ✓	D.M.B	13A	Pres. 0	Pot. 175.0
			Totals 1.5	270 0

Flood ✓ Pump ✓ Reservoir ✓ Gravity ✓

Size and Capacity, Pump, etc. 1" garden pump

Original Appropriator, Company App. No.

Original Appropriator, Private Connolly, Timothy; Jenizen, Chas. V.; Jenizen, Wm. C. App. No. 49; 52; 53 - D - 12

Is the system an extension of another system? Yes No ✓

Is all land irrigated from one system? Yes No ✓

(If No, show break down on map)

Source of Water Careless Creek

Acres Irrigated 1948, garden 1.5

Potential Acres 270 Seeped

Explain

Condition of System run down, gravity Sys. not in use

Adequate Supply Yes ✓ No ✓

Explain enough for garden, gravity ditch depends partly on rainfall, Could use D.M.B Water

Topography

Information From Sterling + Field Survey

Remarks Sterling does not intend to use ~~the~~ any of his systems

Sec 12 + 13 T7N R19E

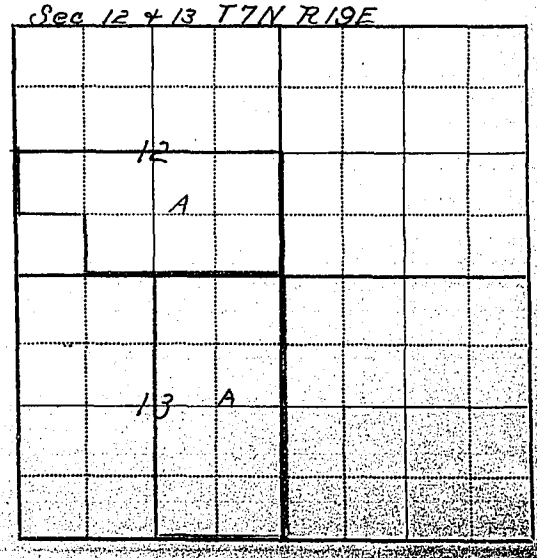

Code	Name of Appropriator	Stream	Land Description	Date of Priority	Miners Inches
D-12	Geo. Pirrie	Andrew Jackson Ditch	All land North of Careless Cr. in Sec. 3,5,11 in 7-19; All land North of Swimming Woman in Sec. 13 in 7-19; SW¼ Sec. 9, W½NW¼, S½ Sec. 15; N½NE¼, NW¼, S½ Sec. 23; W½NW¼, NW¼SW¼ Sec. 10, Lot 3, SE¼NW¼ Sec. 3, All 7, 17, 19, 21, 25, 27, 29, 33, 35 in 8-19	4-1-89	120

Form Ap. 1—10M—45

STATE ENGINEERS OFFICE
Water Resources Survey

Notice of Appropriation

1. County G.V. (Mshl) Book 3 (13) Page 186 (78) Record WR 49

2. Name of Appropriator Timothy Connolly Address

3. Date Appropriated 10-18-12 Date Filed 10-8-12 (NOTE: I believe this should (OVER)

Amount Appropriated, Miners Inches 100, Cubic Feet per second 2½

4. Name of Stream Careless Creek Tributary Basin

5. Point of Diversion at a point upon its bank about 60 ft. from Blys & Northern headgate & dam on said creek on the SW¼

Sec. 12 Twp. 7 Rge. 19 Bank of Stream and runs thence over the NE¼SW¼ of said Section, thence over and upon said land.

6. Purpose Irrigating and other purposes

7. Description of System Ditch, a ditch about 36" in width by 14" in size which carries & conducts 100" of water from said creek.

8. Land Description of Intended Place of Use

S½SE¼ Sec. 12-7-19

and the southern strip of the N½SE¼ of said section, Twp. and rge. - in all about 90 acres.

SE¼ less R/W less ditch - Sec. 12-7-19 - 150 Ac. - J. R. Sterling, Ryegate, Montana.

9. Remarks (Pertaining to Use, etc.)

Decree

10. Case No. Date Amt. Decreed: M. I. C. F. S.

11. To Whom Decreed Address

12. Name of Ditch Maximum Capacity (C. F. S.)

13. Date of Priority Purpose

14. Land Description of Place of Use as Decreed

15. Remarks (Present Use Status, etc.)

be date of filing - Oct. 28th, 1912 as the Wrt was dated October 18, 1912, date of appropriation Oct. 18, 1912, and also subscribed and sworn to Oct. 18, 1912. No doubt error was made in transcribing.

1 Form Ap. 1—10M 45

STATE ENGINEERS OFFICE
Water Resources Survey

Notice of Appropriation

52

1. County Meagher Book 2 Page 332 Record WR

2. Name of Appropriator Charles V. Jenizen Address Shawmut, Montana

3. Date Appropriated April 7, 1897 Date Filed April 12, 1897

Amount Appropriated, Miners Inches 300, Cubic Feet per second

4. Name of Stream Careless Creek Tributary Mshl R. Basin Mo R.

5. Point of Diversion NW¼ Sec. 11, Twp. 7N, Rge 19E

Sec. Twp. Rge. Bank of Stream Southwest

6. Purpose Irrigation and domestic purposes

7. Description of System Box and ditch, 48 inches by 12 inches

8. Land Description of Intended Place of Use

SW¼NW¼, N½SW¼ Sec. 12-7N-19E Golden Valley County
SE¼SW¼, S½SE¼ " " "

9. Remarks (Pertaining to Use, etc.)

Decree

10. Case No. Date Amt. Decreed: M. I. C. F. S.

11. To Whom Decreed Address

12. Name of Ditch Maximum Capacity (C. F. S.)

13. Date of Priority Purpose

14. Land Description of Place of Use as Decreed

15. Remarks (Present Use Status, etc.)

1 Form Ap. 1—10M—45

STATE ENGINEERS OFFICE
Water Resources Survey

Notice of Appropriation

1. County G.V. (Ferg.)(Mshl) Book 3 (1) (E-1) Page 9 (198)(15) Record WR 53
2. Name of Appropriator William C. Jenizen Address Lavina, Montana
3. Date Appropriated 9-28-89 Date Filed 10-9-89

   Amount Appropriated, Miners Inches 1000, Cubic Feet per second
4. Name of Stream Careless Creek Tributary Mshl R. Basin Mo. R.
5. Point of Diversion at a point upon its north bank in the E½NE¼

   Sec. 11 Twp. 7 Rge. 19 / thence running in a southeasterly direction Bank of Stream north

   into and upon the NW¼ & the south ¼ of sec. 12-7-19, thence thru the N½ of 18 and the S½ of 17-7-20, thence running or to run to and upon said described land.
6. Purpose irrigating, domestic, stock and all other legal purposes.
7. Description of System a dam and ditch, which sd ditch is 100" by 12" in size & carries or conducts 1000 inches of water.
8. Land Description of Intended Place of Use

   A portion of Sec. 12-7-19
   N½ 18
   S½ 17-7-20

   OVER
9. Remarks (Pertaining to Use, etc.)

Decree

10. Case No. Date Amt. Decreed: M. I. C. F. S.
11. To Whom Decreed Address
12. Name of Ditch Maximum Capacity (C. F. S.)
13. Date of Priority Purpose
14. Land Description of Place of Use as Decreed
15. Remarks (Present Use Status, etc.)

N½NW¼NE¼ 12-7-19 - 20 Ac.- Paul Minnemann % J. Minnemann, Barber, Montana.

E½NE¼ 12-7-19 - 80 Ac.- Marie Minnemann, Barber, Montana

SE¼ less R/W less ditch, Sec. 12-7-19 - 150 Ac.- J. R. Sterling, Ryegate, Mont.

SW¼SW¼ Sec. 12-7-19 - 40 Ac.- Timothy Connelly, Franklin, Montana.

S½NW¼NE¼ 12-7-19 - 20 Ac.- J. Minnemann, Barber, Montana

N½NW¼, SE¼NW¼, SW¼NE¼ 12-7-19 - 160 Ac.- State Land

Franklin Reservoir
R/W for ditch
G.N.Ry. Co. Sec. 12-7-19 - 1.8 Ac.- G.N.Ry.Co.

Franklin Reservoir
SE¼ of 12-7-19 - 4.14 Ac.- G.N.Ry. Co.

SW¼NW¼, N½SW¼, SE¼SW¼, less R/W Sec. 12-7-19 - 156 Ac.- Timothy Connelly, Franklin, Mont.

NE¼NW¼ less R/W 18-7-20 - 24.45 Ac.- State Land

E½NE¼, SW¼NE¼, less R/W 18-7-20 -108.07 Ac.- State Land

Lot 1 (Reservoir) Sec. 18-7-20 - 36.83 Ac.- Great Northern Railroad.

S½NW¼, S½ less R/W Sec. 18-7-20 -293.39 Ac.- Vermont Loan & Trust, Lewistown, Montana.

NW¼NW¼ less Townsite of Franklin, Less R/W, less School Lot Sec. 18-7-20 - 20.60 Ac.-
F. D. Firehammer, Franklin, Montana.

S½, NW¼ 17-7-20 - 465 Ac.- Vermont Trust Company, Lewistown, Montana.

---

1 Form Ap. 1—10M-7-45

STATE ENGINEERS OFFICE
Water Resources Survey

Notice of Appropriation

54

1. County G.V.(Ferg)(Mshl) Book 3 (1) (E-1) Page 8 (197)(13) Record WR

2. Name of Appropriator Wm. C. Jenizen Address Lavina, Montana

3. Date Appropriated 9-28-89 Date Filed 10-9-89

Amount Appropriated, Miners Inches 500, Cubic Feet per second

4. Name of Stream Careless Creek Tributary Mshl.R. Basin Mo.R.

5. Point of Diversion at a point upon its north bank at the west line of the SW¼SW¼

Sec. 17 Twp. 7 Rge. 20 Bank of Stream north, thence running in a southeasterly direction thru the S½SW¼ of sd sec.17 into and upon sec.20 sd twp & rge; ~~thence crossing by a flume sd Careless Creek at a point on the west line of the SW¼~~ Sec.21-7-20 east and upon sd sec.21; thence running or to run to and upon said ~~described land.~~

6. Purpose irrigating, domestic, stock and all legal purposes.

7. Description of System a dam and ditch, which said ditch is 72" by 12" in size and carries or conducts 500 inches of water.

8. Land Description of Intended Place of Use Secs. 20 and 21-7-20
SE¼ 20-7-20 - 160 Ac.- State School Land.
N½, less R/W 20-7-20 - 315 Ac.- Vermont Loan & Trust Co., Lewistown Montana.
SW¼ 20-7-20 - 160 Ac.- State School Land.
All less R/W 21-7-20 - 621 Ac.- Vermont Loan & Trust, Lewistown, Montana.

9. Remarks (Pertaining to Use, etc.)

Decree

10. Case No. Date Amt. Decreed: M. I. C. F. S.

11. To Whom Decreed Address

12. Name of Ditch Maximum Capacity (C. F. S.)

13. Date of Priority Purpose

14. Land Description of Place of Use as Decreed

15. Remarks (Present Use Status, etc.)

1 Form Ap. 1—10M—45

STATE ENGINEERS OFFICE
Water Resources Survey

Notice of Appropriation

1. County..... Book..... Page..... Record..... Mahl. Co. Dec. 12
2. Name of Appropriator..... Address.....
3. Date Appropriated..... Date Filed.....

   Amount Appropriated, Miners Inches....., Cubic Feet per second.....
4. Name of Stream..... Tributary..... Basin.....
5. Point of Diversion.....

   Sec..... Twp..... Rge..... Bank of Stream.....
6. Purpose .....
7. Description of System .....
8. Land Description of Intended Place of Use.....
9. Remarks (Pertaining to Use, etc.) .....

Decree

10. Case No..... Date 2/6/35 Amt. Decreed: M. I. 26.63 C. F. S.....
11. To Whom Decreed James R. Linton Address Lavina, Montana
12. Name of Ditch Bair Ditch (Waters of Mahl. River) Maximum Capacity (C. F. S.) .....
13. Date of Priority Equal right with others under Wrt dated 5/1/1890 (Bair Wrt). Purpose .....
14. Land Description of Place of Use as Decreed DESCRIPTION IS NOT SHOWN IN DECREE, BUT IN ANSWER OF EACH PARTY.

    All that part of N½SW¼ of 2/6/22 desc. as fol: Beginning at the NW corner of sd N½SW¼, thence South along the west line thereof to the northerly right of way line of the Chicago, Milwaukee, St. Paul & Pacific Railroad Company, said northerly right of way being parallel to and distant 50 feet northerly of, measured at right angles, from the center line of the main track of sd R.R. Co. as now there located and established; thence southeasterly along sd northerly right of way line 288.2 feet more or less to a point in sd
15. Remarks (Present Use Status, etc.)

Supplementary-Decree, continued, as to description in answer of James R. Linton:

of the east line of sd N½SW¼, when measured along a line parallel to and distant 230 feet northerly of aforesaid center line of main track; thence northeasterly at right angles 200 feet to a point; thence southeasterly at right angles parallel to and distant 430 feet northeasterly measured at right angles to the center line of the main track aforesaid to a point 33 feet west, measured at right angles of the east line of said N½SW¼; thence north 33 feet west of and parallel to said east line to the north line of sd N½SW¼; thence west along sd north line to the point of beginning.

Also all of the NW¼SE¼ of Sec.2-6-22 East, lying northerly of the northerly boundary line of the right of way and station grounds of the Chicago, Milwaukee, St. Paul & Pacific Railroad Company as now there located and established.

Containing in all 74.75 acres, more or less.

1940 Owner - James R. Linton, Lavina, Montana.

F-1-A—5M—

County Golden Valley

Farm Checked: Date

By

STATE OF MONTANA
STATE ENGINEERS OFFICE
Water Resources Survey

T 7N R 19E Plat No. 17

Photo No. 6-147

Legal Land Owner Joseph Belkholm Address Oglvie, Minn.

Operator R. L. Bruner Address

Water is delivered by:— 1. Private System; 2. Ditch Company; 3. State Project; 4. Federal Project; 5. Irrigation District

App. No. Decree No.	NAME OF APPROPRIATOR TO WHOM DECREED	NAME OF STREAM	Date App. Date Priority	Miner's Inches	In Use	NAME OF DITCH (Water Delivered By)	No.	R/F	Present Irr. Acres	Irrigable Acres
see Deadman's Basin Canal system								R		7

NOTE: R—Denotes Regular Irrigation. F—Flood Irrigation.

Adequate Supply: Yes..... No..... Explain.....

Remarks.....

River Basin

Also in: Plat No. Twp. Rge.	Plat No. Twp. Rge.	Plat No. Twp. Rge.
Plat No. Twp. Rge.	Plat No. Twp. Rge.	Plat No. Twp. Rge.

Information From:
~~xxxxx~~ Field Survey

6	5	4	3	2	1
7	8	9	10	11	12
18	17	16	15	14	13
19	20	21	22	23	24
30	29	28	27	26	25
31	32	33	34	35	36

Land Ownership.....

.....

.....

F-1-A—5M—

County Golden Valley

Farm Checked: Date

By

STATE OF MONTANA
STATE ENGINEERS OFFICE
Water Resources Survey

T. 7N R. 19E Plat No. 17

Photo No. 6-148

Legal Land Owner Jessie E. Bramblett Address East Beggs, California

Operator J. R. Sterling Address

Water is delivered by:— 1. Private System; 2. Ditch Company; 3. State Project; 4. Federal Project; 5. Irrigation District

App. No. Decree No.	NAME OF APPROPRIATOR TO WHOM DECREED	NAME OF STREAM	Date App. Date Priority	Miner's Inches	In Use	NAME OF DITCH (Water Delivered By)	No.	R/F	Present Irr. Acres	Irrigable Acres
SEE DEADMAN'S BASIN CANAL PROJECT								R		150

NOTE: R—Denotes Regular Irrigation. F—Flood Irrigation.

Adequate Supply: Yes..... No..... Explain.....

Remarks.....

.....River Basin.....

Also in: Plat No. Twp. Rge.	Plat No. Twp. Rge.	Plat No. Twp. Rge.
Plat No. Twp. Rge.	Plat No. Twp. Rge.	Plat No. Twp. Rge.

Information From:
Field Survey

6	5	4	3	2	1
7	8	9	10	11	12
18	17	16	15	14	13
19	20	21	22	23	24
30	29	28	27	26	25
31	32	33	34	35	36

Land Ownership.....

F-1-A—5M—

County Golden Valley

Farm Checked: Date

By

STATE OF MONTANA
STATE ENGINEERS OFFICE
Water Resources Survey

T 7N R 19E Plat No. 17

Photo No. 6-147,148

Legal Land Owner Harry F. Cahoon Address Vallejo, Calif.

Operator no operator Address

Water is delivered by:— 1. Private System; 2. Ditch Company; 3. State Project; 4. Federal Project; 5. Irrigation District

App. No. Decree No.	NAME OF APPROPRIATOR TO WHOM DECREED	NAME OF STREAM	Date App. Date Priority	Miner's Inches	In Use	NAME OF DITCH (Water Delivered By)	No.	R/F	Present Irr. Acres	Irrigable Acres
See Deadman's Basin Project								R		350

NOTE: R—Denotes Regular Irrigation. F—Flood Irrigation.

Adequate Supply: Yes..... No..... Explain.....

Remarks.....

River Basin

Also in: Plat No. Twp. Rge.	Plat No. Twp. Rge.	Plat No. Twp. Rge.
Plat No. Twp. Rge.	Plat No. Twp. Rge.	Plat No. Twp. Rge.

Information From:
Field Survey

6	5	4	3	2	1
7	8	9	10	11	12
18	17	16	15	14	13
19	20	21	22	23	24
30	29	28	27	26	25
31	32	33	34	35	36

Land Ownership.....

F-1-A—5M—

County Golden Valley

Farm Checked: Date

By

STATE OF MONTANA
STATE ENGINEERS OFFICE
Water Resources Survey

T 7N R 19E Plat No. 17

Photo No. 6-147

Legal Land Owner Lorene Cory Address Ryegate

Operator Address

Water is delivered by:— 1. Private System; 2. Ditch Company; 3. State Project; 4. Federal Project; 5. Irrigation District

App. No. Decree No.	NAME OF APPROPRIATOR TO WHOM DECREED	NAME OF STREAM	Date App. Date Priority	Miner's Inches	In Use	NAME OF DITCH (Water Delivered By)	No.	R/F	Present Irr. Acres	Irrigable Acres
See Deadman's Basin Project								R		140

NOTE: R—Denotes Regular Irrigation. F—Flood Irrigation.

Adequate Supply: Yes..... No..... Explain

Remarks

River Basin

Also in: Plat No. Twp. Rge.	Plat No. Twp. Rge.	Plat No. Twp. Rge.
Plat No. Twp. Rge.	Plat No. Twp. Rge.	Plat No. Twp. Rge.

Information From:
Field Survey

6	5	4	3	2	1
7	8	9	10	11	12
18	17	16	15	14	13
19	20	21	22	23	24
30	29	28	27	26	25
31	32	33	34	35	36

Land Ownership.....

.....

.....

F-1-A—5M—

County Golden Valley

Farm Checked: Date

By

STATE OF MONTANA
STATE ENGINEERS OFFICE
Water Resources Survey

T 7N R 19E Plat No. 17

Photo No. 6-147

Legal Land Owner W. V. Drake Address Lynwood, Calif.

Operator no operator Address

Water is delivered by:— 1. Private System; 2. Ditch Company; 3. State Project; 4. Federal Project; 5. Irrigation District

App. No. Decree No.	NAME OF APPROPRIATOR TO WHOM DECREED	NAME OF STREAM	Date App. Date Priority	Miner's Inches	In Use	NAME OF DITCH (Water Delivered By)	No.	R/F	Present Irr. Acres	Irrigable Acres
See Deadman's Basin Project								R		150

NOTE: R—Denotes Regular Irrigation. F—Flood Irrigation.

Adequate Supply: Yes..... No..... Explain.....

Remarks.....

River Basin

Also in: Plat No. Twp. Rge.	Plat No. Twp. Rge.	Plat No. Twp. Rge.
Plat No. Twp. Rge.	Plat No. Twp. Rge.	Plat No. Twp. Rge.

Information From: Field Survey

6	5	4	3	2	1
7	8	9	10	11	12
18	17	16	15	14	13
19	20	21	22	23	24
30	29	28	27	26	25
31	32	33	34	35	36

Land Ownership.....

F-1-A—5M—

County Golden Valley

Farm Checked: Date

By

STATE OF MONTANA
STATE ENGINEERS OFFICE
Water Resources Survey

T 7N R 19E Plat No. 17

Photo No. 6-147

Legal Land Owner Melvina Ferguson Address Barber

Operator Address

Water is delivered by:— 1. Private System; 2. Ditch Company; 3. State Project; 4. Federal Project; 5. Irrigation District

App. No. Decree No.	NAME OF APPROPRIATOR TO WHOM DECREED	NAME OF STREAM	Date App. Date Priority	Miner's Inches	In Use	NAME OF DITCH (Water Delivered By)	No.	R/F	Present Irr. Acres	Irrigable Acres
See Deadman's Basin Project								R		90

NOTE: R—Denotes Regular Irrigation. F—Flood Irrigation.

Adequate Supply: Yes..... No..... Explain.....

Remarks.....

.....River Basin.....

Also in: Plat No..... Twp..... Rge.....	Plat No..... Twp..... Rge.....	Plat No..... Twp..... Rge.....
Plat No..... Twp..... Rge.....	Plat No..... Twp..... Rge.....	Plat No..... Twp..... Rge.....

Information From:
Field Survey

6	5	4	3	2	1
7	8	9	10	11	12
18	17	16	15	14	13
19	20	21	22	23	24
30	29	28	27	26	25
31	32	33	34	35	36

Land Ownership.....

.....

.....

F-1-A—5M—

County Golden Valley

Farm Checked: Date

By

STATE OF MONTANA
STATE ENGINEERS OFFICE
Water Resources Survey

T 7N R 19E Plat No. 17

Photo No. 6-148

Legal Land Owner Chas. W. Frederickson Address Spokane, Washington

Operator J. R. Sterling Address

Water is delivered by:— 1. Private System; 2. Ditch Company; 3. State Project; 4. Federal Project; 5. Irrigation District

App. No. Decree No.	NAME OF APPROPRIATOR TO WHOM DECREED	NAME OF STREAM	Date App. Date Priority	Miner's Inches	In Use	NAME OF DITCH (Water Delivered By)	No.	R/F	Present Irr. Acres	Irrigable Acres
See Deadman;s Basin Project								R		224

NOTE: R—Denotes Regular Irrigation. F—Flood Irrigation.

Adequate Supply: Yes..... No..... Explain.....

Remarks.....

.....River Basin.....

Also in: Plat No..... Twp..... Rge.....	Plat No..... Twp..... Rge.....	Plat No..... Twp..... Rge.....
Plat No..... Twp..... Rge.....	Plat No..... Twp..... Rge.....	Plat No..... Twp..... Rge.....

Information From:
Field Survey

6	5	4	3	2	1
7	8	9	10	11	12
18	17	16	15	14	13
19	20	21	22	23	24
30	29	28	27	26	25
31	32	33	34	35	36

Land Ownership.....

.....

.....

F-1-A—5M—

County Golden Valley

Farm Checked: Date

By

STATE OF MONTANA
STATE ENGINEERS OFFICE
Water Resources Survey

T. 7N R. 19E Plat No. 17

Photo No. 6-148

Legal Land Owner T. D. Hayes & Norman Moody Address Livingston

Operator Melvin Bartz Address

Water is delivered by:— 1. Private System; 2. Ditch Company; 3. State Project; 4. Federal Project; 5. Irrigation District

App. No. Decree No.	NAME OF APPROPRIATOR TO WHOM DECREED	NAME OF STREAM	Date App. Date Priority	Miner's Inches	In Use	NAME OF DITCH (Water Delivered By)	No.	R/F	Present Irr. Acres	Irrigable Acres
See Deadman;s Basin Project								R		300

NOTE: R—Denotes Regular Irrigation. F—Flood Irrigation.

Adequate Supply: Yes..... No..... Explain.....

Remarks.....

.....River Basin.....

Also in: Plat No..... Twp..... Rge.....	Plat No..... Twp..... Rge.....	Plat No..... Twp..... Rge.....
Plat No..... Twp..... Rge.....	Plat No..... Twp..... Rge.....	Plat No..... Twp..... Rge.....

Information From:
Field Survey

6	5	4	3	2	1
7	8	9	10	11	12
18	17	16	15	14	13
19	20	21	22	23	24
30	29	28	27	26	25
31	32	33	34	35	36

Land Ownership

F-1-A—5M—

County Golden Valley

Farm Checked: Date

By

STATE OF MONTANA
STATE ENGINEERS OFFICE
Water Resources Survey

T 7N R 19E Plat No. 17

Photo No. 6-148

Legal Land Owner Con A. Lacock Address Seattle, Washington

Operator Address

Water is delivered by:— 1. Private System; 2. Ditch Company; 3. State Project; 4. Federal Project; 5. Irrigation District

App. No. Decree No.	NAME OF APPROPRIATOR TO WHOM DECREED	NAME OF STREAM	Date App. Date Priority	Miner's Inches	In Use	NAME OF DITCH (Water Delivered By)	No.	R/F	Present Irr. Acres	Irrigable Acres
See Deadman's Basin Project								R		110

NOTE: R—Denotes Regular Irrigation. F—Flood Irrigation.

Adequate Supply: Yes..... No..... Explain

Remarks

River Basin

Also in: Plat No..... Twp..... Rge.....	Plat No..... Twp..... Rge.....	Plat No..... Twp..... Rge.....
Plat No..... Twp..... Rge.....	Plat No..... Twp..... Rge.....	Plat No..... Twp..... Rge.....

Information From: Field Survey

6	5	4	3	2	1
7	8	9	10	11	12
18	17	16	15	14	13
19	20	21	22	23	24
30	29	28	27	26	25
31	32	33	34	35	36

Land Ownership.....

.....

.....

F-1-A—5M—

County Golden Valley

Farm Checked: Date

By

STATE OF MONTANA
STATE ENGINEERS OFFICE
Water Resources Survey

T. 7N R. 19E Plat No. 17

Photo No. 6-147

Legal Land Owner Carl A. Larson Address Cannon Fall, Minn.

Operator Melvin Bartz Address

Water is delivered by:— 1. Private System; 2. Ditch Company; 3. State Project; 4. Federal Project; 5. Irrigation District

App. No. Decree No.	NAME OF APPROPRIATOR TO WHOM DECREED	NAME OF STREAM	Date App. Date Priority	Miner's Inches	In Use	NAME OF DITCH (Water Delivered By)	No.	R/F	Present Irr. Acres	Irrigable Acres
See Deadman's Canal Project								R		50

NOTE: R—Denotes Regular Irrigation. F—Flood Irrigation.

Adequate Supply: Yes..... No..... Explain.....

Remarks.....

River Basin

Also in: Plat No. Twp. Rge.	Plat No. Twp. Rge.	Plat No. Twp. Rge.
Plat No. Twp. Rge.	Plat No. Twp. Rge.	Plat No. Twp. Rge.

Information From:
Field Survey

6	5	4	3	2	1
7	8	9	10	11	12
18	17	16	15	14	13
19	20	21	22	23	24
30	29	28	27	26	25
31	32	33	34	35	36

Land Ownership.....

.....

.....

F-1-A—5M.—

County Golden Valley

Farm Checked: Date

By

STATE OF MONTANA
STATE ENGINEERS OFFICE
Water Resources Survey

T. 7N R. 19E Plat No. 17

Photo No. 6-147

Legal Land Owner Ralph E. Leigh Address Grand Forks, N.D.

Operator none Address

Water is delivered by:— 1. Private System; 2. Ditch Company; 3. State Project; 4. Federal Project; 5. Irrigation District

App. No. Decree No.	NAME OF APPROPRIATOR TO WHOM DECREED	NAME OF STREAM	Date App. Date Priority	Miner's Inches	In Use	NAME OF DITCH (Water Delivered By)	No.	R/F	Present Irr. Acres	Irrigable Acres
See Deadman's Basin Project								R		190

NOTE: R—Denotes Regular Irrigation. F—Flood Irrigation.

Adequate Supply: Yes..... No..... Explain.....

Remarks.....

River Basin.....

Also in: Plat No. Twp. Rge.	Plat No. Twp. Rge.	Plat No. Twp. Rge.
Plat No. Twp. Rge.	Plat No. Twp. Rge.	Plat No. Twp. Rge.

Information From:
Field Survey

6	5	4	3	2	1
7	8	9	10	11	12
18	17	16	15	14	13
19	20	21	22	23	24
30	29	28	27	26	25
31	32	33	34	35	36

Land Ownership

F-1-A-5M--

County Golden Valley

Farm Checked: Date

By

STATE OF MONTANA
STATE ENGINEERS OFFICE
Water Resources Survey

T. 7N R. 19E Plat No. 17

Photo No. 6-148

Legal Land Owner Guy Lovely Address Alberton, Montana

Operator Melvin Bartx Address

Water is delivered by:— 1. Private System; 2. Ditch Company; 3. State Project; 4. Federal Project; 5. Irrigation Distri...

App. No. Decree No.	NAME OF APPROPRIATOR TO WHOM DECREED	NAME OF STREAM	Date App. Date Priority	Miner's Inches	In Use	NAME OF DITCH (Water Delivered By)	No.	R/F	Present Irr. Acres	Irrigable Acres
See Deadman's Basin Project								R		15

NOTE: R—Denotes Regular Irrigation. F—Flood Irrigation.

Adequate Supply: Yes..... No..... Explain.....

Remarks.....

.....River Basin.....

Also in: Plat No..... Twp..... Rge.....	Plat No..... Twp..... Rge.....	Plat No..... Twp..... Rge.....
Plat No..... Twp..... Rge.....	Plat No..... Twp..... Rge.....	Plat No..... Twp..... Rge.....

Information From:
Field Survey

6	5	4	3	2	1
7	8	9	10	11	12
18	17	16	15	14	13
19	20	21	22	23	24
30	29	28	27	26	25
31	32	33	34	35	36

Land Ownership

F-1-A—5M—

County Golden Valley

Farm Checked: Date

By

STATE OF MONTANA
STATE ENGINEERS OFFICE
Water Resources Survey

T 7N R 19E Plat No. 17

Photo No. 6-148

Legal Land Owner Mannie Lovely Address

Operator none Address

Water is delivered by:— 1. Private System; 2. Ditch Company; 3. State Project; 4. Federal Project; 5. Irrigation District

App. No. Decree No.	NAME OF APPROPRIATOR TO WHOM DECREED	NAME OF STREAM	Date App. Date Priority	Miner's Inches	In Use	NAME OF DITCH (Water Delivered By)	No.	R/F	Present Irr. Acres	Irrigable Acres
See Deadman's Basin Project								R		100

NOTE: R—Denotes Regular Irrigation. F—Flood Irrigation.

Adequate Supply: Yes..... No..... Explain.....

Remarks.....

.....River Basin.....

Also in: Plat No. Twp. Rge.	Plat No. Twp. Rge.	Plat No. Twp. Rge.
Plat No. Twp. Rge.	Plat No. Twp. Rge.	Plat No. Twp. Rge.

Information From:

Field Survey

6	5	4	3	2	1
7	8	9	10	11	12
18	17	16	15	14	13
19	20	21	22	23	24
30	29	28	27	26	25
31	32	33	34	35	36

Land Ownership.....

.....

.....

F-1-A—5M—

County Golden Valley

Farm Checked: Date

By

STATE OF MONTANA
STATE ENGINEERS OFFICE
Water Resources Survey

T 7N R 19E Plat No. 17

Photo No. 6-148

Legal Land Owner Mrs. O. B. Lovely Address Hamilton

Operator Melvin Bartz Address

Water is delivered by:— 1. Private System; 2. Ditch Company; 3. State Project; 4. Federal Project; 5. Irrigation District

App. No. Decree No.	NAME OF APPROPRIATOR TO WHOM DECREED	NAME OF STREAM	Date App. Date Priority	Miner's Inches	In Use	NAME OF DITCH (Water Delivered By)	No.	R/F	Present Irr. Acres	Irrigable Acres
See Deadman's Basin Project								R		40

NOTE: R—Denotes Regular Irrigation. F—Flood Irrigation.

Adequate Supply: Yes..... No..... Explain.....

Remarks.....

.....River Basin.....

Also in: Plat No..... Twp..... Rge.....	Plat No..... Twp..... Rge.....	Plat No..... Twp..... Rge.....
Plat No..... Twp..... Rge.....	Plat No..... Twp..... Rge.....	Plat No..... Twp..... Rge.....

Information From:
Field Survey

6	5	4	3	2	1
7	8	9	10	11	12
18	17	16	15	14	13
19	20	21	22	23	24
30	29	28	27	26	25
31	32	33	34	35	36

Land Ownership.....

F-1-A—5M—

County Golden Valley

Farm Checked: Date

By

STATE OF MONTANA
STATE ENGINEERS OFFICE
Water Resources Survey

T 7N R 19E Plat No. 17

Photo No. 6-148

Legal Land Owner Thomas F. McCoy Address Oakland, Calif

Operator none Address

Water is delivered by:— 1. Private System; 2. Ditch Company; 3. State Project; 4. Federal Project; 5. Irrigation District

App. No. Decree No.	NAME OF APPROPRIATOR TO WHOM DECREED	NAME OF STREAM	Date App. Date Priority	Miner's Inches	In Use	NAME OF DITCH (Water Delivered By)	No.	R/F	Present Irr. Acres	Irrigable Acres
See Deadman's Basin Project								R		1.50

NOTE: R—Denotes Regular Irrigation. F—Flood Irrigation.

Adequate Supply: Yes..... No..... Explain.....

Remarks.....

.....River Basin.....

Also in: Plat No. Twp. Rge.	Plat No. Twp. Rge.	Plat No. Twp. Rge.
Plat No. Twp. Rge.	Plat No. Twp. Rge.	Plat No. Twp. Rge.

Information From:

Field Survey

6	5	4	3	2	1
7	8	9	10	11	12
18	17	16	15	14	13
19	20	21	22	23	24
30	29	28	27	26	25
31	32	33	34	35	36

Land Ownership.....

F-1-A-5M-

County Golden Valley

Farm Checked: Date

By

STATE OF MONTANA
STATE ENGINEERS OFFICE
Water Resources Survey

T. 7N R. 19E Plat No. 17

Photo No. 6-147

Legal Land Owner J. Minnemann Address Barber

Operator Melvin Bartz Address

Water is delivered by:— 1. Private System; 2. Ditch Company; 3. State Project; 4. Federal Project; 5. Irrigation District

App. No. Decree No.	NAME OF APPROPRIATOR TO WHOM DECREED	NAME OF STREAM	Date App. Date Priority	Miner's Inches	In Use	NAME OF DITCH (Water Delivered By)	No.	R/F	Present Irr. Acres	Irrigable Acres
See Deadman's Basin Project								R		85

NOTE: R—Denotes Regular Irrigation. F—Flood Irrigation.

Adequate Supply: Yes..... No..... Explain

Remarks

River Basin

Also in: Plat No. Twp. Rge.	Plat No. Twp. Rge.	Plat No. Twp. Rge.
Plat No. Twp. Rge.	Plat No. Twp. Rge.	Plat No. Twp. Rge.

Information From:
Field Survey

6	5	4	3	2	1
7	8	9	10	11	12
18	17	16	15	14	13
19	20	21	22	23	24
30	29	28	27	26	25
31	32	33	34	35	36

Land Ownership _____

_____

_____

F-1-A—5M—

County Golden Valley

Farm Checked: Date

By

STATE OF MONTANA
STATE ENGINEERS OFFICE
Water Resources Survey

T 7N R 19E Plat No. 17

Photo No. 6-102,147,148

Legal Land Owner Marie Minnemann Address Barber

Operator J. R. Sterling Address

Water is delivered by:— 1. Private System; 2. Ditch Company; 3. State Project; 4. Federal Project; 5. Irrigation District

App. No. Decree No.	NAME OF APPROPRIATOR TO WHOM DECREED	NAME OF STREAM	Date App. Date Priority	Miner's Inches	In Use	NAME OF DITCH (Water Delivered By)	No.	R/F	Present Irr. Acres	Irrigable Acres
See Deadman's Basin Project								R		620

NOTE: R—Denotes Regular Irrigation. F—Flood Irrigation.

Adequate Supply: Yes..... No..... Explain.....

Remarks.....

.....River Basin.....

Also in: Plat No. Twp. Rge.	Plat No. Twp. Rge.	Plat No. Twp. Rge.
Plat No. Twp. Rge.	Plat No. Twp. Rge.	Plat No. Twp. Rge.

Information From:
Field Survey



Land Ownership

F-1-A—5M—

County Golden Valley

Farm Checked: Date

By

STATE OF MONTANA
STATE ENGINEERS OFFICE
Water Resources Survey

T 7N R 19E Plat No. 17

Photo No. 6-102, 103, 147

Legal Land Owner Montana, State of Address

Operator none Address

Water is delivered by:— 1. Private System; 2. Ditch Company; 3. State Project; 4. Federal Project; 5. Irrigation District

App. No. Decree No.	NAME OF APPROPRIATOR TO WHOM DECREED	NAME OF STREAM	Date App. Date Priority	Miner's Inches	In Use	NAME OF DITCH (Water Delivered By)	No.	R/F	Present Irr. Acres	Irrigable Acres
See Deadman's Basin Project								R		800

NOTE: R—Denotes Regular Irrigation. F—Flood Irrigation.

Adequate Supply: Yes..... No..... Explain

Remarks

River Basin

Also in: Plat No. Twp. Rge.	Plat No. Twp. Rge.	Plat No. Twp. Rge.
Plat No. Twp. Rge.	Plat No. Twp. Rge.	Plat No. Twp. Rge.

Information From:

Field Survey

6	5	4	3	2	1
7	8	9	10	11	12
18	17	16	15	14	13
19	20	21	22	23	24
30	29	28	27	26	25
31	32	33	34	35	36

Land Ownership.....

F-1-A—5M—

County Golden Valley

Farm Checked: Date

By

STATE OF MONTANA
STATE ENGINEERS OFFICE
Water Resources Survey

T. 7N R. 19E Plat No.

Photo No. 6-102

Legal Land Owner Norman Moody Address Livingston

Operator none Address

Water is delivered by:— 1. Private System; 2. Ditch Company; 3. State Project; 4. Federal Project; 5. Irrigation Dis

App. No. Decree No.	NAME OF APPROPRIATOR TO WHOM DECREED	NAME OF STREAM	Date App. Date Priority	Miner's Inches	In Use	NAME OF DITCH (Water Delivered By)	No.	R/F	Present Irr. Acres
See Deadman's Basin Project								R	

NOTE: R—Denotes Regular Irrigation. F—Flood Irrigation.

Adequate Supply: Yes..... No..... Explain.....

Remarks.....

.....River Basin.....

Also in: Plat No..... Twp..... Rge.....	Plat No..... Twp..... Rge.....	Plat No..... Twp..... Rge.....
Plat No..... Twp..... Rge.....	Plat No..... Twp..... Rge.....	Plat No..... Twp..... Rge.....

Information From:
Field Survey

6	5	4	3	2	1
7	8	9	10	11	12
18	17	16	15	14	13
19	20	21	22	23	24
30	29	28	27	26	25
31	32	33	34	35	36

Land Ownership

F-1-A-5M—

County Golden Valley

Farm Checked: Date

By

STATE OF MONTANA
STATE ENGINEERS OFFICE
Water Resources Survey

T 7N R 19E Plat I

Photo No. 6-148

Legal Land Owner Dell Morganedge Address Dayton, Oregon

Operator none Address

Water is delivered by:— 1. Private System; 2. Ditch Company; 3. State Project; 4. Federal Project; 5. Irrigation

App. No. Decree No.	NAME OF APPROPRIATOR TO WHOM DECREED	NAME OF STREAM	Date App. Date Priority	Miner's Inches	In Use	NAME OF DITCH (Water Delivered By)	No.	R/F	Present Irr. Acre
See Deadman's Basin Project								R	

NOTE: R—Denotes Regular Irrigation. F—Flood Irrigation.

Adequate Supply: Yes..... No..... Explain

Remarks

River Basin

Also in: Plat No. Twp. Rge.	Plat No. Twp. Rge.	Plat No. Twp. Rge.
Plat No. Twp. Rge.	Plat No. Twp. Rge.	Plat No. Twp. Rge.

Information From: Field Survey

6	5	4	3	2	1
7	8	9	10	11	12
18	17	16	15	14	13
19	20	21	22	23	24
30	29	28	27	26	25
31	32	33	34	35	36

Land Ownership.....

.....

.....

F-1-A—5M—

County Golden Valley

Farm Checked: Date

By

STATE OF MONTANA
STATE ENGINEERS OFFICE
Water Resources Survey

T 7N R 19E Pla

Photo No. 6-147

Legal Land Owner Joseph Belkholm Address Oglvie, Minn.

Operator R. L. Bruner Address

Water is delivered by:— 1. Private System; 2. Ditch Company; 3. State Project; 4. Federal Project; 5. Irrigat

App. No. Decree No.	NAME OF APPROPRIATOR TO WHOM DECREED	NAME OF STREAM	Date App. Date Priority	Miner's Inches	In Use	NAME OF DITCH (Water Delivered By)	No.	R/F	Pre Irr.
see Deadman's Basin Canal system								R	

NOTE: R—Denotes Regular Irrigation. F—Flood Irrigation.

Adequate Supply: Yes..... No..... Explain.....

Remarks.....

.....River Basin.....

Also in: Plat No. Twp. Rge.	Plat No. Twp. Rge.	Plat No. Twp. Rge.
Plat No. Twp. Rge.	Plat No. Twp. Rge.	Plat No. Twp. Rge.

Information From:
~~xxxxx~~ Field Sur

6	5	4	3	2	1
7	8	9	10	11	12
18	17	16	15	14	13
19	20	21	22	23	24
30	29	28	27	26	25
31	32	33	34	35	36

Land Ownership

F-1-A—5M—

County Golden Valley

Farm Checked: Date

By

STATE OF MONTANA
STATE ENGINEERS OFFICE
Water Resources Survey

T. 7N R. 19E Plat No.

Photo No. 6-148

Legal Land Owner Jessie E. Bramblett Address East Beggs, California

Operator J. R. Sterling Address

Water is delivered by:— 1. Private System; 2. Ditch Company; 3. State Project; 4. Federal Project; 5. Irrigation Dist

App. No. Decree No.	NAME OF APPROPRIATOR TO WHOM DECREED	NAME OF STREAM	Date App. Date Priority	Miner's Inches	In Use	NAME OF DITCH (Water Delivered By)	No.	R/F	Present Irr. Acres	Ir
SEE DEADMAN'S BASIN CANAL PROJECT								R		

NOTE: R—Denotes Regular Irrigation. F—Flood Irrigation.

Adequate Supply: Yes..... No..... Explain.....

Remarks.....

.....River Basin.....

Also in: Plat No. Twp. Rge.	Plat No. Twp. Rge.	Plat No. Twp. Rge.
Plat No. Twp. Rge.	Plat No. Twp. Rge.	Plat No. Twp. Rge.

Information From:
Field Survey

6	5	4	3	2	1
7	8	9	10	11	12
18	17	16	15	14	13
19	20	21	22	23	24
30	29	28	27	26	25
31	32	33	34	35	36

Land Ownership.....

F-1-A-5M-

County Golden Valley

Farm Checked: Date

By

STATE OF MONTANA
STATE ENGINEERS OFFICE
Water Resources Survey

T 7N R 19E Plat No.

Photo No. 6-147,148

Legal Land Owner Harry F. Cahoon Address Vallejo, Calif.

Operator no operator Address

Water is delivered by:— 1. Private System; 2. Ditch Company; 3. State Project; 4. Federal Project; 5. Irrigation Di

App. No. Decree No.	NAME OF APPROPRIATOR TO WHOM DECREED	NAME OF STREAM	Date App. Date Priority	Miner's Inches	In Use	NAME OF DITCH (Water Delivered By)	No.	R/F	Present Irr. Acres
See Deadman's Basin Project								R	

NOTE: R—Denotes Regular Irrigation. F—Flood Irrigation.

Adequate Supply: Yes..... No..... Explain

Remarks

River Basin

Also in: Plat No. Twp. Rge.	Plat No. Twp. Rge.	Plat No. Twp. Rge.
Plat No. Twp. Rge.	Plat No. Twp. Rge.	Plat No. Twp. Rge.

Information From:
Field Survey

6	5	4	3	2	1
7	8	9	10	11	12
18	17	16	15	14	13
19	20	21	22	23	24
30	29	28	27	26	25
31	32	33	34	35	36

Land Ownership.....

F-1-A—5M—

County Golden Valley

Farm Checked: Date

By

STATE OF MONTANA
STATE ENGINEERS OFFICE
Water Resources Survey

T 7N R 19E Plat

Photo No. 6-147

Legal Land Owner Lorene Cory Address Ryegate

Operator Address

Water is delivered by:— 1. Private System; 2. Ditch Company; 3. State Project; 4. Federal Project; 5. Irrigatio

App. No. Decree No.	NAME OF APPROPRIATOR TO WHOM DECREED	NAME OF STREAM	Date App. Date Priority	Miner's Inches	In Use	NAME OF DITCH (Water Delivered By)	No.	R/F	Prese Irr. Ac
See Deadman's Basin Project								R	

NOTE: R—Denotes Regular Irrigation. F—Flood Irrigation.

Adequate Supply: Yes No Explain

Remarks

River Basin

Also in: Plat No. Twp. Rge.	Plat No. Twp. Rge.	Plat No. Twp. Rge.
Plat No. Twp. Rge.	Plat No. Twp. Rge.	Plat No. Twp. Rge.

Information From: Field Survey

6	5	4	3	2	1
7	8	9	10	11	12
18	17	16	15	14	13
19	20	21	22	23	24
30	29	28	27	26	25
31	32	33	34	35	36

Land Ownership

F-1-A—5M—

County Golden Valley

Farm Checked: Date

By

STATE OF MONTANA
STATE ENGINEERS OFFICE
Water Resources Survey

T 7N R 19E Plat No. 17

Photo No. 6-147

Legal Land Owner W. V. Drake Address Lynwood, Calif.

Operator no operator Address

Water is delivered by:— 1. Private System; 2. Ditch Company; 3. State Project; 4. Federal Project; 5. Irrigation District

App. No. Decree No.	NAME OF APPROPRIATOR TO WHOM DECREED	NAME OF STREAM	Date App. Date Priority	Miner's Inches	In Use	NAME OF DITCH (Water Delivered By)	No.	R/F	Present Irr. Acres	Irrigat Acre
See Deadman's Basin Project								R		150

NOTE: R—Denotes Regular Irrigation. F—Flood Irrigation.

Adequate Supply: Yes..... No..... Explain

Remarks

River Basin

Also in: Plat No. Twp. Rge.	Plat No. Twp. Rge.	Plat No. Twp. Rge.
Plat No. Twp. Rge.	Plat No. Twp. Rge.	Plat No. Twp. Rge.

Information From:

Field Survey

6	5	4	3	2	1
7	8	9	10	11	12
18	17	16	15	14	13
19	20	21	22	23	24
30	29	28	27	26	25
31	32	33	34	35	36

Land Ownership.....

F-1-A—5M—

County Golden Valley

Farm Checked: Date

By

STATE OF MONTANA
STATE ENGINEERS OFFICE
Water Resources Survey

T 7N R 19E Plat No. 17

Photo No. 6-147

Legal Land Owner Melvina Ferguson Address Barber

Operator Address

Water is delivered by:— 1. Private System; 2. Ditch Company; 3. State Project; 4. Federal Project; 5. Irrigation Distric

App. No. Decree No.	NAME OF APPROPRIATOR TO WHOM DECREED	NAME OF STREAM	Date App. Date Priority	Miner's Inches	In Use	NAME OF DITCH (Water Delivered By)	No.	R/F	Present Irr. Acres	Irrig Ac
See Deadman's Basin Project								R		90

NOTE: R—Denotes Regular Irrigation. F—Flood Irrigation.

Adequate Supply: Yes..... No..... Explain

Remarks

River Basin

Also in: Plat No..... Twp..... Rge.....	Plat No..... Twp..... Rge.....	Plat No..... Twp..... Rge.....
Plat No..... Twp..... Rge.....	Plat No..... Twp..... Rge.....	Plat No..... Twp..... Rge.....

Information From:
Field Survey

6	5	4	3	2	1
7	8	9	10	11	12
18	17	16	15	14	13
19	20	21	22	23	24
30	29	28	27	26	25
31	32	33	34	35	36

Land Ownership.....

F-1-A-5M-

County Golden Valley

Farm Checked: Date

By

STATE OF MONTANA
STATE ENGINEERS OFFICE
Water Resources Survey

T 7N R 19E Plat No. 1

Photo No. 6-148

Legal Land Owner Chas. W. Frederickson Address Spokane, Washington

Operator J. R. Sterling Address

Water is delivered by:— 1. Private System; 2. Ditch Company; 3. State Project; 4. Federal Project; 5. Irrigation Distr

App. No. Decree No.	NAME OF APPROPRIATOR TO WHOM DECREED	NAME OF STREAM	Date App. Date Priority	Miner's Inches	In Use	NAME OF DITCH (Water Delivered By)	No.	R/F	Present Irr. Acres	Irr A
See Deadman's Basin Project								R		

NOTE: R—Denotes Regular Irrigation. F—Flood Irrigation.

Adequate Supply: Yes..... No..... Explain

Remarks

River Basin

Also in: Plat No. Twp. Rge.	Plat No. Twp. Rge.	Plat No. Twp. Rge.
Plat No. Twp. Rge.	Plat No. Twp. Rge.	Plat No. Twp. Rge.

Information From:
Field Survey

6	5	4	3	2	1
7	8	9	10	11	12
18	17	16	15	14	13
19	20	21	22	23	24
30	29	28	27	26	25
31	32	33	34	35	36

Land Ownership.....

F-1-A—5M—

County Golden Valley

Farm Checked: Date

By

STATE OF MONTANA
STATE ENGINEERS OFFICE
Water Resources Survey

T 7N R 19E Plat No

Photo No 6-148

Legal Land Owner T. D. Hayes & Norman Moody Address Livingston

Operator Melvin Bartz Address

Water is delivered by:— 1. Private System; 2. Ditch Company; 3. State Project; 4. Federal Project; 5. Irrigation D

App. No. Decree No.	NAME OF APPROPRIATOR TO WHOM DECREED	NAME OF STREAM	Date App. Date Priority	Miner's Inches	In Use	NAME OF DITCH (Water Delivered By)	No.	R/F	Present Irr. Acres
See Deadman;s Basin Project								R	

NOTE: R—Denotes Regular Irrigation. F—Flood Irrigation.

Adequate Supply: Yes..... No..... Explain.....

Remarks.....

.....River Basin.....

Also in: Plat No..... Twp..... Rge.....	Plat No..... Twp..... Rge.....	Plat No..... Twp..... Rge.....
Plat No..... Twp..... Rge.....	Plat No..... Twp..... Rge.....	Plat No..... Twp..... Rge.....

Information From:
Field Survey

6	5	4	3	2	1
7	8	9	10	11	12
18	17	16	15	14	13
19	20	21	22	23	24
30	29	28	[illegible]	26	25
31	32	33	34	35	36

Land Ownership

F-1-A-5M-

County Golden Valley

Farm Checked: Date

By

STATE OF MONTANA
STATE ENGINEERS OFFICE
Water Resources Survey

T 7N R 19E Pl

Photo No. 6-148

Legal Land Owner Con A. Lacock Address Seattle, Washington

Operator Address

Water is delivered by:— 1. Private System; 2. Ditch Company; 3. State Project; 4. Federal Project; 5. Irrigat

App. No. Decree No.	NAME OF APPROPRIATOR TO WHOM DECREED	NAME OF STREAM	Date App. Date Priority	Miner's Inches	In Use	NAME OF DITCH (Water Delivered By)	No.	R/F	Pre Irr.
See Deadman;s Basin Project								R	

NOTE: R—Denotes Regular Irrigation. F—Flood Irrigation.

Adequate Supply: Yes..... No..... Explain.....

Remarks.....

River Basin

Also in: Plat No. Twp. Rge.	Plat No. Twp. Rge.	Plat No. Twp. Rge.
Plat No. Twp. Rge.	Plat No. Twp. Rge.	Plat No. Twp. Rge.

Information From: Field Survey

6	5	4	3	2	1
7	8	9	10	11	12
18	17	16	15	14	13
19	20	21	22	23	24
30	29	28	27	26	25
31	32	33	34	35	36

Land Ownership

F-1-A—5M—

County Golden Valley

Farm Checked: Date

By

STATE OF MONTANA
STATE ENGINEERS OFFICE
Water Resources Survey

T. 7N R. 19E Plat

Photo No. 6-147

Legal Land Owner Carl A. Larson Address Cannon Fall, Minn.

Operator Melvin Bartz Address

Water is delivered by:— 1. Private System; 2. Ditch Company; 3. State Project; 4. Federal Project; 5. Irrigatio

App. No. Decree No.	NAME OF APPROPRIATOR TO WHOM DECREED	NAME OF STREAM	Date App. Date Priority	Miner's Inches	In Use	NAME OF DITCH (Water Delivered By)	No.	R/F	Prese Irr. A
See Deadman's Canal Project								R	

NOTE: R—Denotes Regular Irrigation. F—Flood Irrigation.

Adequate Supply: Yes..... No..... Explain.....

Remarks.....

.....River Basin.....

Also in: Plat No..... Twp..... Rge.....	Plat No..... Twp..... Rge.....	Plat No..... Twp..... Rge.....
Plat No..... Twp..... Rge.....	Plat No..... Twp..... Rge.....	Plat No..... Twp..... Rge.....

Information From: Field Survey

6	5	4	3	2	1
7	8	9	10	11	12
18	17	16	15	14	13
19	20	21	22	23	24
30	29	28	27	26	25
31	32	33	34	35	36

Land Ownership

F-1-A—5M-

County Golden Valley

Farm Checked: Date

By

STATE OF MONTANA
STATE ENGINEERS OFFICE
Water Resources Survey

T 7N R 19E Plat No. 17

Photo No. 6-147

Legal Land Owner Ralph E. Leigh Address Grand Forks, N.D.

Operator none Address

Water is delivered by:— 1. Private System; 2. Ditch Company; 3. State Project; 4. Federal Project; 5. Irrigation District

App. No. Decree No.	NAME OF APPROPRIATOR TO WHOM DECREED	NAME OF STREAM	Date App. Date Priority	Miner's Inches	In Use	NAME OF DITCH (Water Delivered By)	No.	R/F	Present Irr. Acres	Irriga Acre
See Deadman's Basin Project								R		19

NOTE: R—Denotes Regular Irrigation. F—Flood Irrigation.

Adequate Supply: Yes..... No..... Explain

Remarks

River Basin

Also in: Plat No. Twp. Rge.	Plat No. Twp. Rge.	Plat No. Twp. Rge.
Plat No. Twp. Rge	Plat No. Twp. Rge.	Plat No. Twp. Rge.

Information From:
Field Survey

6	5	4	3	2	1
7	8	9	10	11	12
18	17	16	15	14	13
19	20	21	22	23	24
30	29	28	27	26	25
31	32	33	34	35	36

Land Ownership.....

F-1-A—5M—

County Golden Valley

Farm Checked: Date

By

STATE OF MONTANA
STATE ENGINEERS OFFICE
Water Resources Survey

T. 7N R. 19E Plat No. 17

Photo No. 6-148

Legal Land Owner Guy Lovely Address Alberton, Montana

Operator Melvin Bartx Address

Water is delivered by:— 1. Private System; 2. Ditch Company; 3. State Project; 4. Federal Project; 5. Irrigation Distri

App. No. Decree No.	NAME OF APPROPRIATOR TO WHOM DECREED	NAME OF STREAM	Date App. Date Priority	Miner's Inches	In Use	NAME OF DITCH (Water Delivered By)	No.	R/F	Present Irr. Acres	Irrig Ac
See Deadman's Basin Project								R		1

NOTE: R—Denotes Regular Irrigation. F—Flood Irrigation.

Adequate Supply: Yes..... No..... Explain.....

Remarks.....

.....River Basin.....

Also in: Plat No..... Twp..... Rge.....	Plat No..... Twp..... Rge.....	Plat No..... Twp..... Rge.....
Plat No..... Twp..... Rge.....	Plat No..... Twp..... Rge.....	Plat No..... Twp..... Rge.....

Information From:
Field Survey

6	5	4	3	2	1
7	8	9	10	11	12
18	17	16	15	14	13
19	20	21	22	23	24
30	29	28	27	26	25
31	32	33	34	35	36

Land Ownership

F-1-A—SM—

County Golden Valley

Farm Checked: Date

By

STATE OF MONTANA
STATE ENGINEERS OFFICE
Water Resources Survey

T. 7N R. 19E. Plat No

Photo No. 6-148

Legal Land Owner Mannie Lovely Address

Operator none Address

Water is delivered by:— 1. Private System; 2. Ditch Company; 3. State Project; 4. Federal Project; 5. Irrigation D

App. No. Decree No.	NAME OF APPROPRIATOR TO WHOM DECREED	NAME OF STREAM	Date App. Date Priority	Miner's Inches	In Use	NAME OF DITCH (Water Delivered By)	No.	R/F	Present Irr. Acres
See Deadman's Basin Project								R	

NOTE: R—Denotes Regular Irrigation. F—Flood Irrigation.

Adequate Supply: Yes..... No..... Explain

Remarks

River Basin

Also in: Plat No. Twp. Rge.	Plat No. Twp. Rge.	Plat No. Twp. Rge.
Plat No. Twp. Rge.	Plat No. Twp. Rge.	Plat No. Twp. Rge.

Information From:
Field Survey



Land Ownership

F-1-A—5M—

County Golden Valley

Farm Checked: Date

By

STATE OF MONTANA
STATE ENGINEERS OFFICE
Water Resources Survey

T. 7N R. 19E Plat No.

Photo No. 6-148

Legal Land Owner Mrs. O. B. Lovely Address Hamilton

Operator Melvin Bartz Address

Water is delivered by:— 1. Private System; 2. Ditch Company; 3. State Project; 4. Federal Project; 5. Irrigation Dis

App. No. Decree No.	NAME OF APPROPRIATOR TO WHOM DECREED	NAME OF STREAM	Date App. Date Priority	Miner's Inches	In Use	NAME OF DITCH (Water Delivered By)	No.	R/F	Present Irr. Acres	I
See Deadman's Basin Project								R		

NOTE: R—Denotes Regular Irrigation. F—Flood Irrigation.

Adequate Supply: Yes..... No..... Explain.....

Remarks.....

River Basin.....

Also in: Plat No. Twp. Rge.	Plat No. Twp. Rge.	Plat No. Twp. Rge.
Plat No. Twp. Rge.	Plat No. Twp. Rge.	Plat No. Twp. Rge.

Information From:
Field Survey

6	5	4	3	2	1
7	8	9	10	11	12
18	17	16	15	14	13
19	20	21	22	23	24
30	29	28	27	26	25
31	32	33	34	35	36

Land Ownership

F-1-A—5M—

County Golden Valley=

Farm Checked: Date

By

STATE OF MONTANA
STATE ENGINEERS OFFICE
Water Resources Survey

T 7N R 19E Plat

Photo No. 6-148

Legal Land Owner Thomas F. McCoy Address Oakland, Calif

Operator none Address

Water is delivered by:— 1. Private System; 2. Ditch Company; 3. State Project; 4. Federal Project; 5. Irrigation

App. No. Decree No.	NAME OF APPROPRIATOR TO WHOM DECREED	NAME OF STREAM	Date App. Date Priority	Miner's Inches	In Use	NAME OF DITCH (Water Delivered By)	No.	R/F	Present Irr. Acre
See Deadman's Basin Project								R	

NOTE: R—Denotes Regular Irrigation. F—Flood Irrigation.

Adequate Supply: Yes No Explain

Remarks

River Basin

Also in: Plat No. Twp. Rge.	Plat No. Twp. Rge.	Plat No. Twp. Rge.
Plat No. Twp. Rge.	Plat No. Twp. Rge.	Plat No. Twp. Rge.

Information From:
Field Survey

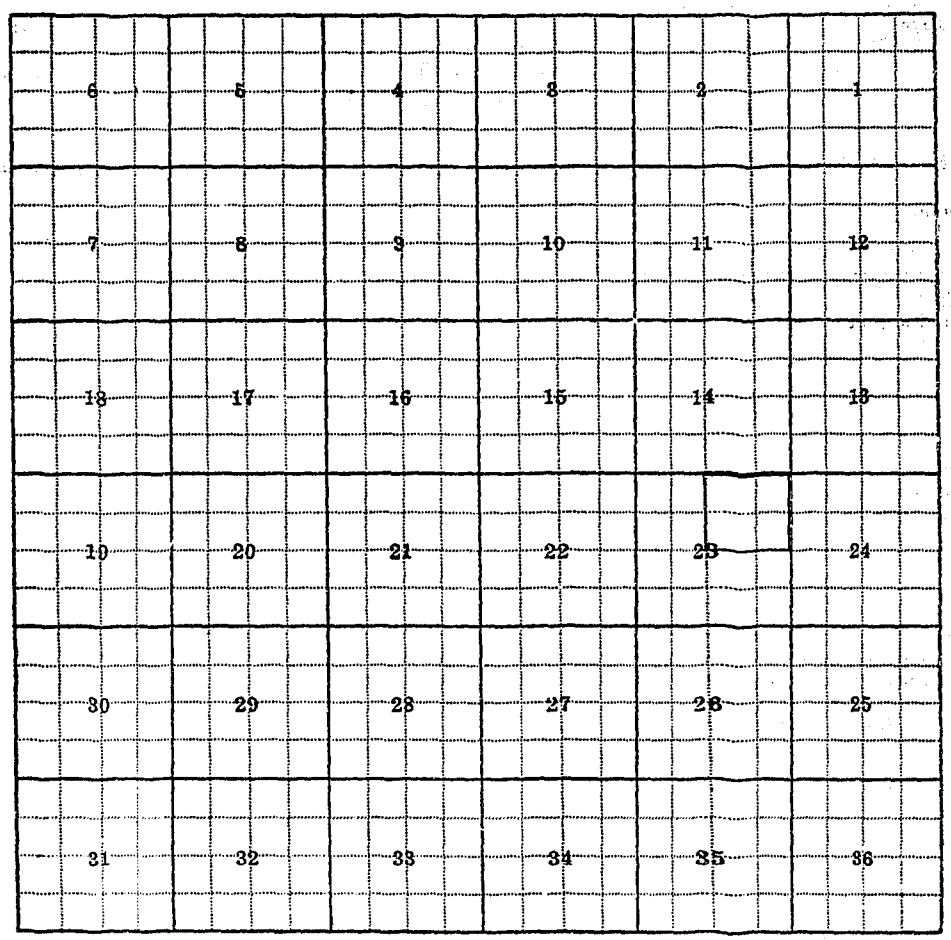

Land Ownership

F-1-A—5M—

County Golden Valley

Farm Checked: Date

By

STATE OF MONTANA
STATE ENGINEERS OFFICE
Water Resources Survey

T 7N R 19E Plat

Photo No. 6-147

Legal Land Owner J. Minnemann Address Barber

Operator Melvin Bartz Address

Water is delivered by:— 1. Private System; 2. Ditch Company; 3. State Project; 4. Federal Project; 5. Irrigatio

App. No. Decree No.	NAME OF APPROPRIATOR TO WHOM DECREED	NAME OF STREAM	Date App. Date Priority	Miner's Inches	In Use	NAME OF DITCH (Water Delivered By)	No.	R/F	Prese Irr. Ac
See Deadman's Basin Project								R	

NOTE: R—Denotes Regular Irrigation. F—Flood Irrigation.

Adequate Supply: Yes..... No..... Explain.....

Remarks.....

River Basin

Also in: Plat No. Twp. Rge.	Plat No. Twp. Rge.	Plat No. Twp. Rge.
Plat No. Twp. Rge.	Plat No. Twp. Rge.	Plat No. Twp. Rge.

Information From: Field Survey

6	5	4	3	2	1
7	8	9	10	11	12
18	17	16	15	14	13
19	20	21	22	23	24
30	29	28	27	26	25
31	32	33	34	35	36

Land Ownership.....

F-1-A—5M—

County Golden Valley

Farm Checked: Date

By

STATE OF MONTANA
STATE ENGINEERS OFFICE
Water Resources Survey

T 7N R 19E Plat No. 1

Photo No. 6-102,147,148

Legal Land Owner Marie Minnemann Address Barber

Operator J. R. Sterling Address

Water is delivered by:— 1. Private System; 2. Ditch Company; 3. State Project; 4. Federal Project; 5. Irrigation Distri

App. No. Decree No.	NAME OF APPROPRIATOR TO WHOM DECREED	NAME OF STREAM	Date App. Date Priority	Miner's Inches	In Use	NAME OF DITCH (Water Delivered By)	No.	R/F	Present Irr. Acres	Irrig Ac
See Deadman's Basin Project								R		6

NOTE: R—Denotes Regular Irrigation. F—Flood Irrigation.

Adequate Supply: Yes..... No..... Explain

Remarks

River Basin

Also in: Plat No..... Twp..... Rge.....	Plat No..... Twp..... Rge.....	Plat No..... Twp..... Rge.....
Plat No..... Twp..... Rge.....	Plat No..... Twp..... Rge.....	Plat No..... Twp..... Rge.....

Information From:
Field Survey

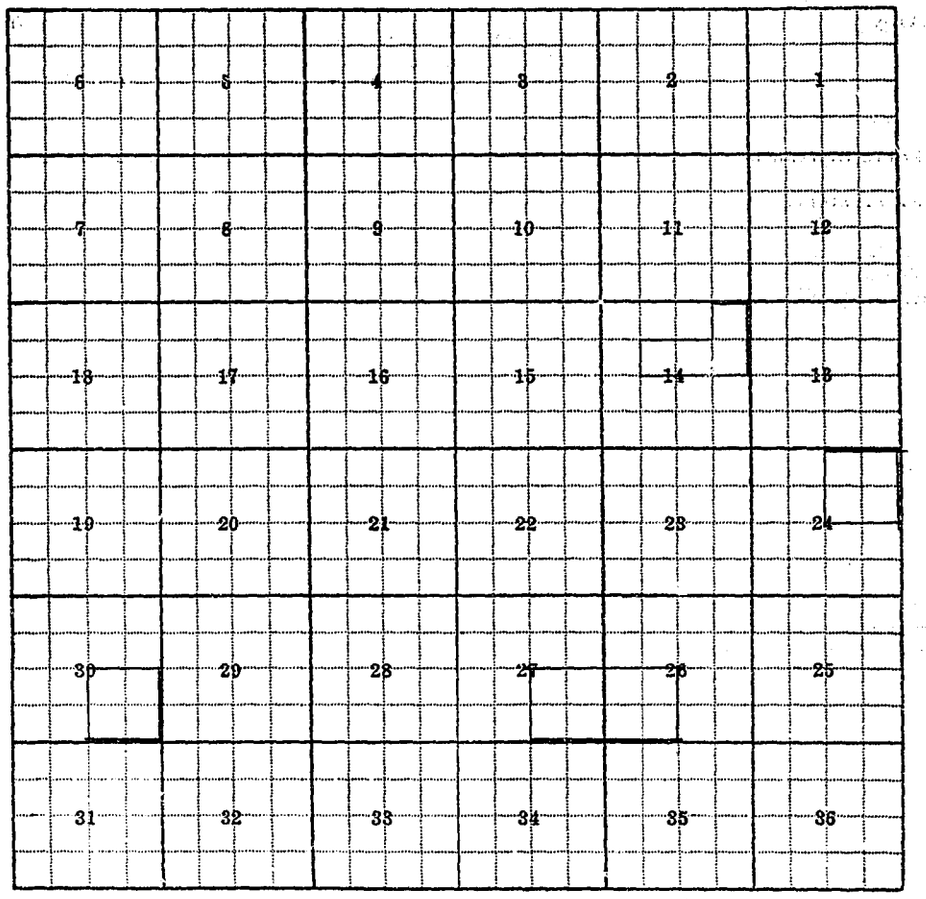

Land Ownership.....

F-1-A—5M—

County Golden Valley

Farm Checked: Date

By

STATE OF MONTANA
STATE ENGINEERS OFFICE
Water Resources Survey

T 7N R 19E Plat No. 17

Photo No. 6-102, 103, 147

Legal Land Owner Montana, State of Address

Operator none Address

Water is delivered by:— 1. Private System; 2. Ditch Company; 3. State Project; 4. Federal Project; 5. Irrigation Distric

App. No. Decree No.	NAME OF APPROPRIATOR TO WHOM DECREED	NAME OF STREAM	Date App. Date Priority	Miner's Inches	In Use	NAME OF DITCH (Water Delivered By)	No.	R/F	Present Irr. Acres	Irrig Acr
See Deadman's Basin Project								R		80

NOTE: R—Denotes Regular Irrigation. F—Flood Irrigation.

Adequate Supply: Yes..... No..... Explain.....

Remarks.....

.....River Basin.....

Also in: Plat No. Twp. Rge.	Plat No. Twp. Rge.	Plat No. Twp. Rge.
Plat No. Twp. Rge.	Plat No. Twp. Rge.	Plat No. Twp. Rge.

Information From:

Field Survey

6	5	4	3	2	1
7	8	9	10	11	12
18	17	16	15	14	13
19	20	21	22	23	24
30	29	28	27	26	25
31	32	33	34	35	36

Land Ownership

F-1 A—5M—

County Golden Valley

Farm Checked: Date

By

STATE OF MONTANA
STATE ENGINEERS OFFICE
Water Resources Survey

T 7N R 19E Plat No. 17

Photo No. 6-102

Legal Land Owner Norman Moody Address Livingston

Operator none Address

Water is delivered by:— 1. Private System; 2. Ditch Company; 3. State Project; 4. Federal Project; 5. Irrigation District

App. No. Decree No.	NAME OF APPROPRIATOR TO WHOM DECREED	NAME OF STREAM	Date App. Date Priority	Miner's Inches	In Use	NAME OF DITCH (Water Delivered By)	No.	R/F	Present Irr. Acres	Irriga Acr
See Deadman's Basin Project								R		55

NOTE: R—*Denotes Regular Irrigation.* F—*Flood Irrigation.*

Adequate Supply: Yes..... No..... Explain

Remarks

River Basin

Also in: Plat No. Twp. Rge.	Plat No. Twp. Rge.	Plat No. Twp. Rge.
Plat No. Twp. Rge.	Plat No. Twp. Rge.	Plat No. Twp. Rge.

Information From:
Field Survey

6	5	4	3	2	1
7	8	9	10	11	12
18	17	16	15	14	13
19	20	21	22	23	24
30	29	28	27	26	25
31	32	33	34	35	36

Land Ownership.....

F-1-A—5M—

County Golden Valley

Farm Checked: Date

By

STATE OF MONTANA
STATE ENGINEERS OFFICE
Water Resources Survey

T 7N R 19E Plat No.

Photo No. 6-148

Legal Land Owner Dell Morganedge Address Dayton, Oregon

Operator none Address

Water is delivered by:— 1. Private System; 2. Ditch Company; 3. State Project; 4. Federal Project; 5. Irrigation Dist

App. No. Decree No.	NAME OF APPROPRIATOR TO WHOM DECREED	NAME OF STREAM	Date App. Date Priority	Miner's Inches	In Use	NAME OF DITCH (Water Delivered By)	No.	R/F	Present Irr. Acres	Ir
See Deadman's Basin Project								R		

NOTE: R—Denotes Regular Irrigation. F—Flood Irrigation.

Adequate Supply: Yes..... No..... Explain.....

Remarks.....

.....River Basin.....

Also in: Plat No. Twp. Rge.	Plat No. Twp. Rge.	Plat No. Twp. Rge.
Plat No. Twp. Rge.	Plat No. Twp. Rge.	Plat No. Twp. Rge.

Information From:
Field Survey

6	5	4	3	2	1
7	8	9	10	11	12
18	17	16	15	14	13
19	20	21	22	23	24
30	29	28	27	26	25
31	32	33	34	35	36

Land Ownership.....

.....

.....

F-1-A-5M-

County Golden Valley

Farm Checked: Date

By

STATE OF MONTANA
STATE ENGINEERS OFFICE
Water Resources Survey

T 7N R 19E Plat

Photo No. 6-148

Legal Land Owner W. P. Nelson Address Roundup

Operator J. R. Sterling Address

Water is delivered by:— 1. Private System; 2. Ditch Company; 3. State Project; 4. Federal Project; 5. Irrigatio

App. No. Decree No.	NAME OF APPROPRIATOR TO WHOM DECREED	NAME OF STREAM	Date App. Date Priority	Miner's Inches	In Use	NAME OF DITCH (Water Delivered By)	No.	R/F	Preser Irr. Ac
See Deadman's Basin Project								R	

NOTE: R—Denotes Regular Irrigation. F—Flood Irrigation.

Adequate Supply: Yes..... No..... Explain.....

Remarks.....

River Basin

Also in: Plat No. Twp. Rge.	Plat No. Twp. Rge.	Plat No. Twp. Rge.
Plat No. Twp. Rge.	Plat No. Twp. Rge.	Plat No. Twp. Rge.

Information From: Field Survey

6	5	4	3	2	1
7	8	9	10	11	12
18	17	16	15	14	13
19	20	21	22	23	24
30	29	28	27	26	25
31	32	33	34	35	36

Land Ownership.....

.....

.....

F-1-A—5M—

County Golden Valley

Farm Checked: Date

By

STATE OF MONTANA
STATE ENGINEERS OFFICE
Water Resources Survey

T 7N R 19E Plat

Photo No. 6-147

Legal Land Owner Northern Pacific Railroad C/O Elmer Eklund Address Barber

Operator Elmer Eklund Address

Water is delivered by:— 1. Private System; 2. Ditch Company; 3. State Project; 4. Federal Project; 5. Irrigatior

App. No. Decree No.	NAME OF APPROPRIATOR TO WHOM DECREED	NAME OF STREAM	Date App. Date Priority	Miner's Inches	In Use	NAME OF DITCH (Water Delivered By)	No.	R/F	Presen Acr
See Deadman's Basin Project								R	

NOTE: R—Denotes Regular Irrigation. F—Flood Irrigation.

Adequate Supply: Yes..... No..... Explain.....

Remarks.....

River Basin.....

Also in: Plat No..... Twp..... Rge.....	Plat No..... Twp..... Rge.....	Plat No..... Twp..... Rge.....
Plat No..... Twp..... Rge.....	Plat No..... Twp..... Rge.....	Plat No..... Twp..... Rge.....

Information From:
Field Survey

6	5	4	3	2	1
7	8	9	10	11	12
18	17	16	15	14	13
19	20	21	22	23	24
30	29	28	27	26	25
31	32	33	34	35	36

Land Ownership.....

F-1-A—5M—

County Golden Valley

Farm Checked: Date

By

STATE OF MONTANA
STATE ENGINEERS OFFICE
Water Resources Survey

T 7N R 19E Plat No. 17

Photo No. 6-147

Legal Land Owner Dorothea Smith Address Ryegate

Operator R. L. Bruner Address

Water is delivered by:— 1. Private System; 2. Ditch Company; 3. State Project; 4. Federal Project; 5. Irrigation District

App. No. Decree No.	NAME OF APPROPRIATOR TO WHOM DECREED	NAME OF STREAM	Date App. Date Priority	Miner's Inches	In Use	NAME OF DITCH (Water Delivered By)	No.	R/F	Present Irr. Acres	Irrigabl Acres
See Deadman's Basin Project								R		100

NOTE: R—Denotes Regular Irrigation. F—Flood Irrigation.

Adequate Supply: Yes..... No..... Explain.....

Remarks.....

River Basin

Also in: Plat No. Twp. Rge.	Plat No. Twp. Rge.	Plat No. Twp. Rge.
Plat No. Twp. Rge.	Plat No. Twp. Rge.	Plat No. Twp. Rge.

Information From:
Field Survey

6	5	4	3	2	1
7	8	9	10	11	12
18	17	16	15	14	13
19	20	21	22	23	24
30	29	28	27	26	25
31	32	33	34	35	36

Land Ownership.....

.....

.....

F-1-A—5M—

County Golden Valley

Farm Checked: Date

By

STATE OF MONTANA
STATE ENGINEERS OFFICE
Water Resources Survey

T 7N R 19E Plat No.

Photo No. 6-147

Legal Land Owner State Water Conservation Board Address

Operator none Address

Water is delivered by:— 1. Private System; 2. Ditch Company; 3. State Project; 4. Federal Project; 5. Irrigation Dis

App. No. Decree No.	NAME OF APPROPRIATOR TO WHOM DECREED	NAME OF STREAM	Date App. Date Priority	Miner's Inches	In Use	NAME OF DITCH (Water Delivered By)	No.	R/F	Present Irr. Acres	I
See Deadman's Basin Project								R		

NOTE: R—Denotes Regular Irrigation. F—Flood Irrigation.

Adequate Supply: Yes..... No..... Explain

Remarks

River Basin

Also in: Plat No. Twp. Rge.	Plat No. Twp. Rge.	Plat No. Twp. Rge.
Plat No. Twp. Rge.	Plat No. Twp. Rge.	Plat No. Twp. Rge.

Information From:
Field Survey

6	5	4	3	2	1
7	8	9	10	11	12
18	17	16	15	14	13
19	20	21	22	23	24
30	29	28	27	26	25
31	32	33	34	35	36

Land Ownership.....

F-1-A—5M—

County Golden Valley

Farm Checked: Date

By

STATE OF MONTANA
STATE ENGINEERS OFFICE
Water Resources Survey

T 7N R 19E Plat No. 17

Photo No. 6-148

Legal Land Owner Theo Unger etal Address Ryegate

Operator J. R. Sterling Address

Water is delivered by:— 1. Private System; 2. Ditch Company; 3. State Project; 4. Federal Project; 5. Irrigation Distri

App. No. Decree No.	NAME OF APPROPRIATOR TO WHOM DECREED	NAME OF STREAM	Date App. Date Priority	Miner's Inches	In Use	NAME OF DITCH (Water Delivered By)	No.	R/F	Present Irr. Acres	Irri Ac
See Deadman's Basin Project								R		1

NOTE: R—Denotes Regular Irrigation. F—Flood Irrigation.

Adequate Supply: Yes..... No..... Explain

Remarks

River Basin

Also in: Plat No. Twp. Rge.	Plat No. Twp. Rge.	Plat No. Twp. Rge.
Plat No. Twp. Rge.	Plat No. Twp. Rge.	Plat No. Twp. Rge.

Information From:
Field Survey

6	5	4	3	2	1
7	8	9	10	11	12
18	17	16	15	14	13
19	20	21	22	23	24
30	29	28	27	26	25
31	32	33	34	35	36

Land Ownership.....

F-1-A—5:1—

County Golden Valley

Farm Checked: Date

By

STATE OF MONTANA
STATE ENGINEERS OFFICE
Water Resources Survey

T 7N R 19E Flat No.

Photo No. 6-102

Legal Land Owner W. B. Willis Address Winifred

Operator Golden Valley County Address

Water is delivered by:— 1. Private System; 2. Ditch Company; 3. State Project; 4. Federal Project; 5. Irrigation Dist

App. No. Decree No.	NAME OF APPROPRIATOR TO WHOM DECREED	NAME OF STREAM	Date App. Date Priority	Miner's Inches	In Use	NAME OF DITCH (Water Delivered By)	No.	R/F	Present Irr. Acres	Ir
See Deadman's Basin Project								R		

NOTE: R—Denotes Regular Irrigation. F—Flood Irrigation.

Adequate Supply: Yes..... No..... Explain.....

Remarks.....

.....River Basin.....

Also in: Plat No. Twp. Rge.	Plat No. Twp. Rge.	Plat No. Twp. Rge.
Plat No. Twp. Rge.	Plat No. Twp. Rge.	Plat No. Twp. Rge.

Information From:

Field Survey

6	5	4	3	2	1
7	8	9	10	11	12
18	17	16	15	14	13
19	20	21	22	23	24
30	29	28	27	26	25
31	32	33	34	35	36

Land Ownership.....

F-1-A-5M-

County Golden Valley

Farm Checked: Date

By

STATE OF MONTANA
STATE ENGINEERS OFFICE
Water Resources Survey

T 7N R 19E Plat

Photo No. 6-147,148

Legal Land Owner U. E. Willson Address Ryegate

Operator none Address

Water is delivered by:— 1. Private System; 2. Ditch Company; 3. State Project; 4. Federal Project; 5. Irrigation

App. No. Decree No.	NAME OF APPROPRIATOR TO WHOM DECREED	NAME OF STREAM	Date App. Date Priority	Miner's Inches	In Use	NAME OF DITCH (Water Delivered By)	No.	R/F	Presen Irr. Acr
See Deadman's Basin Project								R	

NOTE: R—Denotes Regular Irrigation. F—Flood Irrigation.

Adequate Supply: Yes..... No..... Explain.....

Remarks.....

River Basin

Also in: Plat No. Twp. Rge.	Plat No. Twp. Rge.	Plat No. Twp. Rge.
Plat No. Twp. Rge.	Plat No. Twp. Rge.	Plat No. Twp. Rge.

Information From: Field Survey

6	5	4	3	2	1
7	8	9	10	11	12
18	17	16	15	14	13
19	20	21	22	23	24
30	29	28	27	26	25
31	32	33	34	35	36

Land Ownership

F-1-A—5M—

County Golden Valley

Farm Checked: Date

By J.C.

STATE OF MONTANA
STATE ENGINEERS OFFICE
Water Resources Survey

T 7N R 19E Pl

Photo No. 6-147

Legal Land Owner Ed Parkinson Address Ryegate

Operator J. E. Parkinson Address

Water is delivered by:— 1. Private System; 2. Ditch Company; 3. State Project; 4. Federal Project; 5. Irriga

App. No. Decree No.	NAME OF APPROPRIATOR TO WHOM DECREED	NAME OF STREAM	Date App. Date Priority	Miner's Inches	In Use	NAME OF DITCH (Water Delivered By)	No.	R/F	Pr Irr.
See Deadman's Basin Project						Outlet Canal			

NOTE: R—Denotes Regular Irrigation. F—Flood Irrigation.

Adequate Supply: Yes xx No Explain Deadman's Basin Storage

Remarks

River Basin

Also in: Plat No. Twp. Rge.	Plat No. Twp. Rge.	Plat No. Twp. Rge.
Plat No. Twp. Rge.	Plat No. Twp. Rge.	Plat No. Twp. Rge.

Information From J. E Parkin