6	5	4	3	2	1
7	8	B-9	10	11	12
18	17	16	15	14	13
19	20	21	22	23	24
30	29	28	27	26	25
31	32	33	34	35	36

Land Ownership.....

F-1-A—5M—

County Golden Valley

Farm Checked: Date 9-1-48

By Dave

STATE OF MONTANA
STATE ENGINEERS OFFICE
Water Resources Survey

T 8N R 19E Plat No. 12

Photo No. 6-152

Legal Land Owner Northern Pacific Railroad Address

Operator John Pirrie Address Hedgesville

Water is delivered by:— (1.) Private System; 2. Ditch Company; 3. State Project; 4. Federal Project; 5. Irrigation District

App. No. Decree No.	NAME OF APPROPRIATOR TO WHOM DECREED	NAME OF STREAM	Date App. Date Priority	Miner's Inches	In Use	NAME OF DITCH (Water Delivered By)	No.	R/F	Present Irr. Acres	Irrigable Acres
D-9	Geo. Pirrie	Michael O'Brien	3-8-83	165		O'Brien Flood dtch.			8	
258	Chas. B. Hahn etal	Swimming Woman Creek	5-28-89	1000						

NOTE: R--Denotes Regular Irrigation. F—Flood Irrigation.

Adequate Supply: Yes ..... No x Explain flood

Remarks

River Basin

Also in: Plat No. Twp. Rge.	Plat No. Twp. Rge.	Plat No. Twp. Rge.
Plat No. Twp. Rge.	Plat No. Twp. Rge.	Plat No. Twp. Rge.

Information From:
John Pirrie

6	5	4	3	2	1
7	8	9	10	11	12
18	17	16	15	14	13
19	20	21	22	23	24
30	29	28	27	26	25
31	32	33	34	35	36

Land Ownership

F-1-A—5M—

County Golden Valley

Farm Checked: Date 9-1-48

By Dave

STATE OF MONTANA
STATE ENGINEERS OFFICE
Water Resources Survey

T 8N R 19E Plat No. 12

Photo No. 6-150,149

Legal Land Owner Mohtana, State of Address

Operator John Pirrie Address

Water is delivered by:— 1. Private System; 2. Ditch Company; 3. State Project; 4. Federal Project; 5. Irrigation District

App. No. Decree No.	NAME OF APPROPRIATOR TO WHOM DECREED	NAME OF STREAM	Date App. Date Priority	Miner's Inches	In Use	NAME OF DITCH (Water Delivered By)	No.	R/F	Present Irr. Acres	Irrigable Acres
290	Forger Stigen	Swimming Woman Creek	6-25-88	250		John Pirrie Flood D.			44	16
				160		"			37	

NOTE: R—Denotes Regular Irrigation. F—Flood Irrigation.

Adequate Supply: Yes..... No. x Explain flood

Remarks

River Basin

Also in: Plat No. Twp. Rge.	Plat No. Twp. Rge.	Plat No. Twp. Rge.
Plat No. Twp. Rge.	Plat No. Twp. Rge.	Plat No. Twp. Rge.

Information From:
John Pirrie

6	5	4	3	2	1
7	8	9	10	11	12
18	17	16	15	14	13
19	20	21	22	23	24
30	29	28	27	26	25
31	32	33	34	35	36

Land Ownership.....

.....

.....

Form WR-B
Reporter 17362 1M-2-49

STATE OF MONTANA

State Engineer's Office

WATER RESOURCES SURVEY

FARM MAP

County Golden Valley

Code No. 3A, 3B, 4A, 9A, 9B, 10A (16A state) (32A state) 33A

T. 8N - R. 19E

Twp. 8N Rge. 19E

Twp. ____ Rge. ____

Twp. ____ Rge. ____

Name of Land Owner Geo. & John Currie Address

Name of Operator Address

Legal Description

☐ Irrigated Land ☐ Non-Irrigated Land ☐ Potential Land Under Existing Facilities

North

See Master Map in Twp. 9N-19E

Folder No. 8

Code No. 3A, T. 8N-R. 19E System O'Brien Flood Ditches Source of Water Swimming Woman Cr.

Basin Musselshell River Present 109.00 Potential 0 Maximum 109.00 R. F. ✓ P. G. ✓ S.

Code No. 3B (N.P.R.R.) T. 8N-R. 19E System O'Brien Flood Ditch Source of Water Swimming Woman Cr.

Basin Musselshell R. Present 8.0 Potential 0 Maximum 8.0 R. F. ✓ P. G. ✓ S.

Code No. 3A, 4A, 9A, 9B, 10A T. 8N-R. 19E System John Currie Flood Ditches Source of Water Swimm. Woman Cr.

Basin Musselshell R. Present 231.05 Potential 0 Maximum 231.05 R. F. ✓ P. G. ✓ S.

Code No. 16A (state) T. 8N-R. 19E System John Currie Flood Ditches Source of Water Swimming Woman Cr.

Basin Musselshell R. Present 44.0 Potential 16.0 Maximum 60.0 R. F. ✓ P. G. ✓ S.

If under Ditch Company, Irrigation District, or Government Project, state the number of shares or inches, acre feet, as the case may be in said sysem.

NOTE: R—Denotes Regular Irrigation. F—Flood Irrigation. P—Water diverted by means of pumping. G—Water diverted by gravity. S—Stored Water.

Information from H. L. B. Date 6-9-49

over

Twp. ____ Rge. ____
Twp. ____ Rge. ____

WATER RESOURCES SURVEY

FARM MAP

T-8N-R19E

Name of Land Owner: Geo. & John Pierce Address:
Name of Operator: Address:
Legal Description:

☐ Irrigated Land ☐ Non-Irrigated Land ☐ Potential Land Under Existing Facilities

North

See Master Map in Sup. 9N-19E

Index No. 8

Code No. 32A (state) T.8N-R.19E System John Pierce Flood Ditch Source of Water Careless Creek
Basin Musselshell R. Present 37.0 Potential 0 Maximum 37.0 R ___ F ✓ P ___ G ✓ S ___

Code No. 33A, T.8N-R.19E System John Pierce Flood Ditch Source of Water Careless Creek
Basin Musselshell R. Present 54.0 Potential 0 Maximum 54.0 R ___ F ✓ P ___ G ✓ S ___

Code No. ___ System ___ Source of Water ___
Basin ___ Present ___ Potential ___ Maximum ___ R ___ F ___ P ___ G ___ S ___

Code No. ___ System ___ Source of Water ___
Basin ___ Present ___ Potential ___ Maximum ___ R ___ F ___ P ___ G ___ S ___

If under Ditch Company, Irrigation District, or Government Project, state the number of shares or inches, acre feet, as the case may be in said sysem ___

NOTE: R—Denotes Regular Irrigation. F—Flood Irrigation. P—Water diverted by means of pumping. G—Water diverted by gravity. S—Stored Water.

Information from ___ Date ___

Township 8 North, Range 20 East

No.	Name of Appropriator	Name of Stream	Date App.	Date Filed	M.I.
196	Williams, Edna F.	Merrill Creek	7-27-08	6-21-10	300
200A	Fishammer, Fred	Musselshell River	9-22-21	9-22-21	40,000
320	Dunlap, W. A.	Unnamed Coulee	7-9-10	7-11-10	640
363 ~~371~~	Williams, Henry W.	Unnamed Spring	7-7-08	7-8-08	Flood Water 480
~~373~~ 171A	Anderson, Geo. W.	Lake	6-21-10	6-21-10	400
~~375~~ 171C	Flock, George W.	Lake	9-20-10	11-16-10	200
~~381~~ 171I	Williams, Vincent	Lake	7-7-08	7-8-08	400
206A	Sanders, L. A.	Musselshell River	10-1-21	10-1-21	40,000
228A.	Bierer, Wm - et al	Rock Creek	3-19-92	4-5-92	900
D-6	Moule, P. I.	Swimming Woman Creek	4-22-91		80
~~388-A~~ 327	Anderson, George W.	Lake 4-8-20	6-21-10	6-21-10	400
~~388-B~~ 328	Flock, George W.	Lake 4-8-20	6-20-10	11-16-10	200
~~388-C~~ 329	Williams, Vincent	Lake 4-8-20	7-7-08	7-8-08	400

8N-20E

FORM D-1 - GAZETTE 1664-2M-1-47

STATE OF MONTANA

STATE ENGINEER'S OFFICE

WATER RESOURCES SURVEY

Township 8 North Range 20 East County Golden Valley

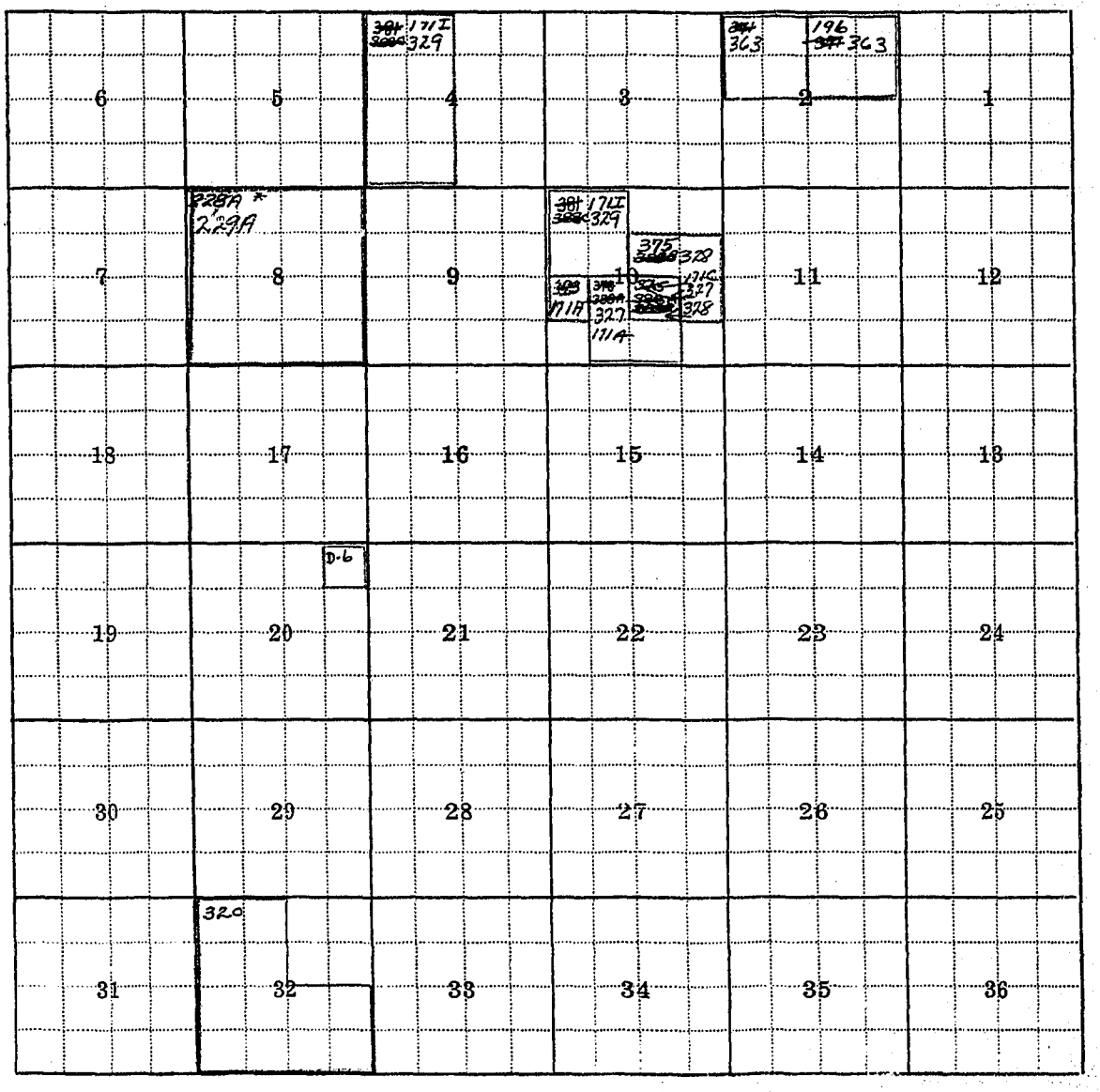

300 A - "Land in Twp."
206 A - "Land in Twp."
* 228A - "Land in Sec. 8."

Township 8 North Range 20 East

Township 8 North, Range 21 East

Code	Owner	Operator
22A, 23A, 26A	Robert Dick & Robert Jr. & Cecil	Robert Dick
4A,5A,8A,9A	Ben Crocker	Same

8N-21E

FORM D-1 - GAZETTE 1064-2M-1-47

STATE OF MONTANA

STATE ENGINEER'S OFFICE

WATER RESOURCES SURVEY

Township 8 North Range 21 East County Golden Valley

6	5	4	3	2	1
7	8	9	10	11	12
18	17	16	15	14	13
19	20	21	823 Fergus 22	154 155 109A 109B 23	24
30	29	28	27	347 368 346 115A 26 346 115A	25
389 233B 31	32	33	34	35	36

2069 - "Land in Trap."

Township 8 North Range 21 East

Township 8 North, Range 21 East

No.	Name of Appropriator	Name of Stream	Date App.	Date Filed	M.I.
1098	Slayton, Daniel W.	Current Creek	4-15-88	4-28-93	160
1098	Slayton, Daniel W.	Current Creek	6-20-88	4-28-93	160
154	Slayton, Daniel W.	Folsom Creek	8-1-90	4-28-93	160
155	Slayton, Daniel W.	Folsom Creek	4-15-88	4-28-93	160
206A	Sanders, L. A.	Musselshell River	10-1-21	10-1-21	40,000
~~317~~ 368	Jaffrey, George	Woman Pocket Creek	10-15-19	10-18-19	150
~~339~~ 336	Holt, W. E.	Silver Springs	10-30-23	10-30-23	10,000
~~385~~ 115A	Dick, Robert	Dry Creek	8-1-46	8-29-46	——

F-1-A—5M—

County Golden Valley

Farm Checked: Date 8-11-48

By Dave

STATE OF MONTANA
STATE ENGINEERS OFFICE
Water Resources Survey

T 8N R 21E Plat No. 14

Photo No. 6-54

Legal Land Owner Robert, Robert Jr. & Cecil Dick Address Lavina

Operator Robert Dick Address

Water is delivered by:— (1.) Private System; 2. Ditch Company; 3. State Project; 4. Federal Project; 5. Irrigation District

App. No. Decree No.	NAME OF APPROPRIATOR TO WHOM DECREED	NAME OF STREAM	Date App. Date Priority	Miner's Inches	In Use	NAME OF DITCH (Water Delivered By)	No.	R/F	Present Irr. Acres	Irrigable Acres
154	Daniel W. Slayton	Currant Creek	8-1-90	160		Dick Flood ditches		F	42	
155	"	"	4-15-88	160		Dick Pump & ditch		F	23	60
115 A	Robert Dick	Dry Creek & Well	8-1-46	---						

NOTE: R—Denotes Regular Irrigation. F—Flood Irrigation.

Adequate Supply: Yes xx No Explain says he has plenty of water

Remarks

River Basin

Also in: Plat No. Twp. Rge.	Plat No. Twp. Rge.	Plat No. Twp. Rge.
Plat No. Twp. Rge.	Plat No. Twp. Rge.	Plat No. Twp. Rge.

Information From:
Robert Dick

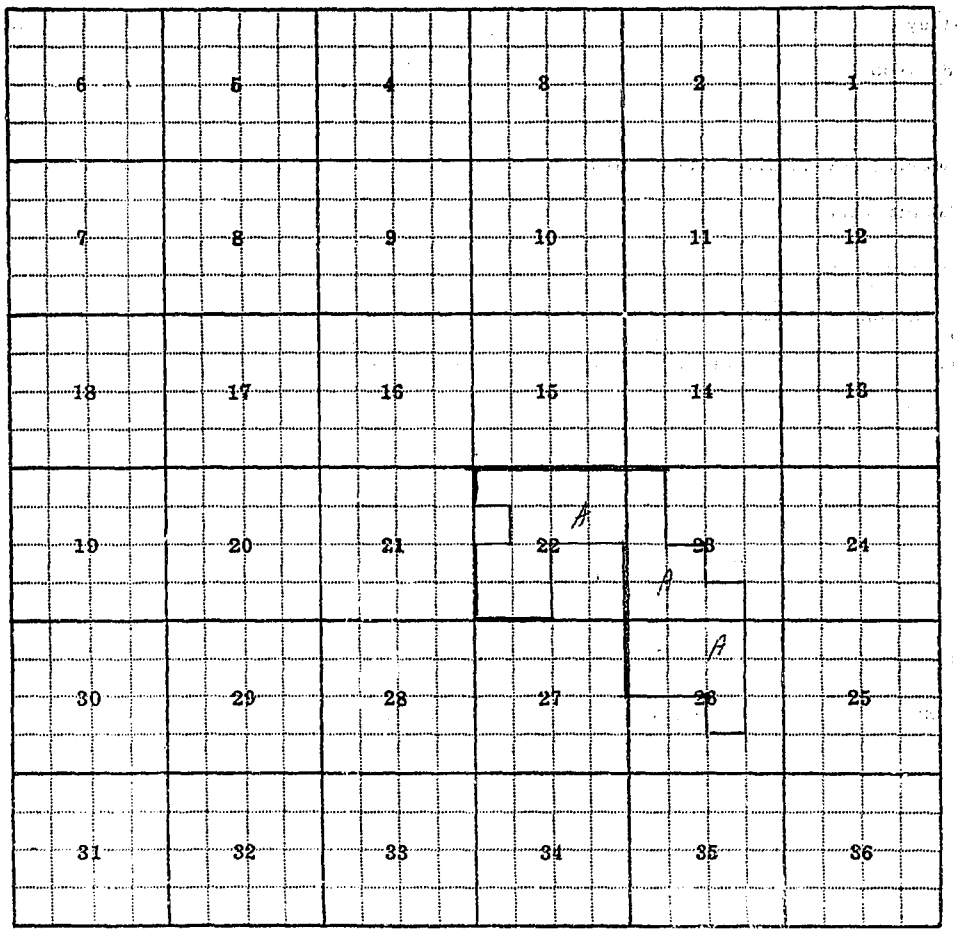

Land Ownership

Form WR-A
Reorder 17382 1M 2-49

NOTICE
These forms are the Property of the State of Montana and must be returned.

STATE OF MONTANA

State Engineer's Office

WATER RESOURCES SURVEY

WATER RIGHT DATA

County Golden Valley
Code No. 22A, 23A, 26A

T. 8N-R. 21E

Name of Land Owner Robert Dick & Robert Jr.& Cecil Address Lavina, Montana

Name of Operator Robert Dick Address

Legal Description NE¼, SW¼, E½NW¼, NW¼NW¼ Sec. 22; W½W½, E½SW¼, SW¼SE¼ Sec. 23, W½NE¼, NW¼SE¼, NW¼ Sec. 26 in Twp. 8N., Rge. 21E.

1. Our records show that the following water rights were filed on the above described land:

Code	Name of Appropriator	Stream	Land Description	Date App.	Date Filed	Miner's Inches Filed On
154	Daniel W. Slayton	Currant Cr.	SW¼, W½NW¼ Sec. 23 E½NE¼ Sec.22-8-21	8-1-90	4-28-93	160
155	Daniel W. Slayton	"	(Same as above)	4-15-88	4-28-93	160
~~385~~ 115A	Robert Dick	Dry Creek & Well	Land in Sec.21 & 26			
			in 8N., Rge. 21E	8-1-46	8-29-46	- - -
823	Ernest V. Beam	Currant Cr.	N½NW¼, SE¼NW¼, SW¼NE¼			
Fergus			Sec. 22-8-21	9-1-14	1-23-13	160

2. Are these filings in use: Yes. Yes. ~~X~~ No. Explain

3. Have any of the above filings or any part of them been sold: Yes. No. No. If yes, give amount of inches sold and to whom transferred and from what original filing

4. I have the following water rights that the State Engineer's Office have not shown in the above list:

Name of Appropriator	Stream	Land Description	Date App.	Date Filed	Miner's Inches Filed On

5. In addition, I have an irrigation system on which no recorded filing was ever made.

Name of First User	Date of First Use	Stream	Place of Use

6. Do you buy supplemental water? ☐ Yes. ☒ No. If yes, from whom and how many Inches, C.F.S., Acre Feet, as the case may be?

7. Give any other information that you think should be included for the protection of your water right

Information from Date

Form WR-B
Reporter 17362 1M-2-49

Twp. 8N Rge. 21E
Twp. Rge.
Twp. Rge.

Ownership covers only irrigated land. All ownership for dry land not shown.

STATE OF MONTANA

State Engineer's Office

WATER RESOURCES SURVEY

FARM MAP

County Golden Valley
Code No. 22A, 23A, 26A

T. 8 N - R. 21E

Name of Land Owner Robert Dick & Robert J. & Cecil Address Lavina, Montana
Name of Operator Robert Dick Address
Legal Description NE¼, SW¼, E½NW¼, NW¼NW¼ Sec. 22; W½W½, E½SW¼, SW¼SE¼ Sec. 23; W½NE¼, NW¼SE¼, NW¼ Sec. 26 in Twp. 8N., Rge. 21E

Irrigated Land | Non-Irrigated Land | Potential Land Under Existing Facilities

Please check the ownership outline

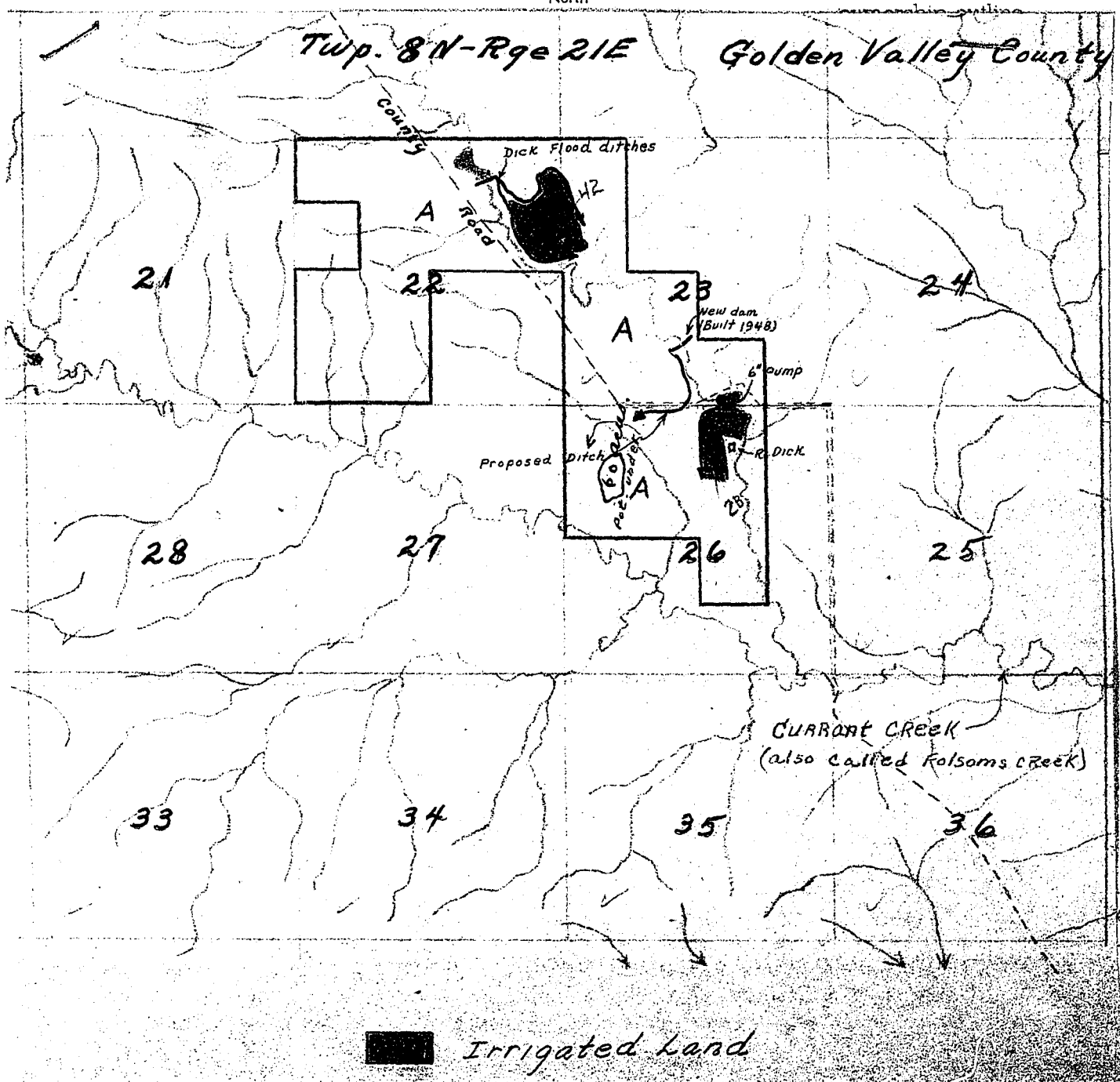

Information from H. T. D. Date 9 / / /

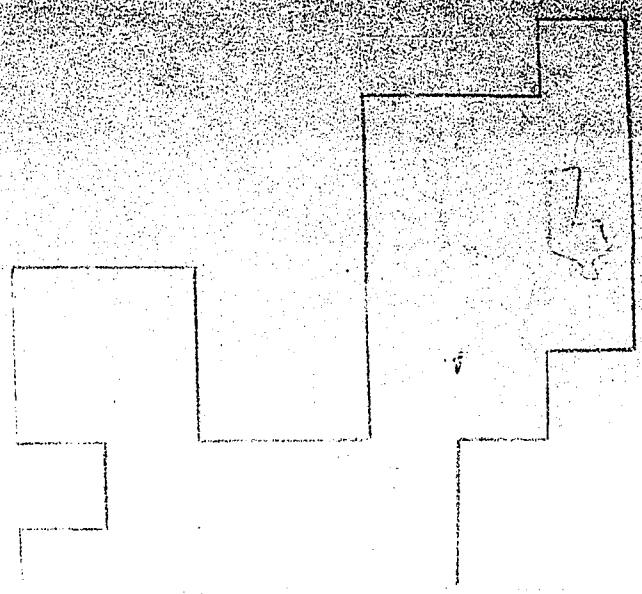

DO NOT WRITE
IN SPACE BELOW

Code No. 22A, 23A, T. 8N-R. 21E System Dick Flood Ditches Source of Water Dry Ashley Gulch Also Called Folsom Cr.
Basin Musselshell River Present 42.0 Potential 0 Maximum 42.0 R F ✓ P G ✓ S ✓

Code No. 23A, 26A, T. 8N-R. 21E System Dick Pump Flood Ditch Source of Water Dry Ashley Gulch Also Called Folsom Cr.
Basin Musselshell River Present 23.0 Potential 0 Maximum 23.0 R F ✓ P ✓ G S

Code No. 26A, T. 8N-R. 21E System Dick Proposed Flood Ditch Source of Water Dry Ashley Gulch Also Called Folsom Creek
Basin Musselshell River Present 0 Potential 60.0 Maximum 60.0 R F ✓ P G ✓ S ✓

Code No. System Source of Water
Basin Present Potential Maximum R F P G S

If under Ditch Company, Irrigation District, or Government Project, state the number of shares or inches, acre feet, as the case may be in said sysem

NOTE: R—Denotes Regular Irrigation. F—Flood Irrigation. P—Water diverted by means of pumping. G—Water diverted by gravity. S—Stored Water.

Information from H. L. B. Date 6-9-49

13

FORM F-1 - GAZETTE 1662-2V-1-47

Farm Checked

By Dave

Area Currant Creek

Date 8-11-48

STATE OF MONTANA

STATE ENGINEER'S OFFICE

WATER RESOURCES SURVEY

Code No. 22A-23A-26A

County Golden Valley

T. 8N R. 21E Sec. 22-23 26

Photo No. MA6-54

Legal Land Owner Robert Dick and Robert Jr. and Cecil Address Lavina

Operator Robert Dick Address "

Water is delivered by:

Federal Project _____ Pres. _____ Pot. _____

Ditch Company _____ Pres. _____ Pot. _____

Irrigation District _____ Pres. _____ Pot. _____

Private System ✓ Pres. 65 Pot. 60

Totals _____

Flood ✓ Pump ✓ Reservoir ✓ Gravity ✓

Size and Capacity, Pump, etc. _____

Original Appropriator, Company _____ App. No. _____

Original Appropriator, Private _____ App. No. 154-155/317-823/115A-~~385~~ (Fergus)

Is the system an extension of another system? Yes _____ No ✓

Is all land irrigated from one system? Yes _____ No ✓

(If No, show break down on map)

Source of Water Dry Ashley Gulch Also called Folsom Cr. Currant Creek

Acres Irrigated 1948 65

Potential Acres 60 Seeped 0

Explain Dam & Ditches to be completed

Condition of System good

Adequate Supply — Yes ✓ No _____

Explain Says he has plenty of water

Topography Creek bottoms

Information From Robert Dick

Remarks appr. on Folson Creek - Now called Current Creek

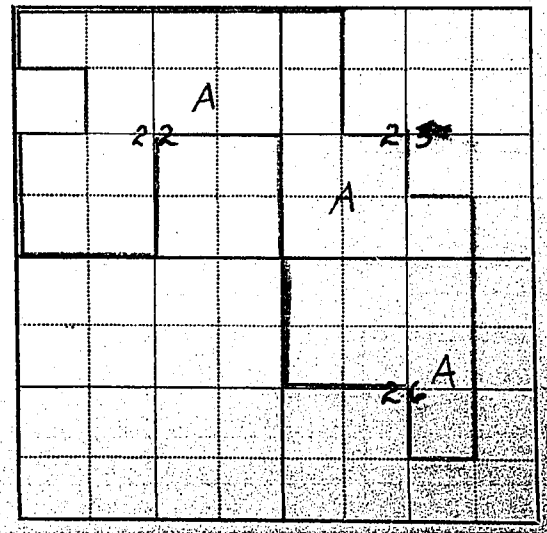

April 16, 1949

Mr. Robert Dick
Lavina, Montana

Dear Mr. Dick:

In 1939 the State Legislature passed a law authorizing the State Engineer to investigate and compile a complete record of all water rights and water use in the State. In compliance with this law the State Engineer is now working in Golden Valley County compiling these data.

Enclosed herewith we are sending you two forms. The first one shows the ownership boundary of your land, with the irrigated portion colored red, and the location of approposed ditch. We would like to have you check this map very carefully and make any corrections you may deem necessary.

On Form WR-A we have listed the water filings that we have a record of. These we would also like to have you check and fill in any of the other questions that may apply to your land.

Remember, this is your water and your water rights that we are trying to help you with.

Very truly yours,

Gerald J. Oravetz
Assistant State Engineer

GJO/a
enc.

1 Form Ap. 1—10M 15

STATE ENGINEERS OFFICE
Water Resources Survey

Notice of Appropriation

1. County G.V.(Ferg)(Mshl) Book 3 (2)(E-1) Page 39 (162)(73) Record WR 154
2. Name of Appropriator Daniel W. Slayton Address Folson, Montana.
3. Date Appropriated 8-1-90 Date Filed 4-28-93
   Amount Appropriated, Miners Inches 160, Cubic Feet per second
4. Name of Stream Folsom or Currant Cr. Tributary Mshl. R. Basin Mo.R.
5. Point of Diversion at a point upon its west bank near the SW corner of SW¼SE¼ of
   Sec. 15 Twp. 8 Rge. 21 / thence running or to run to and upon said desc. Bank of Stream west land.
6. Purpose irrigating, domestic and all other lawful and beneficial purposes.
7. Description of System dam and ditch wh sd ditch is 12" by 36" in size and carries or conducts 160" from said creek.
8. Land Description of Intended Place of Use
   SW¼, W½NW¼ Sec. 23 240 Ac. - Geo. Watson, Lavina, Montana.
   E½NE¼ Sec. 22-8-21 - 80 Ac. - Geo. Watson, Lavina, Montana
9. Remarks (Pertaining to Use, etc.)

Decree

10. Case No. Date Amt. Decreed: M. I. C. F. S.
11. To Whom Decreed Address
12. Name of Ditch Maximum Capacity (C. F. S.)
13. Date of Priority Purpose
14. Land Description of Place of Use as Decreed
15. Remarks (Present Use Status, etc.)

1 Form Ap. 1—10M 5

STATE ENGINEERS OFFICE
Water Resources Survey

Notice of Appropriation

155

1. County G. V. (Ferg)(Mshl) Book 3 (2)(E-1) Page 38 (161)(72) Record WR

2. Name of Appropriator Daniel W. Slayton Address Folsom, Mont.

3. Date Appropriated 4-15-88 Date Filed 4-28-93

Amount Appropriated, Miners Inches 160, Cubic Feet per second

4. Name of Stream Folsom or Currant Creek Tributary Mshl R. Basin Mo.R.

5. Point of Diversion at a point upon its East bank near south line of NW¼SE¼

Sec. 15 Twp. 8 Rge. 21, thence running, or to run, to and upon said desc. land. ~~thence~~ Bank of Stream east

6. Purpose irrigating, domestic and all other lawful and beneficial purposes.

7. Description of System a dam and ditch, wh sd ditch is 12" by 36" in size and carries or conducts 160 inches of water from Currant or Folsom Creek

8. Land Description of Intended Place of Use

SW¼, W½NW¼ Sec. 23 240 Ac. - Geo. Watson, Lavina, Montana

E½NE¼ Sec. 22-8-21 80 Ac. - Geo. Watson, Lavina, Montana

9. Remarks (Pertaining to Use, etc.)

Decree

10. Case No. Date Amt. Decreed: M. I. C. F. S.

11. To Whom Decreed Address

12. Name of Ditch Maximum Capacity (C. F. S.)

13. Date of Priority Purpose

14. Land Description of Place of Use as Decreed

15. Remarks (Present Use Status, etc.)

1 Form Ap. 1—10M 5

STATE ENGINEERS OFFICE
Water Resources Survey

Notice of Appropriation

385

1. County Golden Valley Book 3 Page 337 Record WR

2. Name of Appropriator Robert Dick Address Lavina, Montana

3. Date Appropriated Aug. 1, 1946 Date Filed August 29, 1946

Amount Appropriated, Miners Inches ....., Cubic Feet per second .....

4. Name of Stream Dry Creek & well Tributary ..... Basin .....

5. Point of Diversion from N bank of creek near the NW corner of NW¼ of Sec. 28-8N-21E.

Sec. ..... Twp. ..... Rge. ..... Bank of Stream .....

6. Purpose Irrigation and domestic

7. Description of System .....

8. Land Description of Intended Place of Use
Sec. 21 - well
land in Sec. 26-8N-21E.

9. Remarks (Pertaining to Use, etc.) .....

Decree

10. Case No. ..... Date ..... Amt. Decreed: M. I. ..... C. F. S. .....

11. To Whom Decreed ..... Address .....

12. Name of Ditch ..... Maximum Capacity (C. F. S.) .....

13. Date of Priority ..... Purpose .....

14. Land Description of Place of Use as Decreed .....

15. Remarks (Present Use Status, etc.) .....

1 Form Ap. 1—10M 5

STATE ENGINEERS OFFICE
Water Resources Survey

Notice of Appropriation

Fergus Co. 823

1. County Fergus County Book 4 Page 299 Record WR

2. Name of Appropriator Ernest V. Beam Address Lewistown

3. Date Appropriated 9-1-14 Date Filed 1-23-13

Amount Appropriated, Miners Inches 160, Cubic Feet per second

4. Name of Stream Currant Creek Tributary Mshl. R. Basin Mo. R.

5. Point of Diversion thence in a s'ly direction to NWNW (22) 18-21

Sec. Twp. Rge. Bank of Stream west

6. Purpose Irrigation

7. Description of System Ditch 24 by 24 inches

8. Land Description of Intended Place of Use
N½NW¼, SE¼NW¼, SW¼NE¼ Sec. 22-8-21

9. Remarks (Pertaining to Use, etc.)

Decree

10. Case No. Date Amt. Decreed: M. I. C. F. S.

11. To Whom Decreed Address

12. Name of Ditch Maximum Capacity (C. F. S.)

13. Date of Priority Purpose

14. Land Description of Place of Use as Decreed

15. Remarks (Present Use Status, etc.)

F-1-A—5M—

County Golden Valley

Farm Checked: Date 8-11-48

By Dave

STATE OF MONTANA
STATE ENGINEERS OFFICE
Water Resources Survey

T 8N R 21E Plat No. 14

Photo No. 6-52

Legal Land Owner Ben Crocker Address Lavina

Operator same Address

Water is delivered by:— (1.) Private System; 2. Ditch Company; 3. State Project; 4. Federal Project; 5. Irrigation Distric

App. No. Decree No.	NAME OF APPROPRIATOR TO WHOM DECREED	NAME OF STREAM	Date App. Date Priority	Miner's Inches	In Use	NAME OF DITCH (Water Delivered By)	No.	R/F	Present Irr. Acres	Irriga Acr
153	Dalon F. Slayton	Folsom Creek	4-27-85	160		Crocker Flood dtchs.		R	100	

NOTE: R—Denotes Regular Irrigation. F—Flood Irrigation.

Adequate Supply: Yes xx No Explain has all the water he can use.

Remarks

River Basin

Also in: Plat No. 9 Twp. 9N Rge. 20E	Plat No. Twp. Rge.	Plat No. Twp. Rge.
Plat No. Twp. Rge.	Plat No. Twp. Rge.	Plat No. Twp. Rge.

Information From:

Ben Crocker

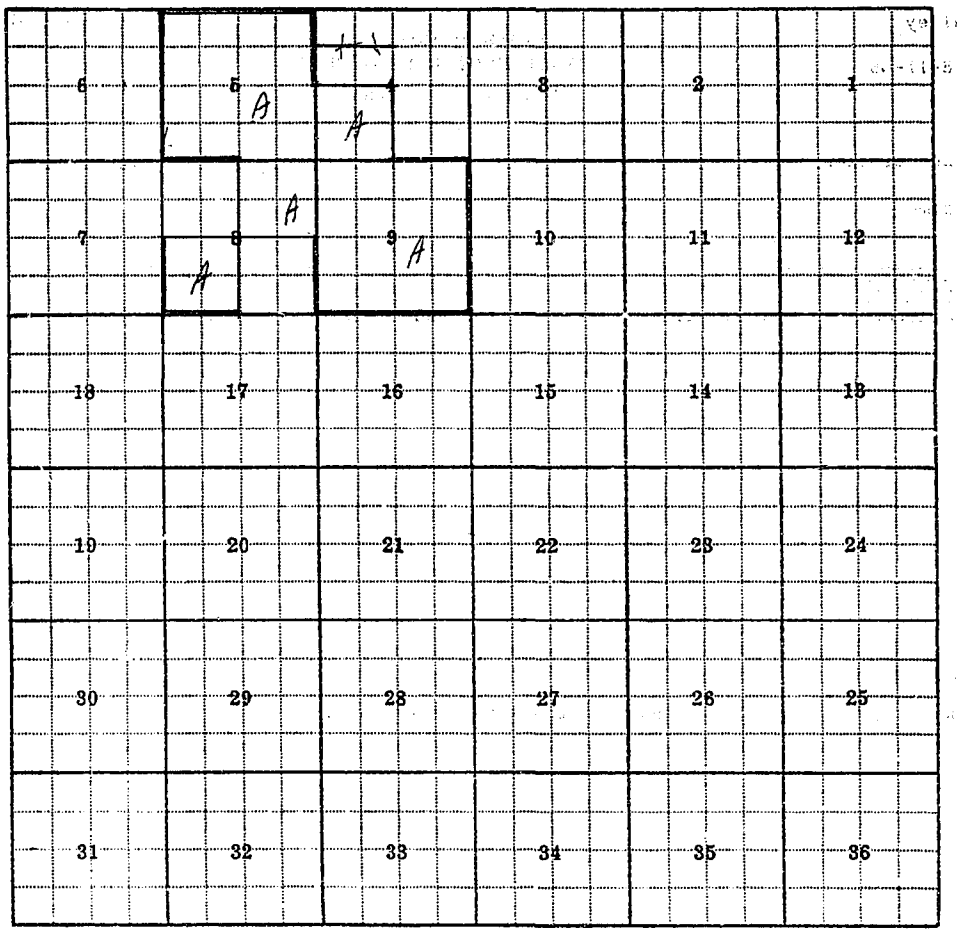

Land Ownership.....

.....

.....

Form WR-C
Reporter 17381 1M 2-49

NOTICE
These forms are the property of the State of Montana and must be returned.

STATE OF MONTANA

State Engineer's Office

WATER RESOURCES SURVEY

WATER RIGHT DATA

County Golden Valley
Code No. 4A, 5A, 8A, 9A

(14)

Name of Land Owner Ben Crocker Address Lavina, Montana

Name of Operator " Address

Legal Description W½ Sec. 4, All 5 & 9, NE¼ & SW¼ Sec. 8 in Twp. 8N., Rge. 21E

We are asking you to help us protect your water right because in our records we are unable to find a recorded water right covering the above described land. We, therefore, would like to have you give us the information asked for in the following questions:

1. Was a water right filing ever made for this land.....Yes.....No. If yes, give us the following information:

Name of Appropriator	Stream	Land Description	Date App.	Date Filed	Miner's Inches Filed On
Code 153 - Dalon F. Slayton	Folsom Cr or Current Cr	S½ Sec 5, Sec. 9 and pts of Sec 4 & 8 Twp 8N Rge. 21E	8/27/85	8/12/85	160

If no, can you give us the following information:

Name of First User	Date of First Use	Stream	Place of Use
for land in 9N R20			inches
347 Samuel B Coiner	8-30-19 - 9-19-19		250
349 " "	9-19-19 - 10-7-19		250
also Code s - 152 (54) - 330 -	331 - 333 (105) - 150 - (949	in Meagher County)	197-318-319

2. Or is this land covered by a water right that was purchased from another water right.....Yes.....No.....

If yes, give us the amount of the inches purchased, from what original filing, and if possible the date of purchase and from whom purchased.

3. Do you contemplate to irrigate this land in the future.....✓.....Yes.....No.

Explain

4. Give any other information that you think should be included for the protection of your water right.....

for land in 9N R20 E has right - Code 149 by E. L. Ashley from Folsom Cr or Current Cr, ap - 9/1/92 filed 9/12/92 for 300 inches for lands in SW4 of NE4, the NW of SE4, & Sec 25 2 filings for this land same except points of diversion are different, these lands not now irrigated but have been in past, about 100 acres, wants to hold these rights as he plans to use them in future.

Information from Ben Crocker Date Apr - 27, 1949

over in office & field

in Sec 15 has an artesian well Twp 8 R 20,
an old well put in in the 1920's - has
been used for stock water for many
years, there is no filing on this well
Mr. Crocker plans to file on this
well in Golden Valley Court House

Code	Name of Appropriator	Stream	Land Description	Date Approp.	Date Filed	Miners Inches
153	Dalon F. Slayton	Folsom Cr.	N½, SW¼, N½SE¼, SW¼SE¼ Sec. 9-8-21	4-27-85	8-12-85	160
59	Julia A. Cartwright	Carpenter Creek	S½SE¼, NW¼SE¼, NE¼SW¼ Sec. 22-9-20	3-14-07	5-10-11	160
105	E. L. Ashley	Current Cr.	SW¼NE¼, NW¼SE¼, W½SW¼ Sec. 25-9-20	9-1-92	9-12-92	300
150	Eben L. Ashley	Folsom Fr.	W½NE¼, SE¼NE¼ Sec. 26; SW¼SE¼ Sec. 23; SE¼NE¼, NE¼SE¼ Sec. 15; W½SW¼ of Sec. 14-9-20	6-4-85	10-25-22	100
152	Joseph Moser	Folsom Cr.	N½SW¼, W½SE¼ Sec. 4; NW¼NE¼, E½NE¼ Sec. 9; SW¼NW¼, W½SW¼, SW¼SE¼SE¼SW¼ Sec. 10; NW¼NE¼, NE¼NW¼ Sec. 15 in 9-20	3-18-84	4-18-92	200
197	Robert Deffinbough	Little Merrill Cr.	SW¼ Sec. 34-9-20	6-6-11	5-20-12	80
318	Robert Deffenbough	Coulee	SW¼ Sec. 34-9-20	6-6-11	9-26-11	80
319	Robert Deffenbough	Coulee	SW¼ Sec. 34-9-20	6-6-11	5-20-12	80
~~330~~ 159A	A. M. Glazier	Glazier Spr.	NE¼NW¼, NW¼NE¼ Sec. 15-9-20	9-2-19	9-2-19	80
~~331~~ 159B	A. M. Glazier	" "	NW¼NE¼ Sec. 15-9-20	9-2-19	9-2-19	80
~~333~~ 197A	A. M. Glazier	Spring	NE¼NW¼, NW¼NE¼ Sec. 15-9-20	9-2-19	9-2-19	80
~~347~~ 335	Samuel B. Corner	Dam	NE¼NE¼ Sec. 15; SW¼NW¼ Sec. 14 in 9-20	8-30-19	9-19-19	250
~~348~~ 337	Samuel B. Corner	Spring	NW¼ Sec. 14; SE¼SE¼ Sec. 10 in 9-20	9-19-19	10-7-19	250
949	Eben L. Ashley Meagher	Folsom Creek	SW¼SE¼ Sec. 23; SE¼NE¼, W½NE¼ Sec. 26; SE¼NE¼, NE¼SE¼ Sec. 15; W½SW¼ Sec. 14-9-20	6-11-85	6-11-85	100

Form WR-B
Reporter 17362 1M-3-49

STATE OF MONTANA

State Engineer's Office

WATER RESOURCES SURVEY

FARM MAP

County Golden Valley

Code No. 4A, 5A, 8A, 9A

T. 8N - R. 21E

(14)

Twp. 8N Rge. 21E

Twp. ____ Rge. ____

Twp. ____ Rge. ____

Ownership covers only irrigated land. All ownership for dry land not shown.

Name of Land Owner: Ben Crocker Address: Lavina, Montana

Name of Operator: " Address:

Legal Description: W½ Sec. 4, All 5 & 9, NE¼ & SW¼ Sec. 8 in Twp. 8N., Rge. 21E

Irrigated Land | Non-Irrigated Land | Potential Land Under Existing Facilities

North

Please check the township outline

Twp. 8N - Rge 21E Golden Valley County

(13)

8N R21 Golden Valley

Irrigated Land

Second Standard Parallel

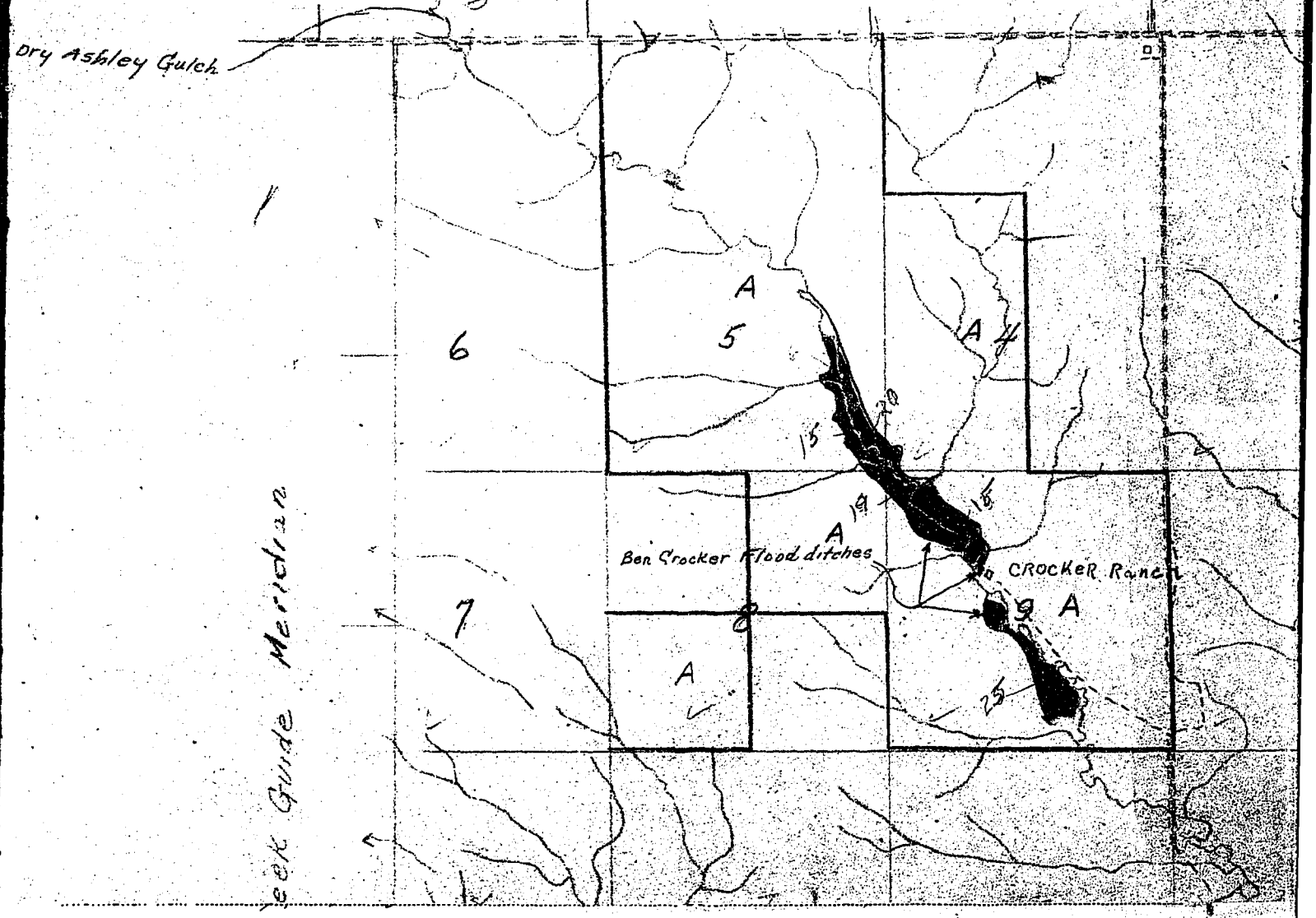

DO NOT WRITE
IN SPACE BELOW

(Not Mapped on Acetate)

Code No. 25A, T. 9N-R. 20E System Cracker Ditches Source of Water Currant or Falsom Cr. (From Springs)

Basin Musselshell River Present 0 Potential 100 Maximum 100 R ✓ F P G ✓ S

Code No. 4A, 5A, 8A, 9A, T. 8N-R. 21E System Cracker Flood Ditches Source of Water Also Falsom Creek Dry Ashley Gulch

Basin Musselshell River Present 100.0 Potential 0 Maximum 100.0 R F ✓ P G ✓ S

Code No. System Source of Water

Basin Present Potential Maximum R F P G S

Code No. System Source of Water

Basin Present Potential Maximum R F P G S

If under Ditch Company, Irrigation District, or Government Project, state the number of shares or inches, acre feet as the case may be in said sysem

NOTE: R—Denotes Regular Irrigation. F—Flood Irrigation. P—Water diverted by means of pumping. G—Water diverted by gravity. S—Stored Water.

Information from H. L. B Date 6-9-49

Also in 9

FORM F-1 - GAZETTE 1665-2M-1-47

Farm Checked

By Dave

Area Currant Creek

Date 8-11-48

STATE OF MONTANA

STATE ENGINEER'S OFFICE

WATER RESOURCES SURVEY

Code No. 4A, 5A, 8A, 9A

County Golden Valley

T. 8 N R. 21E Sec. 4-5-8-9

Photo No. 146 — 52

Legal Land Owner Ben Crocker Address Lavina

Operator " Address "

Water is delivered by:

Federal Project Pres. Pot.

Ditch Company Pres. Pot.

Irrigation District Pres. Pot.

Private System ✓ Pres. 100 Pot. 0

Totals

Flood ✓ Pump Reservoir Gravity ✓

Size and Capacity, Pump, etc.

Original Appropriator, Company App. No.

Original Appropriator, Private App. No. Will bring Abstract to the office

Is the system an extension of another system? Yes No ✓

Is all land irrigated from one system? Yes No ✓

(If No, show break down on map)

Source of Water Currant Creek: Dry Ashley Gulch or Polsom Cr.

Acres Irrigated 1948, 100

Potential Acres 0 Seeped 0

Explain

Condition of System Good

Adequate Supply — Yes ✓ No

Explain Has all the water he can use

Topography Creek bottom

Information From Ben Crocker

Remarks No Filing shown

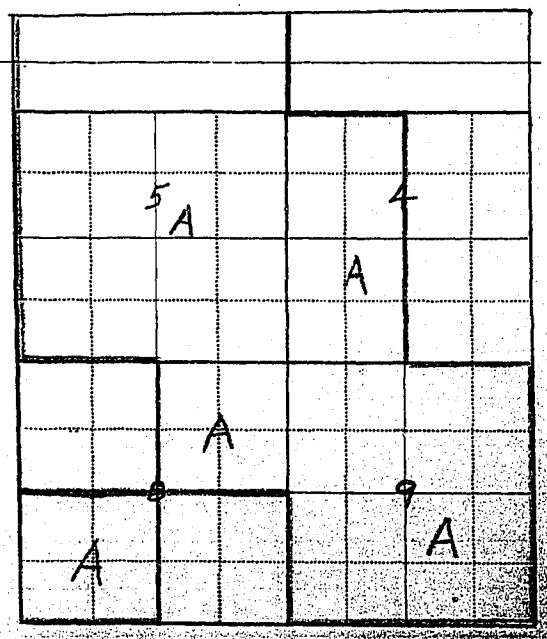

April 16, 1949

Mr. Ben Crocker
Lavina, Montana

Dear Mr. Crocker:

In 1939 the State Legislature passed a law authorizing the State Engineer to investigate and compile a complete record of all water rights and water use in the State. In compliance with this law the State Engineer is now working in Golden Valley County compiling these data.

Enclosed herewith we are sending you two forms. The first one shows the ditch locations and the irrigated land colored red, with partial outline of your ownership. This map we would like to have you check very carefully and make all corrections you may deem necessary. As we are unable to locate any water filings in our records that apply to this land we are sending you Form WR-C, which we would like to have you fill out in its entirety so that we may have a complete record of your water rights and water use for your protection now and in the future.

Remember, this is your water and your water rights that we are trying to help you with.

Very truly yours,

Gerald J. Oravetz
Assistant State Engineer

GJO/a
Enc.

1 Form Ap. 1—10M

STATE ENGINEERS OFFICE
Water Resources Survey

Notice of Appropriation

1. County Golden Valley Book 3 Page 269 Record WR 153

2. Name of Appropriator Dalon F. Slayton Address Lavina, Montana

3. Date Appropriated 4-27-85 Date Filed 8-12-85 (See #9 below)

Amount Appropriated, Miners Inches 160, Cubic Feet per second

4. Name of Stream Folsom Creek Tributary Mshl. R. Basin Mo.R.

5. Point of Diversion tapping said stream upon its left bank at a point thereon about 100 rods above the NW corner of my claim above described (See #8) and about 2 miles

Sec. Twp. Rge. Bank of Stream below the forks of the creek

6. Purpose irrigating and other legal purposes.

7. Description of System means of said ditch (no further desc. given)

8. Land Description of Intended Place of Use

Irrigation of my claim in Twp. 8, Rge 21 (OVER)
more particularly described in Book T of Locations on page ___ Records of Meagher Co., Mont. to which record reference is made a part hereof.

9. Remarks (Pertaining to Use, etc.)

Filed and recorded Aug. 12, 1885, in Book T. of Locations, page 448. This is a certified copy. Certificate made by Co. Clk & Recorder, Meagher County 10/24/22. Filed in G.V. Co. Oct. 25, 1922.

Decree

10. Case No. Date Amt. Decreed: M. I. C. F. S.

11. To Whom Decreed Address

12. Name of Ditch Maximum Capacity (C. F. S.)

13. Date of Priority Purpose

14. Land Description of Place of Use as Decreed

15. Remarks (Present Use Status, etc.)

Posted to Abstract records as follows:

E½NW¼, NW¼NW¼, NE¼SW¼, W½SE¼ 9-8-21
SW¼SW¼ 9-8-21

N½, SW¼, N½SE¼, SW¼SE¼ 9-8-21 - 600 Ac.- W. O. Pound & Sons, Inc., Lavina, Montana.

1 Form Ap. 1—10M

STATE ENGINEERS OFFICE
Water Resources Survey

Notice of Appropriation

1. County G.V. (Mshl) Book 3 (13) Page 164 (8) Record WR 39
2. Name of Appropriator Julia A. Cartwright Address Melstone, Montana
3. Date Appropriated 3/14/07 Date Filed 5/10/11

   Amount Appropriated, Miners Inches 160, Cubic Feet per second
4. Name of Stream Carpenter Creek Tributary Basin
5. Point of Diversion at a point upon its west bank and runs thence northerly and westerly

   Sec. Twp. Rge. Bank of Stream west
6. Purpose irrigating, domestic and for other legal purposes
7. Description of System a ditch 60" by 12" in size which carries and conducts more than 160" of water from said creek
8. Land Description of Intended Place of Use

   S½SE¼, NW¼SE¼, NE¼SW¼ Sec. 22-9-20

   E½ 22-9-20 - 320 Ac. - Robert T. Pound, Lavina, Montana

   SW¼ 22-9-20 - 160 Ac. - Edmund O. Pound, Lavina, Montana.
9. Remarks (Pertaining to Use, etc.)

Decree

10. Case No. Date Amt. Decreed: M. I. C. F. S.
11. To Whom Decreed Address
12. Name of Ditch Maximum Capacity (C. F. S.)
13. Date of Priority Purpose
14. Land Description of Place of Use as Decreed
15. Remarks (Present Use Status, etc.)

1 Form Ap. 1—10M

STATE ENGINEERS OFFICE
Water Resources Survey

Notice of Appropriation

1. County G.V. (Ferg)(Mshl) Book 3 (2) (E-1) Page 33 (110)(65) Record WR 105

2. Name of Appropriator E. L. Ashley Address Halbert, Montana

3. Date Appropriated 9-1-92 Date Filed 9-12-92

Amount Appropriated, Miners Inches 300, Cubic Feet per second

4. Name of Stream Current Creek Tributary Basin

5. Point of Diversion at a point upon its West bank near west line of

Sec. 19 Twp. 9 Rge. 21 Bank of Stream west, thence running, ~~on~~ to ~~run, to or upon said desc. land.~~

6. Purpose irrigating, domestic , and all other useful uses

7. Description of System dam and ditch, wh sd ditch is 72" by 15" in size and carries or conducts 300 " of water from sd creek.

8. Land Description of Intended Place of Use

SW¼NE¼, NW¼SE¼, W½SW¼ Sec. 25-9-20

NE¼NE¼, W½, SE¼SE¼, W½NE¼ 25-9-20 - 480 Ac.- Robert T. Pound, Lavina, Montana
SE¼NE¼, W½SE¼, NE¼SE¼ 25-9-20 - 160 Ac.- W. O. Pound & Sons, Inc., Lavina, Montana.

9. Remarks (Pertaining to Use, etc.)

Decree

10. Case No. Date Amt. Decreed: M. I. C. F. S.

11. To Whom Decreed Address

12. Name of Ditch Maximum Capacity (C. F. S.)

13. Date of Priority Purpose

14. Land Description of Place of Use as Decreed

15. Remarks (Present Use Status, etc.)

1 Form Ap. 1—10M

STATE ENGINEERS OFFICE
Water Resources Survey

Notice of Appropriation

1. County Golden Valley Book 3 Page 268 Record WR. 150

2. Name of Appropriator Eben L. Ashley Address Halbert, Montana

3. Date Appropriated 6-4-85 Date Filed 10-25-22 (See notation on other side)

Amount Appropriated, Miners Inches 100, Cubic Feet per second

4. Name of Stream Folsom Creek Tributary Mshl. R. Basin Mo. R.

5. Point of Diversion upon its right bank at a point thereon in the SW¼NE¼ of

Sec. 26 Twp. 9 Rge. 22 Bank of Stream right

6. Purpose irrigating and other legal purposes

7. Description of System by means of a ditch (no further desc. given)

8. Land Description of Intended Place of Use

	SW¼SE¼	Sec. 23	- 40 Ac. -	W. O. Pound & Sons, Inc., Lavina, Montana
	W½NE¼, SE¼NE¼	Sec. 26-9-20	- 120 Ac. -	" " " " " " " "
Also	SE¼NE¼, NE¼SE¼	Sec. 15	- 80 Ac. -	" " " " " " " "
And the	W½SW¼	Sec. 14-9-20	- 80 Ac. -	" " " " " " " "

9. Remarks (Pertaining to Use, etc.)

Decree

10. Case No. Date Amt. Decreed: M. I. C. F. S.

11. To Whom Decreed Address

12. Name of Ditch Maximum Capacity (C. F. S.)

13. Date of Priority Purpose

14. Land Description of Place of Use as Decreed

15. Remarks (Present Use Status, etc.)

NOTATION:

Transcribed from Meagher County to Golden Valley County, Oct. 25, 1922, at 9:00 a.m.. Does not show Meagher date of filing, nor book and page.

This is a Certified Copy showing certificate of Co. Clk & Recorder of Meagher County, Oct. 24th, 1922.

Filed in Meagher County 6/11/85; Recorded Book T of Locations, page 423.

1 Form Ap. 1—10M

STATE ENGINEERS OFFICE
Water Resources Survey

Notice of Appropriation

152

1. County G.V.(Ferg)(Mshl) Book 3 (2)(E-1) Page 27 (64)(57) Record WR

2. Name of Appropriator Joseph Moser Address Halbert, Montana

3. Date Appropriated 3/18/84 Date Filed 4/18/92

Amount Appropriated, Miners Inches 200, Cubic Feet per second

4. Name of Stream Fulsom Creek Tributary Basin

5. Point of Diversion at a point upon its west bank upon SW¼SW¼

Sec. 10 Twp. Rge. Bank of Stream west

6. Purpose irrigating and other purposes

7. Description of System ditch and dam, wh sd ditch is 24" by 18" in size and carries or conducts 300" of water from said creek

8. Land Description of Intended Place of Use

N½SW¼, W½SE¼ Sec. 4
NW¼NE¼, E½NE¼ " 9
SW¼NW¼, W½SW¼ and
SW¼SE¼ & SE¼SW¼ Sec. 10
NW¼NE¼, NE¼NW¼ Sec. 15-9-20

(over)

9. Remarks (Pertaining to Use, etc.)

Decree

10. Case No. Date Amt. Decreed: M. I. C. F. S.

11. To Whom Decreed Address

12. Name of Ditch Maximum Capacity (C. F. S.)

13. Date of Priority Purpose

14. Land Description of Place of Use as Decreed

15. Remarks (Present Use Status, etc.)

SW¼ 4-9-20 - 160 Ac.- Minnie Metzger % Jennie Metzger, Rothiemay, Montana.

W½SE¼ 4-9-20 - 80 Ac.- Twin City Land Co., Billings, Montana.

N½NE¼ 9-9-20 - 80 Ac.- Twin City Land Co., Billings, Montana.

SE¼NE¼ 9-9-20 - 40 Ac.- L. P. Stigen, Rothiemay, Montana.

Desc as shown in wrt is as fol: SW¼NW¼, W½SW¼, & SW¼ of SE¼ of SE¼ of SW¼ of Sec. 10-9-20, the plat book shows the following description, which I believe is O.K. as follows:

SW¼NW¼, W½SW¼, SE¼SW¼, SW¼SE¼ of 10-9-20 - 200 Ac.- L. P. Stigen, Rothiemay, Mont.

NW¼NE¼, NE¼NW¼ 15-9-20 - 80 Ac.- W. O. Pound & Sons, Inc., Lavina, Montana.

1 Form Ap. 1—10M

STATE ENGINEERS OFFICE
Water Resources Survey

Notice of Appropriation

1. County G.V. (Mshl) Book 3 (13) Page 176 (50) Record WR 197
2. Name of Appropriator Robert Deffinbough Address Moore, Montana
3. Date Appropriated 6/6/11 Date Filed 5/20/12

   Amount Appropriated, Miners Inches 80, Cubic Feet per second 2
4. Name of Stream Little Merrill Creek Tributary Basin
5. Point of Diversion at a point upon its East and West bank on the SE¼NW¼ of

   Sec. 34 Twp. 9 Rge. 20 Bank of Stream East and West
6. Purpose irrigating and other purposes
7. Description of System ditch which said ditch is 12" by 36" in size and carries or conducts 2 cu.ft. of water from said creek.
8. Land Description of Intended Place of Use

   SW¼ Sec. 34-9-20

   (SW 34 less road) - 139 Ac. - Resner Thompson, Lavina, Montana.
9. Remarks (Pertaining to Use, etc.)

Decree

10. Case No. Date Amt. Decreed: M. I. C. F. S.
11. To Whom Decreed Address
12. Name of Ditch Maximum Capacity (C. F. S.)
13. Date of Priority Purpose
14. Land Description of Place of Use as Decreed
15. Remarks (Present Use Status, etc.)

1 Form Ap. 1—10M

STATE ENGINEERS OFFICE
Water Resources Survey

Notice of Appropriation

318

1. County G.V. (Mshl) Book 3 (13) Page 170 (21) Record WR

2. Name of Appropriator Robert Deffenbough Address Moore, Montana

3. Date Appropriated 6/6/11 Date Filed 9/26/11

Amount Appropriated, Miners Inches 80, Cubic Feet per second 2

4. Name of Stream Certain Coulee on the W½SW¼ 34-9-20 Tributary Basin

5. Point of Diversion At a point upon its East and West bank on the SE¼NE¼ of

Sec. 33 Twp. 9 Rge. 20 Bank of Stream East and West

6. Purpose irrigating and other purposes

7. Description of System ditch which said ditch is 12" by 36" in size and carries or conducts 2 cu.ft. of water from said Coulee.

8. Land Description of Intended Place of Use

SW¼ Sec. 34-9-20

(SW¼ Sec. 34 less road) - 139 Ac. - Resner Thompson, Lavina, Montana.

9. Remarks (Pertaining to Use, etc.)

Decree

10. Case No. Date Amt. Decreed: M. I. C. F. S.

11. To Whom Decreed Address

12. Name of Ditch Maximum Capacity (C. F. S.)

13. Date of Priority Purpose

14. Land Description of Place of Use as Decreed

15. Remarks (Present Use Status, etc.)

1 Form Ap. 1—10M

STATE ENGINEERS OFFICE
Water Resources Survey

Notice of Appropriation

1. County G.V. (Mshl) Book 3 (13) Page 175 (49) Record WR 319
2. Name of Appropriator Robert Deffinbough Address Moore, Montana
3. Date Appropriated 6/6/11 Date Filed 5/20/12

   Amount Appropriated, Miners Inches 80, Cubic Feet per second 2
4. Name of Stream Certain Coulee on W½SW¼ / 34-9-20 Tributary Basin
5. Point of Diversion at a point upon its east and west bank on the SE¼NW¼ of

   Sec. 33 Twp. 9 Rge. 20 Bank of Stream east and west
6. Purpose irrigating and other purposes
7. Description of System ditch which said ditch is 12" by 36" in size and carries or conducts 2 cu.ft. of water from said creek.
8. Land Description of Intended Place of Use

   SW¼ Sec. 34-9-20

   (SW¼ 34 less road) - 139 Ac. - Resner Thompson, Levina, Montana.
9. Remarks (Pertaining to Use, etc.)

Decree

10. Case No. Date Amt. Decreed: M. I. C. F. S.
11. To Whom Decreed Address
12. Name of Ditch Maximum Capacity (C. F. S.)
13. Date of Priority Purpose
14. Land Description of Place of Use as Decreed
15. Remarks (Present Use Status, etc.)

1 Form Ap. 1—10M

STATE ENGINEERS OFFICE
Water Resources Survey

Notice of Appropriation

1. County G.V. (Mshl) Book 3 (13) Page 210 (191) Record WR ~~330~~ 159A

2. Name of Appropriator A. M. Glazier Address Rothiemay, Montana

3. Date Appropriated 9/2/19 Date Filed 9/2/19

Amount Appropriated, Miners Inches 80, Cubic Feet per second

4. Name of Stream 2 springs known as the Glazier Springs in NENW½ Sec. 15-9-20. Tributary Basin

5. Point of Diversion at a point upon its east bank, and runs thences east and south, thence over and upon said land (or mining claim)

Sec. Twp. Rge. Bank of Stream

6. Purpose irrigating, domestic and stock purposes and other purposes.

7. Description of System a ditch 12" by 12" in size, which carries and conducts 80" of water from said springs.

8. Land Description of Intended Place of Use
NE¼NW¼, NW¼NE¼ Sec. 15-9-20 - 80 Ac.- W. O. Pound & Sons, Inc., Lavina, Mont.

9. Remarks (Pertaining to Use, etc.)

Decree

10. Case No. Date Amt. Decreed: M. I. C. F. S.

11. To Whom Decreed Address

12. Name of Ditch Maximum Capacity (C. F. S.)

13. Date of Priority Purpose

14. Land Description of Place of Use as Decreed

15. Remarks (Present Use Status, etc.)

1 Form Ap. 1—10M

STATE ENGINEERS OFFICE
Water Resources Survey

Notice of Appropriation

1. County G.V. (Mshl) Book 3 (13) Page 211 (193) Record WR 331 759B

2. Name of Appropriator A. M. Glazier Address Rothiemay, Montana

3. Date Appropriated 9/2/19 Date Filed 9/2/19

Amount Appropriated, Miners Inches 80, Cubic Feet per second

4. Name of Stream Glazier Springs in NW¼NE¼ 15-9-20 Tributary Basin

5. Point of Diversion at a point upon its north bank and runs thence north and east thence over and upon said land (or mining claim)

Sec. Twp. Rge. Bank of Stream

6. Purpose irrigating, domestic, stock and other purposes.

7. Description of System a ditch 12" by 12" in size, which carries and conducts 80" of water from said spring.

8. Land Description of Intended Place of Use
NW¼NE¼ Sec. 15-9-20 - 40 Ac. - W. O. Pound & Sons, Inc., Lavina, Montana.

9. Remarks (Pertaining to Use, etc.)

Decree

10. Case No. Date Amt. Decreed: M. I. C. F. S.

11. To Whom Decreed Address

12. Name of Ditch Maximum Capacity (C. F. S.)

13. Date of Priority Purpose

14. Land Description of Place of Use as Decreed

15. Remarks (Present Use Status, etc.)

Form Ap. 1—10M

STATE ENGINEERS OFFICE
Water Resources Survey

Notice of Appropriation

223
1974

1. County G.V. (Mshl) Book 3 (13) Page 211 (192) Record WR.
2. Name of Appropriator A. M. Glazier Address Rothiemay, Montana
3. Date Appropriated 9/2/19 Date Filed 9/2/19
   Amount Appropriated, Miners Inches 80, Cubic Feet per second
4. Name of Stream Mosher Rancher (Big Spring) Tributary Basin
5. Point of Diversion at a point upon its east bank and runs thence south and east and thence over and upon said land (or mining claim)
   Sec. Twp. Rge. Bank of Stream
6. Purpose irrigating, domestic, stock and other purposes
7. Description of System a ditch 12" by 12" in size, which carries and conducts 80" of water from said spring.
8. Land Description of Intended Place of Use
   NE¼NW¼, NW¼NE¼ Sec. 15-9-20 - 80 Ac. - W. O. Pound & Sons, Inc., Lavina, Mont.
9. Remarks (Pertaining to Use, etc.)

Decree

10. Case No. Date Amt. Decreed: M. I. C. F. S.
11. To Whom Decreed Address
12. Name of Ditch Maximum Capacity (C. F. S.)
13. Date of Priority Purpose
14. Land Description of Place of Use as Decreed
15. Remarks (Present Use Status, etc.)

1 Form Ap. 1—10M

STATE ENGINEERS OFFICE
Water Resources Survey

Notice of Appropriation

1. County G.V. (Mshl) Book 3 (13) Page 213 (196) Record WR 347

2. Name of Appropriator Samuel B. Corner Address

3. Date Appropriated 8/30/19 Date Filed 9/19/19

Amount Appropriated, Miners Inches 250, Cubic Feet per second

4. Name of Stream Certain dam on the SW¼NE¼ of 5-9-20 / Tributary Basin

5. Point of Diversion at a point upon its north bank and runs thence northeasterly about 10 or 12 rods and whose general direction runs toward the lands above described (See #9 below)

Sec. Twp. Rge. Bank of Stream

6. Purpose Irrigating and other purposes

7. Description of System a ditch 20" by 12" in size which carries and conducts 250" of water from said dam.

8. Land Description of Intended Place of Use

NE¼NE¼ Sec. 15-9-20 - 40 Ac. - A. A. Morris % Morris Development, Roundup, Mont

SW¼NW¼ Sec. 14-9-20 - 40 Ac. - Edmond O. Pound, Lavina Mont.

9. Remarks (Pertaining to Use, etc.) Said dam was constructed by me to capture the waters having their origin in those certain springs situate on the NW¼NW¼ of Sec. 15-9-20.

Decree

10. Case No. Date Amt. Decreed: M. I. C. F. S.

11. To Whom Decreed Address

12. Name of Ditch Maximum Capacity (C. F. S.)

13. Date of Priority Purpose

14. Land Description of Place of Use as Decreed

15. Remarks (Present Use Status, etc.)

1 Form Ap. 1—10M

STATE ENGINEERS OFFICE
Water Resources Survey

Notice of Appropriation

1. County G.V. (Mshl) Book 3 (13) Page 216 (200) Record WR 2-14 337

2. Name of Appropriator Samuel B. Corner Address

3. Date Appropriated 9-19-19 Date Filed 10-7-19

Amount Appropriated, Miners Inches 250 Cubic Feet per second

4. Name of Stream Certain Spring situate on the NE¼NE¼ of NW¼ of Sec. 15-9-20 Tributary Basin

5. Point of Diversion at a point upon its bank and runs thence E of North across the road 100 feet thence easterly along the north side of the county road about 3/4 of a

Sec. Twp. Rge. Bank of Stream mile, thence over and upon said land.

6. Purpose irrigating, domestic & agricultural & other purposes.

7. Description of System A sewer pipe 6" in diameter that at present the temporary means of diversion is a ditch 10 by 29 inches in size, which carries and conducts 250 inches of water from said springs.

8. Land Description of Intended Place of Use

NW¼ Sec. 14-9-20 - 160 Ac. - Edmond O. Pound, Lavina, Montana

SE¼SE¼ 10-9-20 - 40 Ac. - L. P. Stigen, Rothiemay, Montana

9. Remarks (Pertaining to Use, etc.)

Decree

10. Case No. Date Amt. Decreed: M. I. C. F. S.

11. To Whom Decreed Address

12. Name of Ditch Maximum Capacity (C. F. S.)

13. Date of Priority Purpose

14. Land Description of Place of Use as Decreed

15. Remarks (Present Use Status, etc.)

1 Form Ap. 1—10M

STATE ENGINEERS OFFICE
Water Resources Survey

Notice of Appropriation

Meagher Co. 949

1. County Meagher Book T Page 423 Record Locations

2. Name of Appropriator Eben L. Ashley Address Halbert, Meagher Co.

3. Date Appropriated June 11, 1885 Date Filed June 11, 1885

Amount Appropriated, Miners Inches 100, Cubic Feet per second

4. Name of Stream Folson Creek Tributary Mshl. R. Basin Mo. R.

5. Point of Diversion At a point in the SW¼ of NE¼

Sec. 26 Twp. 9N Rge. 20E Bank of Stream Right

6. Purpose Irrigation

7. Description of System Ditch

8. Land Description of Intended Place of Use

SW¼SE¼ Sec. 23-9N-20E - Golden Valley County
SE¼NE¼, W½NE¼ Sec. 26-9N-20E
SE¼NE¼, NE¼SE¼ Sec. 15-" -"
W½SW¼ Sec. 14 " "

9. Remarks (Pertaining to Use, etc.) This instrument claims right of way for ditch.

Decree

10. Case No. Date Amt. Decreed: M. I. C. F. S.

11. To Whom Decreed Address

12. Name of Ditch Maximum Capacity (C. F. S.)

13. Date of Priority Purpose

14. Land Description of Place of Use as Decreed

15. Remarks (Present Use Status, etc.)

Township 8 North, Range 22 East

Code	Owner	Operator
34A	Chas. Rundgreen	Harold Lehfeldt
34A	W. L. Viebrock	Same

8N-22E

FORM D-1 - GAZETTE 1664-2M-1-47

STATE OF MONTANA

STATE ENGINEER'S OFFICE

WATER RESOURCES SURVEY

Township 8 North Range 22 East County Golden Valley

6	5	4	3	2	1 (42)
7 (67)	8	9	10	11	12
18	17	16	15	14	13
19	20	21	22	23	24
30 (108)	29	28	27	26	25
31	32	33 (115)	34 (115)	35	36

Township 8 North Range 22 East

Township 8 North, Range 22 East

No.	Name of Appropriator	Name of Stream	Date App.	Date Filed	M.I.
42	Morefield, John W.	Cameron Creek	7-12-09	7-14-09	320
67	Mashino, Verlie R.	Coal Mine Coulee	10-16-36	10-16-36	500
108	Heaton, Hugh	Currant Creek	~~12~~ 3-8-11	3-13-11	320
115	Lehfeldt, H.	Dry Creek	3-12-31	3-12-31	300
161	Longworthy, B. E.	Hamill Creek	6-22-11	6-23-11	320

F-1-A—5M—

County Golden Valley

Farm Checked: Date 8-12-48

By Dave

STATE OF MONTANA
STATE ENGINEERS OFFICE
Water Resources Survey

T 8N R 22E Plat No. 15

Photo No. 4-163

Legal Land Owner Rundgreen, Charles Address

Operator Harold Lehfeldt Address Lavina

Water is delivered by:— 1. Private System; 2. Ditch Company; 3. State Project; 4. Federal Project; 5. Irrigation District

App. No. Decree No.	NAME OF APPROPRIATOR TO WHOM DECREED	NAME OF STREAM	Date App. Date Priority	Miner's Inches	In Use	NAME OF DITCH (Water Delivered By)	No.	R/F	Present Irr. Acres	Irrigable Acres
no filing		Currant Creek				Lehfeldt Pump		R	1	

NOTE: R—Denotes Regular Irrigation. F—Flood Irrigation.

Adequate Supply: Yes x No Explain garden only

Remarks

River Basin

Also in: Plat No. Twp. Rge.	Plat No. Twp. Rge.	Plat No. Twp. Rge.
Plat No. Twp. Rge.	Plat No. Twp. Rge.	Plat No. Twp. Rge.

Information From:
hired man

6	5	4	3	2	1
7	8	9	10	11	12
18	17	16	15	14	13
19	20	21	22	23	24
30	29	28	27	26	25
31	32	33	34	35	36

Land Ownership

14

FORM F-1 - GAZETTE 1665-2M-1-47

Farm Checked

By Dem

Area Currant Creek

Date 8-12-48

STATE OF MONTANA

STATE ENGINEER'S OFFICE

WATER RESOURCES SURVEY

Code No. 34A

County Golden Valley

T. 8N R. 22E Sec. 34

Photo No. 4-163

Legal Land Owner ~~Lehfeldt, Harold~~ Rundgreen, Chas. Address ~~Lavina~~ 4320 Minehaha Ave. Mpls.

Operator Harold Lehfeldt Address Lavina

Water is delivered by:

Federal Project ____ Pres. ____ Pot. ____

Ditch Company ____ Pres. ____ Pot. ____

Irrigation District ____ Pres. ____ Pot. ____

Private System ____ Pres. 1.0 Pot. 0

____ Totals ____

Flood ____ Pump ✓ Reservoir ____ Gravity ____

Size and Capacity, Pump, etc. Gardens pump about [redacted] 1.0 acre

Original Appropriator, Company ____ App. No. ____

Original Appropriator, Private ____ App. No. None Shown

Is the system an extension of another system? Yes ____ No. ✓

Is all land irrigated from one system? Yes ✓ No. ____

(If No, show break down on map)

Source of Water: Currant Creek

Acres Irrigated 1948 Garden about 1.0 acre

Potential Acres 0 Seeped ____

Explain ____

Condition of System ____

Adequate Supply Yes ✓ No. ____

Explain Garden

Topography Creek Bottom

Information From Hired man, owner not home

Remarks Said as irrigation except garden

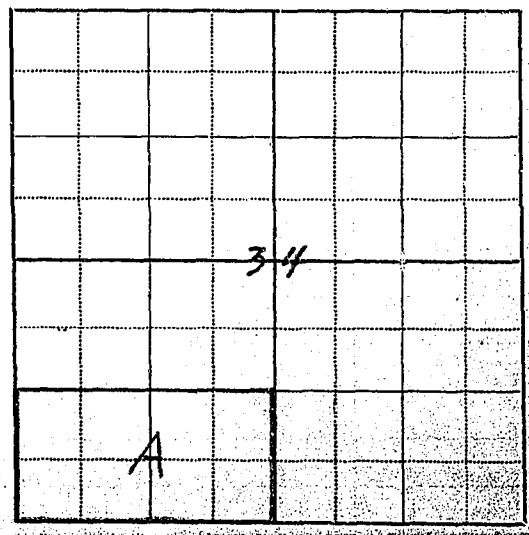

Form WR-B
Reporter 17362 1M-2-49

Twp. 8N Rge. 22E
Twp. Rge.
Twp. Rge.

Ownership covers only irrigated land. All ownership for 20 land not shown.

STATE OF MONTANA

State Engineer's Office

WATER RESOURCES SURVEY

FARM MAP

County Golden Valley
Code No. 34A

Name of Land Owner Chas. Rundgreen Address 4320 Minehaha Ave., Mpls.
Name of Operator Harold Lehfeldt Address Lavina
Legal Description S½SW¼ Sec. 34 in Twp. 8N., Rge. 22E

Irrigated Land | Non-Irrigated Land | Potential Land Under Existing Facilities

North

Please check the ownership outline of this land.

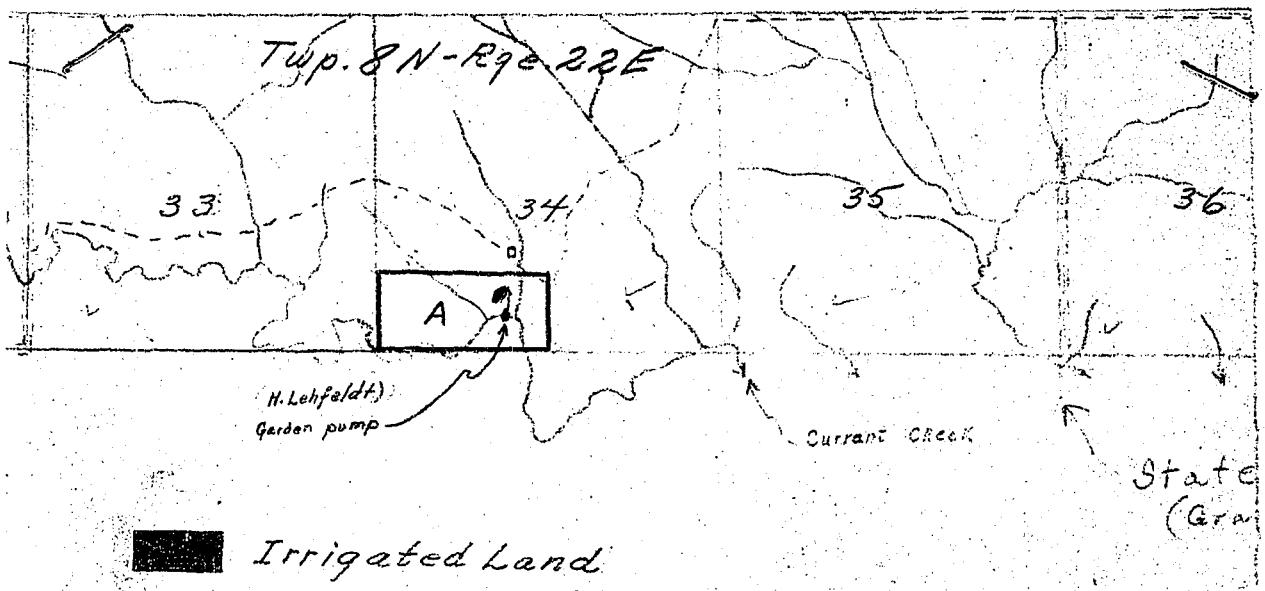

DO NOT WRITE IN SPACE BELOW

Code No. 34A, T. 8N-R. 22E System Lehfeldt Pump Ditch Source of Water Currant Creek
Basin Musselshell River Present 1.00 Potential 0 Maximum 1.00 R ✓ F P ✓ G S
Code No. System Source of Water
Basin Present Potential Maximum R F P G S
Code No. System Source of Water
Basin Present Potential Maximum R F P G S
Code No. System Source of Water
Basin Present Potential Maximum R F P G S

If under Ditch Company, Irrigation District, or Government Project, state the number of shares or inches, acre feet, as the case may be in said sysem

NOTE: R—Denotes Regular Irrigation. F—Flood Irrigation. P—Water diverted by means of pumping. G—Water diverted by gravity. S—Stored Water.

Information from H. L. B. Date 6-9-49

F-1-A—5M—

County Golden Valley

Farm Checked: Date 8-12-48

By Dave

STATE OF MONTANA
STATE ENGINEERS OFFICE
Water Resources Survey

T 8N R 22E Plat No. 15

Photo No. 4-164

Legal Land Owner W. L. Viebrock Address Lavina

Operator same Address

Water is delivered by:— (1) Private System; 2. Ditch Company; 3. State Project; 4. Federal Project; 5. Irrigation District

App. No. Decree No.	NAME OF APPROPRIATOR TO WHOM DECREED	NAME OF STREAM	Date App. Date Priority	Miner's Inches	In Use	NAME OF DITCH (Water Delivered By)	No.	R/F	Present Irr. Acres	Irrigable Acres
no filing		Dry Coulee				Viebrock ditch		F		60

NOTE: R—Denotes Regular Irrigation. F—Flood Irrigation.

Adequate Supply: Yes ..... No xx Explain flood only

Remarks

River Basin

Also in: Plat No. Twp. Rge.	Plat No. Twp. Rge.	Plat No. Twp. Rge.
Plat No. Twp. Rge.	Plat No. Twp. Rge.	Plat No. Twp. Rge.

Information From:
W. L. Viebrock

6	5	4	3	2	1
7	8	9	10	11	12
18	17	16	15	14	13
19	20	21	22	23 A	24 A
30	29	28	27	26	25
31	32	33	34	35	36

Land Ownership.....

Form WR-C
Reporter 17381 1M 2-49

NOTICE
These forms are the property of the State of Montana and must be returned.

STATE OF MONTANA

State Engineer's Office

WATER RESOURCES SURVEY

WATER RIGHT DATA

County Golden Valley
Code No. 34A
T. 9N - R. 22E

Name of Land Owner W. L. Viebrock Address Lavina, Montana
Name of Operator Same Address
Legal Description N½, NE¼SE¼ Sec. 34 in Twp. 9N., Rge. 22E.

We are asking you to help us protect your water right because in our records we are unable to find a recorded water right covering the above described land. We, therefore, would like to have you give us the information asked for in the following questions:

1. Was a water right filing ever made for this land.....Yes.....No. If yes, give us the following information:

Name of Appropriator	Stream	Land Description	Date App.	Date Filed	Miner's Inches Filed On
No record,					

If no, can you give us the following information:

Name of First User	Date of First Use	Stream	Place of Use
Edward Kelly	about 92-94	Cameron Creek	Sec 34
filed in Fergus	County No record in	State	Eng. records

2. Or is this land covered by a water right that was purchased from another water right.....Yes.....No.....
If yes, give the amount of the inches purchased, from what original filing, and if possible the date of purchase and from whom purchased.

3. Do you contemplate to irrigate this land in the future.....Yes.....No.
Explain

4. Give any other information that you think should be included for the protection of your water right.

Viebrock reconstructed dam in about 1930
old ditches built by Kelly were still in and
were not reconstructed
irrigated about 30 acres in 1948 could
irrigate 100 acres - or 70 potential

Information from W. L. Viebrock Date May 12 - 49

Form WR-B
Reporter 17362 1M-2-49

Twp. 8N Rge. 22E
Twp. Rge.
Twp. Rge.

STATE OF MONTANA

State Engineer's Office

WATER RESOURCES SURVEY

FARM MAP

County Golden Valley
Code No. 34A

Name of Land Owner W. L. Viebrock Address Lavina, Montana
Name of Operator Same Address
Legal Description N½, NE¼SE¼ Sec. 34 in Twp. 9N., Rge. 22E

Irrigated Land | Non-Irrigated Land | Potential Land Under Existing Facilities

North

Please check the ownership outline of this land.

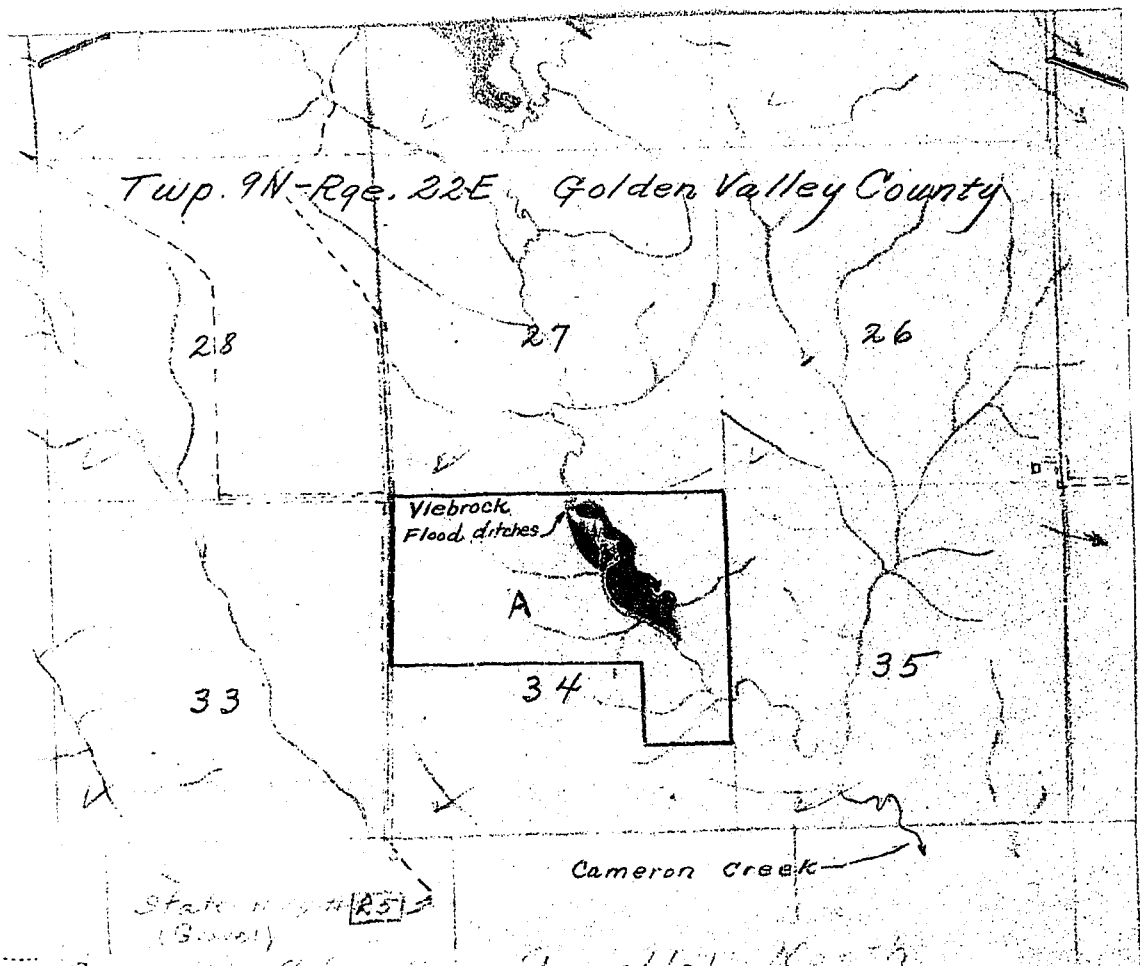

Code No.
Basin Second Standard Parallel North G. S.
Code No.
Basin G. S.
Code No.
Basin G. S.
Code No.
Basin G. S.

Irrigated Land

Basin Present Potential Maximum R. F. P. G. S.

If under Ditch Company, Irrigation District, or Government Project, state the number of shares or inches, acre feet, as the case may be in said sysem

NOTE: R—Denotes Regular Irrigation. F—Flood Irrigation. P—Water diverted by means of pumping. G—Water diverted by gravity. S—Stored Water.

Information from W. L. Viebrock in office Date May 12, 1949