F-1-A

County Granite

Form Checked: Date 6-19-58

By Don Barrick

STATE OF MONTANA
STATE ENGINEERS OFFICE
Water Resources Survey

T. 11N R. 14W. Plat No. 8

Photo No. 15-94

Legal Land Owner Hans Rofoen Address

Operator Address

Water is deliverd by:— 1. Private System; 2. Ditch Company, 3. State Project; 4. Federal Project; 5. Irrigation District

If under Ditch Company, Irrigation District, or Government Project, state the number of shares or inches, acre feet, as the case may be in said system

App. No. Decree No.	NAME OF APPROPRIATOR TO WHOM DECREED	NAME OF STREAM	Date App. Date Priority	Miner's Inches	In Use	NAME OF DITCH (Water Delivered By)	No.	R/F	P/G/S	Present Irr. Acres	Irrigable Acres
		NO IRRIGATION									
A-71	W. T. Buchanan	Birmingham Creek	7-15-00	150	No						

NOTE: R—Denotes Regular Irrigation. F—Flood Irrigation. P—Water diverted by means of pumps. G—Water diverted by gravity. S—Stored Water.

Condition of System Topography River Basin Columbia River

Adequate Supply: Yes No Explain

Remarks

Also in:					
Plat No 14 Twp. 10N Rge 13W	Plat No. 13 Twp. 10N Rge. 14W	Plat No. Twp. Rge.
Plat No 18 Twp. 9N Rge. 13	Plat No. Twp. Rge.	Plat No. Twp. Rge.

Information From:
Field Survey

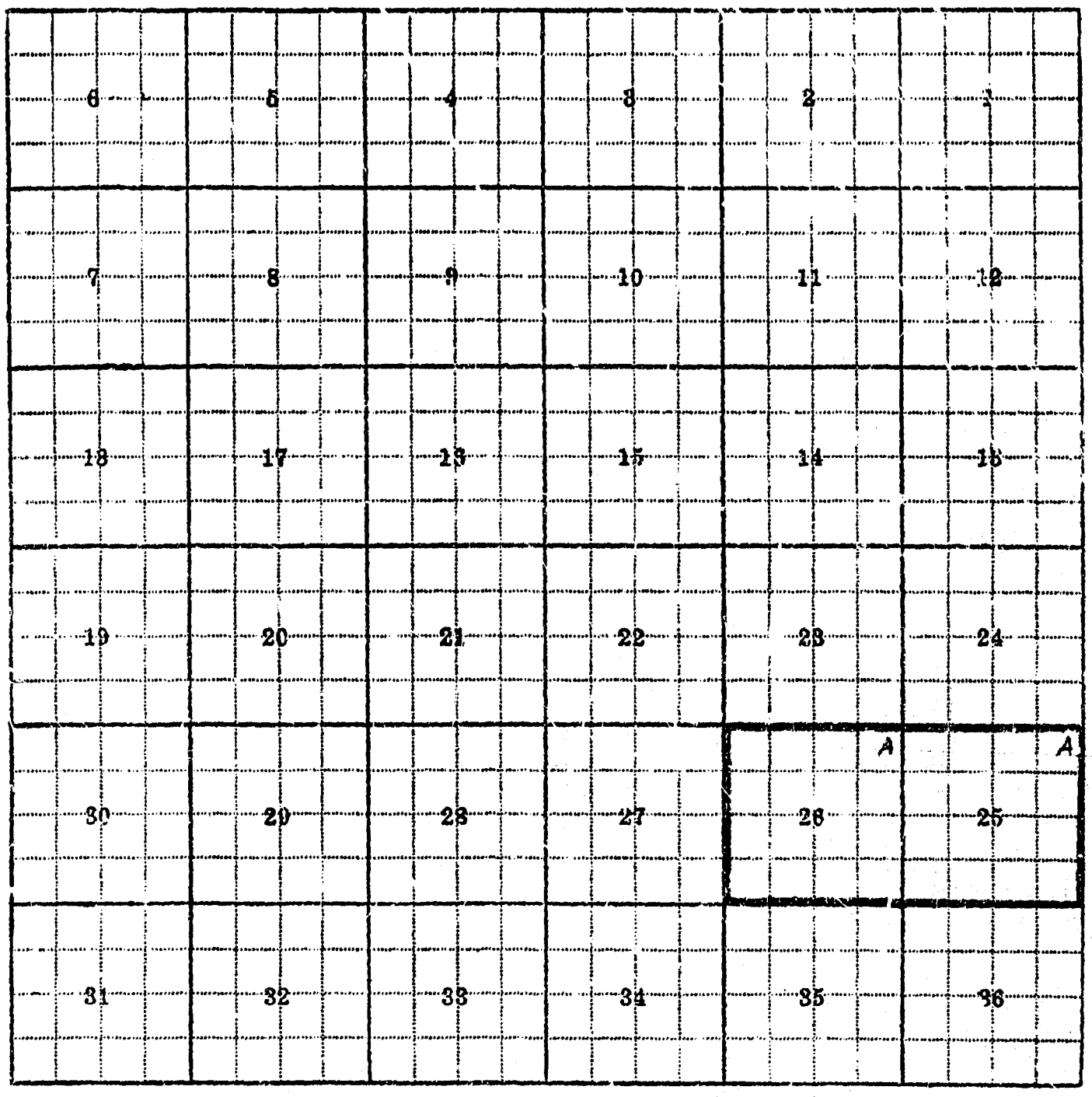
6
5
4
3
2
1
7
8
9
10
11
12
18
17
13
15
14
16
19
20
21
22
23
24
A
A
30
29
28
27
26
25
31
32
33
34
35
36

25-A; 26-A;

F-1-A

County Granite

STATE OF MONTANA
STATE ENGINEERS OFFICE
Water Resources Survey

T.11N R.14W Plat No. 8

Farm Checked: Date 7-10-58

Photo No. 15-50; 15-51; 15-52; 15-53; 15-91; 15-92; 15-93; 15-94; 15-111; 6-9;

By D. Pouliot & G. Tate

Legal Land Owner Catherine Lannen Address Drummond, Montana

Operator Jim Manley Address

Water is delivered by:— 1. Private System; x 2. Ditch Company; 3. State Project; 4. Federal Project; 5. Irrigation District

If under Ditch Company, Irrigation District, or Government Project, state the number of shares or inches, acre feet, as the case may be in said system

App. No. Decree No.	NAME OF APPROPRIATOR TO WHOM DECREED	NAME OF STREAM	Date App. Date Priority	Miner's Inches	In Use	NAME OF DITCH (Water Delivered By)	No.	R/F	P/G/S	Present Irr. Acres	Irrigable Acres
A-13	Patrick Birmingham	Antelope Creek	12-10-78	--	No						
A-17	John Lannen	Antelope Creek	6-17-85	500	Yes	Birmingham Ditch	1	R		47	0
A-674	Rose E. Catching	Harvey Creek	5-15-96	250	Yes	Manley Ditches	1	R			
A-675	Chas. H. Davies	Harvey Creek	4-15-35	40	Yes	Manley Ditches	1	R			
A-697	Frank Throop &										
	Andrew Whitesides	Harvey Creek	10-25-86	800	Yes	Manley Ditches	1	R			
A-700	Andrew Whitesides	Harvey Creek	5-1-86	800	Yes	Manley Ditches	1	R		165	64
A-752	Chris Lannen	Hot Springs Creek	10-10-06	300	Stock						
A-1452	Christopher & Ed.										
	Lannen	Lower Warm Spring	10- -91	300	Stock						
A-1411	Patrick Birmingham	Mud Springs	6-6-87	All	Stock						

NOTE: R—Denotes Regular Irrigation. F—Flood Irrigation. P—Water diverted by means of pumping. G—Water diverted by gravity. S—Stored Water.

Condition of System Good Topography Valley River Basin Columbia River

Adequate Supply: Yes x No Explain

Remarks

Also in: Plat No. 14 Twp. 10N Rge. 13W | Plat No. Twp. Rge. | Plat No. Twp. Rge. | Plat No. Twp. Rge. | Plat No. Twp. Rge.

Information From: Jim Manley

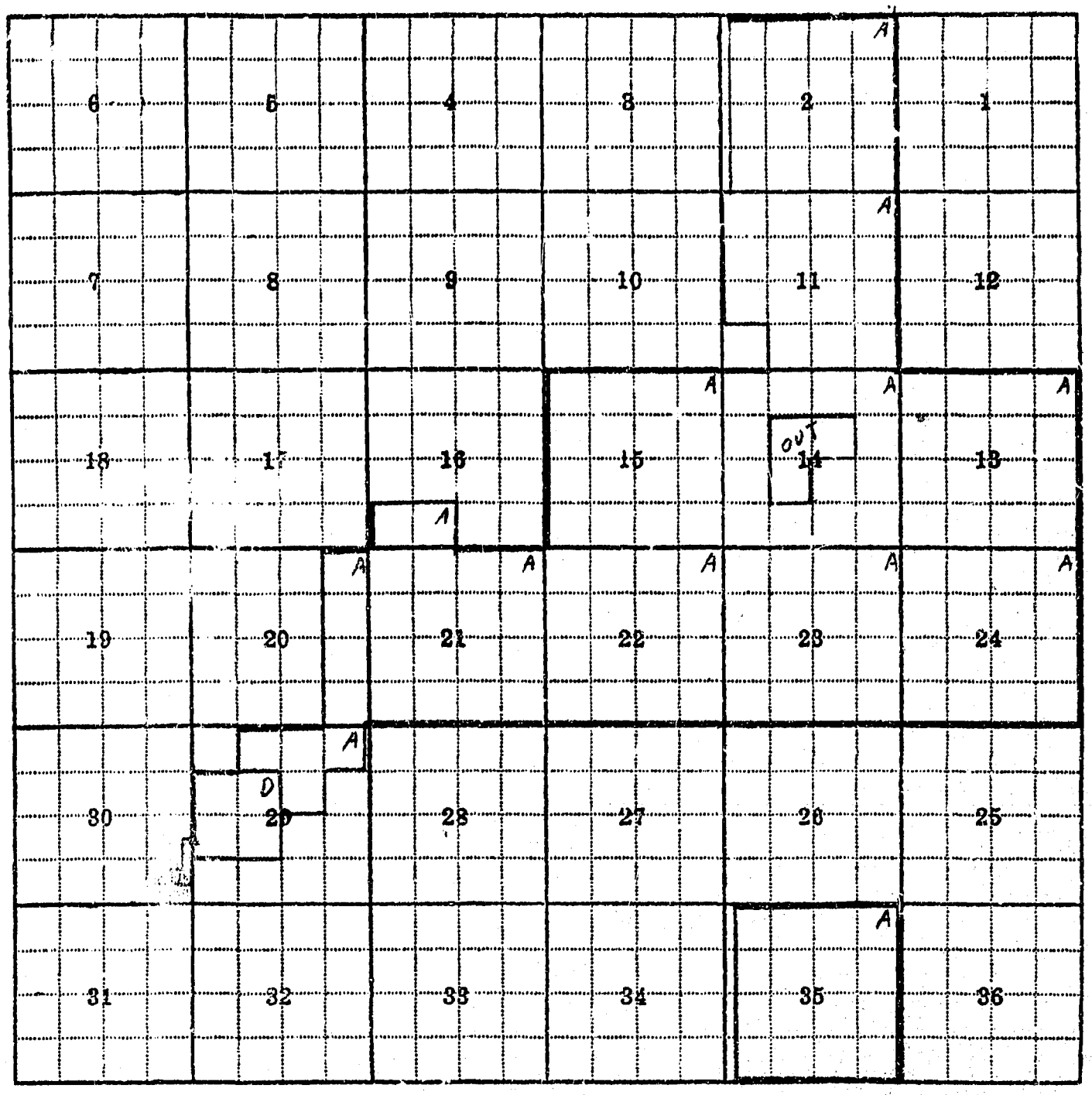

2-A; 11-A; 13-A; 14-A; 15-A; 16-A; 20-A; 21-A; 22-A; 23-A; 24-A; 29-A; 29-D; 30-A; 35-A;

F-1-A

County Granite

Farm Checked: Date 6-19-58

By Don Barrick

STATE OF MONTANA
STATE ENGINEERS OFFICE
Water Resources Survey

T. 11N R. 14W Plat No. 6

Photo No. 15-90

Legal Land Owner Wm. Sundermeyer Address Clinton, Montana

Operator Same Address

Water is delivered by:— 1. Private System; x 2. Ditch Company; 3. State Project; 4. Federal Project; 5. Irrigation District

If under Ditch Company, Irrigation District, or Government Project, state the number of shares or inches, acre feet, as the case may be in said system

App. No. Decree No.	NAME OF APPROPRIATOR TO WHOM DECREED	NAME OF STREAM	Date App. Date Priority	Miner's Inches	In Use	NAME OF DITCH (Water Delivered By)	No.	R/F	P/G/S	Present Irr. Acres	Irrigable Acres
Use Right		Sump				Pump	1	R	P/S	72	0
1-716	J. M. Guianne	Hellgate River	9- -04	1,000	No						

NOTE: R—Denotes Regular Irrigation. F—Flood Irrigation. P—Water diverted by means of pumping. G—Water diverted by gravity. S—Stored Water.

Condition of System Good Topography River bottom River Basin Columbia River

Adequate Supply: Yes x No. Explain

Remarks

Also in: Plat No. Twp. Rge.	Plat No. Twp. Rge.	Plat No. Twp. Rge.
Plat No. Twp. Rge.	Plat No. Twp. Rge.	Plat No. Twp. Rge.

Information From:

Mr. Sundermeyer

6	5	4	3	2	1
7	8	9	10	11	12
18	17	16	15	14	13
B 19	20	21	22	23	24
30	29	28	27	26	25
31	32	33	34	35	36

19-B:

F-1-A

County Granite

Farm Checked: Date 6-17-58

By Don. Barrick

STATE OF MONTANA
STATE ENGINEERS OFFICE
Water Resources Survey

T 11N R 14W Plat No. 8

Photo No. 15-51; 15-52;

Legal Land Owner Tree Farmers Inc. Address

Operator Address

Water is delivered by:— 1. Private System; 2. Ditch Company; 3. State Project; 4. Federal Project; 5. Irrigation District

If under Ditch Company, Irrigation District, or Government Project, state the number of shares or inches, acre feet, as the case may be in said system

App. No. Decree No.	NAME OF APPROPRIATOR TO WHOM DECREED	NAME OF STREAM	Date App. Date Priority	Miner's Inches	In Use	NAME OF DITCH (Water Delivered By)	No.	R/F	P/G/S	Present Irr. Acres	Irrigable Acres
		NO IRRIGATION									
A-1684	G. C. Dalberg	Unnamed Spring	5-14-32	50	No						

NOTE: R—Denotes Regular Irrigation. F—Flood Irrigation. P—Water diverted by means of pumping. G—Water diverted by gravity. S—Stored Water.

Condition of System Topography River Basin Columbia River

Adequate Supply: Yes No Explain

Remarks

Also in: Plat No. Twp. Rge.	Plat No. Twp. Rge.	Plat No. Twp. Rge.
Plat No. Twp. Rge.	Plat No. Twp. Rge.	Plat No. Twp. Rge.

Information From:

Field Survey

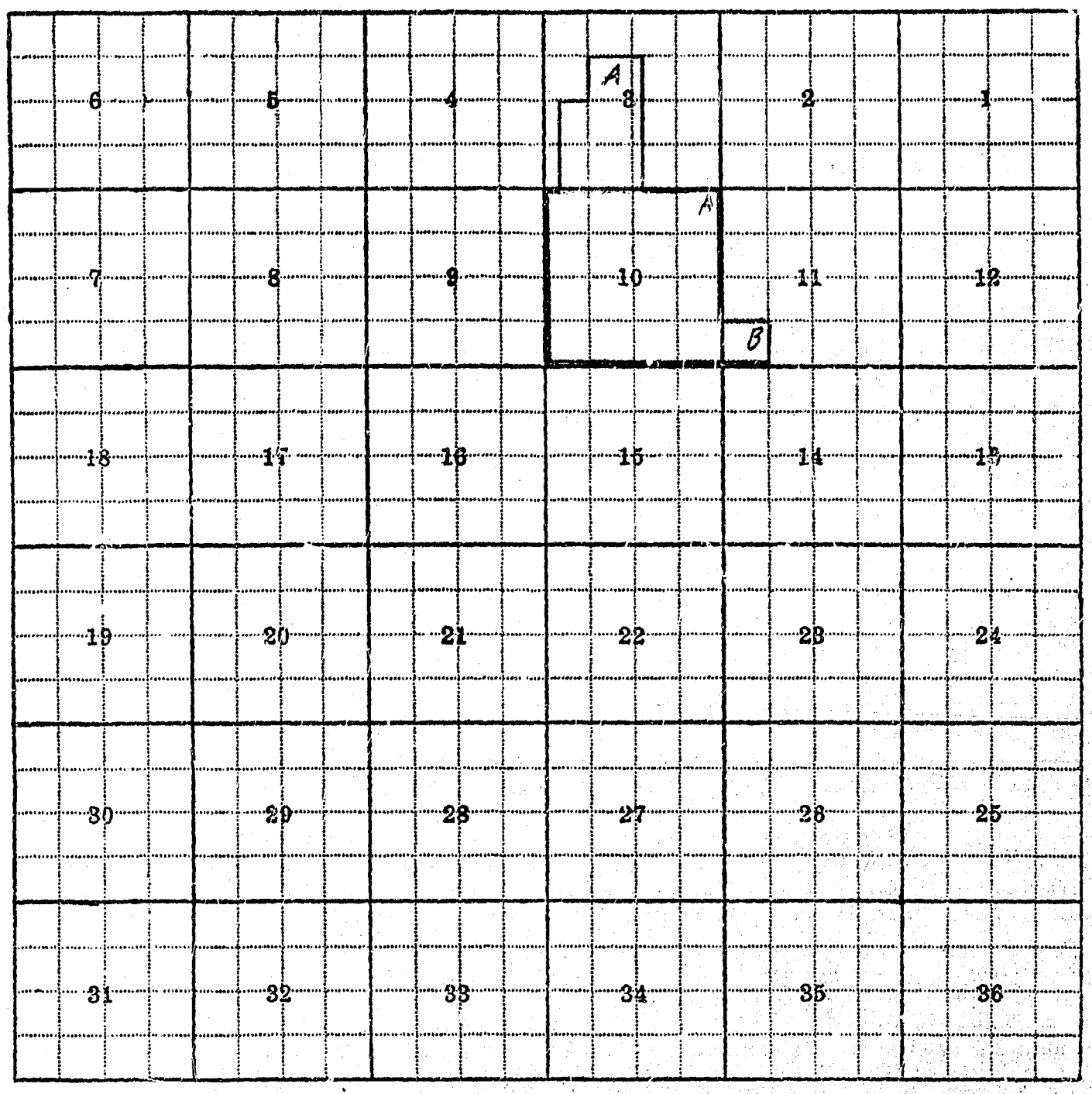
A
6
5
4
3
2
1
A
7
8
9
10
11
12
B
18
17
16
15
14
13
19
20
21
22
23
24
30
29
28
27
26
25
31
32
33
34
35
36

3-A, 10-A; 11-B;

F-1-A

County Granite

Farm Checked: Date 6-18-58

By Donald Barrick

STATE OF MONTANA
STATE ENGINEERS OFFICE
Water Resources Survey

T. 11N R. 14W Plat No. 8

Photo No. 15-90 & 91; 15-53&54

Legal Land Owner G. Maurice Weaver Address Drummond, Montana

Operator Same Address

Water is deliverd by:— 1. Private System; 2. Ditch Company; 3. State Project; 4. Federal Project; 5. Irrigation District

If under Ditch Company, Irrigation District, or Government Project, state the number of shares or inches, acre feet, as the case may be in said system

App. No. Decree No.	NAME OF APPROPRIATOR TO WHOM DECREED	NAME OF STREAM	Date App. Date Priority	Miner's Inches	In Use	NAME OF DITCH (Water Delivered By)	No.	R/F	P/G/S	Present Irr. Acres	Irrigable Acres
Use Right		Harvey Creek									
A-710	E. E. Bonner et al	Hellgate River	11-21-04	3,000	Yes	Bonner Ditch	1	R		68	0
A-709	Frank E. Bonner	Hellgate River	5-6-90	30	Yes)						
A-710	E. E. Bonner et al	Hellgate River	11-21-04	3,000	Yes)	Pump	1	R	P/S	73	13
A-60	Frank E. Bonner	Little Bear Gulch	5- -85	30	Yes	Bonner Ditches	1	F		21	0
A-1596A	Elvin M. Baker	Seepage-Waste & Drain	1-9-51	300	No						

NOTE: R—Denotes Regular Irrigation. F—Flood Irrigation. P—Water diverted by means of pumping. G—Water diverted by gravity. S—Stored Water.

Condition of System Good Topography Bottom Land River Basin Columbia River

Adequate Supply: Yes x No Explain

Remarks

Also in: Plat No. Twp. Rge.	Plat No. Twp. Rge.	Plat No. Twp. Rge.
Plat No. Twp. Rge.	Plat No. Twp. Rge.	Plat No. Twp. Rge.

Information From:

Mrs. G. Maurice Weaver

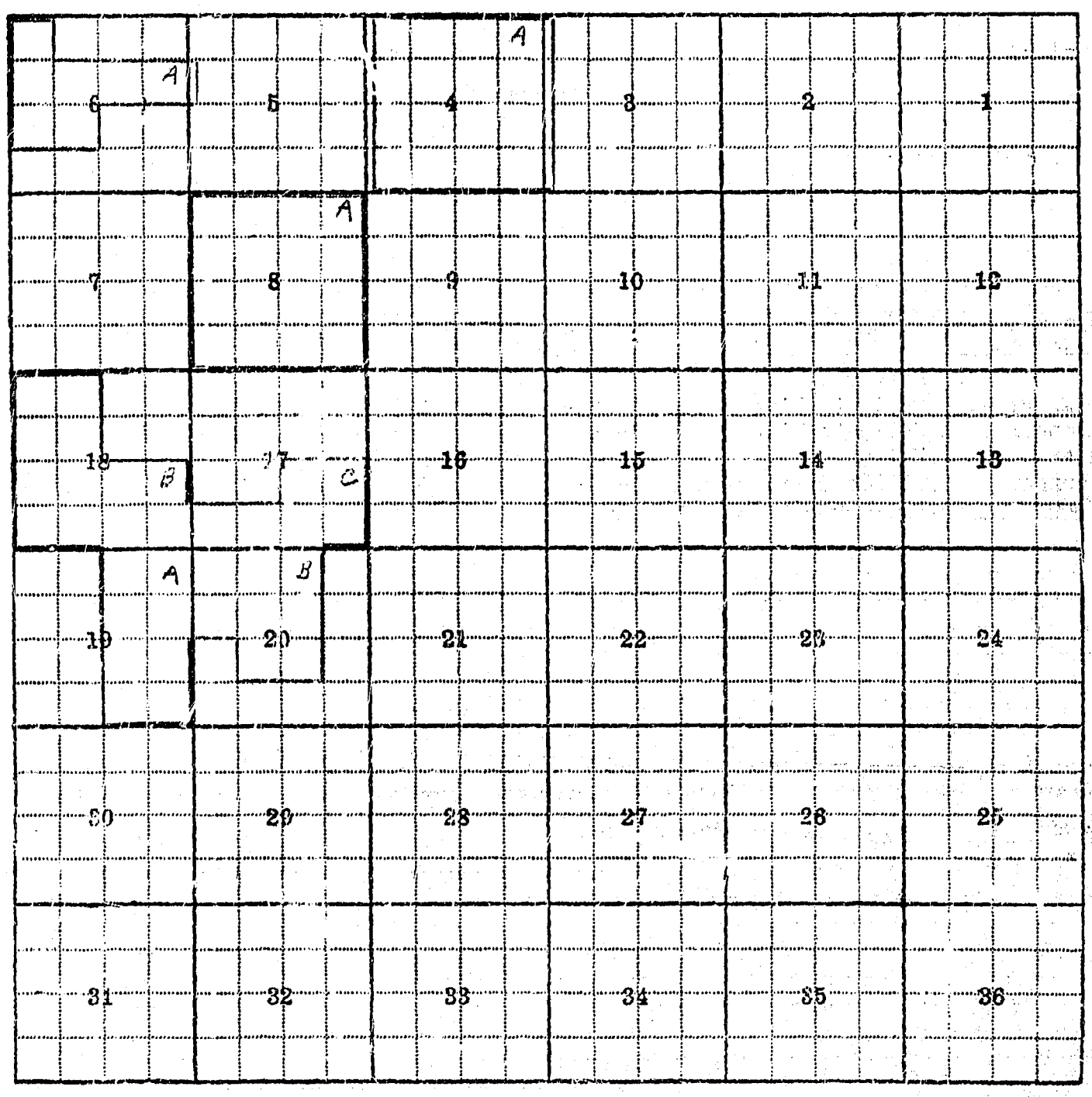

4-A, 6-A, 8-A, 17-C, 18-B, 19-A, 20-B

#7
T11N-R13W

F-1-A

County Granite

: OF MONTANA
STATE ENGINEERS OFFICE
Water Resources Survey

T. 11N R. 13W Plat No. 9

Farm Checked: Date 6-24-58

Photo No. 6-7; 15-49; 15-48; 15-97;

By Donald Barrick

Legal Land Owner Elvin M. & Lucy Baker Address

Operator Address

Water is deliverd by:— 1. Private System; 2. Ditch Company; 3. State Project; 4 Federal Project; 5. Irrigation District

If under Ditch Company, Irrigation District, or Government Project, state the number of shares or inches, acre feet, as the case may be in said system

App. No. Decree No.	NAME OF APPROPRIATOR TO WHOM DECREED	NAME OF STREAM	Date App. Date Priority	Miner's Inches	In Use	NAME OF DITCH (Water Delivered By)	No.	R/F	P/G/S	Present Irr. Acres	Irrigable Acres
		NO IRRIGATION									
A-712	Ed & J.F. Clawson	Hellgate River	6-3-03	320	No						
A-1409-A	Elvin M. Baker	May Day Spring	5-11-53	120	Stock						
A-828-A	Agnes L. & R.W. McMahan	Mulky Gulch	2-28-46	140	No						
A-718	Sam L. Ritchey	Hellgate River	4-18-08	160000	No						

NOTE: R--Denotes Regular Irrigation. F—Flood Irrigation. P—Water diverted by means of pumping. G—Water diverted by gravity. S—Stored Water.

Condition of System Topography River Basin Columbia River

Adequate Supply: Yes No Explain

Remarks

Also in:	Plat No. Twp. Rge.	Plat No. Twp. Rge.	Plat No. Twp. Rge.
	Plat No. Twp. Rge.	Plat No. Twp. Rge.	Plat No. Twp. Rge.

Information From:
Field Survey

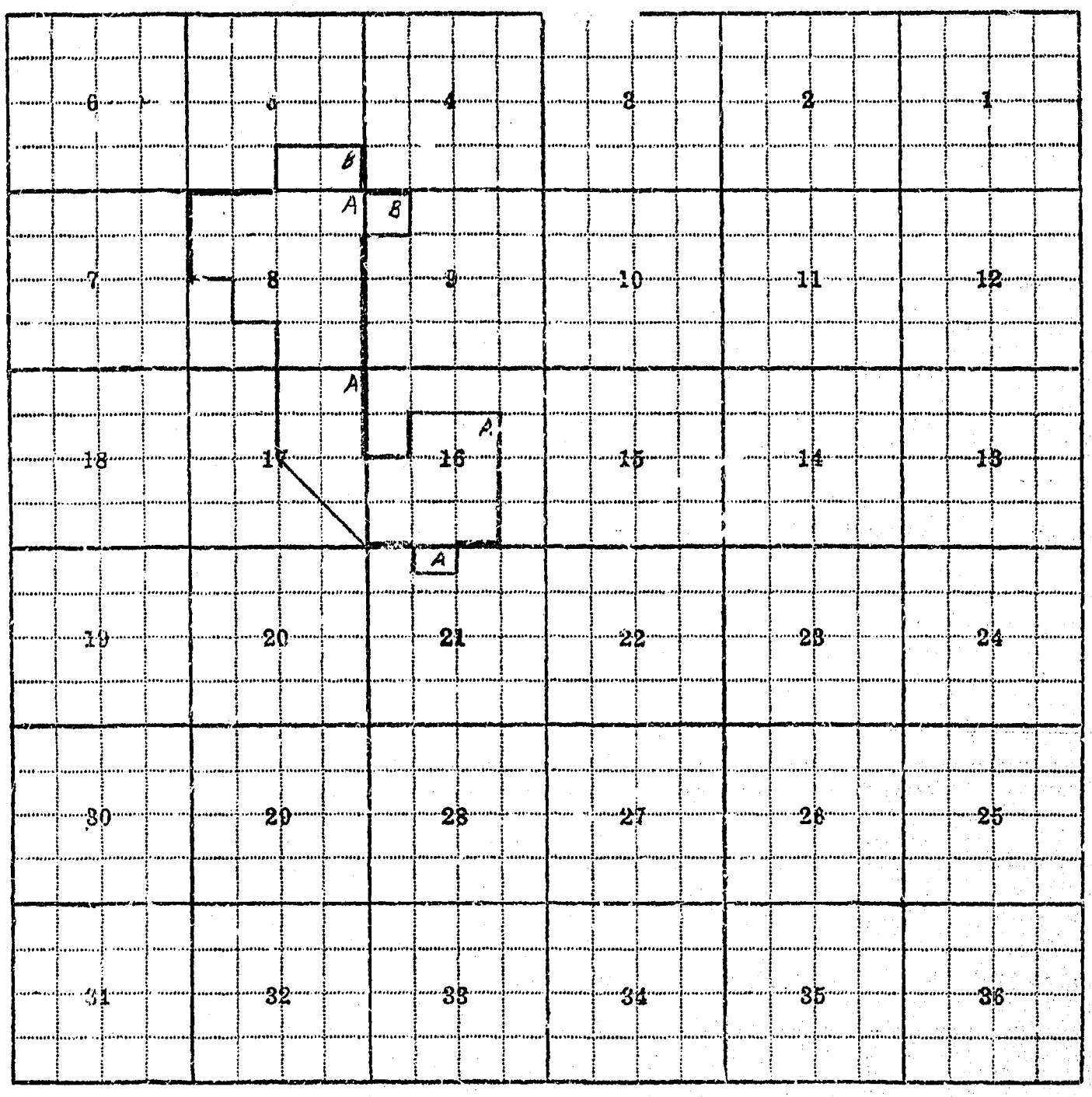

5-B; 8-A; 9-B; 16-A; 17-A; 21-A;

F-1-A

County Granite

Farm Checked: Date 6-24-58

By Don Barrick

STATE OF MONTANA
STATE ENGINEERS OFFICE
Water Resources Survey

T. 11N R. 13W Plat No. 9

Photo No. 15-108;

Legal Land Owner Seth Bradshaw Address

Operator Same Address

Water is deliverd by:— 1. Private System; 2. Ditch Company; 3. State Project; 4. Federal Project; 5. Irrigation District

If under Ditch Company, Irrigation District, or Government Project, state the number of shares or inches, acre feet, as the case may be in said system

App. No. Decree No.	NAME OF APPROPRIATOR TO WHOM DECREED	NAME OF STREAM	Date App. Date Priority	Miner's Inches	In Use	NAME OF DITCH (Water Delivered By)	No.	R/F	P/G/S	Present Irr. Acres	Irrigable Acres
		NO IRRIGATION									
A-1529	Frank Lindsey	Unnamed Springs	3-23-09	50	No						

NOTE: R—Denotes Regular Irrigation. F—Flood Irrigation. P—Water diverted by means of pumping. G—Water diverted by gravity. S—Stored Water.

Condition of System Topography River Basin Columbia River

Adequate Supply: Yes No Explain

Remarks

Also in: Plat No. Twp. Rge.	Plat No. Twp. Rge.	Plat No. Twp. Rge.
Plat No. Twp. Rge.	Plat No. Twp. Rge.	Plat No. Twp. Rge.

Information From:

Field Survey

6	5	4	3	2	1
7	8	9	10	11	12
18	17	16	15	14	13
19	20	21	22	23	24
30	29	28	27	26	25
31	32 B	33	34	35	36

32-P;

F-1-A

County Granite

Farm Checked: Date 6-25-58

By Don Barrick

STATE OF MONTANA
STATE ENGINEERS OFFICE
Water Resources Survey

T 11N R 13W Plat No. 9

Photo No. 15-107

Legal Land Owner Jessie Henderson Address

Operator Address

Water is deliverd by:— 1. Private System; 2. Ditch Company; 3. State Project; 4. Federal Project; 5. Irrigation District

If under Ditch Company, Irrigation District, or Government Project, state the number of shares or inches, acre feet, as the case may be in said system

App. No. Decree No.	NAME OF APPROPRIATOR TO WHOM DECREED	NAME OF STREAM	Date App. Date Priority	Miner's Inches	In Use	NAME OF DITCH (Water Delivered By)	No.	R/F	P/G/S	Present Irr. Acres	Irrigable Acres
		NO IRRIGATION									
A-1542	S. J. Neff	Unnamed Springs	11-19-09	100	No						

NOTE: R—Denotes Regular Irrigation. F—Flood Irrigation. P—Water diverted by means of pumping. G—Water diverted by gravity. S—Stored Water.

Condition of System Topography River Basin Columbia River

Adequate Supply. Yes No Explain

Remarks

Also in: Plat No. Twp. Rge.	Plat No. Twp. Rge.	Plat No. Twp. Rge.
Plat No. Twp. Rge.	Plat No. Twp. Rge.	Plat No. Twp. Rge.

Information From:

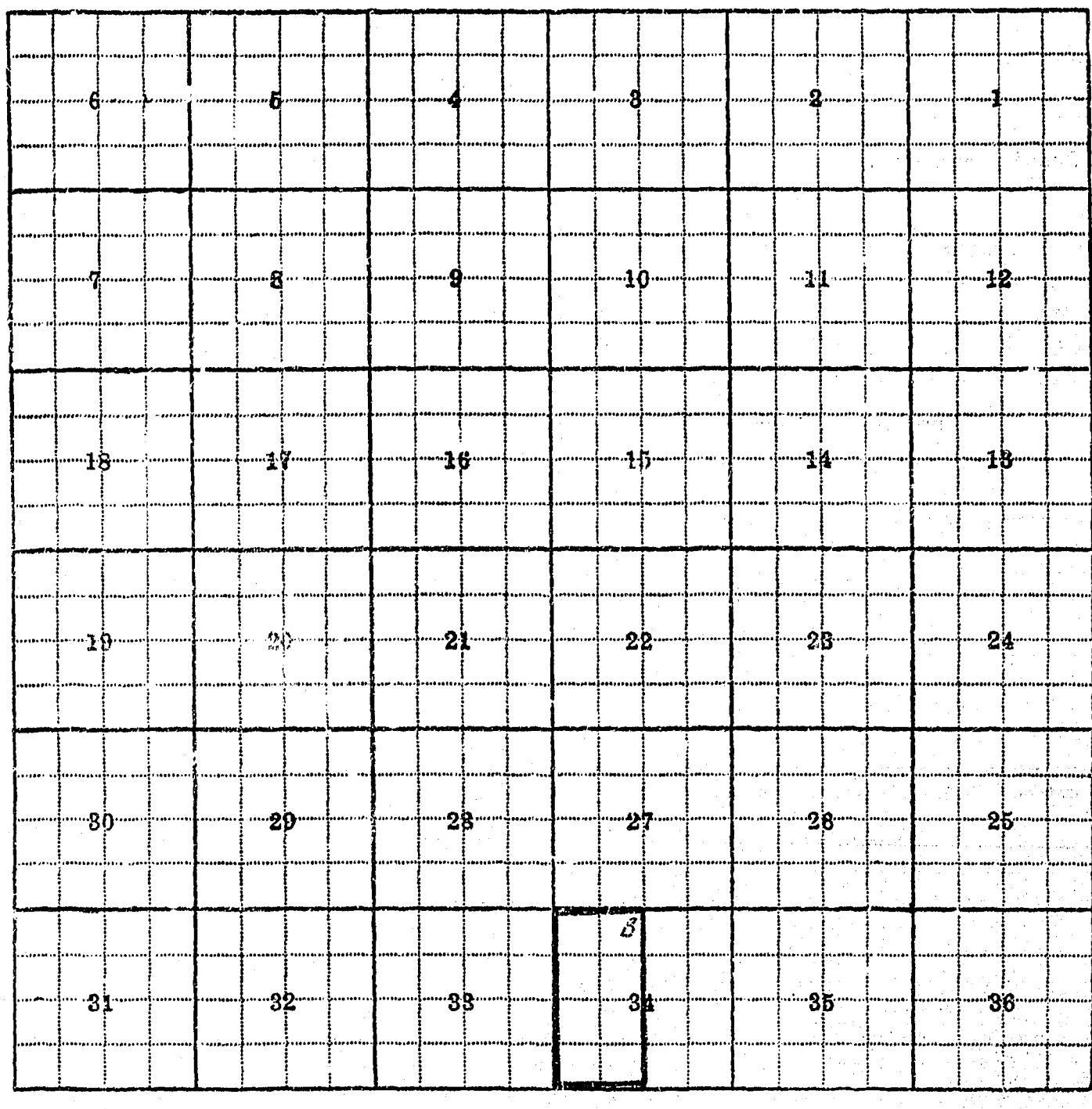
6
5
4
3
2
1
7
8
9
10
11
12
18
17
16
15
14
13
19
20
21
22
23
24
30
29
28
27
26
25
31
32
33
34
35
36

34-B:

F-1-A

County Granite

Farm Checked: Date 6-24-58

By Don Barrick

STATE OF MONTANA
STATE ENGINEERS OFFICE
Water Resources Survey

T. 11N. R. 13W. Plat No. 9

Photo No 15-49; 15-96;

Legal Land Owner Mary J. Henderson et al Address

Operator Address

Water is delivered by:— 1. Private System; 2. Ditch Company; 3. State Project; 4. Federal Project; 5. Irrigation District

If under Ditch Company, Irrigation District, or Government Project, state the number of shares or inches, acre feet, as the case may be in r' ' tem

App. No. Decree No.	NAME OF APPROPRIATOR TO WHOM DECREED	NAME OF STREAM	Date App. Date Priority	Miner's Inches	In Use	NAME OF DITCH (Water Delivered By)	.o.	R/F	F/G/S	Present Irr. Acres	Irrigable Acres
		NO IRRIGATION									
A-1539	John E. Meyers	Unnamed Springs	9-6-11	40	No						

NOTE: R—Denotes Regular Irrigation. F—Flood Irrigation. P—Water diverted by means of pumping. G—Water diverted by gravity. S—Stored Water.

Condition of System Topography River Basin Columbia River

Adequate Supply: Yes No Explain

Remarks

Also in: Plat No. Twp. Rge.	Plat No. Twp. Rge.	Plat No. Twp. Rge.
Plat No. Twp. Rge.	Plat No. Twp. Rge.	Plat No. Twp. Rge.

Information From:

Field Survey

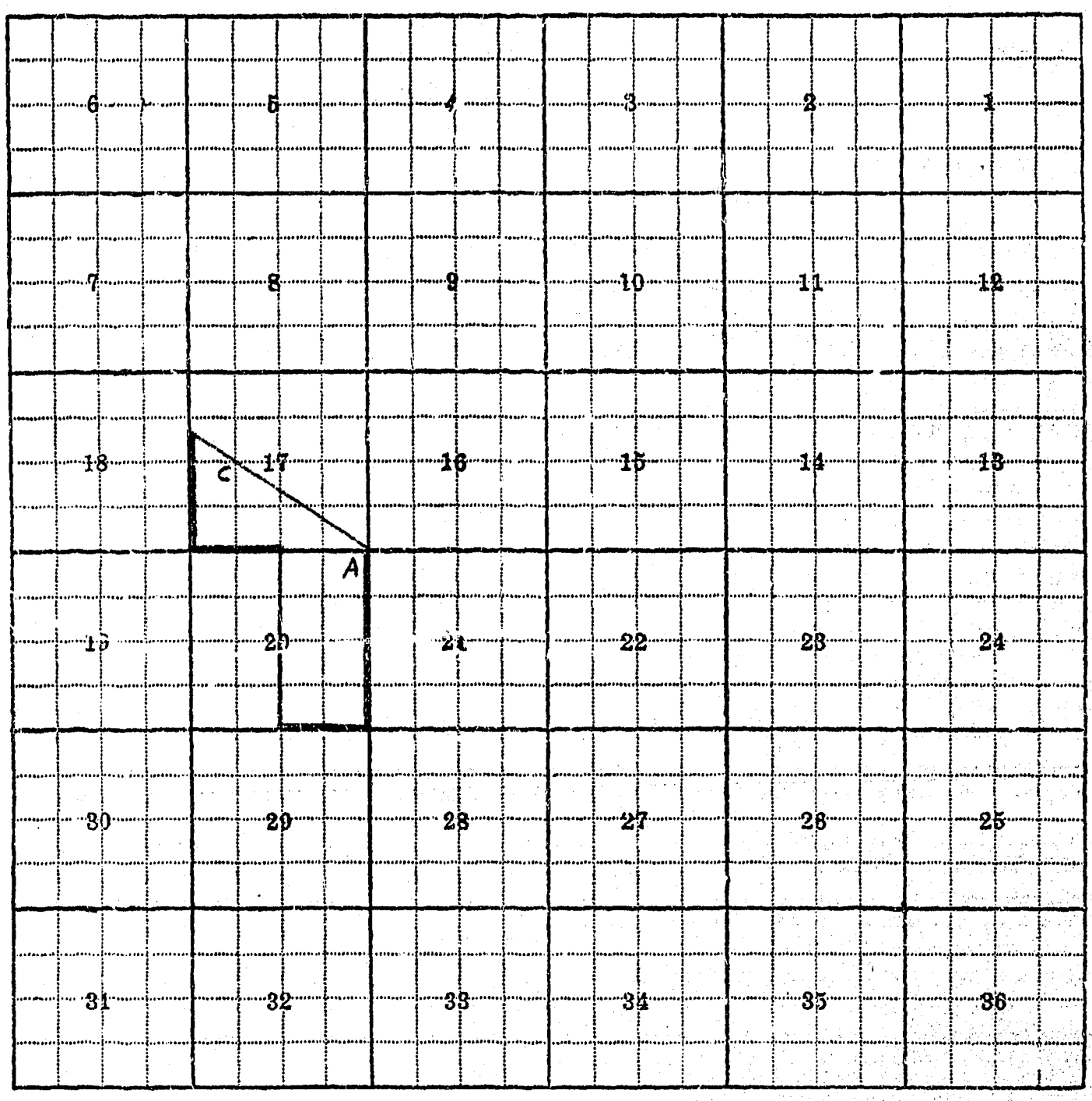
6
5
4
3
2
1
7
8
9
10
11
12
18
17
16
15
14
13
C
A
19
20
21
22
23
24
30
29
28
27
26
25
31
32
33
34
35
36

17-C; 20-A;

F-1-A

County Granite

STATE OF MONTANA
STATE ENGINEERS OFFICE
Water Resources Survey

T. 11N R. 13W Plat No. 9

Farm Checked: Date 6-24-58

Photo No. 15-106; 15-107; 15-98;

By Don Barrick

Legal Land Owner T. L. & Ray S. Lorensen Address Drummond, Montana

Operator Same Address

Water is deliverd by:— 1. Private System; X 2. Ditch Company; 3. State Project; X 4. Federal Project; 5. Irrigation District

If under Ditch Company, Irrigation District, or Government Project, state the number of shares or inches, acre feet, as the case may be in said system

App. No. Decree No.	NAME OF APPROPRIATOR TO WHOM DECREED	NAME OF STREAM	Date App. Date Priority	Miner's Inches	In Use	NAME OF DITCH (Water Delivered By)	No.	R/F	P/G/S	Present Irr. Acres	Irrigable Acres
*See Assn		East Fork Rock Creek				Allendale Ditch	3	R		23	0
A-1311	Agnes Bergman	Unnamed Creek(Hellgate)	3-26-38	160	Yes	Lorensen Ditches	1	R		11	0
Use Right		Hellgate River				Lorensen Ditch	1	R		144	0
**See Assn											
A-1311	Agnes Bergman	Unnamed Creek (Hellgate	3-26-38	160	Yes	Lorensen Ditch	1&3	R		10	0

NOTE: R—Denotes Regular Irrigation. F—Flood Irrigation. P—Water diverted by means of pumping. G—Water diverted by gravity. S—Stored Water.

Condition of System Good Topography River Basin Columbia River

Adequate Supply: Yes X No Explain

Remarks

*T. L. & Ray S. Lorensen are signed up for 200 A. F. under the Flint Creek Water Users' Association.

**See also Flint Creek Water Users' Association.

Also in: Plat No. 10 Twp. 11N Rge. 13W | Plat No. Twp. Rge. | Plat No. Twp.
Plat No. 14 Twp. 10N Rge. 13W | Plat No. Twp. Rge. | Plat No. Twp.

Information From:

T.L. & Ray Lorensen

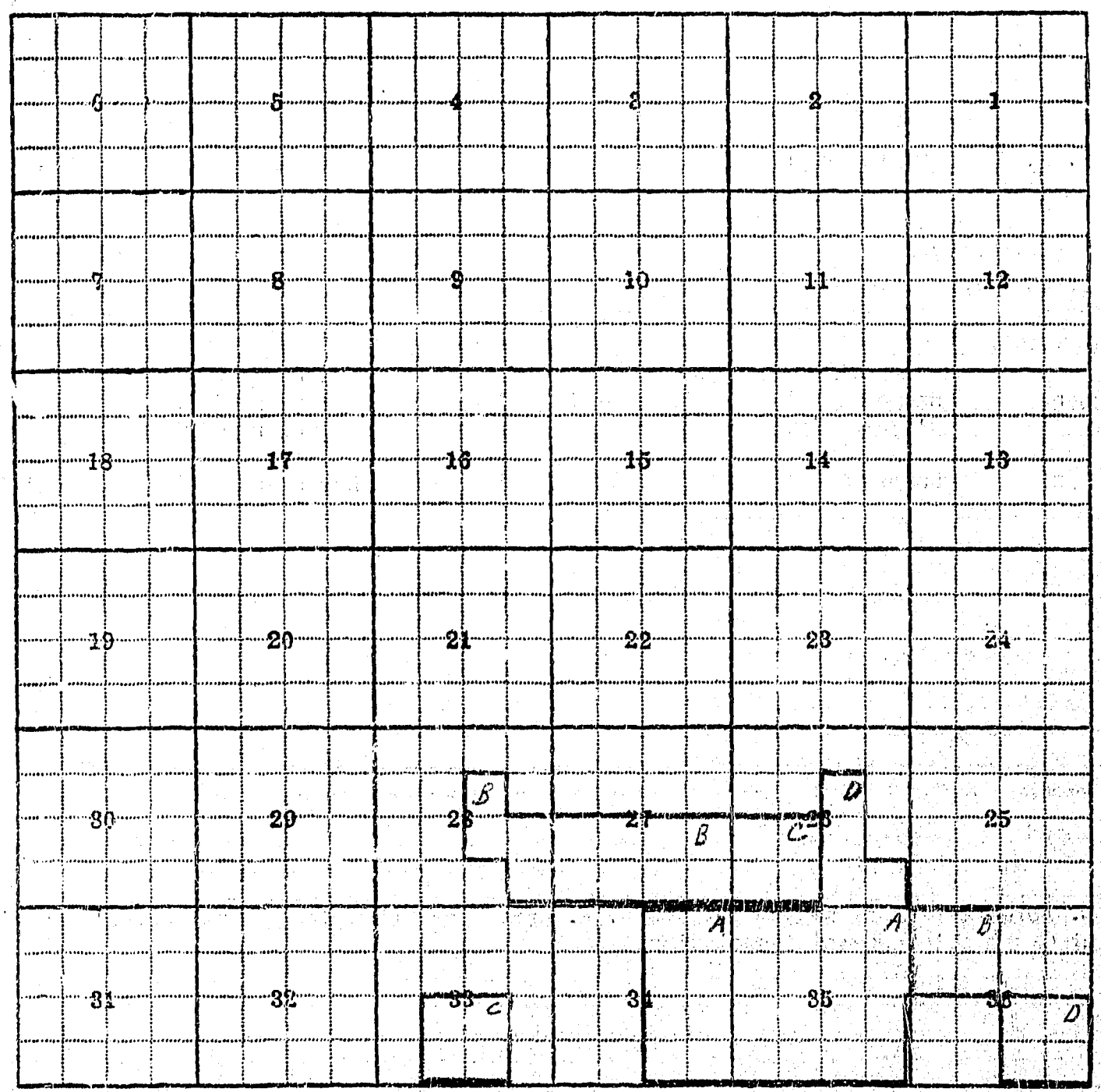

26-C, 26-D, 27-B, 28-B; 33-C; 34-A; 35-A; 36-B; 36-D;

F-1-A

County Granite

Farm Checked: Date 1-27-60

By J. Cox

STATE OF MONTANA
STATE ENGINEERS OFFICE
Water Resources Survey

T 11N R 13W Plat No. 9

Photo No. 15-49

Legal Land Owner Weggo Lund Address Lives West of Hall

Operator Same Address

Water is deliverd by:— 1. Private System; 2. Ditch Company; 3. State Project; 4. Federal Project; 5. Irrigation District

If under Ditch Company, Irrigation District, or Government Project, state the number of shares or inches, acre feet, as the case may be in said system

App. No. Decree No.	NAME OF APPROPRIATOR TO WHOM DECREED	NAME OF STREAM	Date App. Date Priority	Miner's Inches	In Use	NAME OF DITCH (Water Delivered By)	No.	R/F	P/G/S	Present Irr. Acres	Irrigable Acres
	NO IRRIGATION										
A-1217	B. F. Martin	E. Fk. Williams Cr.	11-2-14	80	No						

NOTE: R—Denotes Regular Irrigation. F—Flood Irrigation. P—Water diverted by means of pumping. G—Water diverted by gravity. S—Stored Water.

Condition of System Topography River Basin Columbia River

Adequate Supply: Yes No Explain

Remarks

Also in: Plat No. Twp. Rge.	Plat No. Twp. Rge.	Plat No. Twp. Rge.
Plat No. Twp. Rge.	Plat No. Twp. Rge.	Plat No. Twp. Rge.

Information From:


6
5
4
3
2
1
A
7
8
9
10
11
12
18
17
16
15
14
13
19
20
21
22
23
24
30
29
28
27
26
25
31
32
33
34
35
36

7-A

F-1-A

County Granite

Farm Checked: Date 6-20-58

By Don Barrick

STATE OF MONTANA
STATE ENGINEERS OFFICE
Water Resources Survey

T. 11N R. 13W Plat No. 9

Photo No. 15-99; 15-106;

Legal Land Owner Lyon Ranch Co. Address Drummond, Montana

Operator Same Address

Water is delivered by:— 1. Private System; x 2. Ditch Company; 3. State Project; 4. Federal Project; 5. Irrigation District

If under Ditch Company, Irrigation District, or Government Project, state the number of shares or inches, acre feet, as the case may be in said system

App. No. Decree No.	NAME OF APPROPRIATOR TO WHOM DECREED	NAME OF STREAM	Date App. Date Priority	Miner's Inches	In Use	NAME OF DITCH (Water Delivered By)	No.	R/F	P/G/S	Present Irr. Acres	Irrigable Acres
Use Right		Sump				Pump	1	R		73	0

NOTE: R—Denotes Regular Irrigation. F—Flood Irrigation. P—Water diverted by means of pumping. G—Water diverted by gravity. S—Stored Water.

Condition of System Good Topography River bottom River Basin Columbia River

Adequate Supply: Yes X No Explain

Remarks

Pumps water from sump into old ditch and in turn pumps from it.

Also in: Plat No. 10 Twp. 11N Rge. 12W	Plat No. Twp. Rge.	Plat No. Twp. Rge.
Plat No. Twp. Rge.	Plat No. Twp. Rge.	Plat No. Twp. Rge.

Information From:

Kenneth (Ranch hand)

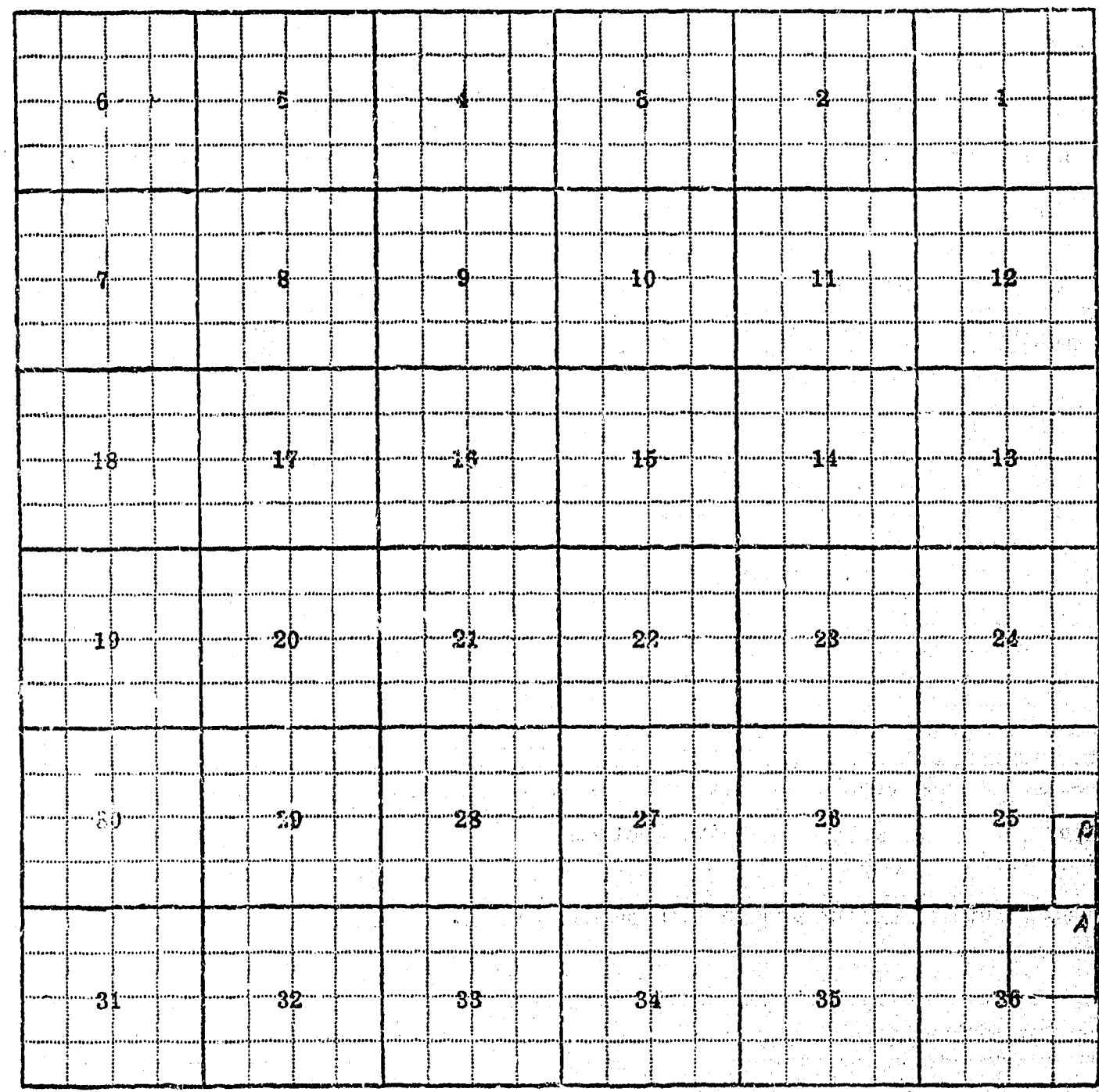
6
7
8
9
10
11
12
18
17
16
15
14
13
19
20
21
22
23
24
30
29
28
27
26
25
B
A
31
32
33
34
35
36

25-B; 36-A;

F-1-A

County Granite

Farm Checked: Date 7-29-58

By Don Garrick

STATE OF MONTANA
STATE ENGINEERS OFFICE
Water Resources Survey

T. 11N R. 15W Plat No. 9

Photo No. 15-49

Legal Land Owner R. W. & A. L. McMahan Address Box 456 - Drummond, Montana

Operator Same Address

Water is delivered by:— 1. Private System; 2. Ditch Company; 3. State Project; 4. Federal Project; 5. Irrigation District

If under Ditch Company, Irrigation District, or Government Project, state the number of shares or inches, acre feet, as the case may be in said system

App. No. Decree No.	NAME OF APPLICATOR TO WHOM DELIVERED	NAME OF STREAM	Date App. Date Priority	Minor's Inches	In Use	NAME OF DITCH (Water Delivered By)	No.	F/F	P/G/S	Present Irr. Acres	Irrigable Acres
Use Right		Sump				Pump	1	R		13	0
A-213-A	R.W. & A.L. McMahan	Clarks Fork River	2-28-46	1,260	Part	Pump	1	R		11	0
A-721	Solomon Zellner	Hellgate River	10- 8-14	20%	NO	Zellner Ditch	1	R		0	15

NOTE: R—Denotes Regular Irrigation. F—Flood Irrigation. P—Water diverted by means of pumping. G—Water diverted by gravity. S—Stored Water.

Condition of System Good Topography Bottom land River Basin Columbia River

Adequate Supply: Yes x No Explain

Remarks 5 H.P.

Also in: Plat No. Twp. Rge.	Plat No. Twp. Rge.	Plat No. Twp. Rge.
Plat No. Twp. Rge.	Plat No. Twp. Rge.	Plat No. Twp. Rge.

Information From:

R. W. McMahan

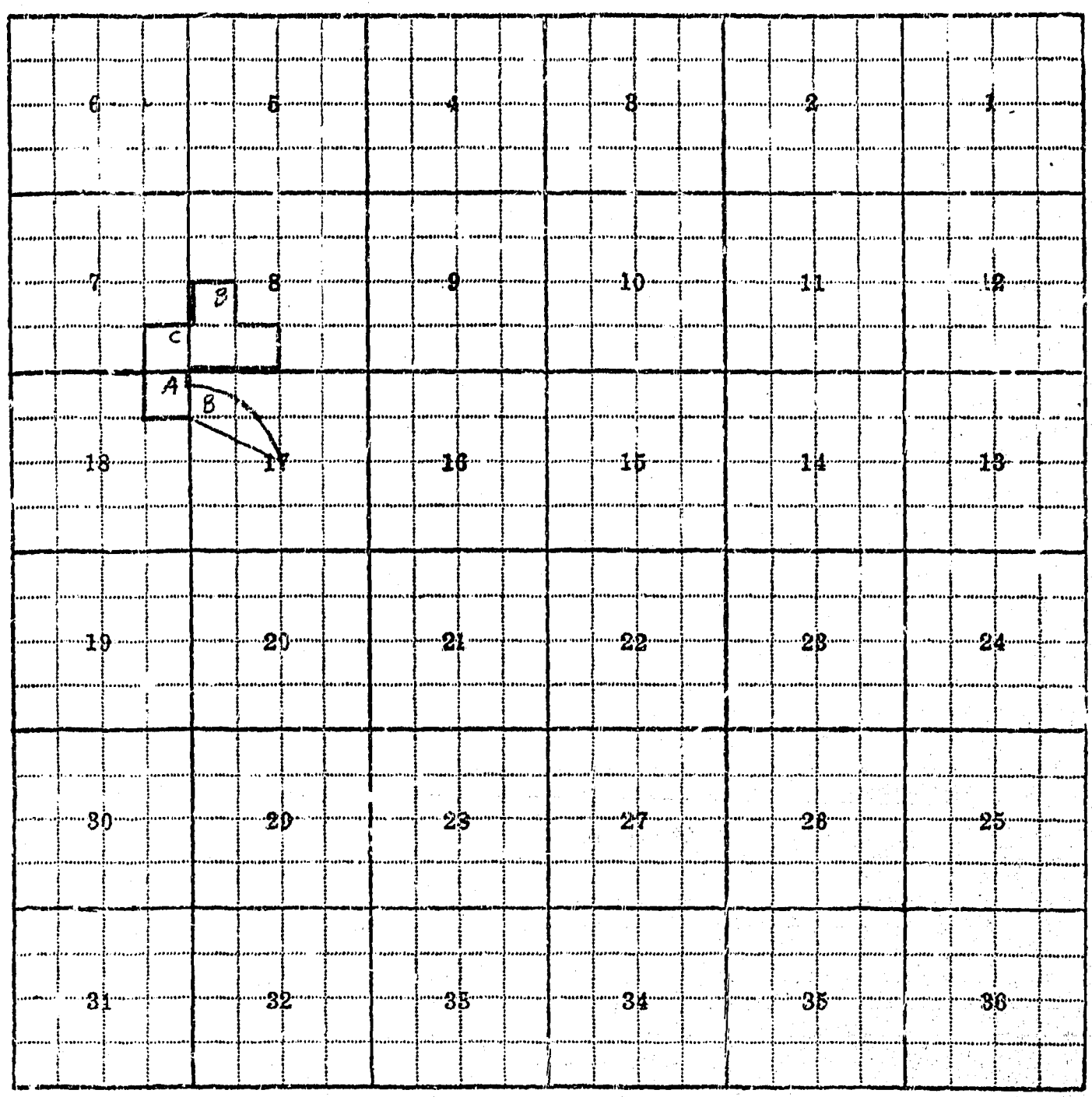
6
5
4
3
2
1
7
8
9
10
11
12
B
C
A
B
18
17
16
15
14
13
19
20
21
22
23
24
30
29
28
27
26
25
31
32
33
34
35
36

7-C; 8-B; 17-B; 18-A;

F-1-A

County Granite

Farm Checked: Date 6-12-58

By Don Barrick

STATE OF MONTANA
STATE ENGINEERS OFFICE
Water Resources Survey

T. 11N R. 13W Plat No. 9

Photo No. 15-98

Legal Land Owner Carl Nelson Address Hall, Montana

Operator Same Address

Water is delivered by:— 1. Private System; x 2. Ditch Company; 3. State Project; 4. Federal Project; 5. Irrigation District

If under Ditch Company, Irrigation District, or Government Project, state the number of shares or inches, acre feet, as the case may be in said system

App. No. Decree No.	NAME OF APPROPRIATOR TO WHOM DECREED	NAME OF STREAM	Date App. Date Priority	Minor's Inches	In Use	NAME OF DITCH (Water Delivered By)	No.	R/F	P/G/S	Present Irr. Acres	Irrigable Acres
Use Right		Sump				Pump	1	R		14	0
4-214	A. F. Muchmore	Clarks Fork River	1-14-22	800	No						

NOTE: R—Denotes Regular Irrigation. F—Flood Irrigation. P—Water diverted by means of pumping. G—Water diverted by gravity. S—Stored Water.

Condition of System Good Topography Bottom land River Basin Columbia River

Adequate Supply: Yes x No Explain

Remarks

Also in: Plat No. 14 Twp. 10N Rge. 13W	Plat No. Twp. Rge.	Plat No. Twp. Rge.
Plat No. Twp. Rge.	Plat No. Twp. Rge.	Plat No. Twp. Rge.

Information From:

Mr. Carl Nelson

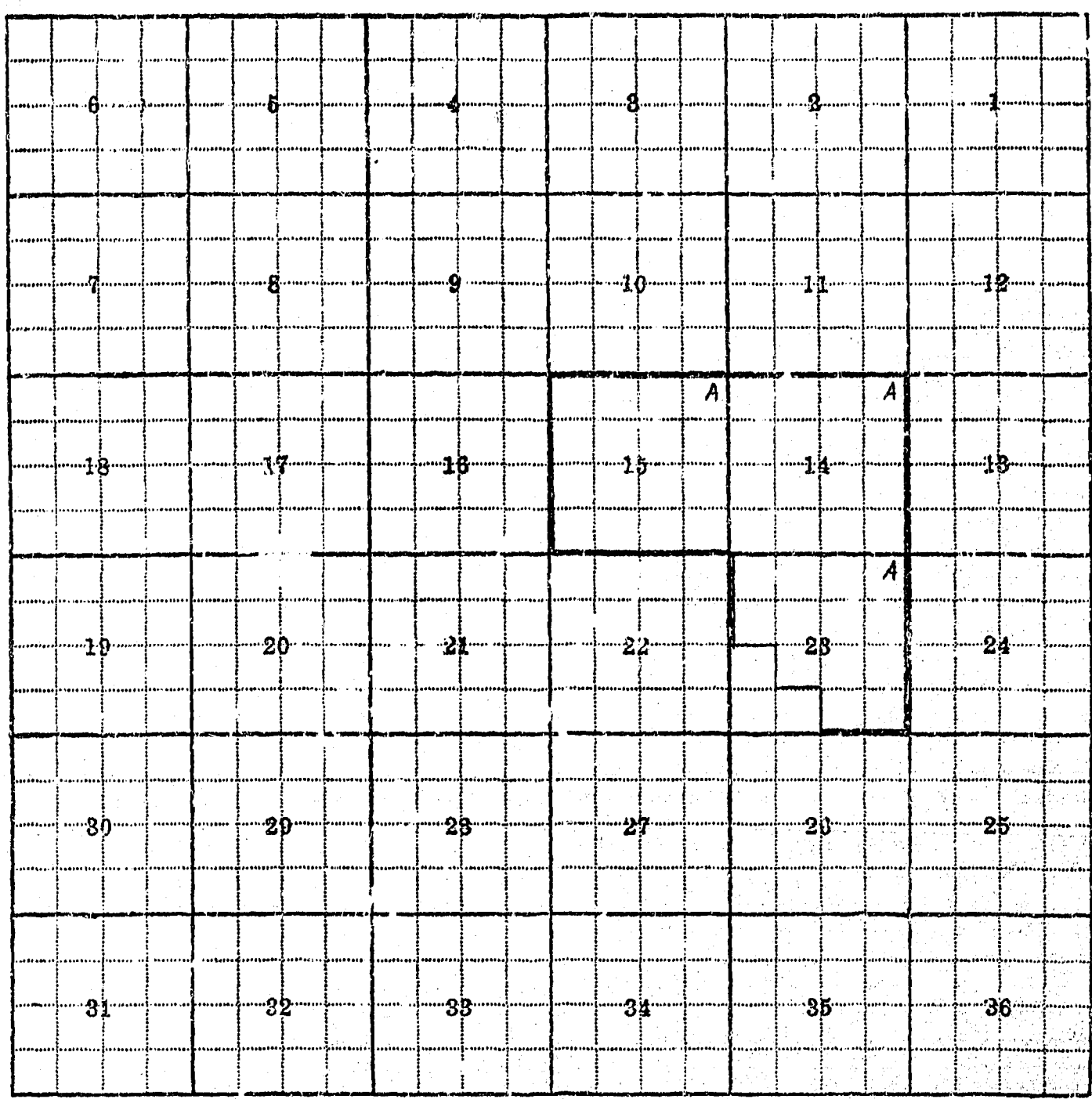
6
5
4
3
2
1
7
8
9
10
11
12
A
A
18
17
16
15
14
13
A
19
20
21
22
23
24
30
29
28
27
26
25
31
32
33
34
35
36

14-A; 15-A; 23-A.

F-1-A

County Granite

STATE OF MONTANA
STATE ENGINEERS OFFICE
Water Resources S-

T. 11N R. 13W Plat No. 9

Farm Checked: Date 6-19-58

Photo No. 15-97

By Don Barrick

Legal Land Owner Joe Nelson Address Drummond, Montana

Operator Same Address

Water is delivered by:--- 1. Private System; X 2 Ditch Company; 3. State Project; 4. Federal Project; 5. Irrigation District

If under Ditch Company, Irrigation District, or Government Project, state the number of shares or inches, acre feet, as the case may be in said system

App. No. Decree No.	NAME OF APPROPRIATOR TO WHOM DECREED	NAME OF STREAM	Date App. Date Priority	Minor's Inches	In Use	NAME OF DITCH (Water Delivered By)	No.	R/F	P/G/S	Present Irr. Acres	Irrigable Acres
Use Right		Sump				Pump	1	R		73	0
-1113	J. K. Wells	Spring Gulch	7-10-81	All	No						

NOTE: R—Denotes Regular Irrigation. F—Flood Irrigation. P—Water diverted by means of pumping. G—Water diverted by gravity. S—Stored Water.

Condition of System Good Topography Bottom land River Basin Columbia River

Adequate Supply: Yes X No Explain

Remarks

Also in: Plat No. Twp. Rge.	Plat No. Twp. Rge.	Plat No. Twp. Rge.
Plat No. Twp. Rge.	Plat No. Twp. Rge.	Plat No. Twp. Rge.

Information From:

Mr. Carl Nelson

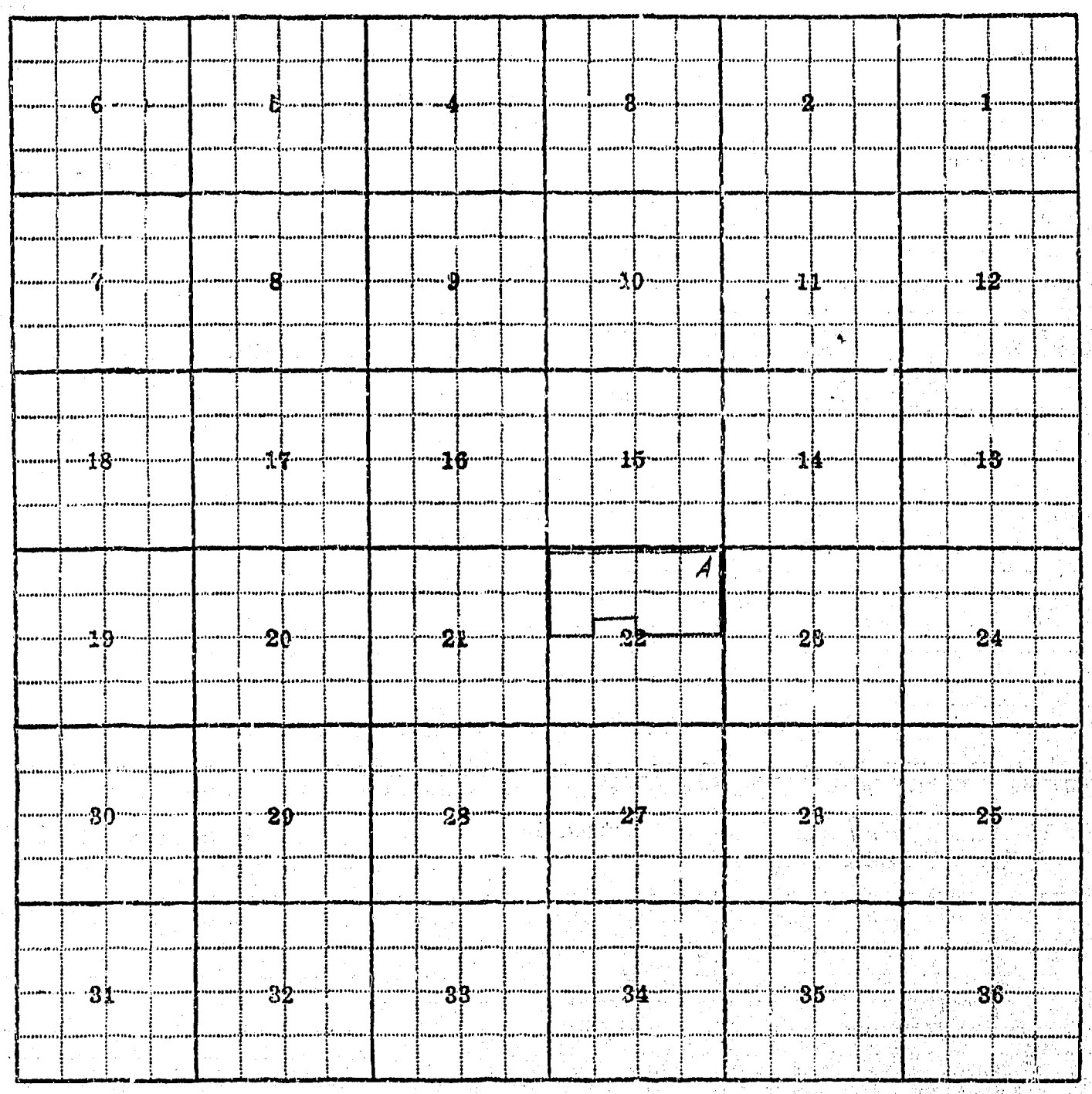
6
7
4
8
2
1
7
8
9
10
11
12
18
17
16
15
14
13
A
19
20
21
22
23
24
30
29
28
27
26
25
31
32
33
34
35
36

22-A:

F-1-A

County Granite

Farm Checked: Date 5-24-58

By Don Barrick

STATE OF MONTANA
STATE ENGINEERS OFFICE
Water Resources Survey

T. 11N R. 13W. Plat No. 9

Photo No. 15-99

Legal Land Owner Ewin & Virginia P. Sieler Address Box 394 - Drummond, Montana

Operator Same Address

Water is delivered by:— 1. Private System; X 2. Ditch Company; 3. State Project; 4. Federal Project; 5. Irrigation District

If under Ditch Company, Irrigation District, or Government Project, state the number of shares or inches, acre feet, as the case may be in said system

App. No. Decree No.	NAME OF APPROPRIATOR TO WHOM DECREED	NAME OF STREAM	Date App. Date Priority	Miner's Inches	In Use	NAME OF DITCH (Water Delivered By)	No.	R/F	P/G/S	Present Irr. Acres	Irrigable Acres
Use Right		Bergman Slough				Bergman Slough Ditch	1	R		101	0
A-1595	Robert L. Owsley	Sloughs & Swamps	9-1-86	160	No						
A-172	Robert L. Owsley	Cold Creek	6-25-15	80	No						
A-1372	Frank J. Waldbillig	Cottle Hill Spring (Hellgate River)	5-10-09	160	No						

NOTE: R—Denotes Regular Irrigation. F—Flood Irrigation. P—Water diverted by means of pumping. G—Water diverted by gravity. S—Stored Water.

Condition of System Poor Topography River bottom River Basin Columbia River

Adequate Supply: Yes X No Explain

Remarks

Also in: Plat No. Twp. Rge. Plat No. Twp. Rge. | Plat No. Twp. Rge. Plat No. Twp. Rge. | Plat No. Twp. Rge. Plat No. Twp. Rge.

Information From: Mr. Sieler

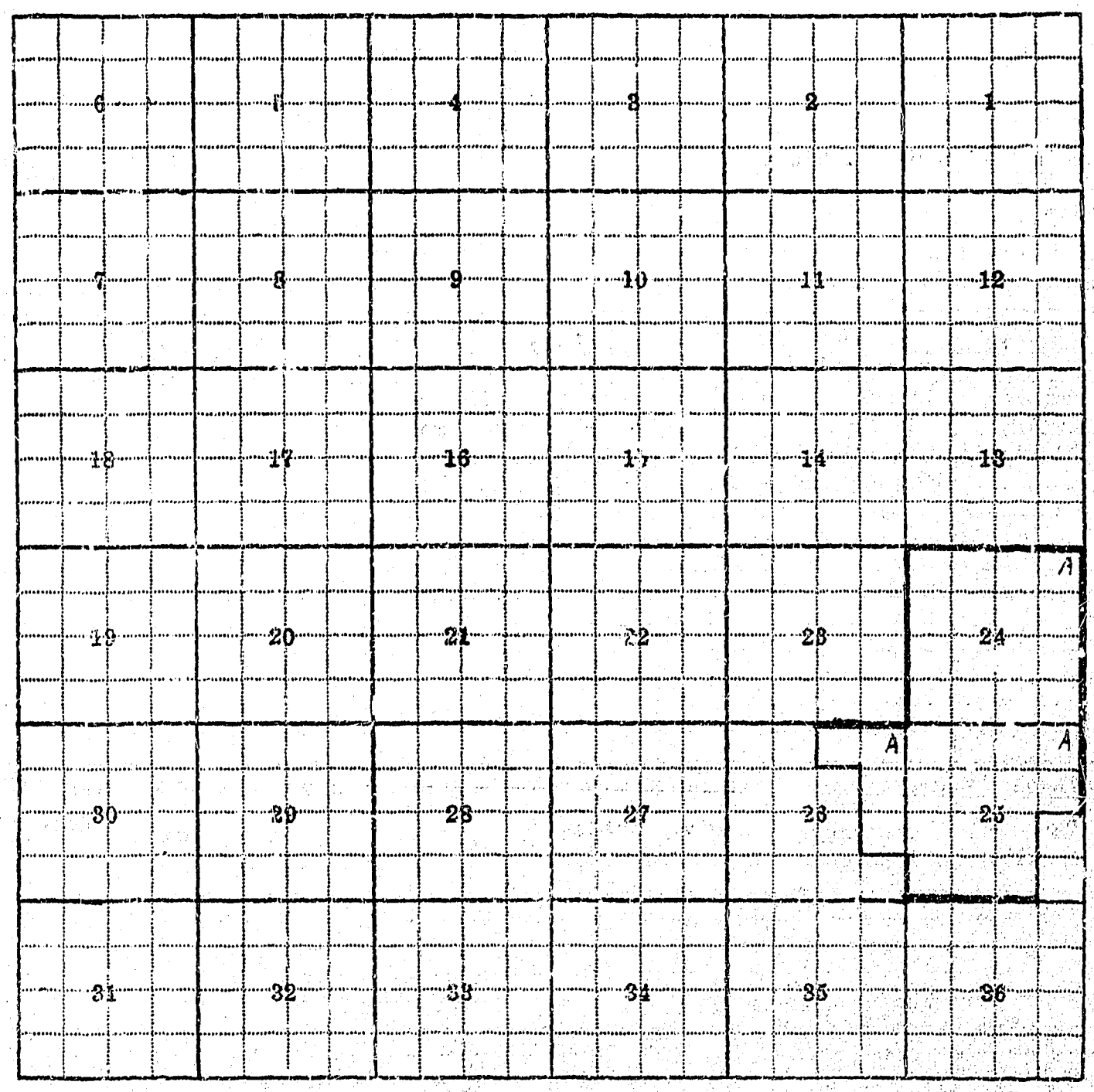
6
5
4
3
2
1
7
8
9
10
11
12
18
17
16
15
14
13
A
19
20
21
22
23
24
A
A
30
29
28
27
26
25
31
32
33
34
35
36

24-A; 25-A; 26-A;

#8
T11N-R12W

F-1-A

County Granite

Farm Checked: Date 6-25-58

By Donald Barrick

Legal Land Owner Alfard Ahlin

Operator

STATE OF MONTANA
STATE ENGINEERS OFFICE
Water Resources Survey

T. 11N. R. 12W. Plat No. 10

Photo No. 15-44

Address

Address

Water is delivered by:— 1. Private System; 2. Ditch Company; 3. State Project; 4. Federal Project; 5. Irrigation District

If under Ditch Company, Irrigation District, or Government Project, state the number of shares or inches, acre feet, as the case may be in said system

App. No. Decree No.	NAME OF APPROPRIATOR TO WHOM DECREED	NAME OF STREAM	Date App. Date Priority	Miner's Inches	In Use	NAME OF DITCH (Water Delivered By)	No.	R/F	P/G/S	Present Irr. Acres	Irrigable Acres
	NO IRRIGATION										
A-757	Charles E. Burt	Jones Creek	4-1-89	100	N						

NOTE: R—Denotes Regular Irrigation. F—Flood Irrigation. P—Water diverted by means of pumping. G—Water diverted by gravity. S—Stored Water.

Condition of System Topography River Basin Columbia River

Adequate Supply: Yes No Explain

Remarks

Also in: Plat No. Twp. Rge.	Plat No. Twp. Rge.	Plat No. Twp. Rge.
Plat No. Twp. Rge.	Plat No. Twp. Rge.	Plat No. Twp. Rge.

Information From:
Field Survey

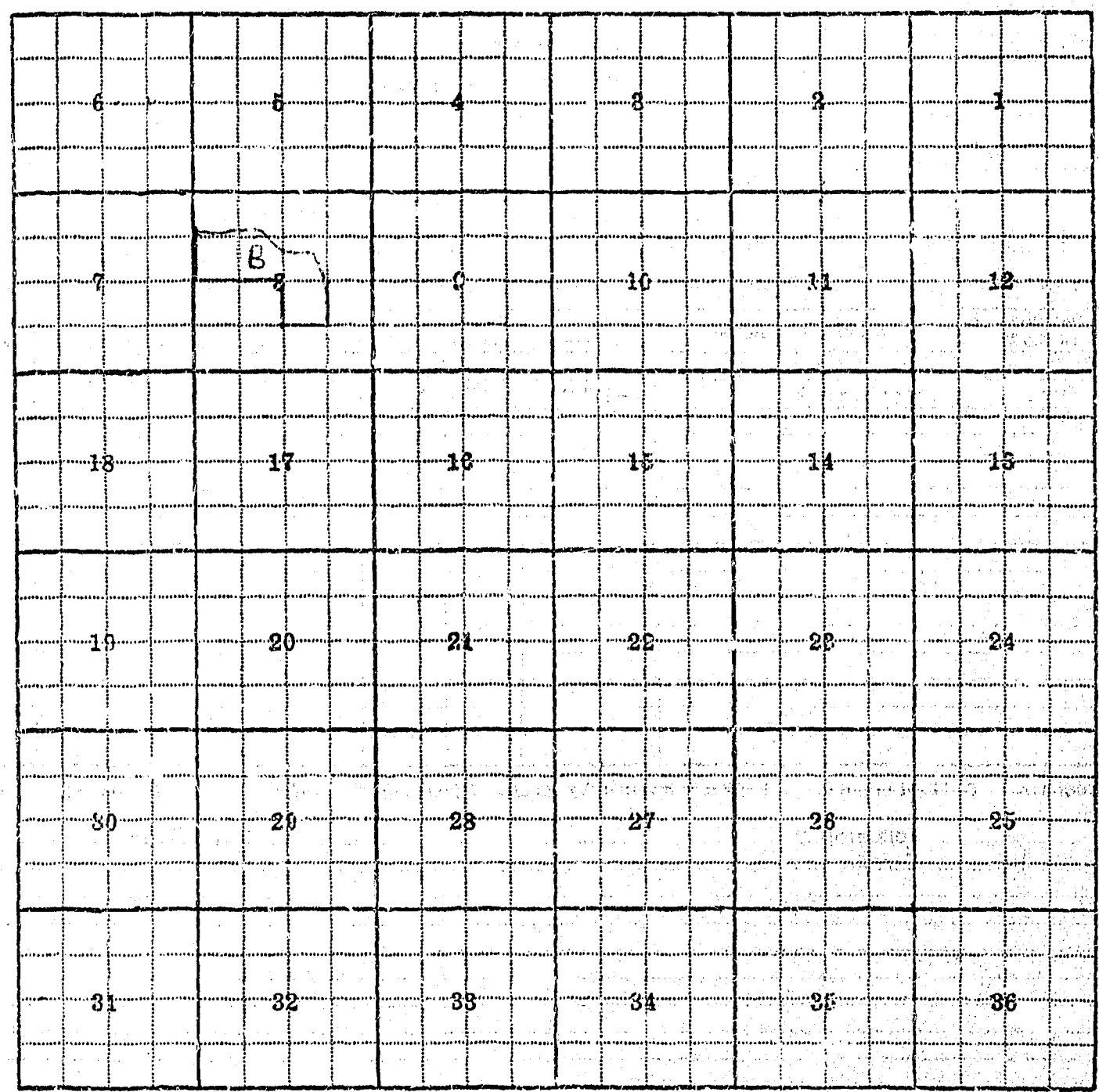
6
5
4
3
2
1
7
8
9
10
11
12
B
18
17
16
15
14
13
19
20
21
22
23
24
30
29
28
27
26
25
31
32
33
34
35
36

8-B

F-1-A

County Granite

Farm Checked: Date 6-26 & 27-58

By Donald Barrick

STATE OF MONTANA
STATE ENGINEERS OFFICE
Water Resources Survey

T 11N R 12W Plat No. 10

Photo No. 15-105

Legal Land Owner C.A.A. HOUSING AREA (DRUMMOND) Address

Operator SEE FOLLOWING FORMS Address

Water is delivered by:— 1. Private System; 2. Ditch Company; 3. State Project; 4. Federal Project; 5. Irrigation District

If under Ditch Company, Irrigation District, or Government Project, state the number of shares or inches, acre feet, as the case may be in said system

App. No. Decree No.	NAME OF APPROPRIATOR TO WHOM DECREED	NAME OF STREAM	Date App. Date Priority	Miner's Inches	In Use	NAME OF DITCH (Water Delivered By)	No.	R/F	P/G/S	Present Irr. Acres	Irrigable Acres
										6	0

NOTE: R—Denotes Regular Irrigation. F—Flood Irrigation. P—Water diverted by means of pumping. G—Water diverted by gravity. S—Stored Water.

Condition of System Topography River Basin Columbia River

Adequate Supply. Yes No Explain

Remarks

Also in: Plat No. Twp. Rge.	Plat No. Twp. Rge.	Plat No. Twp. Rge.
Plat No. Twp. Rge.	Plat No. Twp. Rge.	Plat No. Twp. Rge.

Information From:
Chester Hoover

6	5	4	3	2	1
7	8	9	10	11	12
18	17	16	15	14	13
19	20	21	22	23	24
30	29	28	27	26	25
31	32	33	34	35	36

F-4-A

County Granite

Farm Checked: Date 6-27-58

By Donald Barrick

STATE OF MONTANA
STATE ENGINEERS OFFICE
Water Resources Survey

T. 11N R. 12W Plat No. 10

Photo No. 15-105

Legal Land Owner Chester Hoover (C. A. A. Housing Area-Drummond) Address Drummond, Montana

Operator Same Address

Water is delivered by:— X 1. Private System; 2. Ditch Company; 3. State Project; 4. Federal Project; 5. Irrigation District

If under Ditch Company, Irrigation District, or Government Project, state the number of shares or inches, acre feet, as the case may be in said system

App. No. Decree No.	NAME OF APPROPRIATOR TO WHOM DECREED	NAME OF STREAM	Date App. Date Priority	Miner's Inches	In Use	NAME OF DITCH (Water Delivered By)	No.	R/F	P/G/S	Present Irr. Acres	Irrigable Acres
D-78	Geo. W. Morse	Flint Creek	10-2-98	50	Part	Morse Ditch	1	R		2 ac.	0

NOTE: R—Denotes Regular Irrigation. F—Flood Irrigation. P—Water diverted by means of pumping. G—Water diverted by gravity. S—Stored Water.

Condition of System Good Topography Bench River Basin Columbia River

Adequate Supply: Yes X No Explain

Remarks

Also in: Plat No. 15 Twp. 10N Rge. 12W	Plat No. Twp. Rge.	Plat No. Twp. Rge.
Plat No. Twp. Rge.	Plat No. Twp. Rge.	Plat No. Twp. Rge.

Information From:
Chester Hoover

F-1-A

County Granite

Farm Checked: Date 6-26-58

By Donald Barrick

STATE OF MONTANA
STATE ENGINEERS OFFICE
Water Resources Survey

T. 11N R. 12W Plat No. 10

Photo No. 15-105

Legal Land Owner Chester Hoover (C. A. A. Housing Area-Drummond) Address Drummond, Montana

Operator U. S. Government (C.A.A. Housing) Address

Water is deliverd by:—X 1. Private System; 2. Ditch Company; 3. State Project; 4. Federal Project; 5. Irrigation District

If under Ditch Company, Irrigation District, or Government Project, state the number of shares or inches, acre feet, as the case may be in said system

App. No. Decree No.	NAME OF APPROPRIATOR TO WHOM DECREED	NAME OF STREAM	Date App. Date Priority	Miner's Inches	In Use	NAME OF DITCH (Water Delivered By)	No.	R/F	P/G/S	Present Irr. Acres	Irrigable Acres
D-78	Geo. W. Morse	Flint Creek	10-2-98	50	Part	Morse Ditch	1	R		3 ac	0

NOTE: R—Denotes Regular Irrigation. F—Flood Irrigation. P—Water diverted by means of pumping. G—Water diverted by gravity. S—Stored Water.

Condition of System Good Topography Bench River Basin Columbia River

Adequate Supply: Yes X No Explain

Remarks

Also in: Plat No. 15 Twp. 10N Rge. 12W | Plat No. Twp. Rge. | Plat No. Twp. Rge.
Plat No. Twp. Rge. | Plat No. Twp. Rge. | Plat No. Twp. Rge.

Information From: Chester Hoover

F-1-A

County Granite

Farm Checked: Date 6-26-58

By Donald Barrick

STATE OF MONTANA
STATE ENGINEERS OFFICE
Water Resources Survey

T. 11N R. 12W Plat No. 10

Photo No. 15-105

Legal Land Owner Phillip Jemison (C. A. A. Housing Area - Drummond) Address Drummond, Montana

Operator Same Address

Water is deliverd by:— X 1. Private System; 2. Ditch Company; 3. State Project; 4. Federal Project; 5. Irrigation District

If under Ditch Company, Irrigation District, or Government Project, state the number of shares or inches, acre feet, as the case may be in said system

App. No. Decree No.	NAME OF APPROPRIATOR TO WHOM DECREED	NAME OF STREAM	Date App. Date Priority	Miner's Inches	In Use	NAME OF DITCH (Water Delivered By)	No.	R/F	P/G/S	Present Irr. Acres	Irrigable Acres
D-78	Geo. W. Morse	Flint Creek	10-2-98	50	Part	Morse Ditch	1	R		1 ac.	0

NOTE: R—Denotes Regular Irrigation. F—Flood Irrigation. P—Water diverted by means of pumping. G—Water diverted by gravity. S—Stored Water.

Condition of System Good Topography Bench River Basin Columbia River

Adequate Supply: Yes X No Explain

Remarks

Also in: Plat No. Twp. Rge.	Plat No. Twp. Rge.	Plat No. Twp. Rge.
Plat No. Twp. Rge.	Plat No. Twp. Rge.	Plat No. Twp. Rge.

Information From:
Chester Hoover

F-1A

County Granite

Farm Checked: Date 6-26-58

By Donald Barrick

STATE OF MONTANA
STATE ENGINEERS OFFICE
Water Resources Survey

T. 11N R. 12W Plat No. 10

Photo No. 15-105

Legal Land Owner Oto Kinisk (C. A. A. Housing Area - Drummond) Address Drummond, Montana

Operator Same Address

Water is delivered by:— x 1. Private System; 2. Ditch Company; 3. State Project; 4. Federal Project; 5. Irrigation District

If under Ditch Company, Irrigation District, or Government Project, state the number of shares or inches, acre feet, as the case may be in said system

App. No. Decree No.	NAME OF APPROPRIATOR TO WHOM DECREED	NAME OF STREAM	Date App. Date Priority	Miner's Inches	In Use	NAME OF DITCH (Water Delivered By)	No.	R/F	P/G/S	Present Irr. Acres	Irrigable Acres
D-78	Geo. W. Morse	Flint Creek	10-2-98	50	Part	Morse Ditch	1	R		Small Garden	

NOTE: R—Denotes Regular Irrigation. F—Flood Irrigation. P—Water diverted by means of pumping. G—Water diverted by gravity. S—Stored Water.

Condition of System Good Topography Bench River Basin Columbia River

Adequate Supply: Yes x No Explain

Remarks

Also in: Plat No. Twp. Rge.	Plat No. Twp. Rge.	Plat No. Twp. Rge.
Plat No. Twp. Rge.	Plat No. Twp. Rge.	Plat No. Twp. Rge.

Information From:
Mr. Chester Hoover

F-1-A

County Granite

Farm Checked: Date 6-25-58

By Donald Barrick

STATE OF MONTANA
STATE ENGINEERS OFFICE
Water Resources Survey

T. 11N R. 12W Plat No. 10

Photo No. 15-44; 15-45

Legal Land Owner H. R. Cumming Address

Operator Address

Water is deliverd by:— 1. Private System; 2. Ditch Company; 3. State Project; 4. Federal Project; 5. Irrigation District

If under Ditch Company, Irrigation District, or Government Project, state the number of shares or inches, acre feet, as the case may be in said system

App. No. Decree No.	NAME OF APPROPRIATOR TO WHOM DECREED	NAME OF STREAM	Date App. Date Priority	Miner's Inches	In Use	NAME OF DITCH (Water Delivered By)	No.	R/F	P/G/S	Present Irr. Acres	Irrigable Acres
	NO IRRIGATION										
A-757	Charles E. Burt	Jones Creek	4-1-89	100	No						

NOTE: R—Denotes Regular Irrigation. F—Flood Irrigation. P—Water diverted by means of pumping. G—Water diverted by gravity. S—Stored Water.

Condition of System Topography River Basin Columbia River

Adequate Supply: Yes No Explain

Remarks

Also in: Plat No. Twp. Rge.	Plat No. Twp. Rge.	Plat No. Twp. Rge.
Plat No. Twp. Rge.	Plat No. Twp. Rge.	Plat No. Twp. Rge.

Information From:

Field Survey

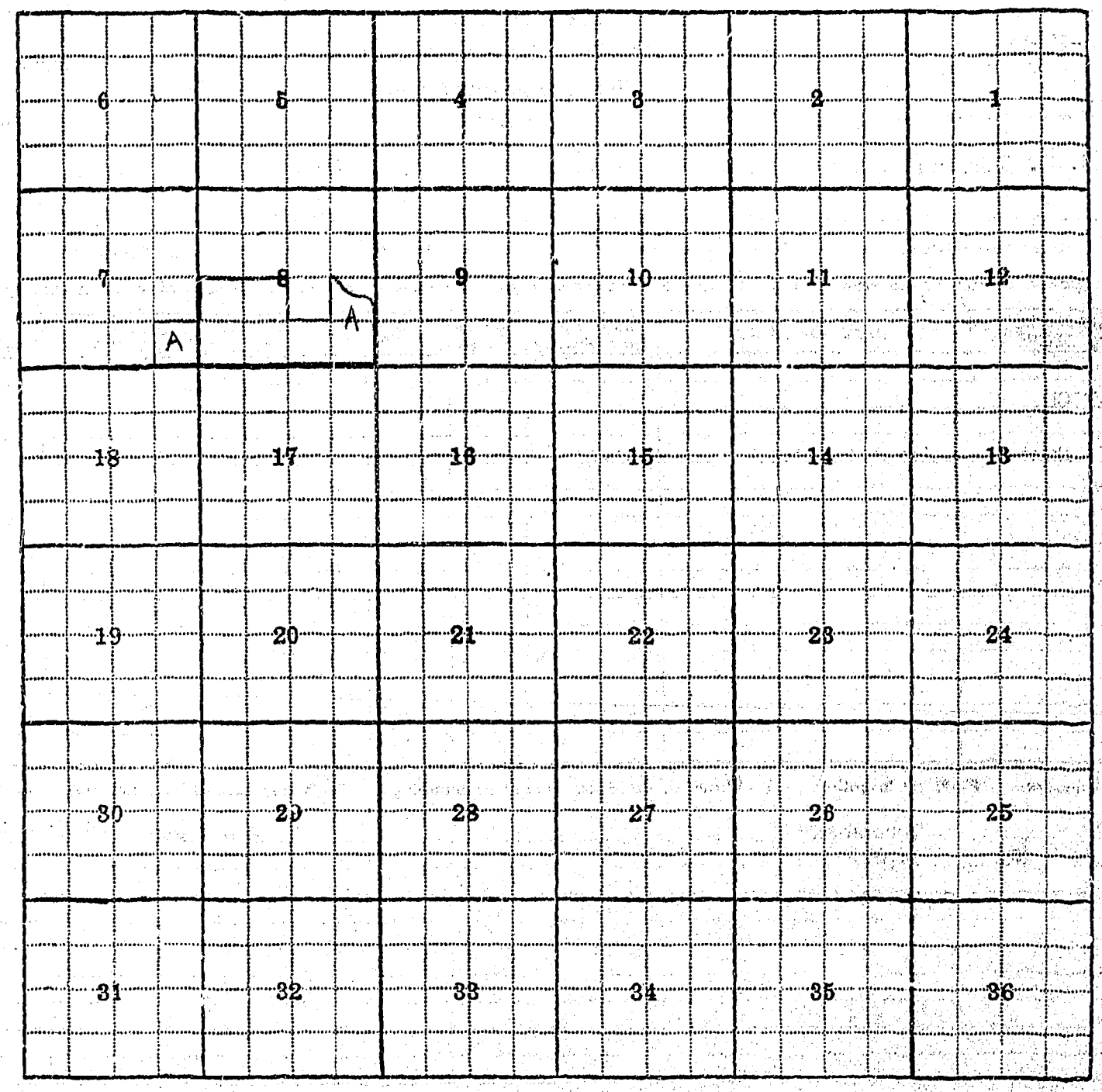
6
5
4
3
2
1
7
8
9
10
11
12
A
A
18
17
16
15
14
13
19
20
21
22
23
24
30
29
28
27
26
25
31
32
33
34
35
36

7-A, 8-A

F-12A

County Granite

Farm Checked: Date 6-25-58

By Donald Barrick

STATE OF MONTANA
STATE ENGINEERS OFFICE
Water Resources Survey

T 11N R 12W Plat No 10

Photo No 15-105

Legal Land Owner DRUMMOND Address

Operator SEE FOLLOWING FORMS Address

Water is deliverd by:— 1. Private System; 2. Ditch Company; 3. State Project; 4. Federal Project; 5. Irrigation District

If under Ditch Company, Irrigation District, or Government Project, state the number of shares or inches, acre feet, as the case may be in said system

App. No. Decree No.	NAME OF APPROPRIATOR TO WHOM DECREED	NAME OF STREAM	Date App. Date Priority	Miner's Inches	In Use	NAME OF DITCH (Water Delivered By)	No.	R/F	P/G/S	Present Irr. Acres	Irrigable Acres
	APPROXIMATELY 1 ACRE TOTAL									11 lots	0

NOTE: R—Denotes Regular Irrigation. F—Flood Irrigation. P—Water diverted by means of pumping. G—Water diverted by gravity. S—Stored Water.

Condition of System Topography River Basin Columbia River

Adequate Supply: Yes No Explain

Remarks

Also in: Plat No Twp Rge	Plat No Twp Rge	Plat No Twp Rge
Plat No Twp Rge	Plat No Twp Rge	Plat No Twp Rge

Information From:

Al Tice

6	5	4	3	2	1
7	8	9	10	11	12
18	17	16	15	14	13
19	20	21	22	23	24
30	29	28	27	26	25
31	32	33	34	35	36

F-1-A

County Granite

Farm Checked: Date 6-25-58

By Donald Barrick

STATE OF MONTANA
STATE ENGINEERS OFFICE
Water Resources Survey

T 11N R 12W Plat No. 10

Photo No. 15-105

Legal Land Owner E. F. Clawson (Drummond) Address Main Street - Drummond, Montana

Operator Same Address

Water is delivered by:— X 1. Private System; 2. Ditch Company; 3. State Project; 4. Federal Project; 5. Irrigation District

If under Ditch Company, Irrigation District, or Government Project, state the number of shares or inches, acre feet, as the case may be in said system

App. No. Decree No.	NAME OF APPROPRIATOR TO WHOM DECREED	NAME OF STREAM	Date App. Date Priority	Miner's Inches	In Use	NAME OF DITCH (Water Delivered By)	No.	R/F	P/G/S	Present Irr. Acres	Irrigable Acres
D-17	Geo. W. Morse	Edwards Creek	4-30-72	15	3	Morse Ditch	1	R		2 lots	0

NOTE: R—Denotes Regular Irrigation. F—Flood Irrigation. P—Water diverted by means of pumping. G—Water diverted by gravity. S—Stored Water.

Condition of System Good Topography Bench River Basin Columbia River

Adequate Supply: Yes X No Explain

Remarks

Also in: Plat No. Twp. Rge.	Plat No. Twp. Rge.	Plat No. Twp. Rge.
Plat No. Twp. Rge.	Plat No. Twp. Rge.	Plat No. Twp. Rge.

Information From:

Al Tice

F-1-A

County Granite

Farm Checked: Date 6-25-58

By Donald Barrick

STATE OF MONTANA
STATE ENGINEERS OFFICE
Water Resources Survey

T. 11N. R. 12W Plat No. 10

Photo No. 15-105

Legal Land Owner D. A. Durffee (Drummond) Address Edwards Street - Drummond, Montana

Operator Same Address

Water is deliverd by:— x 1. Private System; 2. Ditch Company; 3. State Project; 4. Federal Project; 5. Irrigation District

If under Ditch Company, Irrigation District, or Government Project, state the number of shares or inches, acre feet, as the case may be in said system

App. No. Decree No.	NAME OF APPROPRIATOR TO WHOM DECREED	NAME OF STREAM	Date App. Date Priority	Miner's Inches	In Use	NAME OF DITCH (Water Delivered By)	No.	R/F	P/G/S	Present Irr. Acres	Irrigable Acres
D-17	Geo. W. Morse	Edwards Creek	4-30-72	15	3	Morse Ditch	1	R		1 lot	0

NOTE: R—Denotes Regular Irrigation. F—Flood Irrigation. P—Water diverted by means of pumping. G—Water diverted by gravity. S—Stored Water.

Condition of System Good Topography Bench River Basin Columbia River

Adequate Supply: Yes x No Explain

Remarks

Also in: Plat No. Twp. Rge. Plat No. Twp. Rge. Plat No. Twp. Rge.
Plat No. Twp. Rge. Plat No. Twp. Rge. Plat No. Twp. Rge.

Information From:
Al Tice

F-1-A

County Granite

Farm Checked: Date 6-25-58

By Donald Barrick

STATE OF MONTANA
STATE ENGINEERS OFFICE
Water Resources Survey

T. 11N R. 12W Plat No. 10

Photo No. 15-105

Legal Land Owner Edward Emery (Drummond) Address Edwards Street - Drummond, Montana

Operator Same Address

Water is deliverd by:—x 1. Private System; 2. Ditch Company; 3. State Project; 4. Federal Project; 5. Irrigation District

If under Ditch Company, Irrigation District, or Government Project, state the number of shares or inches, acre feet, as the case may be in said system

App. No. Decree No.	NAME OF APPROPRIATOR TO WHOM DECREED	NAME OF STREAM	Date App. Date Priority	Miner's Inches	In Use	NAME OF DITCH (Water Delivered By)	No.	R/F	P/G/S	Present Irr. Acres	Irrigable Acres
D-21	Duncan Dingwall	Spring-Trib. to Edwards Creek on North Side	4-30-72	1/3 int. of 1½	1/3	Pipeline	1	R		1 lot	0

NOTE: R—Denotes Regular Irrigation. F—Flood Irrigation. P—Water diverted by means of pumping. G—Water diverted by gravity. S—Stored Water.

Condition of System Good Topography Bench River Basin Columbia River

Adequate Supply: Yes x No Explain

Remarks

Also in: Plat No. Twp. Rge.	Plat No. Twp. Rge.	Plat No. Twp. Rge.
Plat No. Twp. Rge.	Plat No. Twp. Rge.	Plat No. Twp. Rge.

Information From:
Mr. Al Tice

F-1-A

County Granite

Farm Checked: Date 6-25-58

By Donald Barrick

STATE OF MONTANA
STATE ENGINEERS OFFICE
Water Resources Survey

T. 11N R. 12W Plat No.

Photo No. 15-105

Legal Land Owner Wm. D. Howell (Drummond) Address Edwards Street - Drummond, Montana

Operator Same Address

Water is deliverd by:—X 1. Private System; 2. Ditch Company; 3. State Project; 4. Federal Project; 5. Irrigation District

If under Ditch Company, Irrigation District, or Government Project, state the number of shares or inches, acre feet, as the case may be in said system

App. No. Decree No.	NAME OF APPROPRIATOR TO WHOM DECREED	NAME OF STREAM	Date App. Date Priority	Miner's Inches	In Use	NAME OF DITCH (Water Delivered By)	No.	R/F	P/G/S	Present Irr. Acres
D-18	John A. Featherman	Spring-Trib. to Edwards Creek	4-30-72	2/3 int. of 1½	1/3	Pipeline	1	R		1 lot

NOTE: R—Denotes Regular Irrigation. F—Flood Irrigation. P—Water diverted by means of pumping. G—Water diverted by gravity. S—Stored Water.

Condition of System Good Topography Bench River Basin Columbia River

Adequate Supply: Yes X No Explain

Remarks

Also in: Plat No. Twp. Rge.	Plat No. Twp. Rge.	Plat No. Twp. Rge.
Plat No. Twp. Rge.	Plat No. Twp. Rge.	Plat No. Twp. Rge.

Information From:
Mr. Al Tice


6
5
4
3
2
1
7
8
9
10
11
12
18
17
16
15
14
13
19
20
21
22
23
24
B
30
29
28
27
26
25
31
32
33
34
35
36

30-B

F-T-A

County Granite

Farm Checked: Date 6-25-58

By Donald Barrick

STATE OF MONTANA
STATE ENGINEERS OFFICE
Water Resources Survey

T. 11N. R. 12W. Plat No. 10

Photo No. 15-105

Legal Land Owner Masonic Lodge (Drummond) Address Edwards Street - Drummond, Montana

Operator Same Address

Water is delivered by:— X 1. Private System; 2. Ditch Company; 3. State Project; 4. Federal Project; 5. Irrigation District

If under Ditch Company, Irrigation District, or Government Project, state the number of shares or inches, acre feet or the case may be in said system

App. No. Decree No.	NAME OF APPROPRIATOR TO WHOM DECREED	NAME OF STREAM	Date App. Date Priority	Miner's Inches	In Use	NAME OF DITCH (Water Delivered By)	No.	R/F	P/G/S	Present Irr. Acres	Irrigable Acres
D-18	John A. Featherman	Spring - Trib. to Edwards Creek	4-30-72	2/3 int. of 1½	1/3	Pipeline	1	R		1 lot	0

NOTE: R—Denotes Regular Irrigation. F—Flood Irrigation. P—Water diverted by means of pumping. G—Water diverted by gravity. S—Stored Water.

Condition of System Good Topography Bench River Basin Columbia River

Adequate Supply: Yes X No Explain

Remarks

Also in: Plat No. Twp. Rge.	Plat No. Twp. Rge.	Plat No. Twp. Rge.
Plat No. Twp. Rge.	Plat No. Twp. Rge.	Plat No. Twp. Rge.

Information From: Mr. Al Tice

F-F-A-
County Granite

Farm Checked: Date 6-25-58

By Donald Barrick

STATE OF MONTANA
STATE ENGINEERS OFFICE
Water Resources Survey

T. 11N R. 12W Plat No. 10

Photo No. 15-105

Legal Land Owner James Mellan (Drummond) Address Edwards Street - Drummond, Montana

Operator Same Address

Water is deliverd by:— X 1. Private System; 2. Ditch Company, 3. State Project; 4. Federal Project; 5. Irrigation District

If under Ditch Company, Irrigation District, or Government Project, state the number of shares or inches, acre feet, as the case may be in said system

App. No. Decree No.	NAME OF APPROPRIATOR TO WHOM DECREED	NAME OF STREAM	Date App. Date Priority	Miner's Inches	In Use	NAME OF DITCH (Water Delivered By)	No.	R/F	P/G/S	Present Irr. Acres	Irrigable Acres
D-17	Geo. W. Morse	Edwards Creek	4-30-72	15	3	Morse Ditch	1	R		2 lots	0
A-1594	Jennie Keating Lewis	Sloughs & Swamps	5-3-31	8000	No						

NOTE: R—Denotes Regular Irrigation. F—Flood Irrigation. P—Water diverted by means of pumping. G—Water diverted by gravity. S—Stored Water.

Condition of System Good Topography Bench River Basin Columbia River

Adequate Supply: Yes X No Explain

Remarks

Also in: Plat No. Twp. Rge.	Plat No. Twp. Rge.	Plat No. Twp. Rge.
Plat No. Twp. Rge.	Plat No. Twp. Rge.	Plat No. Twp. Rge.

Information From:
Mr. Al Tice

F-1-A

County Granite

Farm Checked: Date 6-25-58

By Donald Barrick

STATE OF MONTANA
STATE ENGINEERS OFFICE
Water Resources Survey

T. 11N R. 12W Plat No. 10

Photo No. 15-105

Legal Land Owner Frank Ramberg (Drummond) Address Main Street - Drummond, Montana

Operator Same Address

Water is deliverd by:— x 1. Private System; 2. Ditch Company; 3. State Project; 4. Federal Project; 5. Irrigation District

If under Ditch Company, Irrigation District, or Government Project, state the number of shares or inches, acre feet, as the case may be in said system

App. No. Decree No.	NAME OF APPROPRIATOR TO WHOM DECREED	NAME OF STREAM	Date App. Date Priority	Miner's Inches	In Use	NAME OF DITCH (Water Delivered By)	No.	R/F	P/G/S	Present Irr. Acres	Irrigable Acres
D-19	Geo. F. Holland	Edwards Creek	5-20-84	6	Yes	Pipeline	1	R		1 lot	0

NOTE: R—Denotes Regular Irrigation. F—Flood Irrigation. P—Water diverted by means of pumping. G—Water diverted by gravity. S—Stored Water.

Condition of System Good Topography Bench River Basin Columbia River

Adequate Supply: Yes x No Explain

Remarks

Also in: Plat No. Twp. Rge.	Plat No. Twp. Rge.	Plat No. Twp. Rge.
Plat No. Twp. Rge.	Plat No. Twp. Rge.	Plat No. Twp. Rge.

Information From:

Mr. Al Tice

F.I.A.

County Granite

Farm Checked: Date 6-25-58

By Donald Barrick

STATE OF MONTANA
STATE ENGINEERS OFFICE
Water Resources Survey

T. 11N R. 12W Plat No. 10

Photo No. 15-105

Legal Land Owner Albert Tice (Drummond) Address "A" Street - Drummond, Montana

Operator Same Address

Water is deliverd by:— X 1. Private System; 2. Ditch Company; 3. State Project; 4. Federal Project; 5. Irrigation District

If under Ditch Company, Irrigation District, or Government Project, state the number of shares or inches, acre feet, as the case may be in said system

App. No. Decree No.	NAME OF APPROPRIATOR TO WHOM DECREED	NAME OF STREAM	Date App. Date Priority	Miner's Inches	In Use	NAME OF DITCH (Water Delivered By)	No.	R/F	P/G/S	Present Irr. Acres	Irrigable Acres
D-17	Geo. W. Morse	Edwards Creek	4-30-72	15	6	Morse Ditch	1	R		2 lots	0

NOTE: R—Denotes Regular Irrigation. F—Flood Irrigation. P—Water diverted by means of pumping. G—Water diverted by gravity. S—Stored Water.

Condition of System Good Topography Bench River Basin Columbia River

Adequate Supply: Yes X No Explain

Remarks

Also in: Plat No. Twp. Rge.	Plat No. Twp. Rge.	Plat No. Twp. Rge.
Plat No. Twp. Rge.	Plat No. Twp. Rge.	Plat No. Twp. Rge.

Information From:

Al Tice

F-1-A

County Granite

Farm Checked: Date 6-26-58

By Donald Barrick

STATE OF MONTANA
STATE ENGINEERS OFFICE
Water Resources Survey

T. 11N R. 12W Plat No. 10

Photo No. 15-105

Legal Land Owner Chester Hoover Address

Operator Gene & Florence Allen Address

Water is delivered by:—X 1. Private System; 2. Ditch Company; 3. State Project; 4. Federal Project; 5. Irrigation District

If under Ditch Company, Irrigation District, or Government Project, state the number of shares or inches, acre feet, as the case may be in said system

App. No. Decree No.	NAME OF APPROPRIATOR TO WHOM DECREED	NAME OF STREAM	Date App. Date Priority	Miner's Inches	In Use	NAME OF DITCH (Water Delivered By)	No.	R/F	P/G/S	Present Irr. Acres	Irr.
D-56	Henry Reese	Flint Creek	3-31-73	100	Yes	(Morse Ditch	1	R		6	0
						(Reese Ditch	1	R		5	0

NOTE: R—Denotes Regular Irrigation. F—Flood Irrigation. P—Water diverted by means of pumping. G—Water diverted by gravity. S—Stored Water.

Condition of System Good Topography Creek Bottom River Basin Columbia River

Adequate Supply: Yes X No Explain

Remarks

Also in C. A. A. Housing Area (Drummond)

Also in: Plat No. 15 Twp. 18N Rge. 12W	Plat No. Twp. Rge.	Plat No. Twp. Rge.
Plat No. Twp. Rge.	Plat No. Twp. Rge.	Plat No. Twp. Rge.

Information From:

Chester Hoover

6	5	4	3	2	1
7	8	9	10	11	12
18	17	16	15	14	13
19	20	21	22	23	24
30	29	28	27	26	25
31	32	33	34	35	36

31-X

F-1-A

County Granite

Farm Checked: Date 6-25-58

By Donald Barrick

STATE OF MONTANA
STATE ENGINEERS OFFICE
Water Resources Survey

T 11N R 12W Plat No.

Photo No. 15-100

Legal Land Owner Wm. D. Howell Address

Operator Address

Water is deliverd by:— 1. Private System; 2. Ditch Company; 3. State Project; 4. Federal Project; 5. Irrigation District

If under Ditch Company, Irrigation District, or Government Project, state the number of shares or inches, acre feet, as the case may be in said system

App. No. Decree No.	NAME OF APPROPRIATOR TO WHOM DECREED	NAME OF STREAM	Date App. Date Priority	Miner's Inches	In Use	NAME OF DITCH (Water Delivered By)	No.	R/F	P/G/S	Present Irr. Acres	Ir
	NO IRRIGATION										
A-1565	Mary E. Turrell	Unnamed Spring	11-23-14	12	Stock						

NOTE: R—Denotes Regular Irrigation. F—Flood Irrigation. P—Water diverted by means of pumping. G—Water diverted by gravity. S—Stored Water.

Condition of System Topography River Basin Columbia River

Adequate Supply: Yes No Explain

Remarks

Also in: Plat No. Twp. Rge.	Plat No. Twp. Rge.	Plat No. Twp. Rge.
Plat No. Twp. Rge.	Plat No. Twp. Rge.	Plat No. Twp. Rge.

Information From: Field Survey

6	5	4	3	2	1
7	8	9	10	11	12
18	17	16	15	14	13
19	20	21	22	23	24
30 B	29	28	27	26	25
31	32	33	34	35	36

30-B

F-1-A

County Granite

Farm Checked: Date 6-25-58

By Donald Barrick

STATE OF MONTANA
STATE ENGINEERS OFFICE
Water Resources Survey

T. 11N R. 12W Plat No. 10

Photo No. 15-105

Legal Land Owner Vivian Larrick Address Main Street - Drummond, Montana

Operator Clark Smith Address

Water is deliverd by:— X 1. Private System; 2. Ditch Company; 3. State Project; 4. Federal Project; 5. Irrigation District

If under Ditch Company, Irrigation District, or Government Project, state the number of shares or inches, acre feet, as the case may be in said system

App. No. Decree No.	NAME OF APPROPRIATOR TO WHOM DECREED	NAME OF STREAM	Date App. Date Priority	Miner's Inches	In Use	NAME OF DITCH (Water Delivered By)	No.	R/F	P/G/S	Present Irr. Acres	Irrigable Acres
Use Right		Bergman Slough				Pump	1	R	P&S	47	0

NOTE: R—Denotes Regular Irrigation. F—Flood Irrigation. P—Water diverted by means of pumping. G—Water diverted by gravity. S—Stored Water.

Condition of System Good Topography River Bottom River Basin Columbia River

Adequate Supply: Yes X No. Explain

Remarks

Also in: Plat No. Twp. Rge.	Plat No. Twp. Rge.	Plat No. Twp. Rge.
Plat No. Twp. Rge.	Plat No. Twp. Rge.	Plat No. Twp. Rge.

Information From:

Mr. Clark Smith

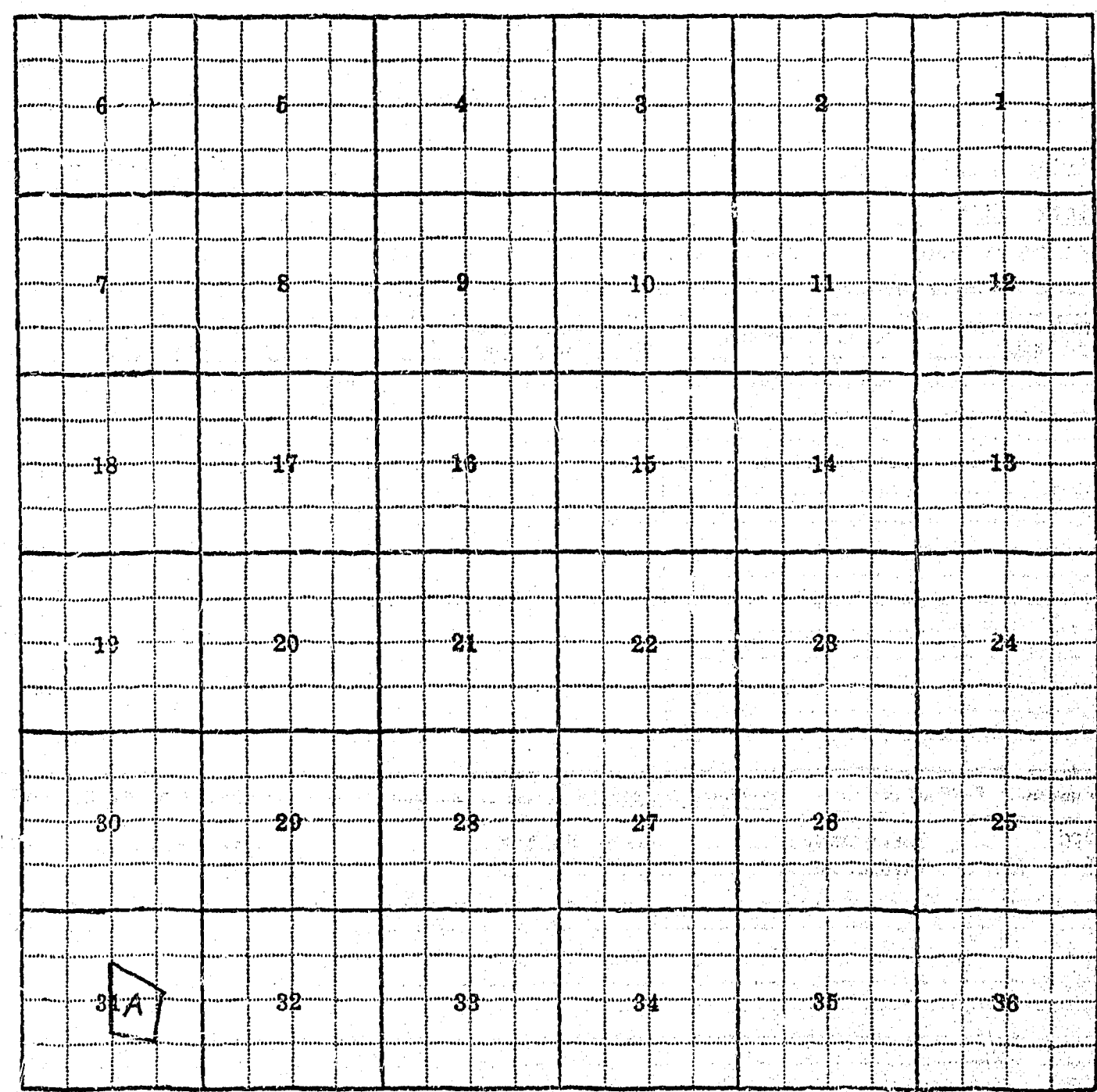
6
5
4
3
2
1
7
8
9
10
11
12
18
17
16
15
14
13
19
20
21
22
23
24
30
29
28
27
26
25
31A
32
33
34
35
36

31-A

F-1-A

County Granite

Farm Checked: Date 6-24-58

By Donald Barrick

STATE OF MONTANA
STATE ENGINEERS OFFICE
Water Resources Survey

T. 11N R. 12W Plat No. 10

Photo No. 15-105

Legal Land Owner T. L. & Ray S. Lorensen Address Drummond, Montana

Operator Same Address

Water is deliverd by:— x 1. Private System; 2. Ditch Company; x 3. State Project; 4. Federal Project; 5. Irrigation District

If under Ditch Company, Irrigation District, or Government Project, state the number of shares or inches, acre feet, as the case may be in said system

App. No. Decree No.	NAME OF APPROPRIATOR TO WHOM DECREED	NAME OF STREAM	Date App. Date Priority	Miner's Inches	In Use	NAME OF DITCH (Water Delivered By)	No.	R/F	P/G/S	Present Irr. Acres	Irrigable Acres
*See Assn.		E. Fk. Rock Creek				Allendale Ditch	3	R		11	0
A-1311	Agnes Bergman	Unnamed Creek (Hellgate River)	3-26-38	160	Yes	Lorensen Ditch	1	R		10	0

NOTE: R—Denotes Regular Irrigation. F—Flood Irrigation. P—Water diverted by means of pumping. G—Water diverted by gravity. S—Stored Water.

Condition of System Good Topography Bench & River Bottom River Basin Columbia River

Adequate Supply: Yes x No Explain

Remarks Has 200 A.F. in Flint Creek Water Users Association.

Also in: Plat No. 9 Twp. 11N Rge. 13W	Plat No. Twp. Rge.	Plat No. Twp. Rge.
Plat No. 14 Twp. 10N Rge. 13W	Plat No. Twp. Rge.	Plat No. Twp. Rge.

Information From:
T. L. & Ray Lorensen