INDEX OF FIELD FORMS - GRANITE COUNTY

BOOK I

Plat No.	Name of Owner	Name of Operator	Twp-Rge
7	A. C. M.		11N-15W
8	A. C. M.		11N-14W
10	Alfered Ahlin		11N-12W
6	N. P. Allen	Same	11N-16W
17	Howard Anderson	Same	9N-14W
18	Howard Anderson	Same	9N-13W
[illegible]	Pearl O. Anderson		7N-16W
[illegible]	Ida Antonioli	Ben Walkup-buying	7N-14W
[illegible]	Loren Arrington	Same	10N-12W
14	Dan Atwell	Harold Olsson	10N-13W
[illegible]	Bailey Bros.	Same	9N-12W
[illegible]	Elvin M. & Lucy Baker		11N-13W
7	Pete Barthel	Don Martin-leasing	11N-15W
35	S. G. Beattie	Same	4N-16W
38	S. G. Beattie	Same	3N-16W
14	Agnes Bergman	E. G. Allen-buying	10N-13W
17	Howard Bissonette	Same	9N-14W
18	Howard P. Bissonette	Same	9N-13W
28	Henry & Norma Borhnsen	Same	6N-15W
26	Henry & Ruth Bohrnson	Same	7N-15W
14	Arthur Bowls	Same	10N-13W
15	Arthur Bowls	Same	10N-12W
14	Chas. Bradshaw	Same	10N-13W
9	Seth Bradshaw	Same	11N-13W
14	Hawkins Bray	Same	10N-13W
14	Brogan Ranch	Same	10N-13W
15	Brogan Ranch Co.	Same	10N-12W
33	Ralph H. Buchanan		5N-15W
34	Ralph H. Buchanan		5N-14W
29	Albert Budel	Wallace Williams-leasing	6N-14W
28	Rex Budel		6N-15W
7	Anne G. Byrne		11N-15W
10	C. A. A. Housing Area (Drummond)		11N-12W
	Chester Hoover	Same	
	Chester Hoover	U. S. Government	
	Phillip Jamison	Same	
	Otto Kinish	Same	
34	P. S. Carey	Woodrow Carey	5N-14W
33	Wm. M. Carey	Same	5N-15W
27A	Joe & Nellie Castello	R. R. Lichtmyer	6N-16W
13	Cedar Lane Ranch	Woodrow Wallace	10N-14W
14	Cedar Lane Ranch	Woodrow Wallace	10N-13W
32	Christensen Bros.	Same	5N-16W
35	Robert Christensen	Christensen Bros.	4N-15W
	E. F. Clawson - See Drummond		
27	Thomas F. Collins	Thomas F. Collins, Jr.	7N-14W
26	Thomas O. Collins	Same	7N-15W
17	James A. Conn	Robert Conn	9N-14W

Index of Field Forms - Granite County - Continued - Page 2

Plat No.	Name of Owner	Name of Operator	Twp-Rge
18	J. A. Conn	Same	9N-13W
18	James E. Conn	Robert J. Conn	9N-13W
33	Anna Connof	Same	5N-15W
14	Dee Corlett	Same	10N-13W
3	A. J. Cramer		12N-14W
10	H. R. Cumming		11N-12W
3	Earl Dahlberg, et al		12N-14W
29	Merwin C. Day	Same	6N-14W
22	C. H. Degenhart	Dupont III & F. W. Vietor	8N-14W
27	Chris. H. Degenhart	Dupont III & F. W. Vietor	7N-13W
18	E. A. DeWitt	Same	9N-13W
15	Wm. Dingwall	Same	10N-12W
10	Drummond		11N-12W
	E. F. Clarson	Same	
	D. A. Durffee	Same	
	Edward Emery	Same	
	Wm. D. Howell	Same	
	Masonic Lodge	Same	
	James Mellen	Same	
	Frank Ramberg	Same	
	Albert Tice	Same	
27	Dupont III & F. W. Vietor	F. W. Vietor	7N-14W
	D. A. Durffee - See Drummond		
15	Lester & Forrest Dyer	Same	10N-12W
18	Omer E. Edgar	Albert Boomer	9N-13W
	Edward Emery - See Drummond		
15	Malcom W. Enman	Same	10N-12W
14	Wellington A. Enman	John R. Enman	10N-13W
15	Wm. Enman	Same	10N-12W
14	Anna W. Erwin	Same	10N-13W
14	Federal Land Bank % Seth Bradshaw	Same	10N-13W
14	Federal Land Bank % Ora Parker	Same	10N-13W
29	F. N. & V. B. Fessler	Same	6N-14W
6	J. T. & Ruth Finlen, Jr.		11N-16W
13	First National Bank (Missoula) % Nellie H. Walter	Harold Olsson	10N-14W
14	First National Bank (Missoula)-	John H. Schultz	10N-13W
18	Darrell D. Flansburg	Ted Nason	9N-13W
29	E. J. Flesher	Same	6N-14W
32	Tone Forseman	Christenson Bros.-leasing	5N-16W
14	Archie Fraser	Henry Kolbeck	10N-13W
14	Peter Furman	Same	10N-13W
21	Joe J. Gillies	Same	8N-15W
25	Joe Gillies		7N-16W
26	Joe Gillies	Same	7N-15W
15	Kenneth Gilman	Same	10N-12W
15	Wayne H. Graybeal	Same	10N-12W

Plat No.	Name of Owner	Name of Operator	Twp-Rge
32	E. L. Gregg and Joe Verlanic	Same	5N-16W
29	J. L. Groomes	Same	6N-14W
33	J. L. Groomes	Same	5N-15W
34	Ben Gwynn	Same	5N-14W
26	Ben E. Gwynn	Same	7N-15W
27	Ben E. Gwynn	Same	7N-14W
29	Ben E. Gwynn	Same	6N-14W
33	Ben E. Gwynn	Same	5N-15W
36	Ben E. Gwynn	Same	4N-15W
29	Frank E. Haacke	Same	6N-14W
16A	Clarence Hamm	Same	9N-17W
20A	Clarence Hamm	Same	8N-17W
11A	Clarence H. Hamm	Same	10N-17W
12	Clarence H. Hamm	Same	10N-16W
6	Roy Handley	Same	11N-16W
12	Roy Handley	Same	10N-16W
	Agnes Hannah - See Frances Herron		
27	Mrs. Harrington	Same	7N-14W
27A	Ed. Heimark	Mitchell Munis	6N-16W
32	Ed. Heimark	Mitchell Munis	5N-16W
29	Edward S. Heimark	M. Munis	6N-14W
9	Jesse Henderson		11N-13W
14	Mary Henderson, et al	Henderson Bros.	10N-13W
9	Mary J. Henderson, et al		11N-13W
23	Frances Herron and Agnes Hannah	Frank Krieg	8N-13W
14	Armis Hill	Floyd W. Harris	10N-13W
14	Lewis B. Hill	Same	10N-13W
15	Wayne Hill	Same	10N-12W
15	Wayne Hill	Floyd Harris	10N-12W
13	Wayne B. Hill	Same	10N-14W
14	Wayne B. Hill	Same	10N-13W
32	Harold H. Hoben	Same	5N-16W
33	H. H. Hoben	Same	5N-15W
14	J. S. Hockett	Same	10N-13W
18	J. S. Hockett	Same	9N-13W
19	Marion Holland Rose Lawrence T. P. & H. G. Weaver		9N-12W
	Chester Hoover - See C. A. A. Housing Area (Drummond)		
10	Chester Hoover	Gene & Florence Allen	11N-12W
15	Chester Hoover	Gene & Florence Allen-buying-	10N-12W
15	Chester Hoover	Chas. Fiske-buying - Secs. 13 & 24	10N-12W
18	Virginia Horton	Walter Norris	9N-13W

Index of Field Forms - Granite County - Continued - Page 4

Plat No.	Name of Owner	Name of Operator	Twp-Rge
	Wm. D. Howell - See Drummond		
10	Wm. D. Howell		11N-12W
18	International Chemical Corp.	W. F. Johnson	9N-13W
14	Homer & Mary James	Same	10N-13W
	Phillip Jamison - See C. A. A. Housing Area (Drummond)		
14	Gwendalyn Jameson	Wayne Hill	10N-13W
15	Gwendolyn V. Jemison	Wayne B. Hill-leasing	10N-12W
17	Emery Wight Jensen	Same	9N-14W
18	Mary W. Jensen	Same	9N-13W
27	Erick Johnson	Victor & Cecil Johnson	7N-14W
14	Flossie M. Johnson	Same	10N-13W
15	Flossie M. Johnson	Same	10N-12W
14	W. F. Johnson, et al	Same	10N-13W
18	W. F. & Roberta H. and Victor Johnson	Same	9N-13W
27	W. F. & R. H. & Victor Johnson, et al	Same	7N-14W
22	W. T. & R. A. Victor Johnson	Same	8N-14W
33	Rebecca Sandin Kaiser, et al	T. R. Hess	5N-15W
8	Helen M. Keirnes		11N-14W
29	Ralph & Mary Kelly		6N-14W
26	Ralph R. Kelly	Same	7N-15W
33	Dale L. Kennedy	Same	5N-15W
32	Dale L. Kennedy, et al	Same	5N-16W
	Oto Kinisk - See C. A. A. Housing Area (Drummond)		
8	Hans Kofoed		11N-14W
14	Hans Kofoed	Same	10N-13W
18	Hans Kofoed	Same	9N-13W
13	Hans A. Kofoed	Same	10N-14W
14	Henry Kolbeck	Same	10N-13W
19	John Kolbeck	Claude Mentzer-buying	9N-12W
26	Eva Krieg	Same	7N-15W
27	Eva Krieg	Frank Krieg	7N-14W

INDEX OF FIELD FORMS - GRANITE COUNTY

BOOK II

Plat No.	Name of Owner	Name of Operator	Twp-Rge
14	Geo. Lacey	Same	10N-13W
15	Geo. Lacey	Same	10N-12W
8	Catherine Lannen	Jim Manley	11N-14W
14	Catherine Lannen	Jim Manley	10N-13W
10	Vivian Larrick	Clark Smith	11N-12W
	Rose Lawrence - See Marion Holland		
18	Laura Ledbetter, et al	Same	9N-13W
23	Laura Ledbetter, et al	Same	8N-13W
33	H. H. Lord	Same	5N-15W
34	Howard H. Lord	Same	5N-14W
9	T. L. & Ray S. Lorensen	Same	11N-13W
10	T. L. & Ray S. Lorensen	Same	11N-12W
14	T. L. & Ray S. Lorensen	Same	10N-13W
9	Weggo Lund	Same	11N-13W
14	Weggo C. Lund	Same	10N-13W
21	Hans Luthje	Same	8N-15W
21	John Luthje	Same	8N-15W
21	Margaret Luthje	John Luthje	8N-15W
26	Margaret Luthje	John Luthje	7N-15W
9	Lyon Ranch Co.	Same	11N-13W
[illegible]	Lyon Ranch Co.	Same	11N-12W
[illegible]	Geo. A. Lyon	Same	5N-16W
[illegible]	Arthur & Emily Lyons	Emily Lyons	5N-15W
14	John Magnusson	Elby Brunette	10N-13W
[illegible]	James, Thomas & Patrick Malone	Same	10N-13W
[illegible]	Elizabeth Mary Maloney	Hans Luthje	8N-15W
[illegible]	Clifford Manley		11N-12W
[illegible]	Wm. F. Manley	Same	10N-13W
14	John T. Mason	Same	10N-13W
14	Alton Maughan	Same	10N-13W
[illegible]	Abbie M. McClain	W. H. McLain	6N-14W
29	W. H. McClain	Same	6N-14W
[illegible]	W. H. McClain		5N-14W
27	J. W. McDonald	Same	7N-14W
	Paul U. McElwain - See K. L. Staninger		
6	John A. McFarlan	Same	11N-16W
14	Anna & Ellen McGowan, et al	Sam McGowan	10N-13W
4	James H. McGowan	Sam McGowan	10N-13W
9	R. W. & A. L. McMahan	Same	11N-13W
14	McRae Ranch	N. P. Allen	10N-13W
	Masonic Lodge - See Drummond		
	James Mellen - See Drummond		
18	James H. Mellen	Charles Lane	9N-13W
29	Joe & Forrest Merrifield	Same	6N-14W
29	Bill Metesh	Same	6N-14W
29	Montana Power Company		6N-14W
6	Montana, State of		11N-16W
7	Montana, State of	Harold Ross	11N-15W

Index of Field Forms - Granite County - Contirued - Page 2

Plat No.	Name of Owner	Name of Operator	Twp-Rge
18	Montana, State of	Howard Anderson	9N-13W
25	Montana, State of	Ed Rodda-leasing	7N-16W
33	Montana, State of	W. M. Carey-leasing	5N-15W
33	Montana, State of	Ben F. Gwynn-leasing	5N-15W
15	Dalton C. Morse	Same	10N-12W
15	Reuel L. Morse	Same	10N-12W
21	Peter Munas	Geo. Mungas Jr.	8N-15W
28	Geo. Mungas		6N-15W
33	Geo. & Mitchell Mungas	Same	5N-15W
34	Geo. & Mitchell Mungas		5N-14W
33	Munis Bro's.	Same	5N-15W
29	John Munis	Same	6N-14W
34	John Munis	Same	5N-14W
9	Carl Nelson	Same	11N-13W
14	Carl Nelson	Same	10N-13W
9	Joe Nelson	Same	11N-13W
29	L. S. Nesbit	Norman Masterson	6N-14W
28	Charles Nicely	R. L. Neal-leasing	6N-15W
18	Walter Norris	Same	9N-13W
6	Northern Pacific Railroad		11N-16W
32	N. P. R. R.		5N-16W
12	H. J. Norton	Same	10N-16W
14	Wm. R. & Phillis Ohrmann	Same	10N-13W
14	Veda Olsson	Harold Olsson	10N-13W
17	Veda Olsson	Harold Olsson	9N-14W
7	Sam Overgard % Eather Park	Eather Park-buying	11N-15W
14	Fred C. Parker	Same	10N-13W
10	Clara Periman		11N-12W
15	Clara Periman	Chester Periman	10N-12W
18	Bert Person	Same	9N-13W
14	Paul J. Peterson	P. P. Peterson	10N-13W
14	Marvin L. Radtke	Same	10N-13W
	Frank Ramberg - See Drummond		
27A	R. R. & Opal Richtmyer	Same	6N-16W
25	Edward Rodda	Same	7N-16W
25	John Rodda Jr.		7N-16W
23	Wm. Rodgers	Same	3N-13W
7	Harold Ross	Same	11N-15W
26	Leonard T. Sanders	Same	7N-15W
28	Leonard T. Sanders	Same	6N-15W
33	Walter S. Sanders	Same	5N-15W
36	Walter S. Sanders	Same	4N-15W
29	Wm. P. Schmidt		6N-14W
27	Geo. & Albert Schoonover	R. R. Kelly-buying	7N-14W
26	Josephine Shoblom	Bill Ball	7N-15W
27	Josephine Shoblom	Same	7N-14W
9	Ewin & Virginia P. Sieler	Same	11N-13W
6	Orville M. Skones	Same	11N-16W
15	Jemison Spencer	Same	10N-12W

Plat No.	Name of Owner	Name of Operator	Twp-Rge
16B	D. A. Spink	Same	9N-16W
28	K. L. Staninger and Paul U. McElwain	Geo. Tyler-leasing	6N-15W
10	Jody Stokes	Same	11N-12W
14	Jody Stokes	Elby Brunett	10N-13W
28	W. P. Studdert	John Bucher	6N-15W
29	W. P. Studdert	John Bucher	6N-14W
8	Wm. Sundermeyer	Same	11N-14W
7	Wm. C. Sundermyer	Same	11N-15W
13	Ella Thomas % Jeannella Schultz	Same	10N-14W
	Albert Tice - See Drummond		
27	Town of Philipsburg	City Water Supply	7N-14W
10	Tree Farmers	Chester Periman	11N-12W
8	Tree Farmers Inc.		11N-14W
4	United States of America		12N-13W
6	United States of America		11N-16W
7	U. S. A.?		11N-15W
19	U. S. A.		9N-12W
23	U. S. A.		8N-13W
29	United States of America		6N-14W
34	United States of America		5N-14W
36	United States of America		4N-15W
	Joe Verlanic - See E. L. Gregg		
27	Selma Vollenweider	David Otto Kessler-buying	7N-14W
27	Frank J. Waldbillig	Same	7N-14W
10	Wm. Wallace		11N-12W
15	William Wallace	Same	10N-12W
19	Wm. H. Wallace	Same	9N-12W
14	Woodrow Wallace	Same	10N-13W
13	C. H. Walter	Same	10N-14W
14	C. H. Walter	Same	10N-13W
17	C. H. Walter	Same	9N-14W
8	G. Maurice Weaver	Same	11N-14W
8	~~G. Maurice Weaver~~		~~11N-14W~~
	H. G. Weaver - See Marion Holland		
15	H. G. Weaver	Same	10N-12W
15	James P. Weaver	Same	10N-12W
3	Maurice Weaver		12N-14W
	T. P. Weaver - See Marion Holland		
12	Amanda & Richard F. West	Same	10N-16W
6	Grace West		11N-16W
12	Grace West	Same	10N-16W
27	Marion Wickberg	Same	7N-14W
18	Walter Wickberg	Same	9N-13W
18	Ernest J. Wight	Same	9N-13W
13	F. W. Wight		10N-13W
14	F. W. Wight	J. J. Hendrix	10N-13W
7	Earl M. Wilcox		11N-15W
29	Wallace Williams	Same	6N-14W

Plat No.	Name of Owner	Name of Operator	Twp-Rge
[illegible]	Wills Ranch Company	Wm. J. Wills	11N-16W
[illegible]	Wills Ranch Co.	Wm. J. Wills	11N-15W
33	R. R. Wilson	Same	5N-15W
15	Wm. Wilson	Same	10N-12W
36	Geo. Winninghoff	Same	4N-13W
27	Geo. A. Winninghoff	Same	7N-14W
29	Geo. & Pauline Winninghoff	Same	6N-14W
33	Wm. Wraith Jr.		5N-15W
28	Harold Wyman, et al	Same	6N-15W
25	Harold H. Wyman	Same	7N-16W

T12N-R13W

F-1-A

County Granite

Farm Checked: Date 6-12-58

By Donald Barrick

STATE OF MONTANA
STATE ENGINEERS OFFICE
Water Resources Survey

T. 12N R. 14W Plat No. 32

Photo No. Not sectionized

Legal Land Owner A. J. Cramer Address

Operator Address

Water is deliverd by:— 1. Private System; 2. Ditch Company; 3. State Project; 4. Federal Project; 5. Irrigation District

If under Ditch Company, Irrigation District, or Government Project, state the number of shares or inches, acre feet, as the case may be in said system

App. No. Decree No.	NAME OF APPROPRIATOR TO WHOM DECREED	NAME OF STREAM	Date App. Date Priority	Miner's Inches	In Use	NAME OF DITCH (Water Delivered By)	No.	R/F	P/G/S	Present Irr. Acres	Irrigable Acres
	NO IRRIGATION										
A-1165	Wilsie M. & Anna Cramer	Ten Mile Creek	5-10-22	100	No						

NOTE: R—Denotes Regular Irrigation. F—Flood Irrigation. P—Water diverted by means of pumping. G—Water diverted by gravity. S—Stored Water.

Condition of System Topography River Basin Columbia River

Adequate Supply: Yes No Explain

Remarks

Also in: Plat No Twp Rge	Plat No Twp Rge	Plat No Twp Rge
Plat No Twp Rge	Plat No Twp Rge	Plat No Twp Rge

Information From:
Field Survey


6
5
4
3
2
1
7
8
9
10
11
12
13
17
16
15
14
18
19
20
21
22
23
24
30
29
28
27
26
25
F
31
32
33
34
35
36

34-B

F-1-A

County Granite

Farm Checked: Date 6-12-58

By Donald Barrick

STATE OF MONTANA
STATE ENGINEERS OFFICE
Water Resources Survey

T. 12N R. 14W Plat No. 3

Photo No. Not sectionized

Legal Land Owner Earl Dahlberg et al Address

Operator Address

Water is delivered by:— 1. Private System; 2. Ditch Company; 3. State Project; 4. Federal Project; 5 Irrigation District

If under Ditch Company, Irrigation District, or Government Project, state the number of shares or inches, acre feet, as the case may be in said system

App. No. Decree No.	NAME OF APPROPRIATOR TO WHOM DECREED	NAME OF STREAM	Date App. Date Priority	Miner's Inches	In Use	NAME OF DITCH (Water Delivered By)	No.	R/F	P/G/S	Present Irr. Acres	Irrigable Acres
	NO IRRIGATION										
D-2	G. C. Dahlberg	Bear Gulch Creek	4-1-72	50	No						
A-25	A. E. Broderick	Baldy Gulch Creek	6-21-19	50	No						
A-1484	G. C. Dalberg	Unnamed Springs	5-14-32	50	No						

NOTE: R—Denotes Regular Irrigation. F—Flood Irrigation. P—Water diverted by means of pumping. G—Water diverted by gravity. S—Stored Water.

Condition of System Topography River Basin Columbia River

Adequate Supply: Yes No Explain

Remarks

Also in: Plat No. Twp. Rge.	Plat No. Twp. Rge.	Plat No. Twp. Rge.
Plat No. Twp. Rge.	Plat No. Twp. Rge.	Plat No. Twp. Rge.

Information From:

Field Survey

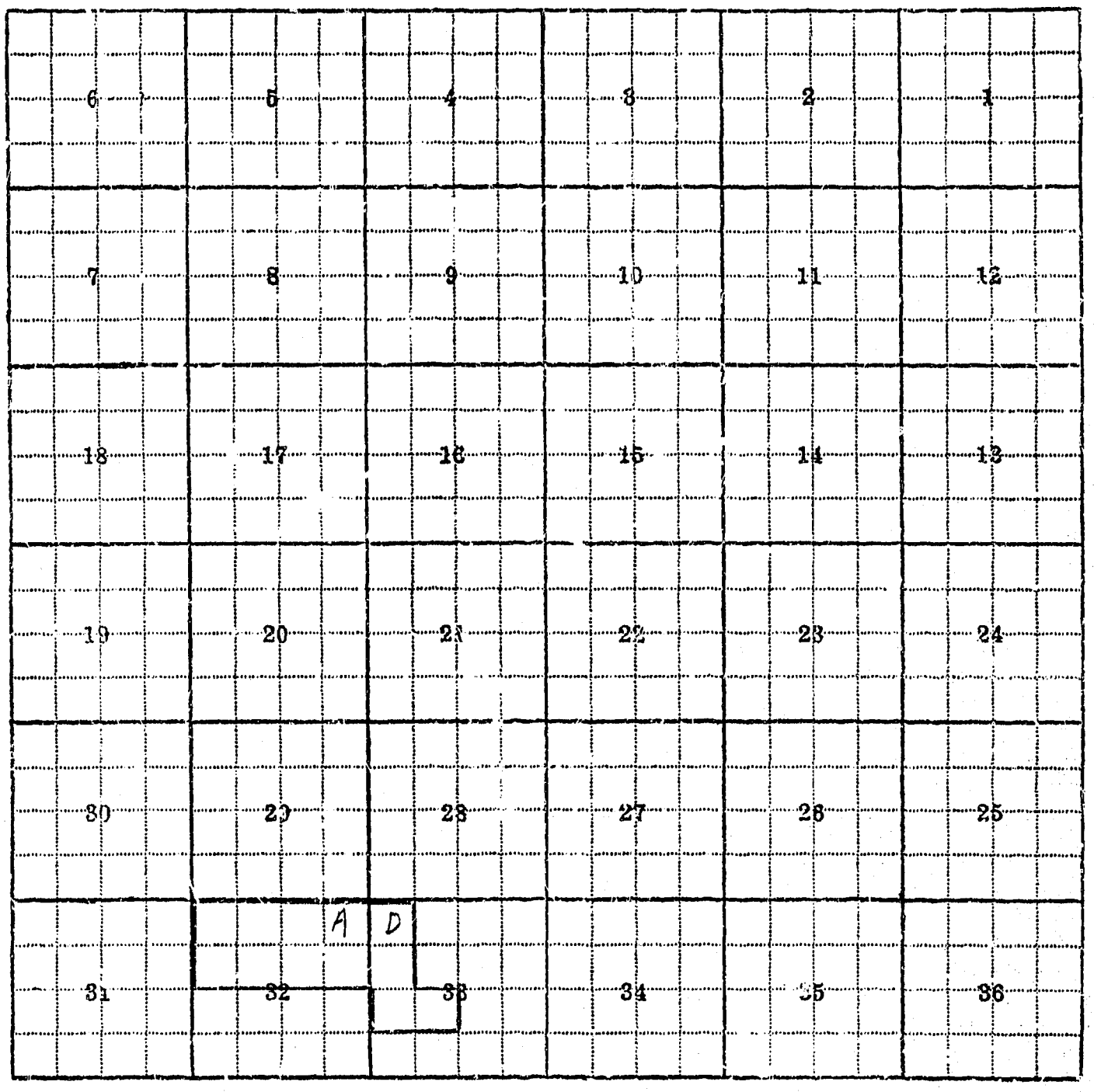
6
5
4
3
2
1
7
8
9
10
11
12
18
17
16
15
14
13
19
20
21
22
23
24
30
29
28
27
26
25
A
D
31
32
33
34
35
36

32-A, 33-D

F-1-A

STATE OF MONTANA
STATE ENGINEERS OFFICE
Water Resources Survey

T. 12N R. 14W Plat No. 3

County Granite

Photo No. Not sectionized

Farm Checked: Date 6-12-58

By Donald Barrick

Address

Legal Land Owner Maurice Weaver

Address

Operator

Water is delivered by:— 1. Private System; 2. Ditch Company; 3. State Project; 4. Federal Project; 5. Irrigation District

If under Ditch Company, Irrigation District, or Government Project, state the number of shares or inches, acre feet, as the case may be in said system

App. No. Decree No.	NAME OF APPROPRIATOR TO WHOM DECREED	NAME OF STREAM	Date App. Date Priority	Miner's Inches	In Use	NAME OF DITCH (Water Delivered By)	No.	H/F	P/G/S	Present Irr. Acres	Irrigable Acres
	NO IRRIGATION										
A-1208	Oscar H. Haven	Water Gulch	5-20-18	150	No						

NOTE: H—Denotes Regular Irrigation. F—Flood Irrigation. P—Water diverted by means of pumping. G—Water diverted by gravity. S—Stored Water.

River Basin Columbia River

Condition of System Topography

Adequate Supply: Yes No Explain

Remarks

Also in: Plat No Twp Rge Plat No. Twp Rge Plat No Twp Rge
Plat No Twp Rge Plat No Twp Rge Plat No Twp Rge

Information From:

Field Survey

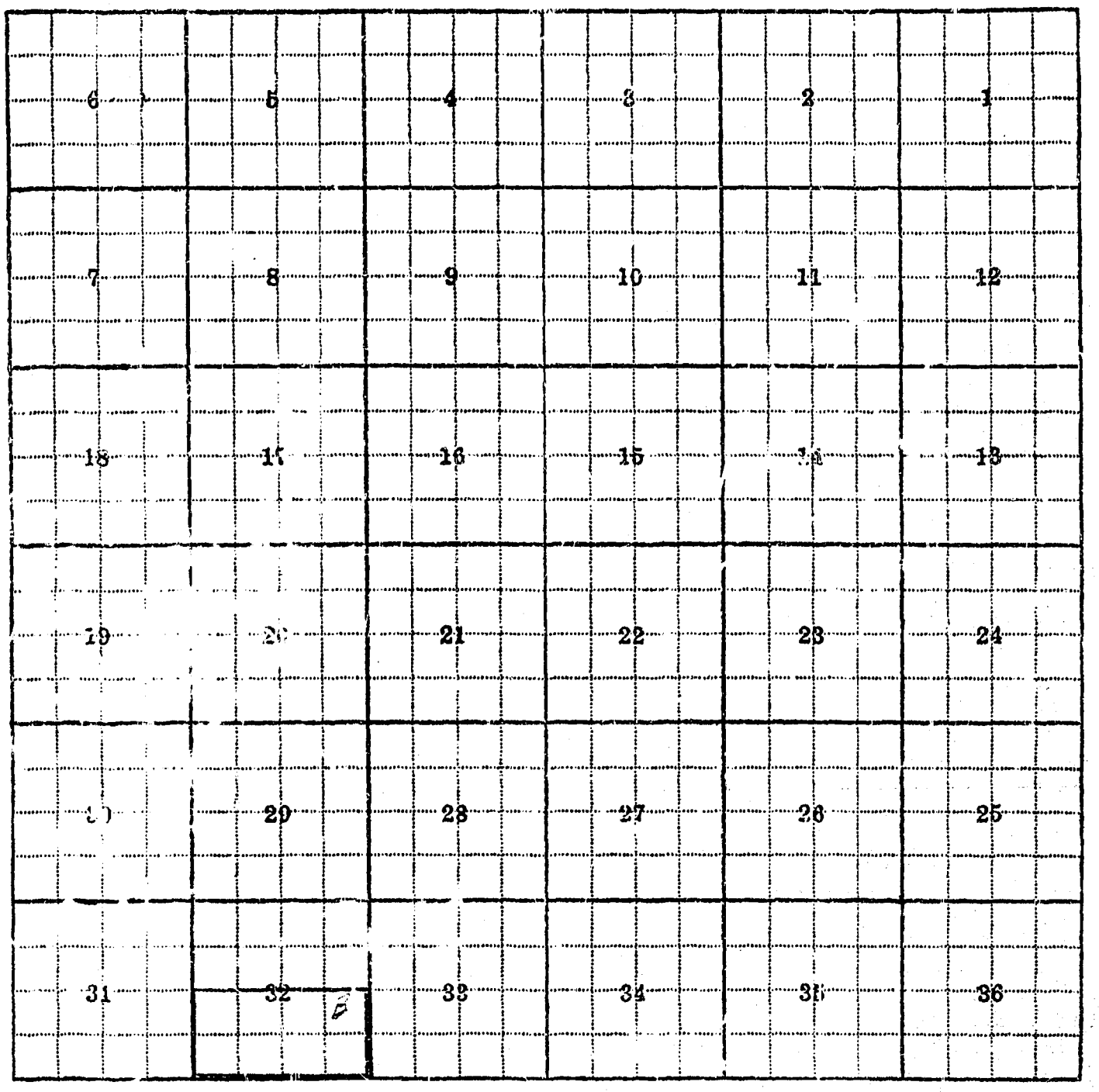
6
5
4
3
2
1
7
8
9
10
11
12
18
17
16
15
14
13
19
20
21
22
23
24
30
29
28
27
26
25
31
32
33
34
35
36

32-B

#3
T12N-R13W

F-1-A

County Granite

Farm Checked: Date 6-12-58

By Donald Barrick

STATE OF MONTANA
STATE ENGINEERS OFFICE
Water Resources Survey

T. 12N. R. 13W. Plat No. 4

Photo No. Not surveyed

Legal Land Owner United States of America Address

Operator Address

Water is delivered by:— 1. Private System; 2. Ditch Company; 3. State Project; 4. Federal Project; 5. Irrigation District

If under Ditch Company, Irrigation District, or Government Project, state the number of shares or inches, acre feet, as the case may be in said system

App. No. Decree No.	NAME OF APPROPRIATOR TO WHOM DECREED	NAME OF STREAM	Date App. Date Priority	Miner's Inches	In Use	NAME OF DITCH (Water Delivered By)	No.	R/F	P/G/S	Present Irr. Acres	Irrigable Acres
	NO IRRIGATION										
A-1442	C. J. Hall & Fred Tunstill	Sugaro Spring	11-4-33	100	No						

NOTE: R—Denotes Regular Irrigation. F—Flood Irrigation. P—Water diverted by means of pumping. G—Water diverted by gravity. S—Stored Water.

Condition of System Topography River Basin Columbia River

Adequate Supply: Yes No Explain

Remarks

Also in: Plat No. 6 Twp. 11N Rge. 16W	Plat No. 19 Twp. 9N Rge. 12W	Plat No. 29 Twp. 6N Rge. 14W
Plat No. 7 Twp. 11N Rge. 15W	Plat No. 23 Twp. 8N Rge. 13W	Plat No. 34 36 Twp. 5N 4N Rge. 14W 15W

Information From:
Field Survey


6
5
4
3
2
1
7
8
9
10
11
12
A
18
17
16
15
14
13
19
20
21
22
23
24
30
29
28
27
26
25
31
32
33
34
35
36

18-A

F-1-A

County Granite

Farm Checked: Date 6-20-58

By Don Barrick

STATE OF MONTANA
STATE ENGINEERS OFFICE
Water Resources Survey

T. 11N R. 16W Plat No. 6

No. 15-60

Legal Land Owner N. P. Allen Address Hall, Montana

Operator Same Address

Water is delivered by:— 1. Private System; 2. Ditch Company; 3. State Project; 4. Federal Project; 5. Irrigation District

If under Ditch Company, Irrigation District, or Government Project, state the number of shares or inches, acre feet, as the case may be in said system

App. No. Decree No.	NAME OF APPROPRIATOR TO WHOM DECREED	NAME OF STREAM	Date App. Date Priority	Miner's Inches	In Use	NAME OF DITCH (Water Delivered By)	No.	R/F	P/G/S	Present Irr. Acres	Irrigable Acres
A-713	John Conroy	Hellgate River	9-18-05	600	Not at						
					Present	Conroy Ditch	1	R		0	49
A-612	John Conroy	Gillispie Creek	9-25-01	400	Not at						
					Present	Field Laterals	1	F		0	29
A-1455	N. P. Allen	Unnamed Springs	1-16-39	200	Not at			)			
					Present	Field Laterals	1	R)		0	13
Use Right		Jack Welch Gulch				Field Laterals	1	F)			
Use Right		Gratton Gulch				Field Laterals	1	F		0	19

NOTE: R—Denotes Regular Irrigation. F—Flood Irigation. P—Water diverted by means of pumping. G—Water diverted by gravity. S—Stored Water.

Condition of System Good Topography River bottom River Basin Columbia River

Adequate Supply: Yes x No. Explain

Remarks

Also in: Plat No. Twp. Rge.	Plat No. Twp. Rge.	Plat No. Twp. Rge.
Plat No. Twp. Rge.	Plat No. Twp. Rge.	Plat No. Twp. Rge.

Information From:

Mrs. Allen

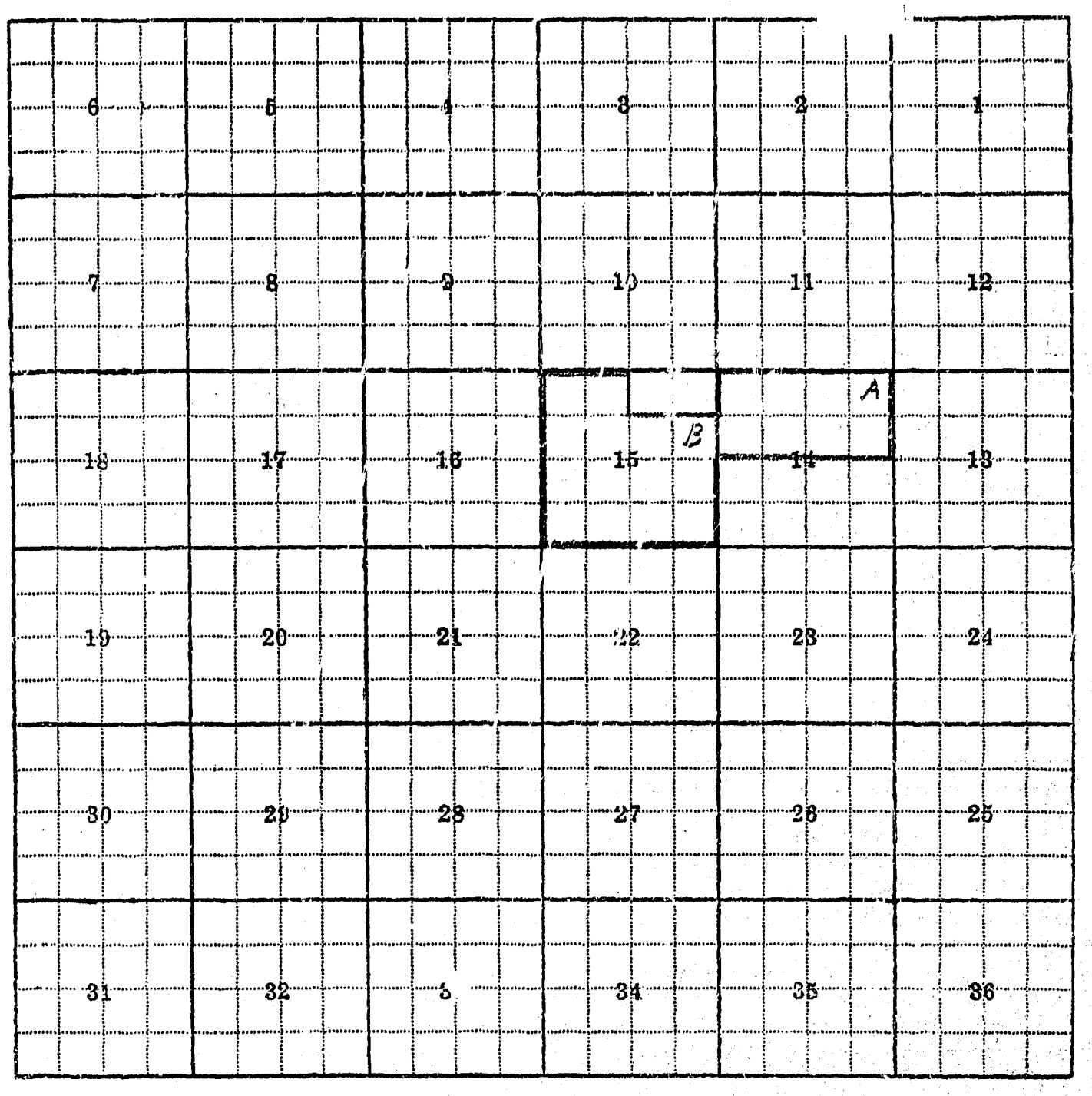
6
5
4
3
2
1
7
8
9
10
11
12
A
B
18
17
16
15
14
13
19
20
21
22
23
24
30
29
28
27
26
25
31
32
33
34
35
36

14-A; 15-B;

F-1-A

County Granite

Farm Checked: Date 5-7-59

By D. Poulion & H. Bille

STATE OF MONTANA
STATE ENGINEERS OFFICE
Water Resources Survey

T. 11N R. 16W Plat No. 6

Photo No. 3P-46

Legal Land Owner J. T. Jr. & Ruth Finlen Address Missoula, Montana

Operator Address

Water is delivered by:— 1. Private System; X 2. Ditch Company 3. State Project; 4. Federal Project 5. Irrigation District

If under Ditch Company, Irrigation District, or Government Project, state the number of shares or inches, acre feet, as the case may be said system

App. No. Decree No.	NAME OF APPROPRIATOR TO WHOM DECREED	NAME OF STREAM	Date App. Date Priority	Miner's Inches	In Use	NAME OF DITCH (Water Delivered By)	No.	P/F	P/G/S	Present Irr. Acres	Irrigable Acres
A-1162	W. W. McDowell	Rock Creek	5-25-15	100	Yes	Finlen Ditch	1	R		85	0

NOTE: R—Denotes Regular Irrigation. F—Flood Irrigation. P—Water diverted by means of pumping. G—Water diverted by gravity. S—Stored Water.

Condition of System Good Topography Creek bottom River Basin Columbia River

Adequate Supply: Yes X No Explain

Remarks

* A-1162 is filed in Missoula County.

Also in: Plat No. Twp. Rge.	Plat No. Twp. Rge.	Plat No. Twp. Rge.
Plat No. Twp. Rge.	Plat No. Twp. Rge.	Plat No. Twp. Rge.

Information From:

Field Survey

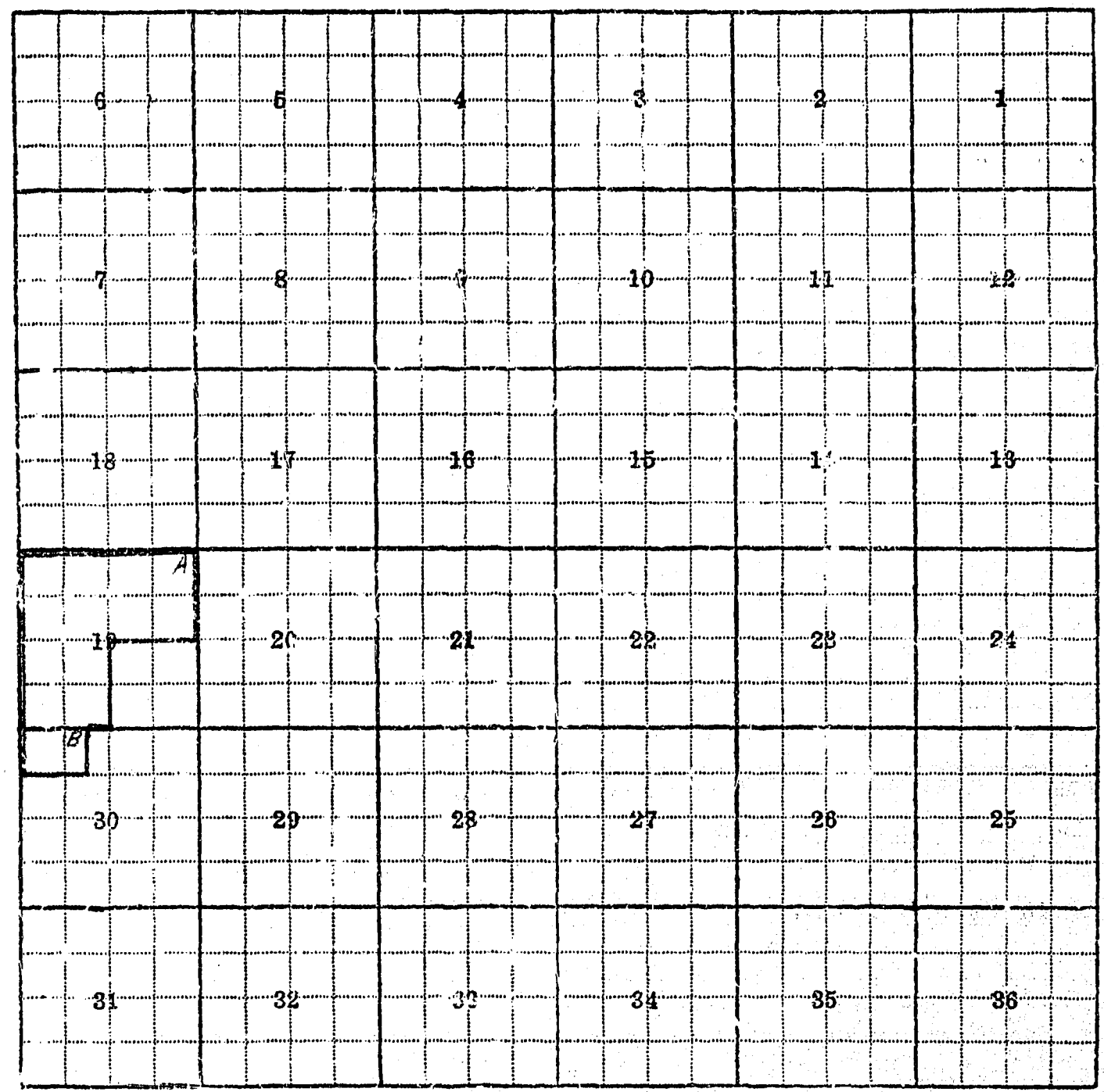
6
5
4
3
2
1
7
8
9
10
11
12
18
17
16
15
14
13
A
19
20
21
22
23
24
B
30
29
28
27
26
25
31
32
33
34
35
36

19-A: 30-B;

F-1-A

County Granite

Farm Checked: Date 6-12-58

By Don Barrick

STATE OF MONTANA
STATE ENGINEERS OFFICE
Water Resources Survey

T. 11N R. 16W Plat No. 6

Photo No. 15-124

Legal Land Owner Roy Handley Address Clinton, Montana

Operator Same Address

Water is delivered by:— 1. Private System; x 2. Ditch Company; 3. State Project; 4. Federal Project; 5. Irrigation District

If under Ditch Company, Irrigation District, or Government Project, state the number of shares or inches, acre feet, as the case may be in said system

App. No. Decree No.	NAME OF APPROPRIATOR TO WHOM DECREED	NAME OF STREAM	Date App. Date Priority	Miner's Inches	In Use	NAME OF DITCH (Water Delivered By)	No.	R/F	P/G/S	Present Irr. Acres	Irrigable Acres
1-1095	Augustus T. Morgan	Spring Creek	4-25-11	120	Yes	Plug & overflow	1	R)			
1-910	S. A. Gilbert	Rock Creek	11-1-36	160	Yes	Plug & overflow	1	R)		32	0

NOTE: R—Denotes Regular Irrigation. F—Flood Irrigation. P—Water diverted by means of pumping. G—Water diverted by gravity. S—Stored Water.

Condition of System Good Topography Bench River Basin Columbia River

Adequate Supply: Yes x No Explain

Remarks

Also in: Plat No. 12 Twp. 19N Rge. 16W	Plat No. Twp. Rge.	Plat No. Twp. Rge.
Plat No. Twp. Rge.	Plat No. Twp. Rge.	Plat No. Twp. Rge.

Information From:

Roy Handley

6	5	4	3	2	1
7	8	9	10	11	12
18	17	16	15	14	13
19	20	21	22	23	24
30	29	28	27	26	25
31 B	32	33	34	35	36

31-B;

F-1-A

County Granite

Farm Checked: Date 6-20-58

By Don Barrick

STATE OF MONTANA
STATE ENGINEERS OFFICE
Water Resources Survey

T. 11N R. 16W Plat No. 6

Photo No. 15-61

Legal Land Owner John A. McFarlan Address Clinton, Montana

Operator Same Address

Water is deliverd by:— 1. Private System; x 2. Ditch Company; 3. State Project; 4. Federal Project; 5. Irrigation District

If under Ditch Company, Irrigation District, or Government Project, state the number of shares or inches, acre feet, as the case may be in said system

App. No. Decree No.	NAME OF APPROPRIATOR TO WHOM DECREED	NAME OF STREAM	Date App. Date Priority	Miner's Inches	In Use	NAME OF DITCH (Water Delivered By)	No.	R/F	P/G/S	Present Irr. Acres	Irrigable Acres
Use Right		Hellgate River				Conroy Ditch (waste water)	1	R		0	33
A-717	A. McFarland	Hellgate River	6-1-01	500	No						

NOTE: R—Denotes Regular Irrigation. F—Flood Irrigation. P—Water diverted by means of pumping. G—Water diverted by gravity. S—Stored Water.

Condition of System Good Topography River bottom River Basin Columbia River

Adequate Supply: Yes X No Explain

Remarks

Also in: Plat No. Twp. Rge.	Plat No. Twp. Rge.	Plat No. Twp. Rge.
Plat No. Twp. Rge.	Plat No. Twp. Rge.	Plat No. Twp. Rge.

Information From:

Mrs. Allen

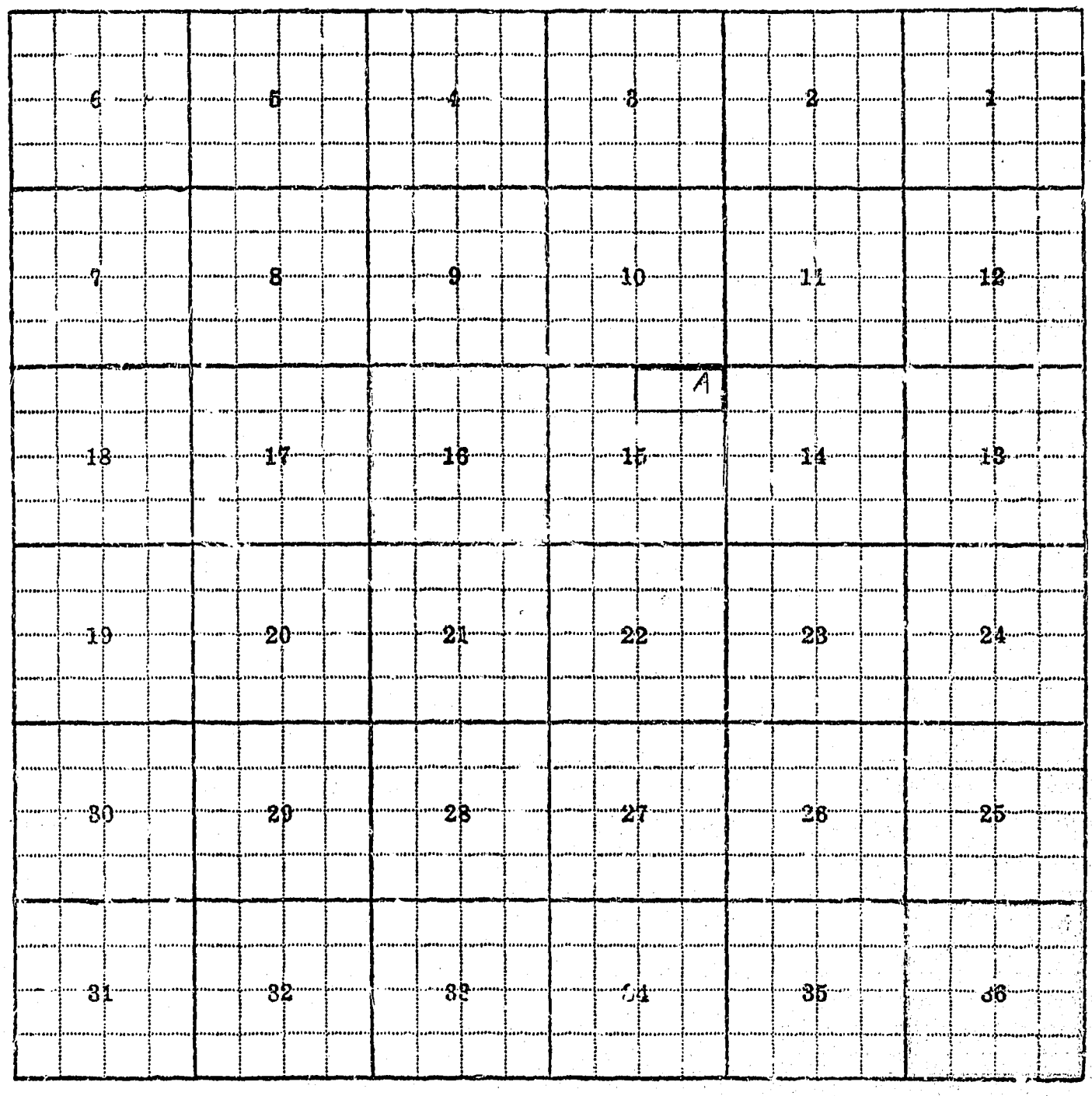
6
5
4
3
2
1
7
8
9
10
11
12
A
18
17
16
15
14
13
19
20
21
22
23
24
30
29
28
27
26
25
31
32
33
34
35
36

15-A: 10-15

F-1-A

County Granite

Form Checked Date 6-11-5[illegible]

By Don Barrick

STATE OF MONTANA
STATE ENGINEERS OFFICE
Water Resources Survey

T. 11N R. 16W Plat No. 6

Photo No. 15-62

Legal Land Owner Montana, State of Address

Operator Address

Water is delivered by:— 1. Private System; 2. Ditch Company; 3. State Project; 4. Federal Project; 5. Irrigation District

If under Ditch Company, Irrigation District or Government Project, state the number of shares or inches, acre feet, as the case may be in said system

App. No. Decree No.	NAME OF APPROPRIATOR TO WHOM DECREED	NAME OF STREAM	Date App. Date Priority	Miner's Inches	In Use	NAME OF DITCH (Water Delivered By)	No.	R/F	P/G/S	Present Irr Acres	Irrigable Acres
		NO IRRIGATION									
A-1424	United States of America	John's Gulch Spring	10-1-38	.4	Stock						

NOTE: R—Denotes Regular Irrigation. F—Flood Irrigation. P—Water diverted by means of pumping. G—Water diverted by gravity. S—Stored Water.

Condition of System Topography River Basin Columbia River

Adequate Supply: Yes No Explain

Remarks

Also in:								
Plat No. 2	Twp. 11N	Rge. 15W	Plat No. 25	Twp. 7N	Rge. 16W	Plat No.	Twp.	Rge.
Plat No. 18	Twp. 8N	Rge. [illegible]	Plat No. 33	Twp. 5N	Rge. 15	Plat No.	Twp.	Rge.

Information From:

Field Survey

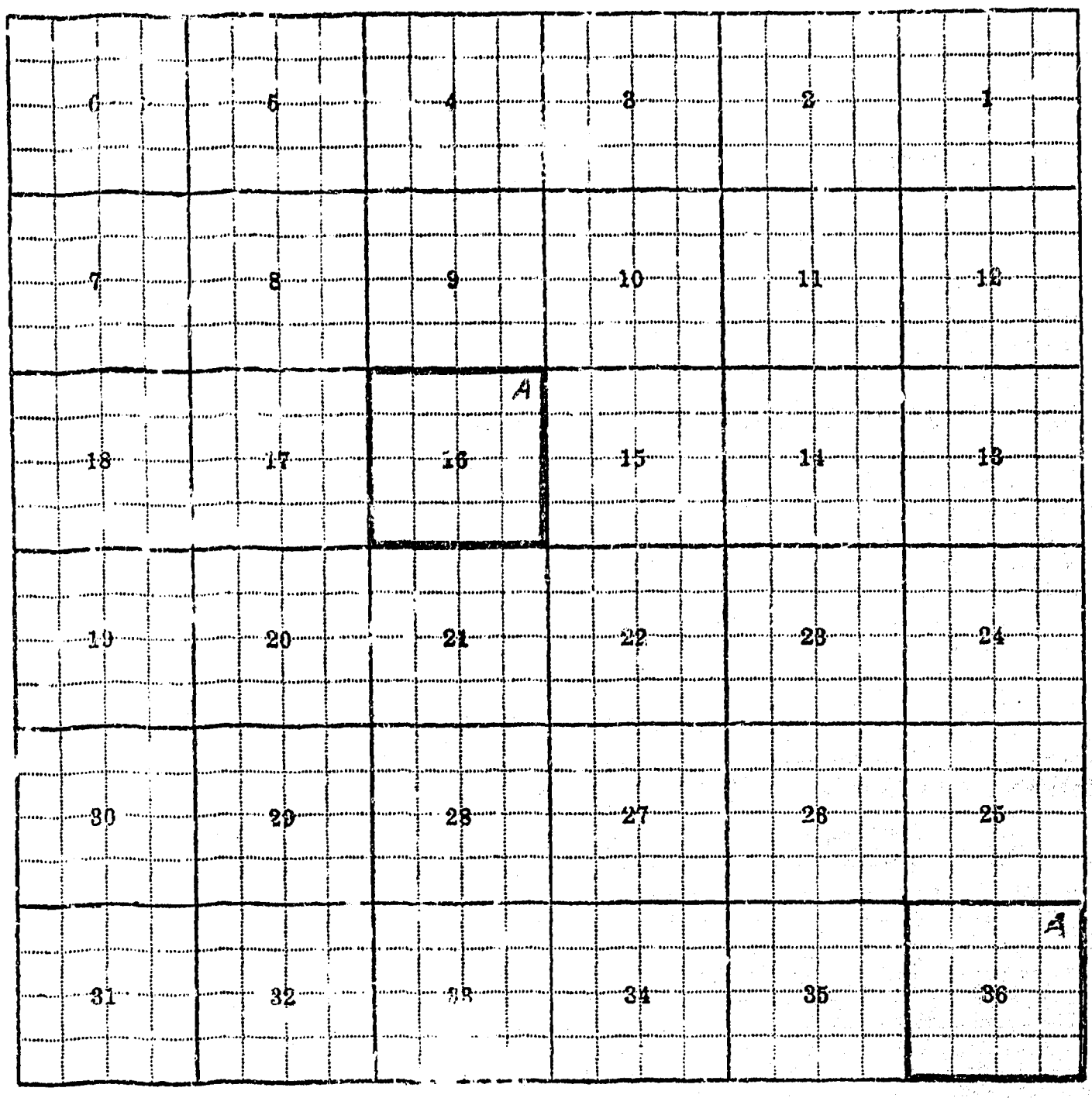
6
5
4
3
2
1
7
8
9
10
11
12
A
18
17
16
15
14
13
19
20
21
22
23
24
30
29
28
27
26
25
A
31
32
33
34
35
36

16-A; 36-A

F-1-A

County Granite

Farm Checked: Date 6-16-58

By Don Darrick

STATE OF MONTANA
STATE ENGINEERS OFFICE
Water Resources Survey

T. 11N R. 16W Plat No. 6

Photo No. 15-123

Legal Land Owner Northern Pacific Railroad Address

Operator Address

Water is deliverd by:— 1. Private System; 2. Ditch Company; 3. State Project; 4. Federal Project; 5. Irrigation District

If under Ditch Company, Irrigation District, or Government Project, state the number of shares or inches, acre feet, as the case may be in said system

App. No. Decree No.	NAME OF APPROPRIATOR TO WHOM DECREED	NAME OF STREAM	Date App. Date Priority	Miner's Inches	In Use	NAME OF DITCH (Water Delivered By)	No.	R/F	P/G/S	Present Irr. Acres	Irrigable Acres
		NO IRRIGATION									
A-1358	United States of America	Babcock Spring	10-1-38	.8	Stock						

NOTE: R—Denotes Regular Irrigation. F—Flood Irrigation. P—Water diverted by means of pumping. G—Water diverted by gravity. S—Stored Water.

Condition of System Topography River Basin Columbia River

Adequate Supply: Yes No Explain

Remarks

Also in: Plat No. 32 Twp. 5N Rge. 16W	Plat No. Twp. Rge.	Plat No. Twp. Rge.
Plat No. Twp. Rge.	Plat No. Twp. Rge.	Plat No. Twp. Rge.

Information From:

Field Survey

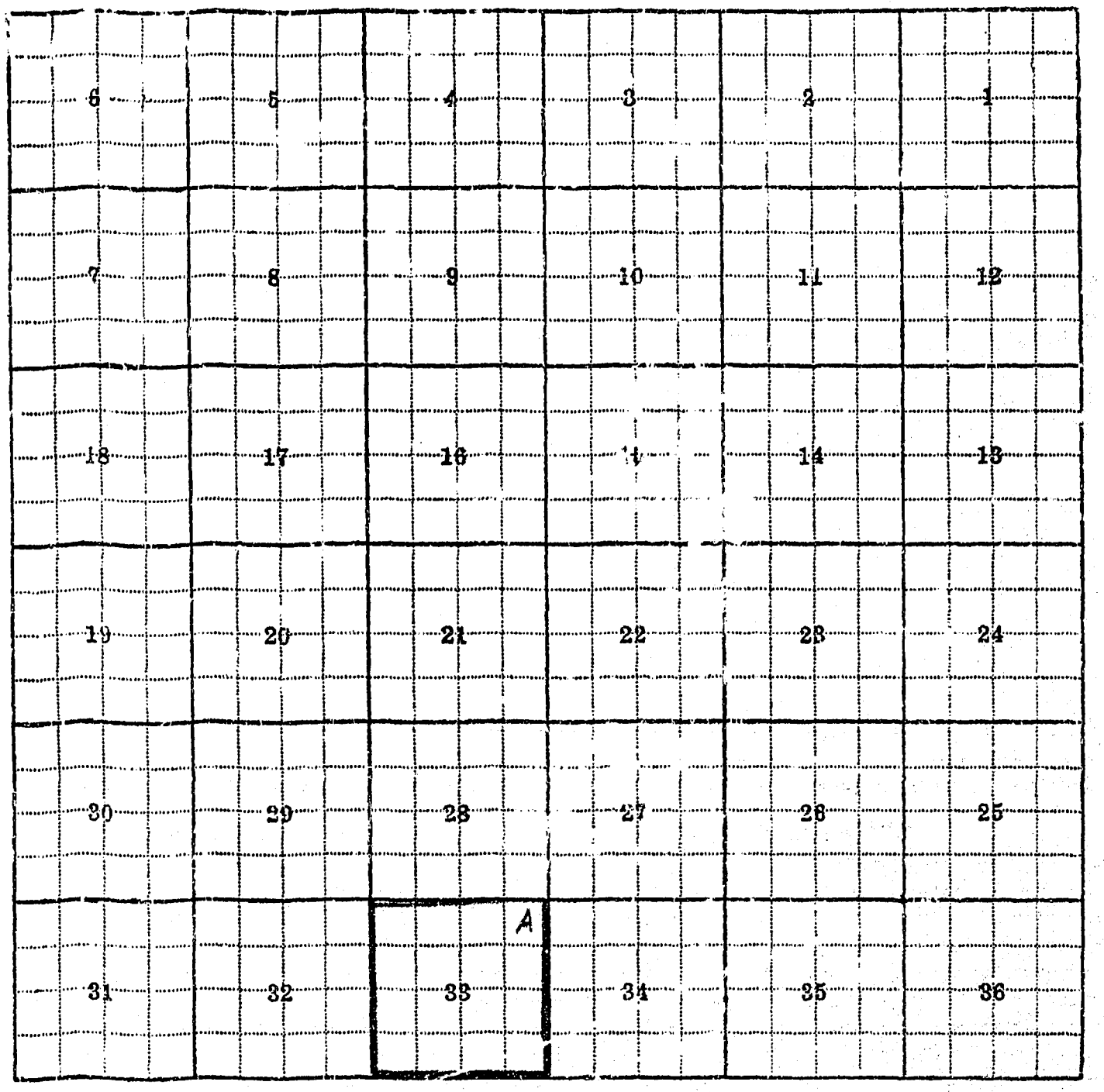
6
5
4
3
2
1
7
8
9
10
11
12
18
17
16
15
14
13
19
20
21
22
23
24
30
29
28
27
26
25
A
31
32
33
34
35
36

33-A.

F-1-A

County Granite

Farm Checked: Date 6-13-5

By Don Barrick

STATE OF MONTANA
STATE ENGINEERS OFFICE
Water Resources Survey

T. 11N R. 16W Plat No. 6

Photo No. 15-124

Legal Land Owner Orville M. Skones Address Clinton, Montana

Operator Same Address

Water is delivered by:— 1. Private System; 2. Ditch Company; 3. State Project; 4. Federal Project; 5. Irrigation District

If under Ditch Company, Irrigation District, or Government Project, state the number of shares or inches, acre feet, as the case may be in said system

App. No. Decree No.	NAME OF APPROPRIATOR TO WHOM DECREED	NAME OF STREAM	Date App. Date Priority	Miner's Inches	In Use	NAME OF DITCH (Water Delivered By)	No.	R/F	P/G/S	Present Irr. Acres	Irrigable Acres
A-930	H. M. Paul	Rock Creek	6-1-38	250	Yes	Paul Ditch	1	R		27	0

NOTE: R—Denotes Regular Irrigation. F—Flood Irrigation. P—Water diverted by means of pumping. G—Water diverted by gravity. S—Stored Water.

Condition of System Good Topography Creek Bottom River Basin Columbia River

Adequate Supply: Yes X No Explain

Remarks

Also in: Plat No. Twp. Rge.	Plat No. Twp. Rge.	Plat No. Twp. Rge.
Plat No. Twp. Rge.	Plat No. Twp. Rge.	Plat No. Twp. Rge.

Information From:

O. M. Skones

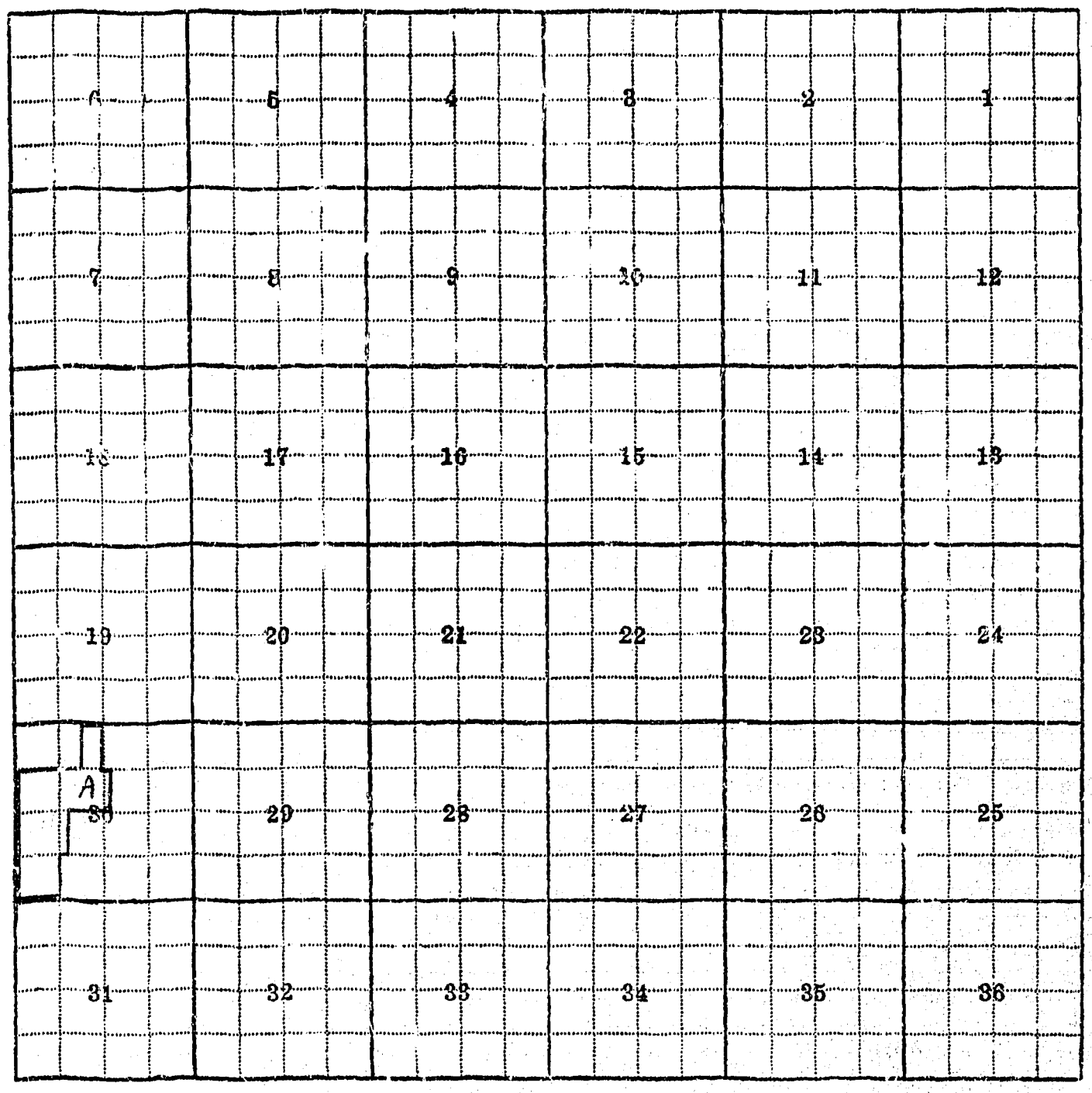
6
5
4
3
2
1
7
8
9
10
11
12
18
17
16
15
14
13
19
20
21
22
23
24
A
30
29
28
27
26
25
31
32
33
34
35
36

30-A:

F-1-A

County Granite

STATE OF MONTANA
STATE ENGINEERS OFFICE
Water Resources Survey

T. 11N R. 16W Plat No. 6

Farm Checked: Date 6-16-58

Photo No. 15-63; 15-82;

By Don Barrick

Legal Land Owner United States of America Address

Operator Address

Water is delivered by:— 1. Private System; 2. Ditch Company; 3. State Project; 4. Federal Project 5. Irrigation District

If under Ditch Company, Irrigation District, or Government Project, state the number of shares or inches, acre feet, as the case may be in said system

App. No. Decree No.	NAME OF APPROPRIATOR TO WHOM DECREED	NAME OF STREAM	Date App. Date Priority	Miner's Inches	In Use	NAME OF DITCH (Water Delivered By)	No.	R/F	P/G/S	Present Irr. Acres	Irrigable Acres
		NO IRRIGATION									
A-1405	United States of America	John's Gulch Spring	10-1-38	.4	Stock						
A-946	Peter Waldlock	Rock Creek	10-20-18	300	No						

NOTE: R—Denotes Regular Irrigation. F—Flood Irrigation. P—Water diverted by means of pumping. G—Water diverted by gravity. S—Stored Water.

Condition of System Topography River Basin Columbia River

Adequate Supply: Yes No Explain

Remarks

Also in: Plat No. 4	Twp. 12N	Rge. 13W	Plat No. 19	Twp. 9N	Rge. 12W	Plat No. 29	Twp. 6N	Rge. 14W
Plat No. 7	Twp. 11N	Rge. 15W	Plat No. 23	Twp. 8N	Rge. 13W	Plat No. 34 35	Twp. 5N 4N	Rge. 14W 15W

Information From:

Field Survey

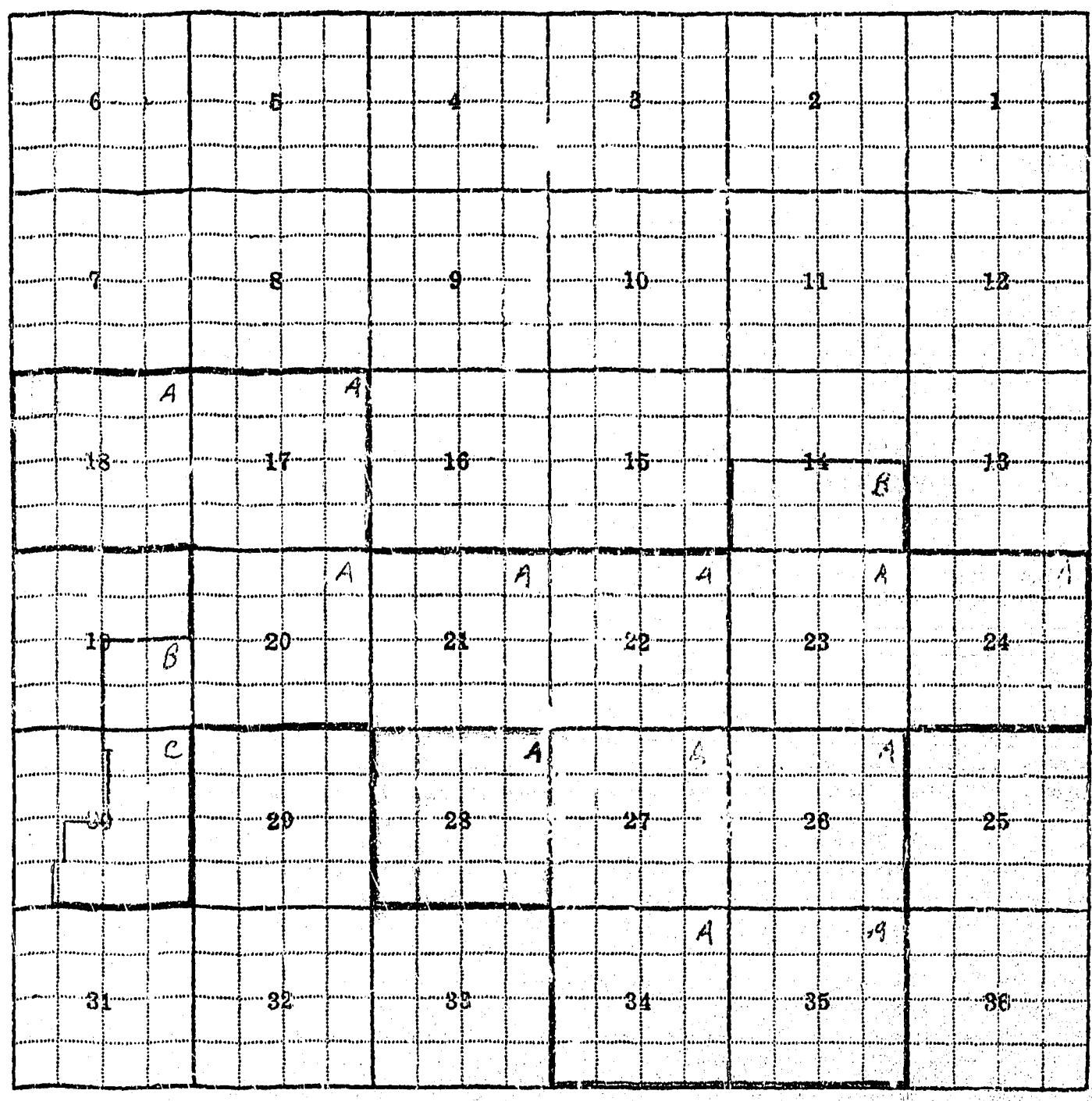

14-B, 17-A, 18-A, 19-B, 20-A, 21-A, 22-A, 23-A, 24-A, 26-A, 27-A, 28-A, 30-C, 34-A, 35-A.

3-1-A

County Granite

Farm Checked: Date 6-16-58

By Don Barrick

STATE OF MONTANA
STATE ENGINEERS OFFICE
Water Resources Survey

T. 11N R. 16W Plat No. 6

Photo No. 15-124

Legal Land Owner Grace West Address

Operator Address

Water is delivered by:— 1. Private System; 2. Ditch Company; 3. State Project; 4. Federal Project; 5. Irrigation District

If under Ditch Company, Irrigation District, or Government Project, state the number of shares or inches, acre feet, as the case may be in said system

App. No. Decree No.	NAME OF APPROPRIATOR TO WHOM DECREED	NAME OF STREAM	Date App. Date Priority	Miner's Inches	In Use	NAME OF DITCH (Water Delivered By)	No.	R/F	P/G/S	Present Irr. Acres	Irrigable Acres
		NO IRRIGATION									
A-1400	United States of America	Horse Pasture Spring	10-1-38	.8	Stock						

NOTE: R—Denotes Regular Irrigation. F—Flood Irrigation. P—Water diverted by means of pumping. G—Water diverted by gravity. S—Stored Water.

Condition of System Topography River Basin Columbia River

Adequate Supply: Yes No Explain

Remarks

Also in:								
Plat No. 12	Twp. 10N	Rge. 16W	Plat No.	Twp.	Rge.	Plat No.	Twp.	Rge.
Plat No.	Twp.	Rge.	Plat No.	Twp.	Rge.	Plat No.	Twp.	Rge.

Information From:

Field Survey

6	5	4	3	2	1
7	8	9	10	11	12
13	17	16	15	14	13
19	20	21	22	23	24
30	29	28	27	26	25
31	32 A	33	34	35	36

32-A;

F-1-A

County Granite

Farm Checked: Date 6-17-58

By Don Barrick

STATE OF MONTANA
STATE ENGINEERS OFFICE
Water Resources Survey

T. 11N R. 16W Plat No. 6

Photo No. 15-60

Legal Land Owner Wills Ranch Company Address

Operator Wm. J. Wills Address

Water is deliverd by:— 1. Private System; 2. Ditch Company; 3. State Project; 4. Federal Project; 5. Irrigation District

If under Ditch Company, Irrigation District, or Government Project, state the number of shares or inches, acre feet, as the case may be in said system

App. No. Decree No.	NAME OF APPROPRIATOR TO WHOM DECREED	NAME OF STREAM	Date App. Date Priority	Miner's Inches	In Use	NAME OF DITCH (Water Delivered By)	No.	R/F	P/G/S	Present Irr. Acres	Irrigable Acres
A-720	W. K. Wills	Hellgate River	7-20-25	500	Yes	Wills Ditch	1	R		18	0

NOTE: R—Denotes Regular Irrigation. F—Flood Irrigation. P—Water diverted by means of pumping. G—Water diverted by gravity. S—Stored Water.

Condition of System Good Topography River bottom River Basin Columbia River

Adequate Supply: Yes X No Explain

Remarks

Also in: Plat No. 7 Twp. 11N Rge. 15W	Plat No. Twp. Rge.	Plat No. Twp. Rge.
Plat No. Twp. Rge.	Plat No. Twp. Rge.	Plat No. Twp. Rge.

Information From:

Wm. J. Wills

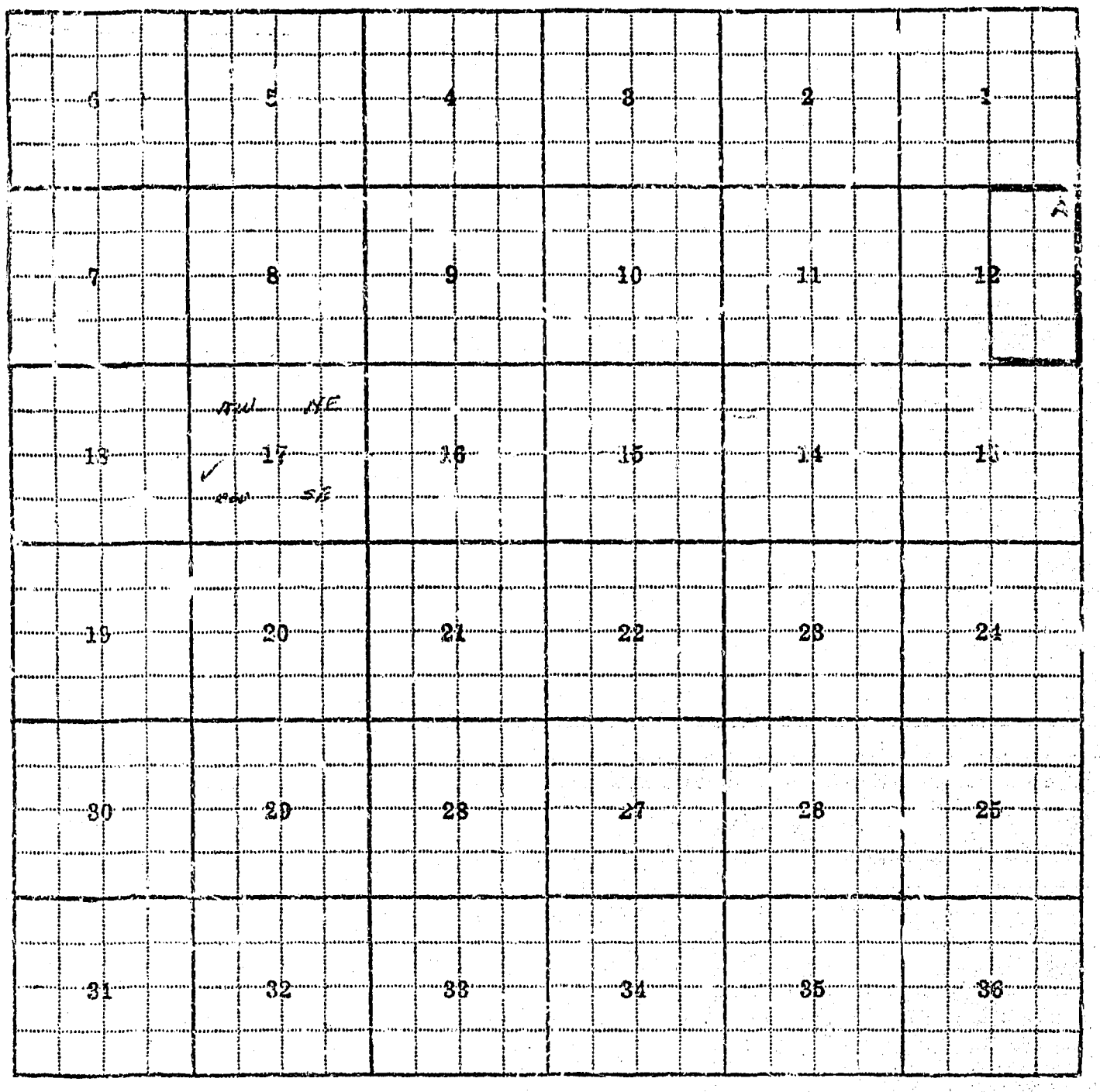
5
6
4
3
2
1
7
8
9
10
11
12
NW NE
13
17
16
15
14
18
SW SE
19
20
21
22
23
24
30
29
28
27
26
25
31
32
33
34
35
36

12-A:

F-1-A

County Granite

Farm Checked: Date 6-16-58

By Don Barrick

STATE OF MONTANA
STATE ENGINEERS OFFICE
Water Resources Survey

T 11N R 15W Plat No. 7

Photo No. 15-58

Legal Land Owner A. G. M. Address

Operator Address

Water is delivered by:— 1. Private System; 2. Ditch Company; 3. State Project; 4. Federal Project; 5. Irrigation District

If under Ditch Company, Irrigation District, or Government Project, state the number of shares or inches, acre feet, as the case may be in said system

App. No. Decree No.	NAME OF APPROPRIATOR TO WHOM DECREED	NAME OF STREAM	Date App. Date Priority	Miner's Inches	In Use	NAME OF DITCH (Water Delivered By)	No.	R/F	P/G/S	Present Irr. Acres	Irrigable Acres
		NO IRRIGATION									
A-840	Lottie L. Denny	Pine Grove Creek	8-27-09	100	No						

NOTE: R—Denotes Regular Irrigation. F—Flood Irrigation. P—Water diverted by means of pumping. G—Water diverted by gravity. S—Stored Water.

Condition of System Topography River Basin Columbia River

Adequate Supply: Yes No Explain

Remarks

Also in: Plat No. 8 Twp. 11N Rge. 14W	Plat No. Twp. Rge.	Plat No. Twp. Rge.
Plat No. Twp. Rge.	Plat No. Twp. Rge.	Plat No. Twp. Rge.

Information From:

Field Survey

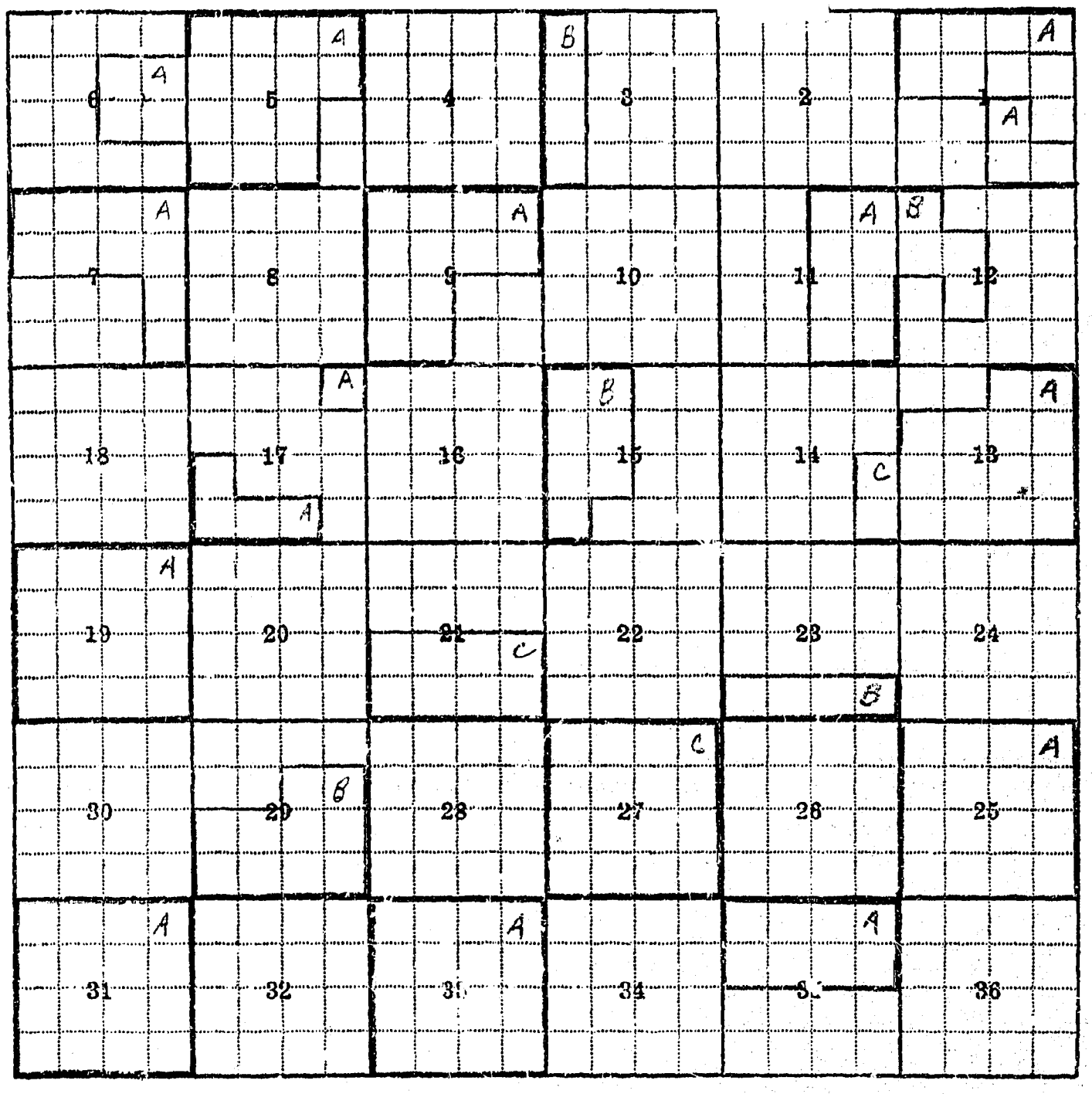

1-A; 3-B, 5-A, 6-A, 7-A, 9-A, 11-A, 12-B, 13-A, 14-C, 15-B, 17-A, 19-A, 21-C, 23-B, 25-A, 27-C, 29-B, 31-A, 33-A, 35-A

F-1-A

County Granite

Farm Checked: Date 6-18-58

By Don Barrick

STATE OF MONTANA
STATE ENGINEERS OFFICE
Water Resources Survey

T. 11N R. 15W. Plat No. 7

Photo No. 15-90

Legal Land Owner Pete Barthel Address Box 415 - Drummond, Montana

Operator Don Martin (Leasing) Address

Water is delivered by:— 1. Private System; X 2. Ditch Company; 3. State Project; 4. Federal Project; 5. Irrigation District

If under Ditch Company, Irrigation District, or Government Project, state the number of shares or inches, acre feet, as the case may be in said system

App. No. Decree No.	NAME OF APPROPRIATOR TO WHOM DECREED	NAME OF STREAM	Date App. Date Priority	Miner's Inches	In Use	NAME OF DITCH (Water Delivered By)	No.	R/F	P/G/S	Present Irr. Acres	Irrigable Acres
se Right		Sicugh				Pump	1	R	P & S	48	0
D-101-A	Thomas Guinnane	Tyler or McCarthy Cr.	7-1-11	40	No						
A-1448	B. C. & Katie Allison	Warm Springs	3-13-17	100	No						
~~A-1546~~	~~R. B. Older~~	~~Unnamed Springs~~	~~5-20-26~~	~~All~~	~~No~~						

NOTE: R—Denotes Regular Irrigation. F—Flood Irrigation. P—Water diverted by means of pumping. G—Water diverted by gravity. S—Stored Water.

Condition of System Good Topography River bottom River Basin Columbia River

Adequate Supply: Yes X No Explain

Remarks

Also in: Plat No. Twp. Rge.	Plat No. Twp. Rge.	Plat No. Twp. Rge.
Plat No. Twp. Rge.	Plat No. Twp. Rge.	Plat No. Twp. Rge.

Information From:

Mrs. Martin

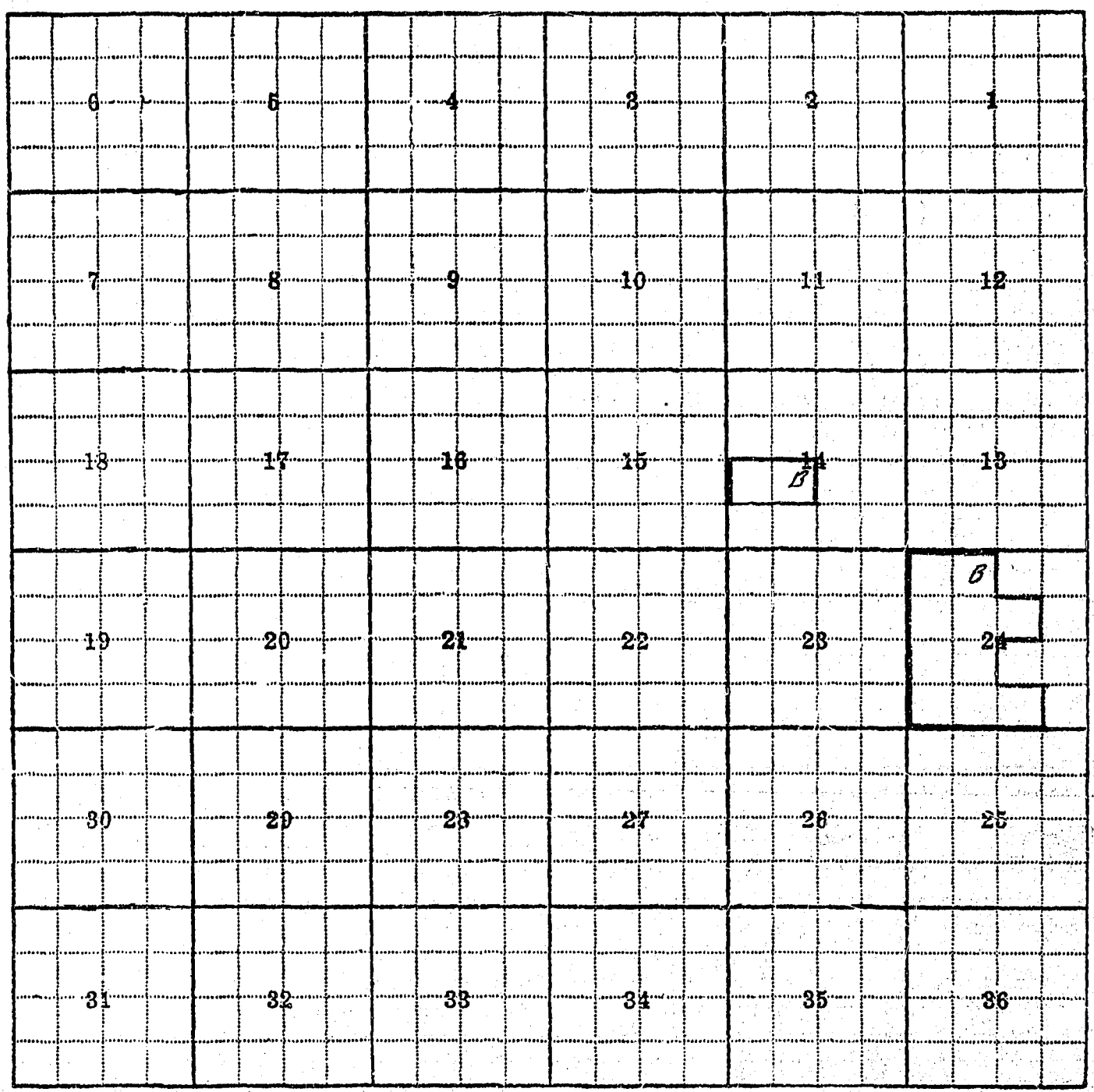
6
5
4
3
2
1
7
8
9
10
11
12
18
17
16
15
14
B
13
B
19
20
21
22
23
24
30
29
28
27
26
25
31
32
33
34
35
36

14-B; 24-B;

F-1-A

County Granite

Farm Checked: Date 6-17-58

By Don Barrick

STATE OF MONTANA
STATE ENGINEERS OFFICE
Water Resources Survey

T 11N R 15W Plat No. 7

Photo No. 15-57

Legal Land Owner Anne G. Byrne Address

Operator Address

Water is deliverd by:— 1. Private System; 2. Ditch Company; 3. State Project; 4. Federal Project; 5. Irrigation District

If under Ditch Company, Irrigation District, or Government Project, state the number of shares or inches, acre feet, as the case may be in said system

App. No. Decree No.	NAME OF APPROPRIATOR TO WHOM DECREED	NAME OF STREAM	Date App. Date Priority	Miner's Inches	In Use	NAME OF DITCH (Water Delivered By)	No.	R/F	P/G/S	Present Irr. Acres	Irrigable Acres
		NO IRRIGATION									
A-1368-B	Anna J. Byrne	Byrne Spring	7-3-53	200	Stock						
A-1547	Gust Oman	Unnamed Springs	10-1-06	300	No						

NOTE: R—Denotes Regular Irrigation. F—Flood Irrigation. P—Water diverted by means of pumping. G—Water diverted by gravity. S—Stored Water.

Condition of System Topography River Basin Columbia River

Adequate Supply: Yes No Explain

Remarks

Also in: Plat No. Twp. Rge.	Plat No. Twp. Rge.	Plat No. Twp. Rge.
Plat No. Twp. Rge.	Plat No. Twp. Rge.	Plat No. Twp. Rge.

Information From:

Field Survey

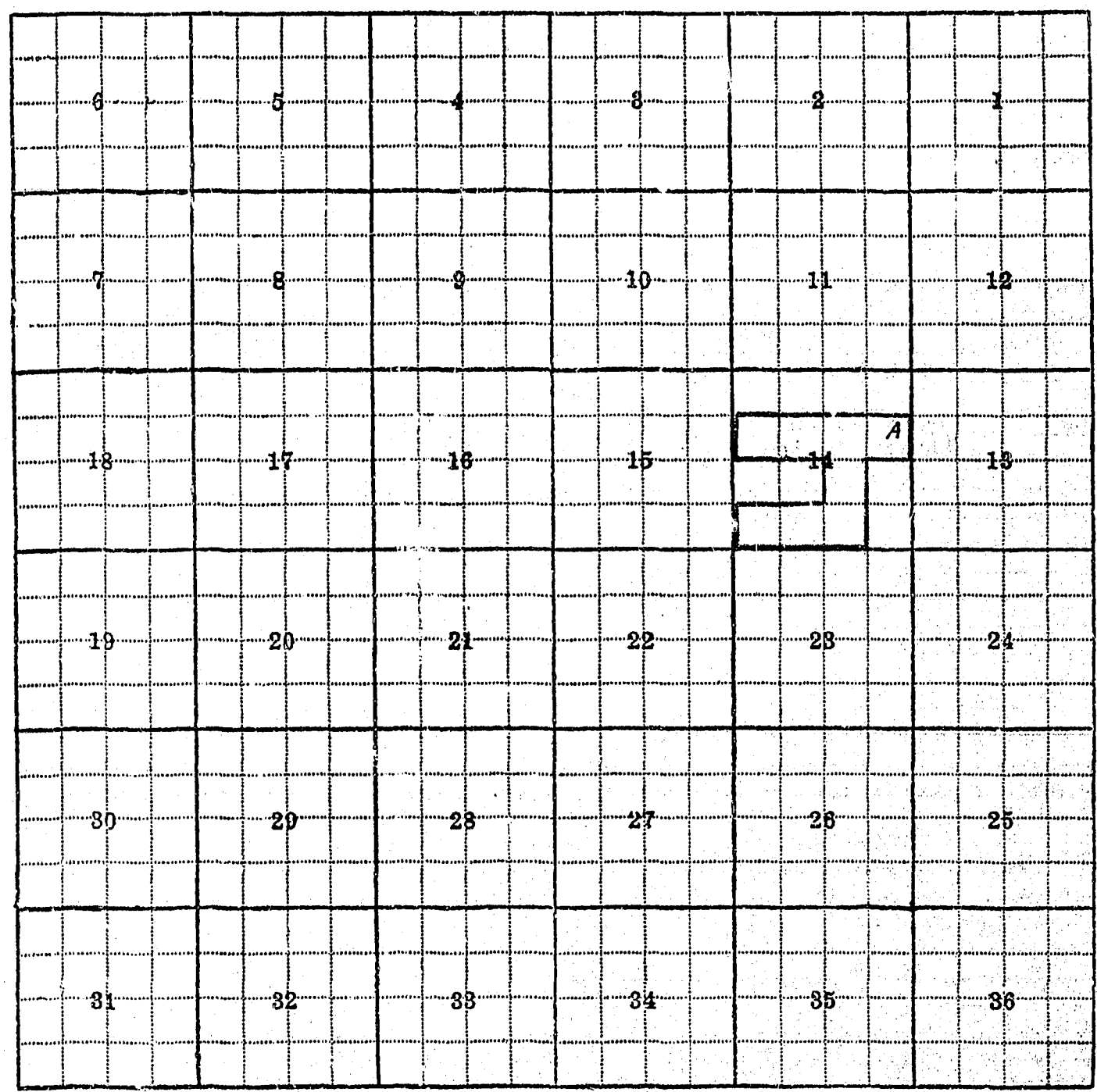
6
5
4
3
2
1
7
8
9
10
11
12
18
17
16
15
14
A
13
19
20
21
22
23
24
30
29
28
27
26
25
31
32
33
34
35
36

14-A;

F-1-A

County Granite

Farm Checked: Date 6-18-58

By Don Barrick

STATE OF MONTANA
STATE ENGINEERS OFFICE
Water Resources Survey

T. 11N. R. 15W. Plat No. 7

Photo No. 15-57;

Legal Land Owner Montana, State of Address

Operator Harold Ross Address Clinton, Montana

Water is deliverd by:— 1. Private System, X 2. Ditch Company; 3. State Project; 4. Federal Project; 5. Irrigation District

If under Ditch Company, Irrigation District, or Government Project, state the number of shares or inches, acre feet, as the case may be in said system

App. No. Decree No.	NAME OF APPROPRIATOR TO WHOM DECREED	NAME OF STREAM	Date App. Date Priority	Miner's Inches	In Use	NAME OF DITCH (Water Delivered By)	No.	R/F	P/G/S	Present Irr. Acres	Irrigable Acres
Use Right		Slough				Pump	1	R	P & SS	5	0

NOTE: R—Denotes Regular Irrigation. F—Flood Irrigation. P—Water diverted by means of pumping. G—Water diverted by gravity. S—Stored Water.

Condition of System Topography Valley River Basin Columbia River

Adequate Supply: Yes X No Explain

Remarks

25 H. P. Pump - 340 G.P.M.

Also in: Plat No. 6 Twp. 11N. Rge. 16W.	Plat No. 25 Twp. 7N. Rge. 16W.	Plat No. Twp. Rge.
Plat No. 13 Twp. 9N. Rge. 13W.	Plat No. 33 Twp. 5N. Rge. 15W.	Plat No. Twp. Rge.

Information From:

Harold Ross

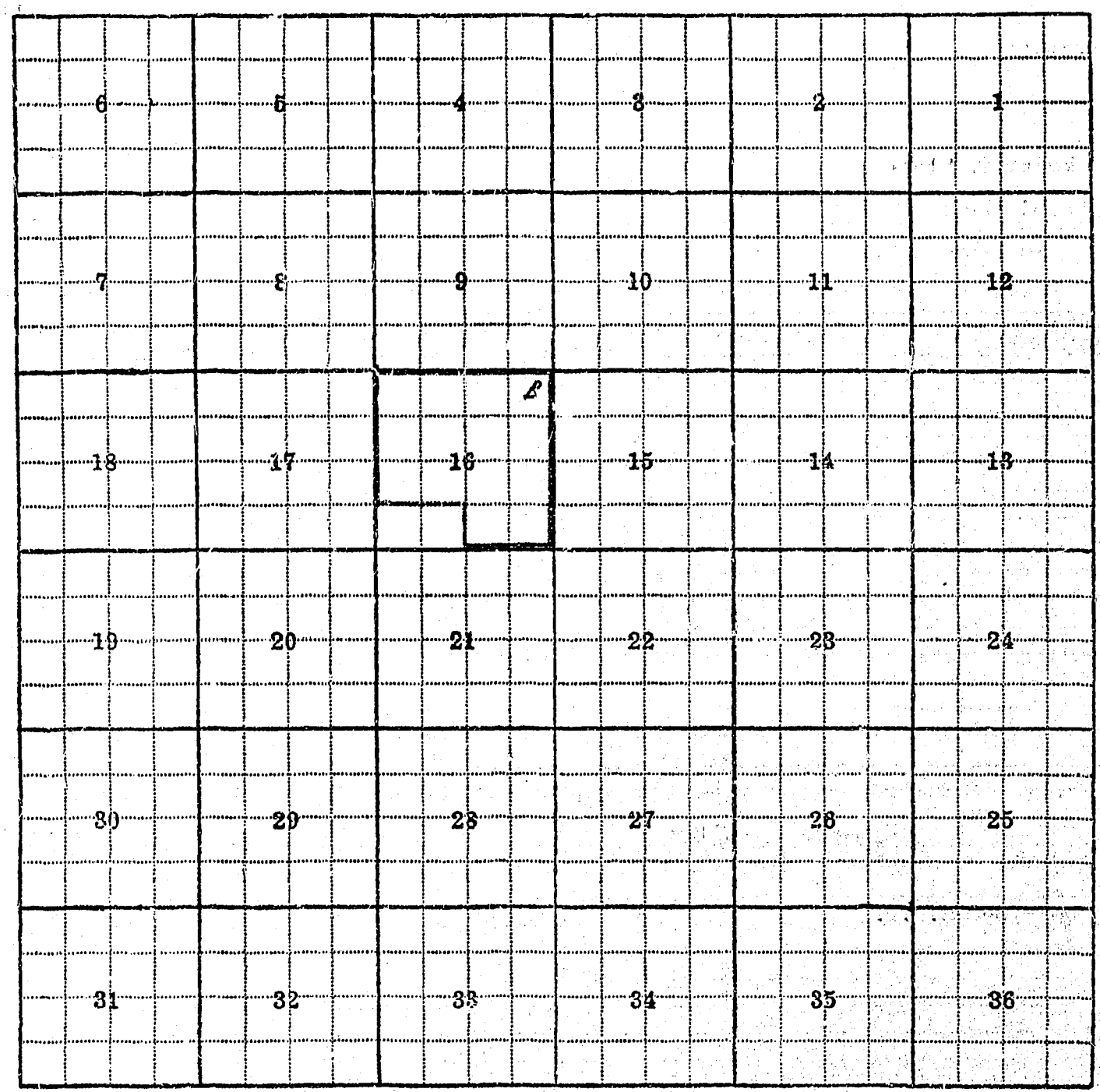
6
5
4
3
2
1
7
8
9
10
11
12
18
17
16
15
14
13
19
20
21
22
23
24
30
29
28
27
26
25
31
32
33
34
35
36

16-B;

F-1-A

County Granite

Farm Checked: Date 6-18-58

By Don Barrick

STATE OF MONTANA
STATE ENGINEERS OFFICE
Water Resources Survey

T. 11N R. 15W Plat No. 7

Photo No. 15-80; 15-69;

Legal Land Owner Sam Overgard c/o Eather Park Address

Operator Eather Park (Buying) Address Clinton, Montana

Water is deliverd by:— 1. Private System; x 2. Ditch Company; 3. State Project; 4. Federal Project; 5. Irrigation District

If under Ditch Company, Irrigation District, or Government Project, state the number of shares or inches, acre feet, as the case may be in said system

App. No. Decree No.	NAME OF APPROPRIATOR TO WHOM DECREED	NAME OF STREAM	Date App. Date Priority	Miner's Inches	In Use	NAME OF DITCH (Water Delivered By)	No.	R/F	P/G/S	Present Irr. Acres	Irrigable Acres
D-100	Vermont Loan & Trust Co.	Tyler or McCarthy Cr.	4-1-91	230	Yes						
			4-1-29	100	Yes	Park Ditch	1	R)		181	0
D-101	Missoula Trust & Savings Co.	Tyler or McCarthy Cr.	4-1-91	70	Yes	Park Ditch	1	R)			

NOTE: R--Denotes Regular Irrigation. F--Flood Irrigation. P--Water diverted by means of pumping. G--Water diverted by gravity. S--Stored Water.

Condition of System Good Topography Bench River Basin Columbia River

Adequate Supply: Yes x No Explain

Remarks

Also in: Plat No. Twp. Rge.	Plat No. Twp. Rge.	Plat No. Twp. Rge.
Plat No. Twp. Rge.	Plat No. Twp. Rge.	Plat No. Twp. Rge.

Information From:

Mr. Park

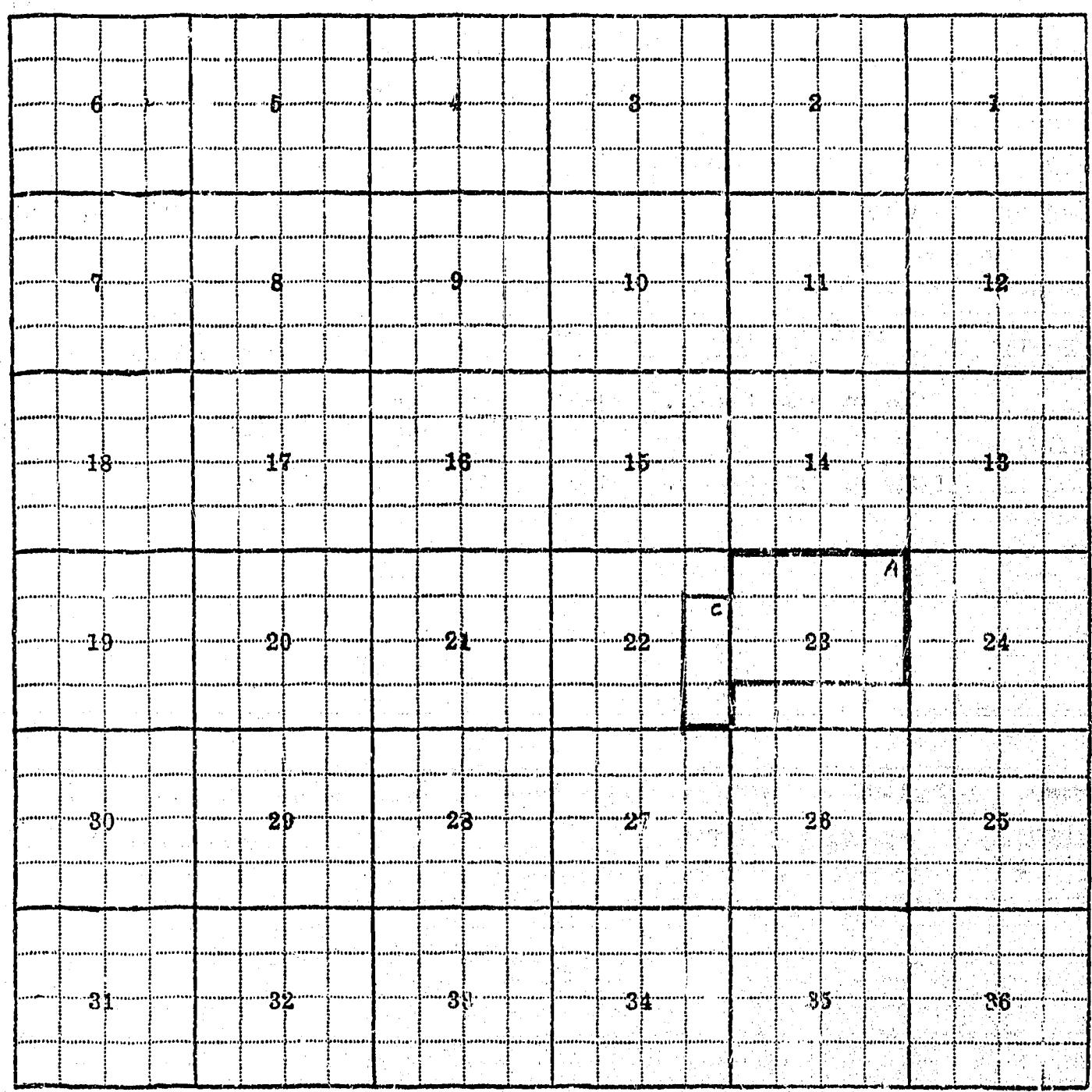
6
5
4
3
2
1
7
8
9
10
11
12
18
17
16
15
14
13
A
C
19
20
21
22
23
24
30
29
28
27
26
25
31
32
33
34
35
36

22-C; 23-A;

F-1-A

County Granite

Farm Checked: Date 6-18-58

By Don Barrick

STATE OF MONTANA
STATE ENGINEERS OFFICE
Water Resources Survey

T. 11N R. 15W Plat No. 7

Photo No. 15-57; 15-87; 15-88;

Legal Land Owner Harold Ross Address Clinton, Montana

Operator Same Address

Water is delivered by:— 1. Private System; X 2. Ditch Company; 3. State Project; 4. Federal Project; 5. Irrigation District

If under Ditch Company, Irrigation District, or Government Project, state the number of shares or inches, acre feet, as the case may be in said system

App. No. Decree No.	NAME OF APPROPRIATOR TO WHOM DECREED	NAME OF STREAM	Date App. Date Priority	Miner's Inches	In Use	NAME OF DITCH (Water Delivered By)	No.	R/F	P/G/S	Present Irr. Acres	Irrigable Acres
se Right		Slough				Pump	1	R	P & S	57	0
-705	C.O. & Peter Anderson	Hellgate River	11-7-04	400	Part	Pump	1	R	P & S	23	0
A-1448	B.C. & Katie Allison	Warm Springs	3-13-17	100	No						
A-720-A	Arthur Williams	Hellgate River	11-19-01	256	No						
A-1379-A	B. C. Allison	Effinger Springs	11-16-11	200	No						

NOTE: R—Denotes Regular Irrigation. F—Flood Irrigation. P—Water diverted by means of pumping. G—Water diverted by gravity. S—Stored Water.

Condition of System Good Topography Bottom land River Basin Columbia River

Adequate Supply: Yes X No Explain

Remarks

25 H. P. Pump - 340 Gal. P. Min.

10 H. P.

Also in: Plat No. Twp. Rge. Plat No. Twp. Rge. Plat No. Twp. Rge.
Plat No. Twp. Rge. Plat No. Twp. Rge. Plat No. Twp. Rge.

Information From:

Mr. Ross

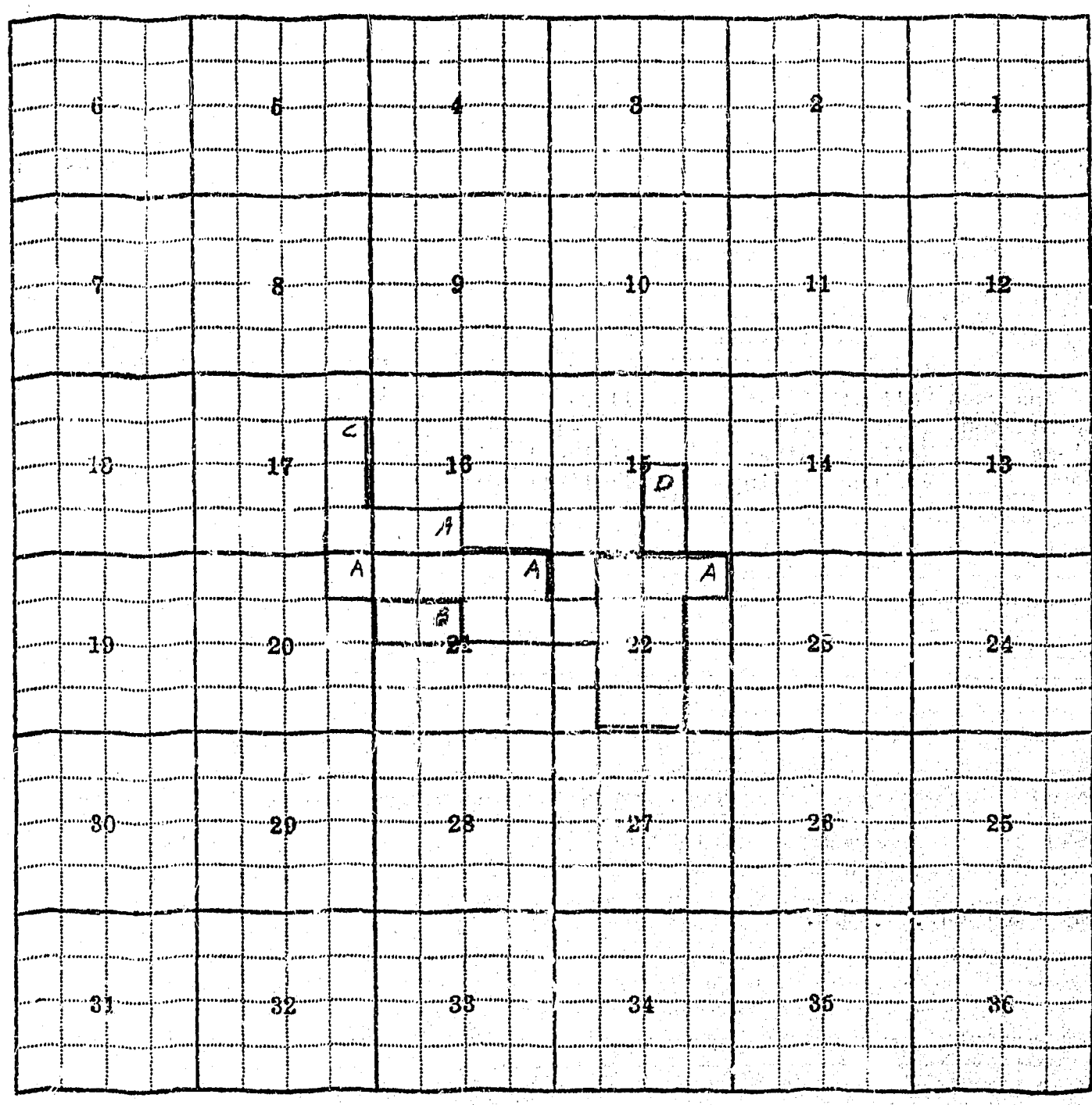

15-D, 16-A; 17-C; 20-A; 21-A; 22-A; 21-B

F-1-A

County Granite

Farm Checked: Date 6-19-58

By Don Barrick

STATE OF MONTANA
STATE ENGINEERS OFFICE
Water Resources Survey

T 11N R 15W Plat No. 7

Photo No. 15-90

Legal Land Owner Wm. C. Sundermyer Address Clinton, Montana

Operator Same Address

Water is delivered by:— 1. Private System; X 2. Ditch Company; 3. State Project; 4. Federal Project; 5. Irrigation District

If under Ditch Company, Irrigation District, or Government Project, state the number of shares or inches, acre feet, as the case may be in said system

App. No. Decree No.	NAME OF APPROPRIATOR TO WHOM DECREED	NAME OF STREAM	Date App. Date Priority	Miner's Inches	In Use	NAME OF DITCH (Water Delivered By)	No.	R/F	P/G/S	Present Irr. Acres	Irrigable Acres
Use Right		Sump				Pump	1	R	P/S	37	0
A-716	J. M. Guianne	Hellgate River	9- -04	1,000	No						

NOTE: R—Denotes Regular Irrigation. F—Flood Irrigation. P—Water diverted by means of pumping. G—Water diverted by gravity. S—Stored Water.

Condition of System Good Topography River bottom River Basin Columbia River

Adequate Supply: Yes X No Explain

Remarks

Also in: Plat No. Twp. Rge.	Plat No. Twp. Rge.	Plat No. Twp. Rge.
Plat No. Twp. Rge.	Plat No. Twp. Rge.	Plat No. Twp. Rge.

Information From:

Mr. Sundermyer

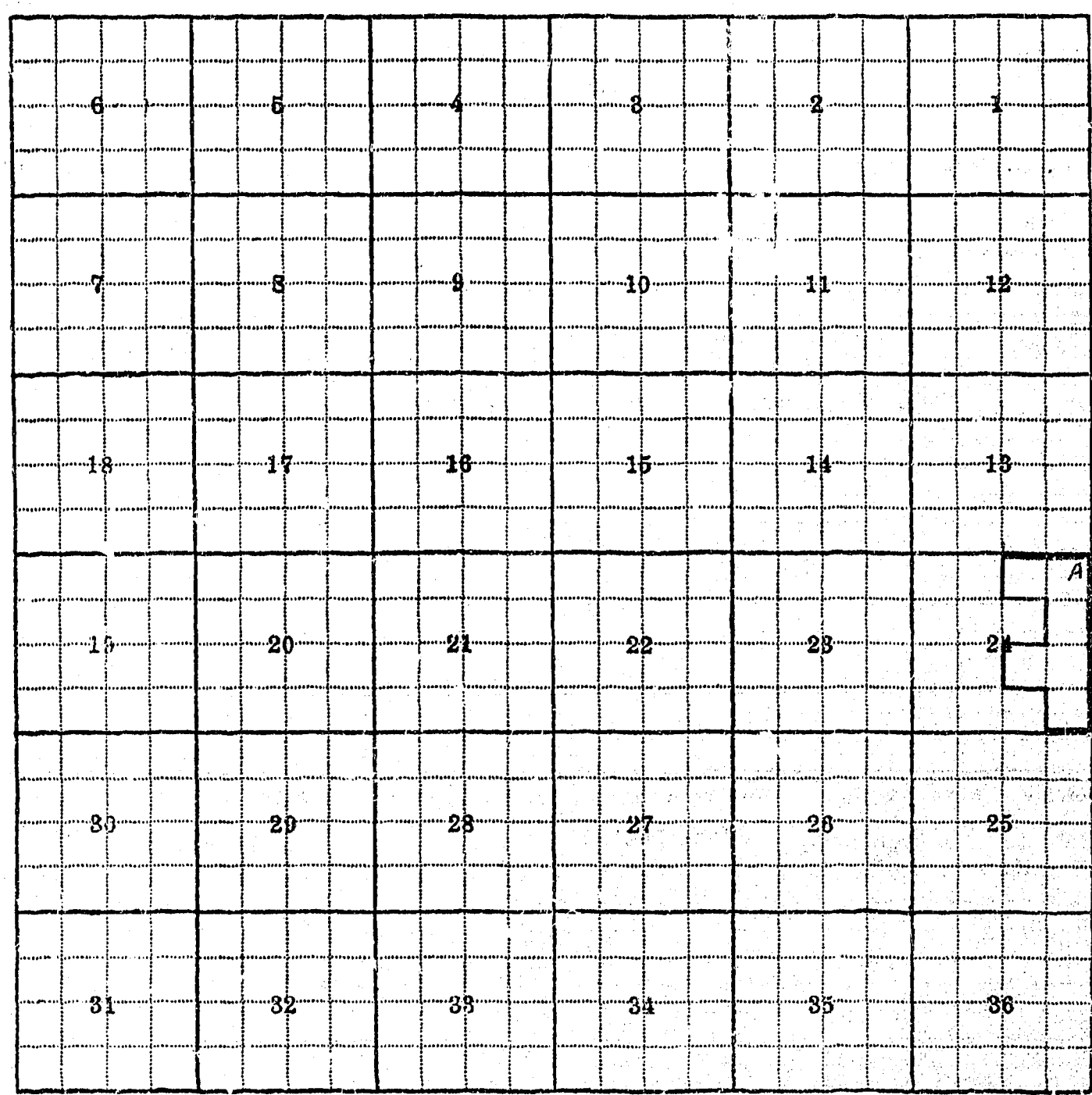
6
5
4
3
2
1
7
8
9
10
11
12
18
17
16
15
14
13
A
19
20
21
22
23
24
30
29
28
27
26
25
31
32
33
34
35
36

24-A;

F-1-A

County Granite

Farm Checked: Date 6-17-58

By Donald Barrick

STATE OF MONTANA
STATE ENGINEERS OFFICE
Water Resources Survey

T. 11N R. 15W Plat No. 7

Photo No. 15-57 ?

Legal Land Owner U. S. A.? Address

Operator Address

Water is deliverd by:— 1. Private System; 2. Ditch Company; 3. State Project; 4. Federal Project; 5. Irrigation District

If under Ditch Company, Irrigation District, or Government Project, state the number of shares or inches, acre feet, as the case may be in said system

App. No. Decree No.	NAME OF APPROPRIATOR TO WHOM DECREED	NAME OF STREAM	Date App. Date Priority	Miner's Inches	In Use	NAME OF DITCH (Water Delivered By)	No.	R/F	P/G/S	Present Irr. Acres	Irrigable Acres
A-314-A	J. R. Shaw, et al	Dry Gulch Creek	5-14-23	600	No						

NOTE: R—Denotes Regular Irrigation. F—Flood Irrigation. P—Water diverted by means of pumping. G—Water diverted by gravity. S—Stored Water.

Condition of System Topography River Basin Columbia River

Adequate Supply: Yes No Explain

Remarks * A-314A et al are: J. R. Shaw, Roy S. Anderson and F. A. Griswold.

Also in: Plat No. 4 Twp. 12N Rge. 13W	Plat No. 19 Twp. 9N Rge. 12W	Plat No. 29 Twp. 6N Rge. 14W
Plat No. 6 Twp. 11N Rge. 16W	Plat No. 23 Twp. 8N Rge. 13W	Plat No. 34 Twp. 5N Rge. 14W

Information From:

Field Survey

6	5	4	3	2	1
7	8	9	10	11	12
18	17	16	15	14	13
19	20	21	22	23	24
30	29	28	27	26	25
31	32	33	34	35	36

10-A

F-1-A

County Granite

Farm Checked Date 6-17-58

By Donald Barrick

STATE OF MONTANA
STATE ENGINEERS OFFICE
Water Resources Survey

T. 11N R. 15W Plat No. 7

Photo No. 15-57; 15-87; 15-88;

Legal Land Owner Earl M. Wilcox Address Clinton, Montana

Operator Address

Water is deliverd by:— 1. Private System; 2. Ditch Company; 3. State Project; 4. Federal Project; 5. Irrigation District

If under Ditch Company, Irrigation District, or Government Project, state the number of shares or inches, acre feet, as the case may be in said system

App. No. Decree No.	NAME OF APPROPRIATOR TO WHOM DECREED	NAME OF STREAM	Date App. Date Priority	Miner's Inches	In Use	NAME OF DITCH (Water Delivered By)	No.	R/F	P/G/S	Present Irr. Acres	Irrigable Acres
		NO IRRIGATION									
A-1482A	Adell H. Cook	Unnamed Spring	8-1-35	50	Stock						

NOTE: R—Denotes Regular Irrigation. F—Flood Irrigation. P—Water diverted by means of pumping. G—Water diverted by gravity. S—Stored Water.

Condition of System Topography River Basin Columbia River

Adequate Supply: Yes No Explain

Remarks

Also in: Plat No. Twp. Rge.	Plat No. Twp. Rge.	Plat No. Twp. Rge.
Plat No. Twp. Rge.	Plat No. Twp. Rge.	Plat No. Twp. Rge.

Information From:

Field Survey

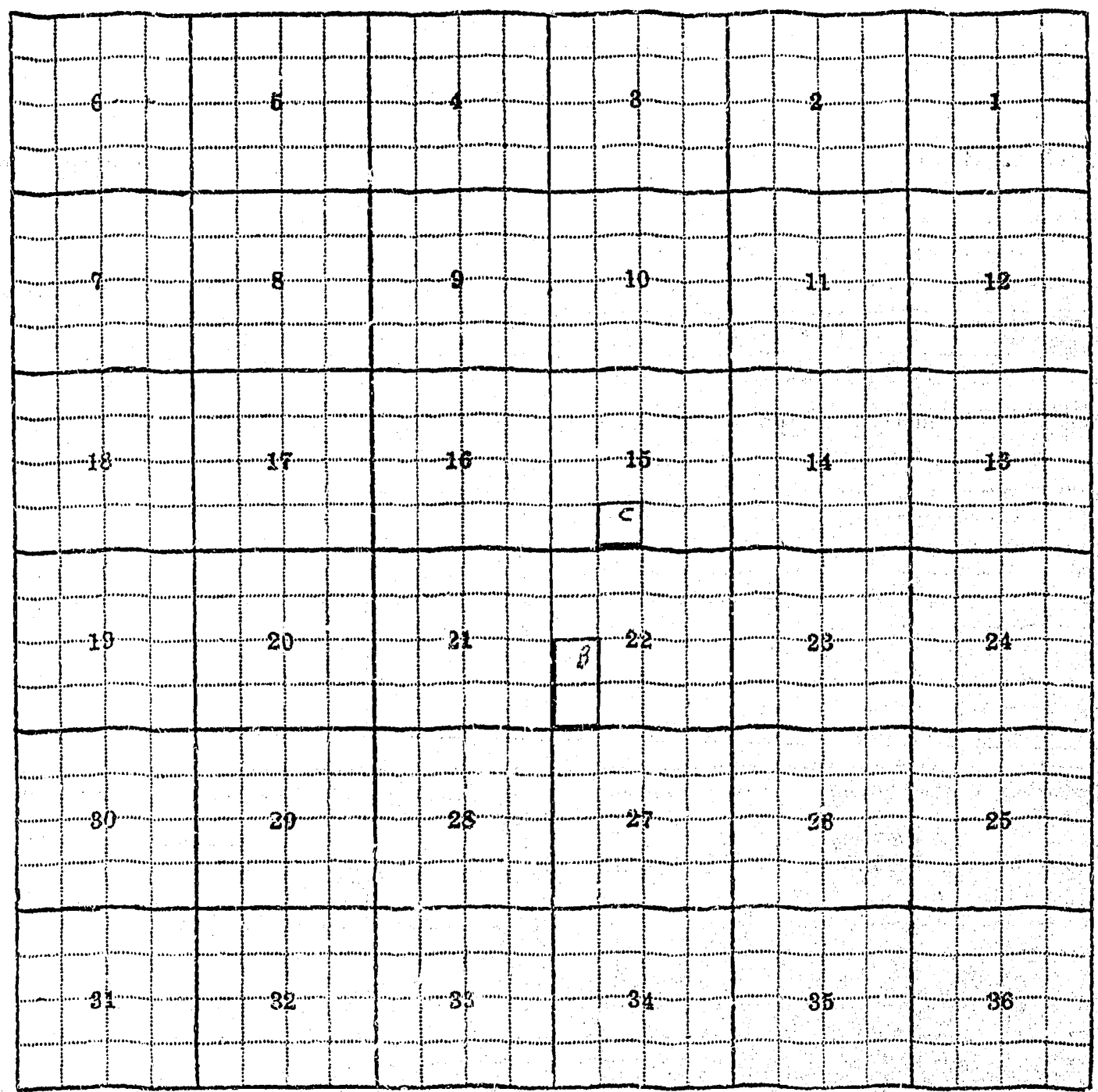
6
5
4
3
2
1
7
8
9
10
11
12
18
17
16
15
14
13
C
19
20
21
22
23
24
B
30
29
28
27
26
25
31
32
33
34
35
36

15-C; 22-B

F-1-A

County Granite

Farm Checked: Date 6-17-58

By Don Barrick

STATE OF MONTANA
STATE ENGINEERS OFFICE
Water Resources Survey

T. 11N R. 15W Plat No. 7

Photo No. 15-59

Legal Land Owner Wills Ranch Co. Address Clinton, Montana

Operator Wm. J. Wills Address

Water is deliverd by:— 1. Private System; X 2. Ditch Company; 3. State Project; 4. Federal Project; 5. Irrigation District

If under Ditch Company, Irrigation District, or Government Project, state the number of shares or inches, acre feet, as the case may be in said system

App. No. Decree No.	NAME OF APPROPRIATOR TO WHOM DECREED	NAME OF STREAM	Date App. Date Priority	Miner's Inches	In Use	NAME OF DITCH (Water Delivered By)	No.	R/F	F/G/S	Present Irr. Acres	Irrigable Acres
6719-A	Geo. J. C&M.R. Wentz	Hellgate River	6-1-07	500	Yes						
6720	W. K. Wills	Hellgate River	7-20-25	500	Yes	Wills Ditch	1	R		103	0
Use Right		Marcella Creek				Field Laterals	1	R		5	0
Use Right		Ryan Gulch				Field Laterals	1	R		2	0
A-841	Lottie L. Dennie	Pine Grove Creek	2-4-09	100	No						
A-1333	Sylvia M. Houswirth	Unnamed Stream (Hellgate River)	10-9-09	50	No						

NOTE: R—Denotes Regular Irrigation. F—Flood Irrigation. P—Water diverted by means of pumping. G—Water diverted by gravity. S—Stored Water.

Condition of System Good Topography Creek bottom River Basin Columbia River

Adequate Supply: Yes X No Explain

Remarks

Also in: Plat No. 6 Twp. 11N Rge. 16W	Plat No. Twp. Rge.	Plat No. Twp. Rge.
Plat No. Twp. Rge.	Plat No. Twp. Rge.	Plat No. Twp. Rge.

Information From:

Mr. W. J. Wills

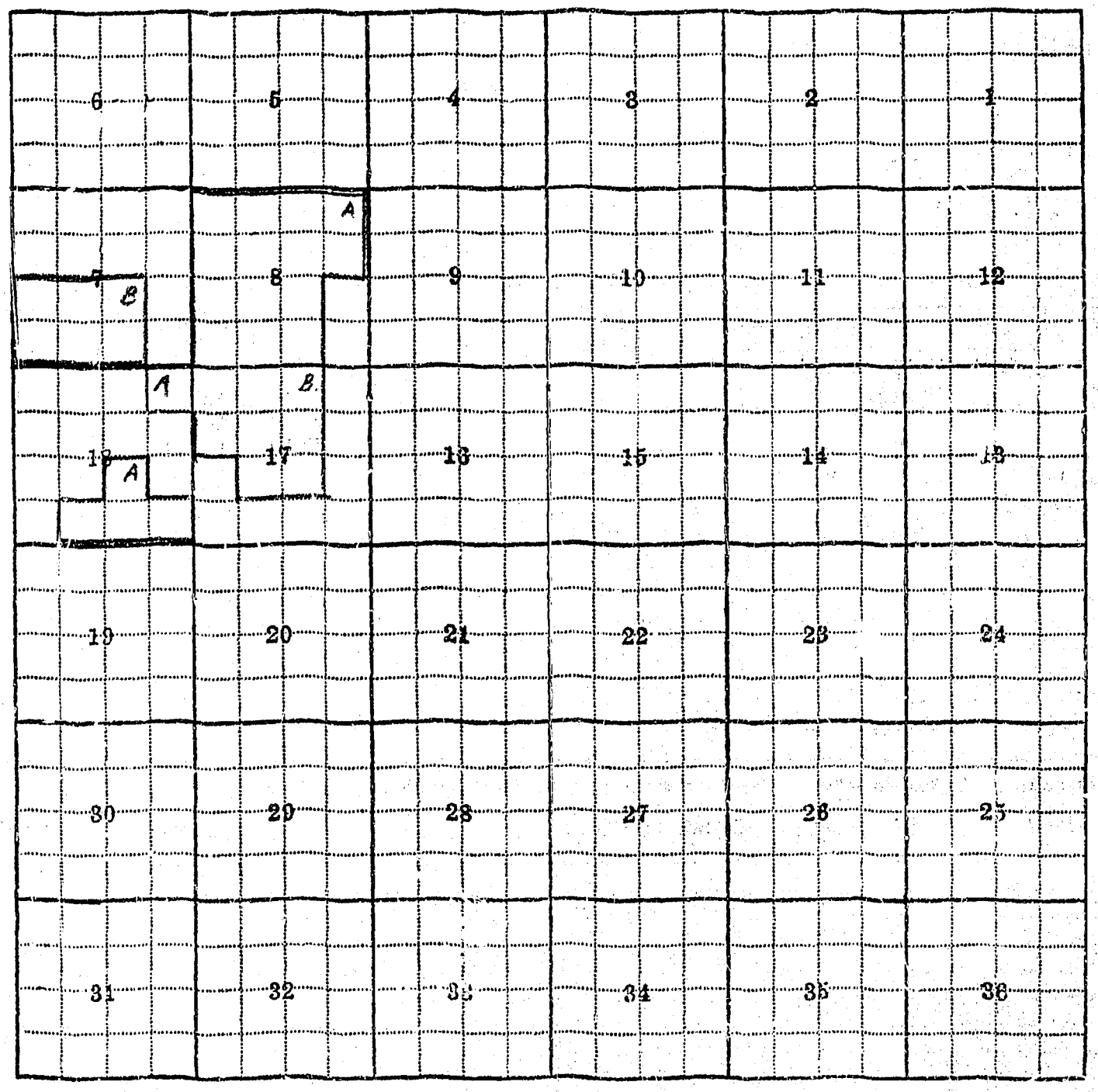
6
5
4
3
2
1
A
7
B
8
9
10
11
12
A
B
18
A
17
16
15
14
13
19
20
21
22
23
24
30
29
28
27
26
25
31
32
33
34
35
36

7-B; 8-A; 17-B; 18-A;

F-1-A

County Granite

Farm Checked: Date 6-19-58

By Don Barrick

STATE OF MONTANA
STATE ENGINEERS OFFICE
Water Resources Survey

T.11N R.14W Plat No. 8

Photo No. 15-93;

Legal Land Owner A. C. M. Address

Operator Address

Water is delivered by:— 1. Private System; 2. Ditch Company; 3. State Project; 4. Federal Project; 5. Irrigation District

If under Ditch Company, Irrigation District, or Government Project, state the number of shares or inches, acre feet, as the case may be in said system

App. No. Decree No.	NAME OF APPROPRIATOR TO WHOM DECREED	NAME OF STREAM	Date App. Date Priority	Miner's Inches	In Use	NAME OF DITCH (Water Delivered By)	No.	R/F	P/G/S	Present Irr. Acres	Irrigable Acres
		NO IRRIGATION									
A-50	Angus Cameron	Bear Gulch & Kernans Fork	11-1-89	300	No						
A-1596-A	Elvin M. Baker	Seepage-Waste & Drain	1-9-51	200	No						

NOTE: R—Denotes Regular Irrigation. F—Flood Irrigation. P—Water diverted by means of pumping. G—Water diverted by gravity. S—Stored Water.

Condition of System Topography River Basin Columbia River

Adequate Supply: Yes No Explain

Remarks

Old Mining Right.

Also in: Plat No. 7 Twp. 11N Rge. 15W	Plat No. Twp. Rge.	Plat No. Twp. Rge.
Plat No. Twp. Rge.	Plat No. Twp. Rge.	Plat No. Twp. Rge.

Information From:

Field Survey

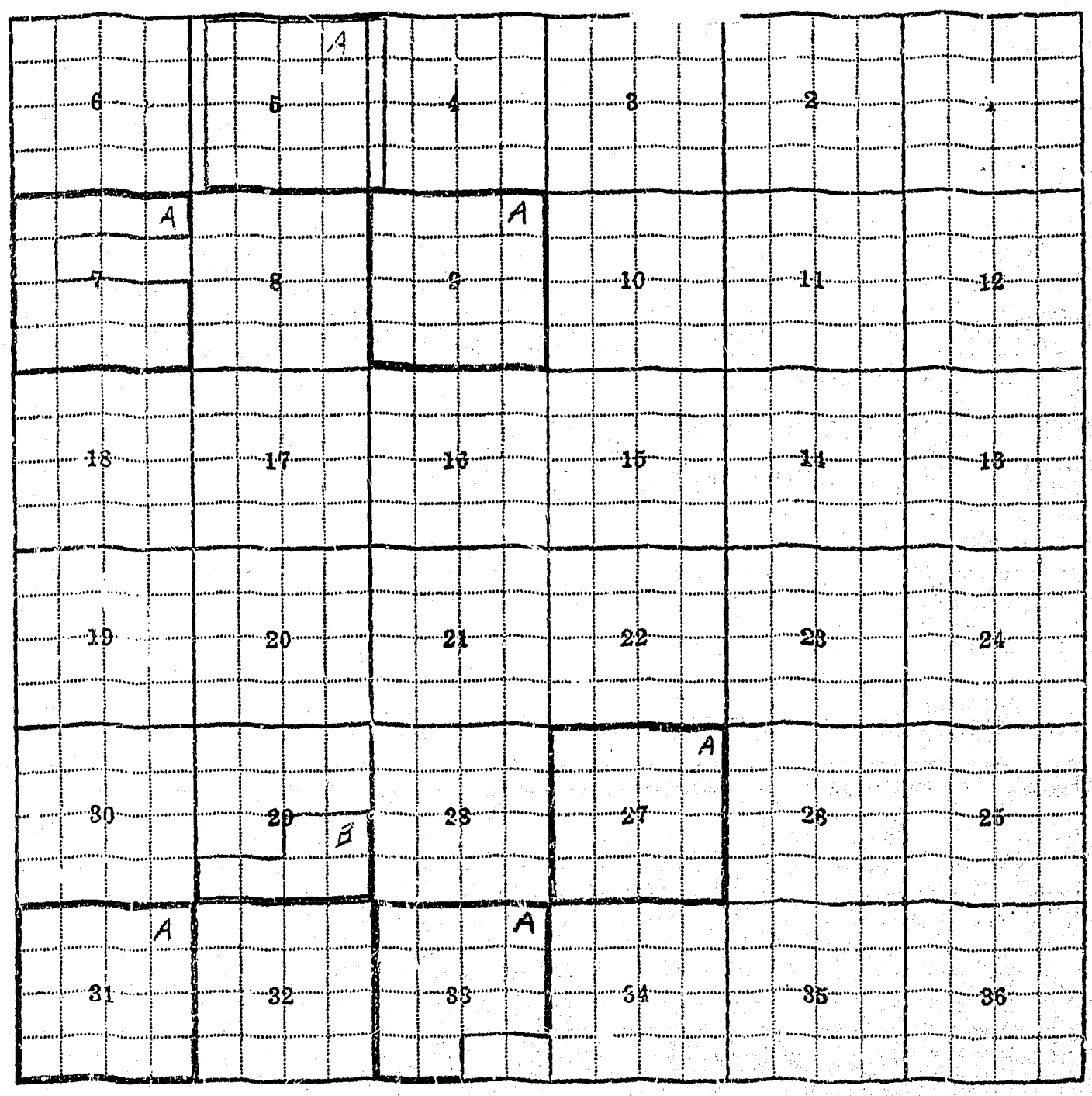

5-A, 17-A, 9-A, 20-B, 27-A, 31-A, 33-A

F-1-A

County Granite

Farm Checked: Date 6-19-58

By Don Barrick

STATE OF MONTANA
STATE ENGINEERS OFFICE
Water Resources Survey

T. 11N R. 14W Plat No. 8

Photo No. 15-50;

Legal Land Owner Helen M. Keirnes Address

Operator Address

Water is deliverd by:— 1. Private System; 2. Ditch Company; 3. State Project; 4. Federal Project; 5. Irrigation District

If under Ditch Company, Irrigation District, or Government Project, state the number of shares or inches, acre feet, as the case may be in said system

App. No. Decree No.	NAME OF APPROPRIATOR TO WHOM DECREED	NAME OF STREAM	Date App. Date Priority	Miner's Inches	In Use	NAME OF DITCH (Water Delivered By)	No.	R/F	P/G/S	Present Irr. Acres	Irrigable Acres
		NO IRRIGATION									
A-267	Geo. H.G. Williams	Cyclone Gulch	5-25-06	50	No						

NOTE: R—Denotes Regular Irrigation. F—Flood Irrigation. P—Water diverted by means of pumping. G—Water diverted by gravity. S—Stored Water.

Condition of System Topography River Basin Columbia River

Adequate Supply: Yes No Explain

Remarks

Also in: Plat No. Twp. Rge.	Plat No. Twp. Rge.	Plat No. Twp. Rge.
Plat No. Twp. Rge.	Plat No. Twp. Rge.	Plat No. Twp. Rge.

Information From:

Field Survey

6	5	4	3	2	1
7	8	9	10	11	12
18	17	16	15	14	13
19	20	21	22	23	24
30	29	28	27	26	25
31	32	33	34	35	36

12-C: