F-1-A

County Granite

Farm Checked: Date 5-22 & 23 -59

By Donald Barrick

STATE OF MONTANA
STATE ENGINEERS OFFICE
Water Resources Survey

T. 5N R. 16W Plat No. 32

Photo No. 5-63; 3-164

Legal Land Owner Harold H. Hoben Address Philipsburg, Montana

Operator Same Address

Water is delivered by:— x1. Private System; 2. Ditch Company; 3. State Project; 4. Federal Project; 5. Irrigation District.

If under Ditch Company, Irrigation District, or Government Project, state the number of shares or inches acre feet, as the case may be in said system

App. No. Decree No.	NAME OF APPROPRIATOR TO WHOM DECREED	NAME OF STREAM	Date App. Date Priority	Miner's Inches	In Use	NAME OF DITCH (Water Delivered By)	No.	R/F	P/G/S	Present Irr. Acres	Irrigable Acres
A-1000	J. F. Bowen	Ross' Fk. Rock Creek	6-1-93	300	Yes	Kaizer Ditch	1	R		81	0
A-1004	Eli Sage, Jr.	Ross' Fk. Rock Creek	1-20-93	200	Yes	Russell Ditch	1	R		139	0
A-1001	Thos. Reese Bowen	Ross' Fk. Rock Creek	5-15-00	400	Yes	Milo Ditch	1	R		131	0
D-90	Geo. A. Stephens	Showers Creek	7-1-89	500	Yes	Stevens Ditch	1	R)			
Use Right		Gilstrap Creek				Gilstrap Creek	1	R)		289	28
D-88A	Louise Barr	Gilstrap Creek	6-1-88	75	Yes	Barr Ditches	1	R		27	0
A-1466	Thomas Barr	Unnamed Springs	9-1-20	10	Domestic						
1001	[illegible]	Ross' Fk. Rock Creek	6-17-1889	1000	Yes						
1002	F. Haline et al	" " "	11-19-1895	400	Yes						
1003	F. Haline & Allison	" " "	10-7-1896	100	Yes						

NOTE: R—Denotes Regular Irrigation. F—Flood Irrigation. P—Water diverted by means of pumping. G—Water diverted by gravity. S—Stored Water.

Condition of System Good Topography Creek Bottom & Bench Land River Basin Columbia River

Adequate Supply: Yes x No Explain

Remarks Claims an additional 200 miner's inches along with A-1000 as of a recording of Oct. 22, 1898 in Vol. #2 of Water Rights, Page 219.

Also in: Plat No. Twp. Rge.	Plat No. Twp. Rge.	Plat No. Twp. Rge.
Plat No. Twp. Rge.	Plat No. Twp. Rge.	Plat No. Twp. Rge.

Information From:

H. H. Hoben

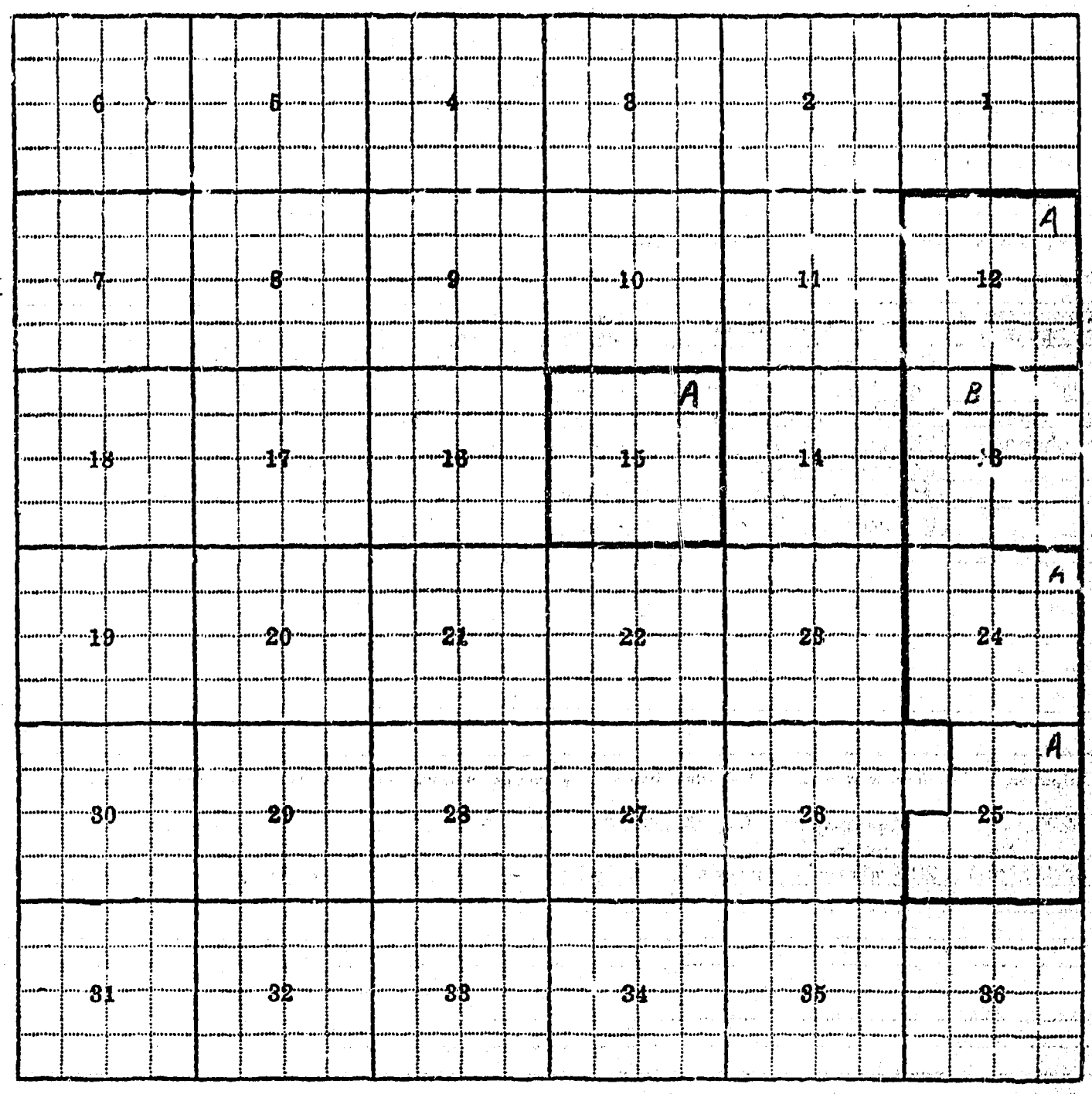

12-A, 13-B, 15-A, 24-A, 25-A

F-1-A

County Granite

Farm Checked: Date 5-22&23-58

By Donald Barrick

STATE OF MONTANA
STATE ENGINEERS OFFICE
Water Resources Survey

T. 5N R. 16W Plat No. 32

Photo No. 5--63

Legal Land Owner Dale L. Kennedy et. al Address

Operator Same Address

Water is delivered by:— x 1. Private System; 2. Ditch Company; 3. State Project; 4. Federal Project; 5. Irrigation District

If under Ditch Company, Irrigation District, or Government Project, state the number of shares or inches, acre feet, as the case may be in said system

App. No. Decree No.	NAME OF APPROPRIATOR TO WHOM DECREED	NAME OF STREAM	Date App. Date Priority	Miner's Inches	In Use	NAME OF DITCH (Water Delivered By)	No.	R/F	P/G/S	Present Irr. Acres	Irrigable Acres
Waste Water		Boss' Fk. Rock Creek				Russell-Kaizer & Milo Ditches	1	R		5	0

NOTE: R—Denotes Regular Irrigation. F—Flood Irrigation. P—Water diverted by means of pumping. G—Water diverted by gravity. S—Stored Water.

Condition of System Good Topography Creek Bottom River Basin Columbia River

Adequate Supply: Yes x No Explain

Remarks

Also in: Plat No. Twp. Rge.	Plat No. Twp. Rge.	Plat No. Twp. Rge.
Plat No. Twp. Rge.	Plat No. Twp. Rge.	Plat No. Twp. Rge.

Information From:
Dale Kennedy

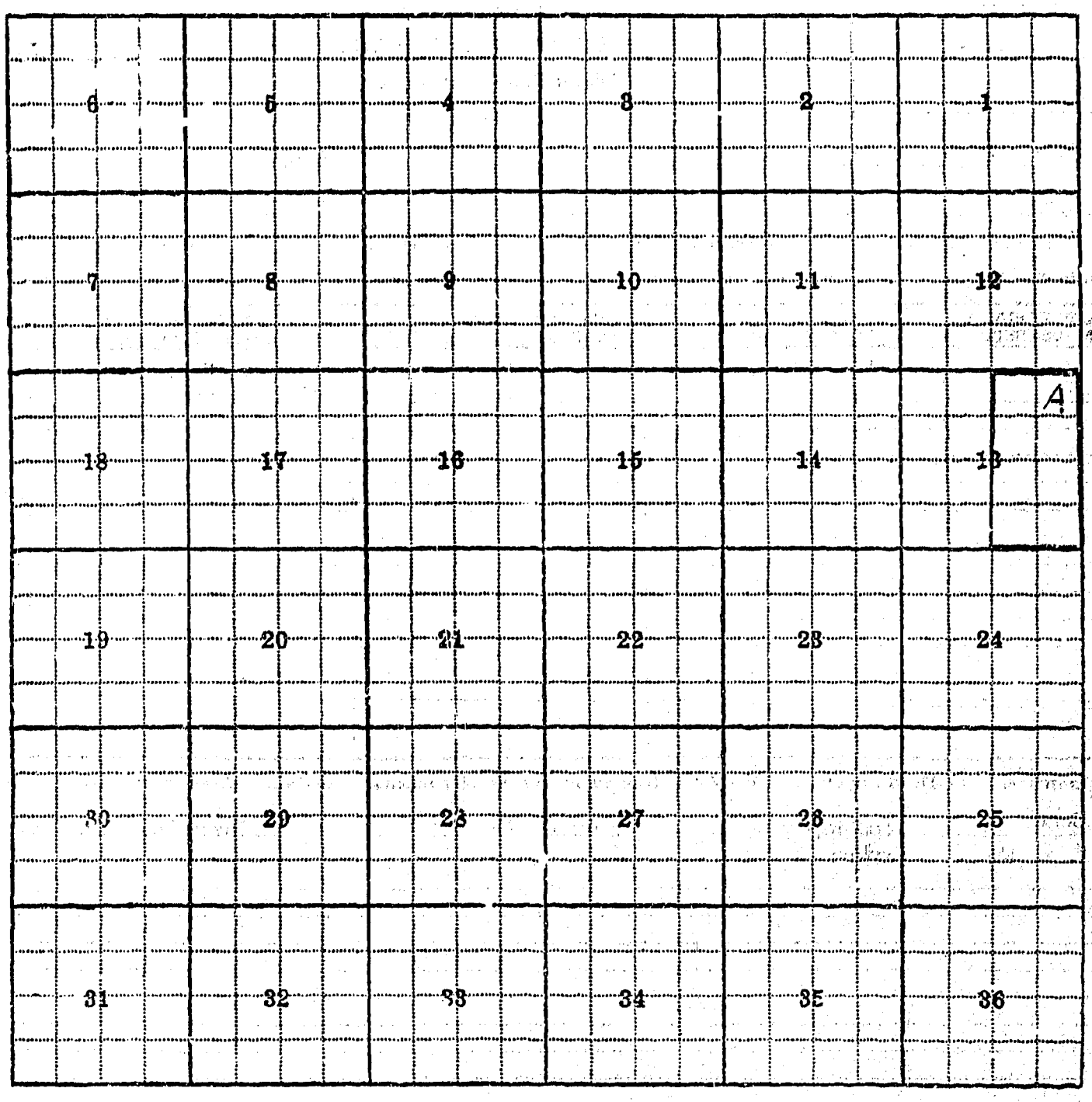
6
5
4
3
2
1
7
8
9
10
11
12
A
18
17
16
15
14
13
19
20
21
22
23
24
30
29
28
27
26
25
31
32
33
34
35
36

13-A

F-1-A

County Granite

Farm Checked: Date 5-28-58

By Donald Barrick

STATE OF MONTANA
STATE ENGINEERS OFFICE
Water Resources Survey

T. 5N R. 16W Plat No. 32

Photo No. 3-185; 3-165

Legal Land Owner Geo. A. Lyon Address

Operator Same Address

Water is deliverd by:—X 1. Private System; 2. Ditch Company; 3. State Project; 4. Federal Project; 5. Irrigation District

If under Ditch Company, Irrigation District, or Government Project, state the number of shares or inches, acre feet, as the case may be in said system

App. No. Decree No.	NAME OF APPROPRIATOR TO WHOM DECREED	NAME OF STREAM	Date App. Date Priority	Miner's Inches	In Use	NAME OF DITCH (Water Delivered By)	No.	R/F	P/G/S	Present Irr. Acres	Irrigable Acres
A-1006	P. A. Schilling	Ross' Fk. Rock Creek	5- -91	1200	Yes						
A-1007	P. A. Schilling	Ross' Fk. Rock Creek	9-14-00	300	Yes	Lyons Ditch	1	R		52	0
Use Right		Angelico Creek				Lyons Ditch	1	R		57	0

NOTE: R—Denotes Regular Irrigation. F—Flood Irrigation. P—Water diverted by means of pumping. G—Water diverted by gravity. S—Stored Water.

Condition of System Good Topography Creek Bottom River Basin Columbia River

Adequate Supply: Yes X No Explain

Remarks

Also in: Plat No. Twp. Rge.	Plat No. Twp. Rge.	Plat No. Twp. Rge.
Plat No. Twp. Rge.	Plat No. Twp. Rge.	Plat No. Twp. Rge.

Information From:

Mr. Lyon

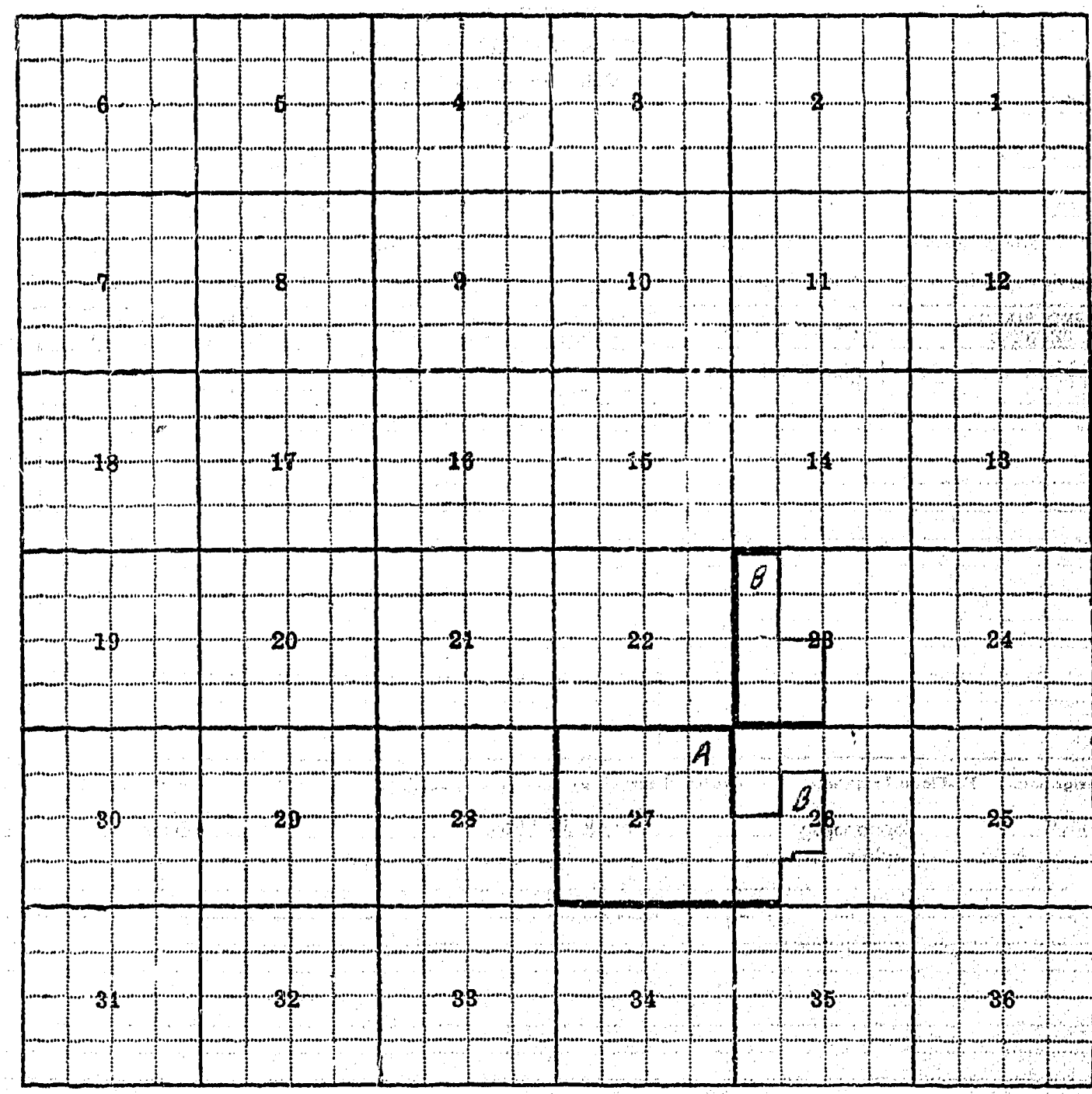
6
5
4
3
2
1
7
8
9
10
11
12
18
17
16
15
14
13
B
19
20
21
22
23
24
A
B
30
29
28
27
26
25
31
32
33
34
35
36

23-B, 26-B, 27-A

F-1-A

County Granite

Farm Checked: Date 5-22&23-58

By Donald Barrick

STATE OF MONTANA
STATE ENGINEERS OFFICE
Water Resources Survey

T. 5N R. 16W Plat No. 32

Photo No. 5-63

Legal Land Owner N. P. R. R. Address Philipsburg, Montana

Operator Address

Water is delivered by:— 1. Private System; 2. Ditch Company; 3. State Project; 4. Federal Project; 5. Irrigation District

If under Ditch Company, Irrigation District, or Government Project, state the number of shares or inches, acre feet, as the case may be in said system

App. No. Decree No.	NAME OF APPROPRIATOR TO WHOM DECREED	NAME OF STREAM	Date App. Date Priority	Miner's Inches	In Use	NAME OF DITCH (Water Delivered By)	No.	R/F	P/G/S	Present Irr. Acres	Irrigable Acres
	NO IRRIGATION										
A-791	E. E. Splitt	May Kaye Gulch	9-15-34	200	No						

NOTE: R—Denotes Regular Irrigation. F—Flood Irrigation. P—Water diverted by means of pumping. G—Water diverted by gravity. S—Stored Water.

Condition of System Topography River Basin Columbia River

Adequate Supply: Yes No Explain

Remarks

Also in: Plat No. 6 Twp. 11N Rge. 16W	Plat No. Twp. Rge.	Plat No. Twp. Rge.
Plat No. Twp. Rge.	Plat No. Twp. Rge.	Plat No. Twp. Rge.

Information From:

Field Survey

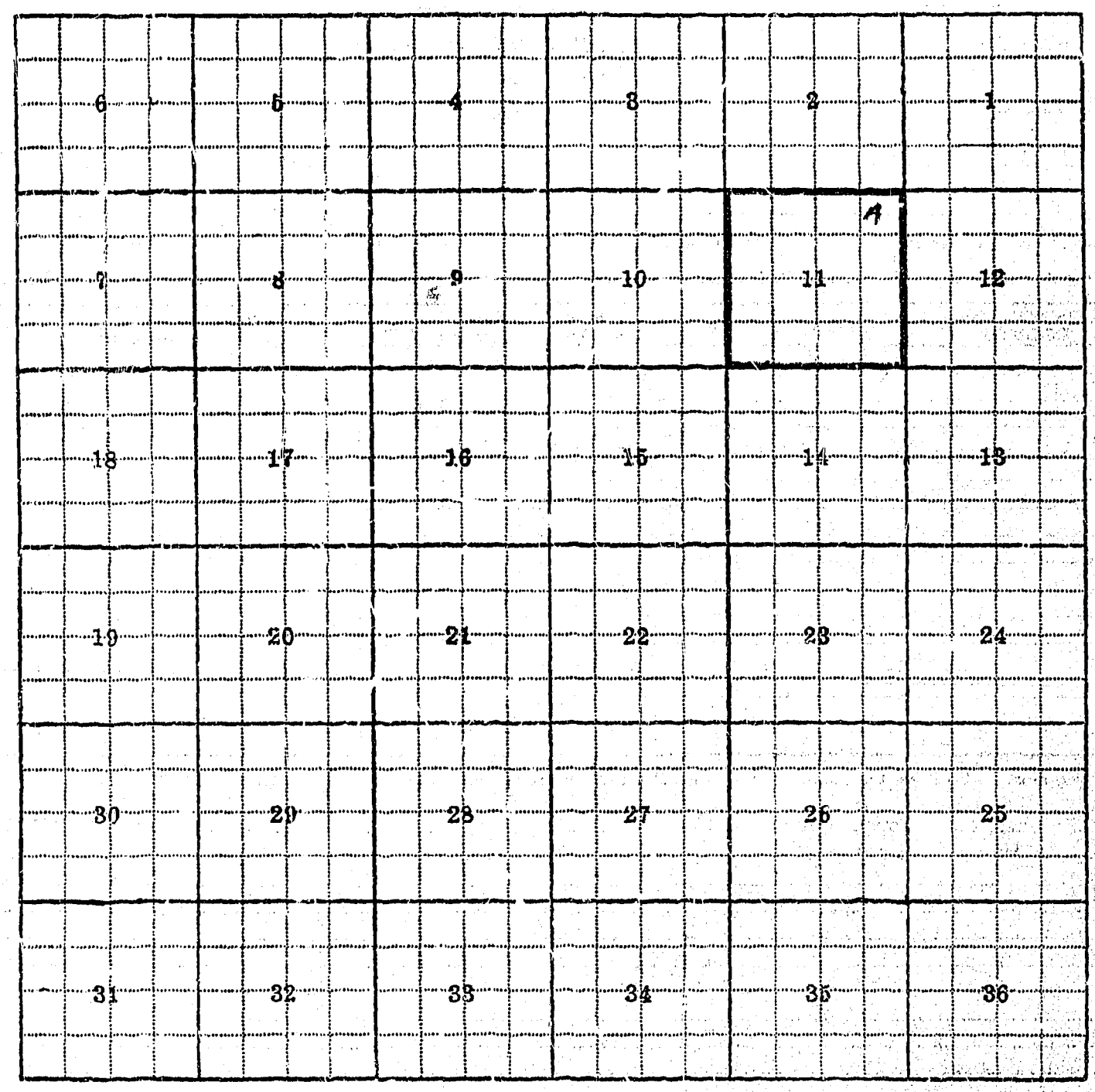
6
5
4
3
2
1
A
7
8
9
10
11
12
18
17
16
15
14
13
19
20
21
22
23
24
30
29
28
27
26
25
31
32
33
34
35
36

11-A

33-46
T5N R14W

F-1-A

County Granite

Farm Checked: Date 5-6-58

By Donald Barrick

STATE OF MONTANA
STATE ENGINEERS OFFICE
Water Resources Survey

T.5N R.15W Plat No. 33

Photo No. 5-59

Legal Land Owner Ralph T. Buchanan Address

Operator Address

Water is deliverd by:— 1. Private System; 2. Ditch Company; X 3. State Project; 4. Federal Project; 5. Irrigation District

If under Ditch Company, Irrigation District, or Government Project, state the number of shares or inches, acre feet, as the case may be in said system

App. No. Decree No.	NAME OF APPROPRIATOR TO WHOM DECREED	NAME OF STREAM	Date App. Date Priority	Miner's Inches	In Use	NAME OF DITCH (Water Delivered By)	No.	R/F	P/G/S	Present Irr. Acres	Irrigable Acres
See Assn.		E. Fk. Rock Creek				Flint Creek Canal	3	R	Res.	192	0
D-9	Rock Creek Ditch &										
	~~Flume Company~~										
	~~John Hickey~~										
	~~Geo. Munesi~~										
	~~Geo. Mungas~~										
	~~Mitchell Mungas~~	E. Fk. Rock Creek	7-18-10	1000	115						

NOTE: R—Denotes Regular Irrigation. F—Flood Irrigation. P—Water diverted by means of pumping. G—Water diverted by gravity. S—Stored Water.

Condition of System Good Topography Slopes River Basin Columbia River

Adequate Supply: Yes X No Explain

Remarks

Has 500 A.F. in Flint Creek Water Users Association.

Also in: Plat No. 34 Twp. 5N Rge. 14W.	Plat No. Twp. Rge.	Plat No. Twp. Rge.
Plat No. Twp. Rge.	Plat No. Twp. Rge.	Plat No. Twp. Rge.

Information From:
Mr. Buchanan

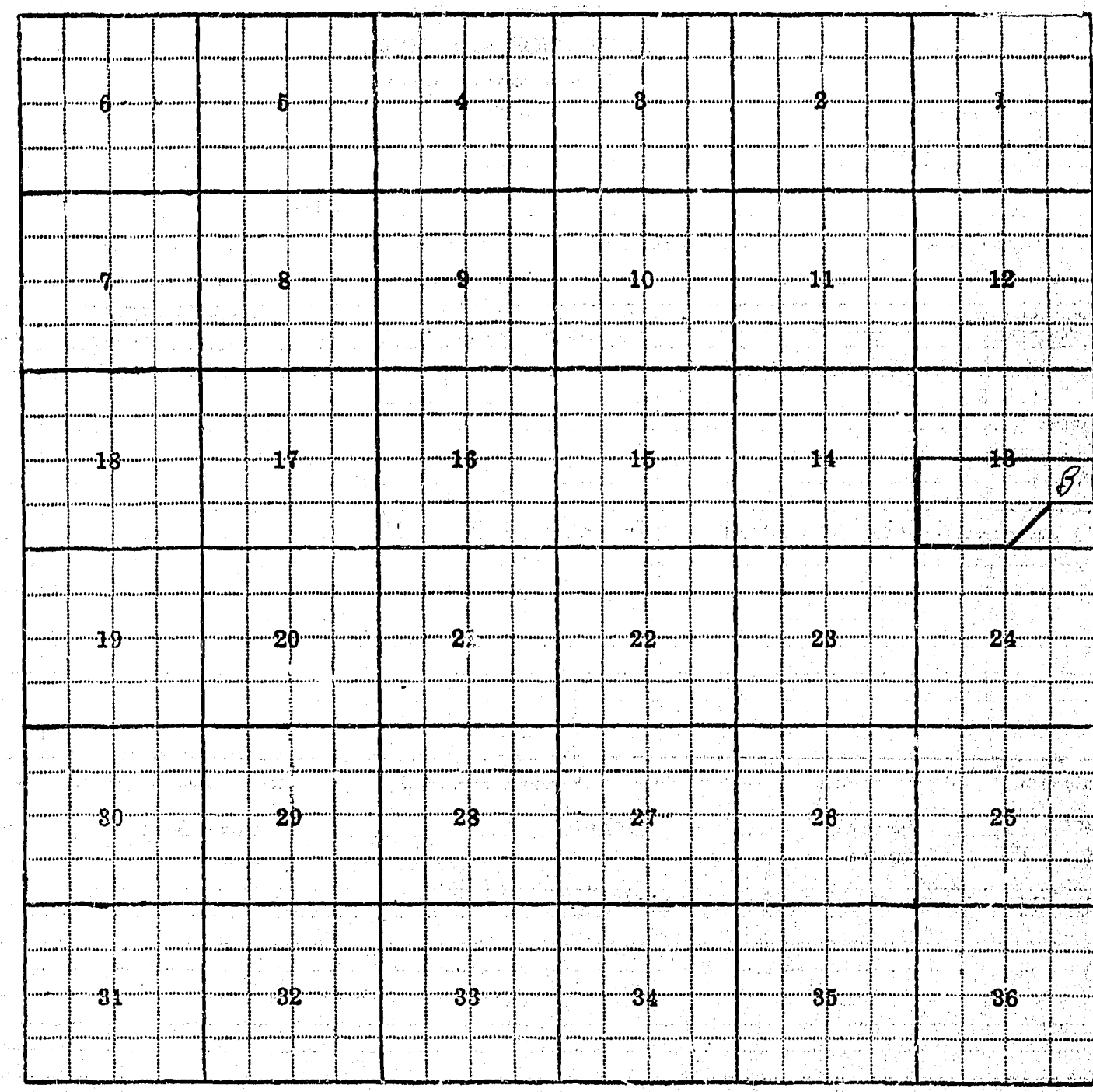
6
5
4
3
2
1
7
8
9
10
11
12
18
17
16
15
14
13
β
19
20
21
22
23
24
30
29
28
27
26
25
31
32
33
34
35
36

13-B

F-1-A

County Granite

Farm Checked: Date 5-21-58

By Donald Barrick

STATE OF MONTANA
STATE ENGINEERS OFFICE
Water Resources Survey

T. 5N R. 15W Plat No. 33

Photo No. 5-61; 5-62; 3-162

Legal Land Owner Wm. M. Carey Address Philipsburg, Montana

Operator Same Address

Water is delivered by:—X 1. Private System; 2. Ditch Company; 3. State Project; 4. Federal Project; 5. Irrigation District

If under Ditch Company, Irrigation District, or Government Project, state the number of shares or inches, acre feet, as the case may be in said system

App. No. Decree No.	NAME OF APPROPRIATOR TO WHOM DECREED	NAME OF STREAM	Date App. Date Priority	Miner's Inches	In Use	NAME OF DITCH (Water Delivered By)	No.	R/F	P/G/S	Present Irr. Acres	Irrigable Acres
D-14	George W. Carey	E. Fk. Rock Creek	7-1-95	100	Yes	Carey Ditches	1	R		56	0
D-12	W. M. Carey	E. Fk. Rock Creek	7-1-95	189	Yes	Carey & Webb Ditch	1	R		57	0
A-983A	William M. Carey	Middle Fk. Rock Cr.	11-1-52	200	Yes	Adams Ditch	1	R		24	0
A-981	G. Z. Adams	Middle Fk. Rock Cr.	5-16-10	400	No						

NOTE: R—Denotes Regular Irrigation. F—Flood Irrigation. P—Water diverted by means of pumping. G—Water diverted by gravity. S—Stored Water.

Condition of System Good Topography Creek Bottom River Basin Columbia River

Adequate Supply: Yes X No Explain

Remarks

Also in: Plat No. Twp. Rge.	Plat No. Twp. Rge.	Plat No. Twp. Rge.
Plat No. Twp. Rge.	Plat No. Twp. Rge.	Plat No. Twp. Rge.

Information From:
W. M. Carey

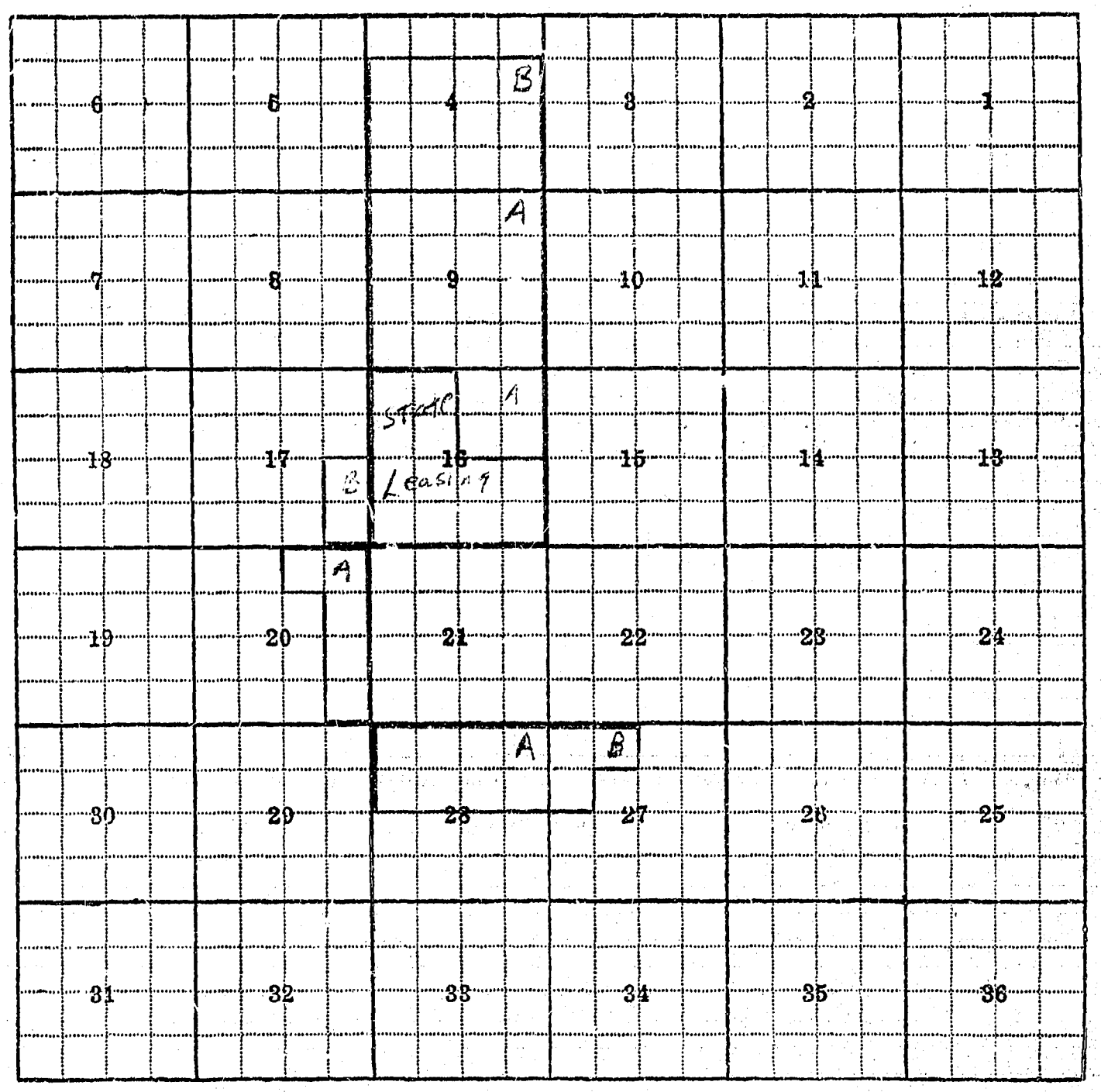

4-B, 9-A, 16-A, 17-B, 20-A, 27-B, 28-A

F-1-A

County Granite

Farm Checked: Date 5-27-58

By Donald Barrick

STATE OF MONTANA
STATE ENGINEERS OFFICE
Water Resources Survey

T. 5N R. 15W Plat No. 33

Photo No. 3-160

Legal Land Owner Anna Connof Address Philipsburg, Montana Box 627

Operator Same Address

Water is deliverd by:—X 1. Private System; 2. Ditch Company; 3. State Project; 4. Federal Project; 5. Irrigation District

If under Ditch Company, Irrigation District, or Government Project, state the number of shares or inches, acre feet, as the case may be in said system

App. No. Decree No.	NAME OF APPROPRIATOR TO WHOM DECREED	NAME OF STREAM	Date App. Date Priority	Miner's Inches	In Use	NAME OF DITCH (Water Delivered By)	No.	R/F	P/G/S	Present Irr. Acres	Irrigable Acres
D-11	James & David Foley	E. Fk. Rock Creek	7-1-88	342	Yes						
		Meadow Creek	7-1-88	300	Yes	Foley Ditches	1	R		226	0
Use Right		Spring Creek				Foley Ditches	1	R)			
Use Right		Meadow Creek				Foley Ditches	1	R)		267	0
A-1379	Alice Colvin Gaelike	Eau De Vie Spring	3-17-15	20	Stock						
A-1096	Geo. Porter (Frank J. Wilson-Witness)	Spring Creek	6-1-83	50	No						

NOTE: R—Denotes Regular Irrigation. F—Flood Irrigation. P—Water diverted by means of pumping. G—Water diverted by gravity. S—Stored Water.

Condition of System Good Topography Creek Bottom River Basin Columbia River

Adequate Supply: Yes X No Explain

Remarks

Also in: Plat No. Twp. Rge.	Plat No. Twp. Rge.	Plat No. Twp. Rge.
Plat No. Twp. Rge.	Plat No. Twp. Rge.	Plat No. Twp. Rge.

Information From:
Mrs. Connof

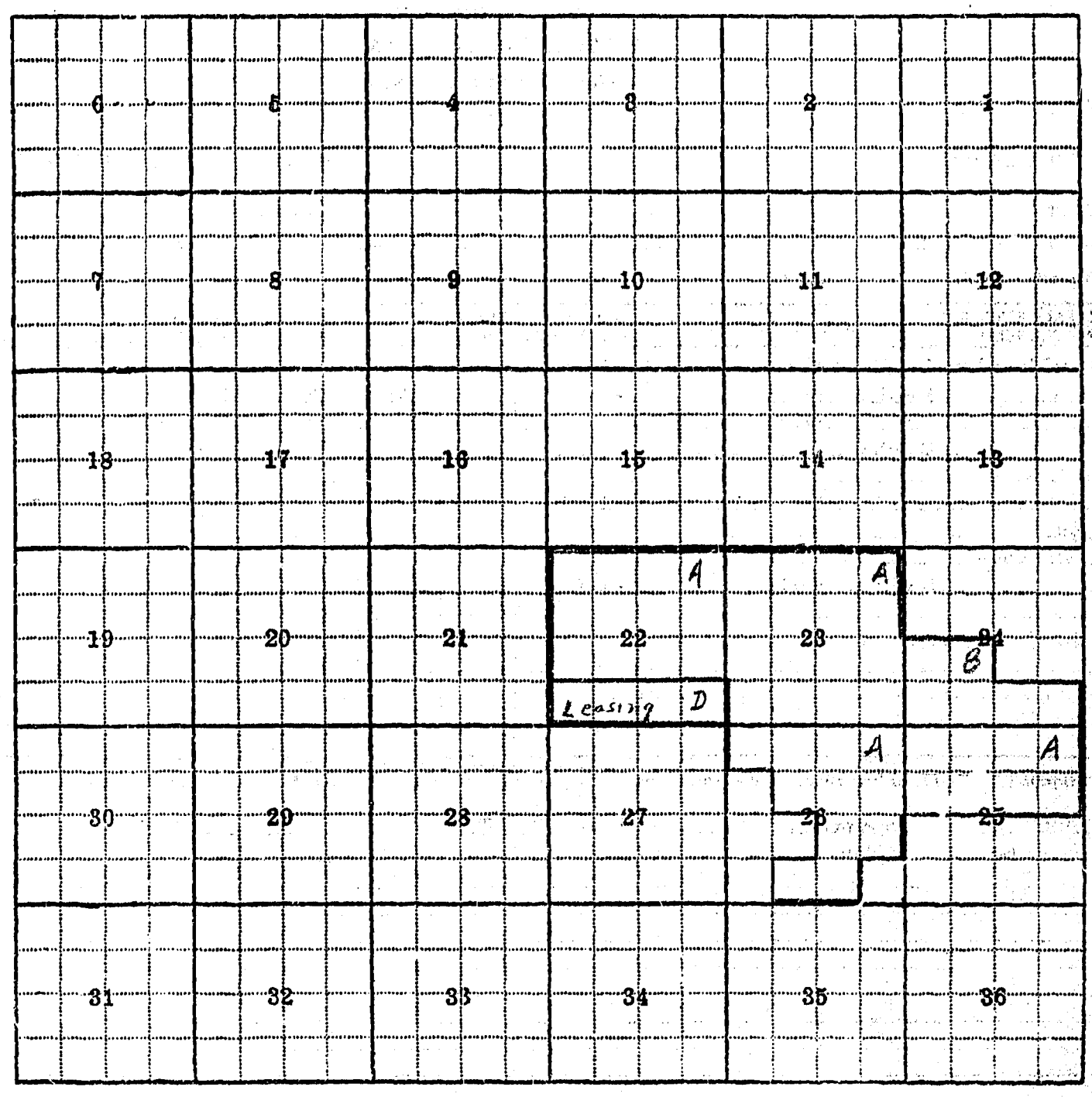

22-A, 23-A, 24-B, 25-A, 26-A

F-1-A

County Granite

STATE OF MONTANA
STATE ENGINEERS OFFICE
Water Resources Survey

T. 5N R. 15W Plat No. 33

Farm Checked: Date 5-21-58

Photo No. 3-162

By Donald Barrick

Legal Land Owner J. L. Groomes Address Philipsburg, Montana

Operator Same Address

Water is delivered by:— X 1. Private System; 2. Ditch Company; 3. State Project; 4. Federal Project; 5. Irrigation District

If under Ditch Company, Irrigation District, or Government Project, state the number of shares or inches, acre feet, as the case may be in said system

App. No. Decree No.	NAME OF APPROPRIATOR TO WHOM DECREED	NAME OF STREAM	Date App. Date Priority	Miner's Inches	In Use	NAME OF DITCH (Water Delivered By)	No.	R/F	P/G/S	Present Irr. Acres	Irrigable Acres
A-986A	Forest W. & Cecelia Haggard	Middle Fk. Rock Cr.	11-7-49	200	Part	Lish Ditch	1	R		20	0

NOTE: R—Denotes Regular Irrigation. F—Flood Irrigation. P—Water diverted by means of pumping. G—Water diverted by gravity. S—Stored Water.

Condition of System Good Topography Slope River Basin Columbia River

Adequate Supply: Yes X No Explain

Remarks

Also in: Plat No. 22 Twp. 6N Rge 14W	Plat No. Twp. Rge.	Plat No. Twp. Rge.
Plat No. Twp. Rge.	Plat No. Twp. Rge.	Plat No. Twp. Rge.

Information From:

J. L. Groomes

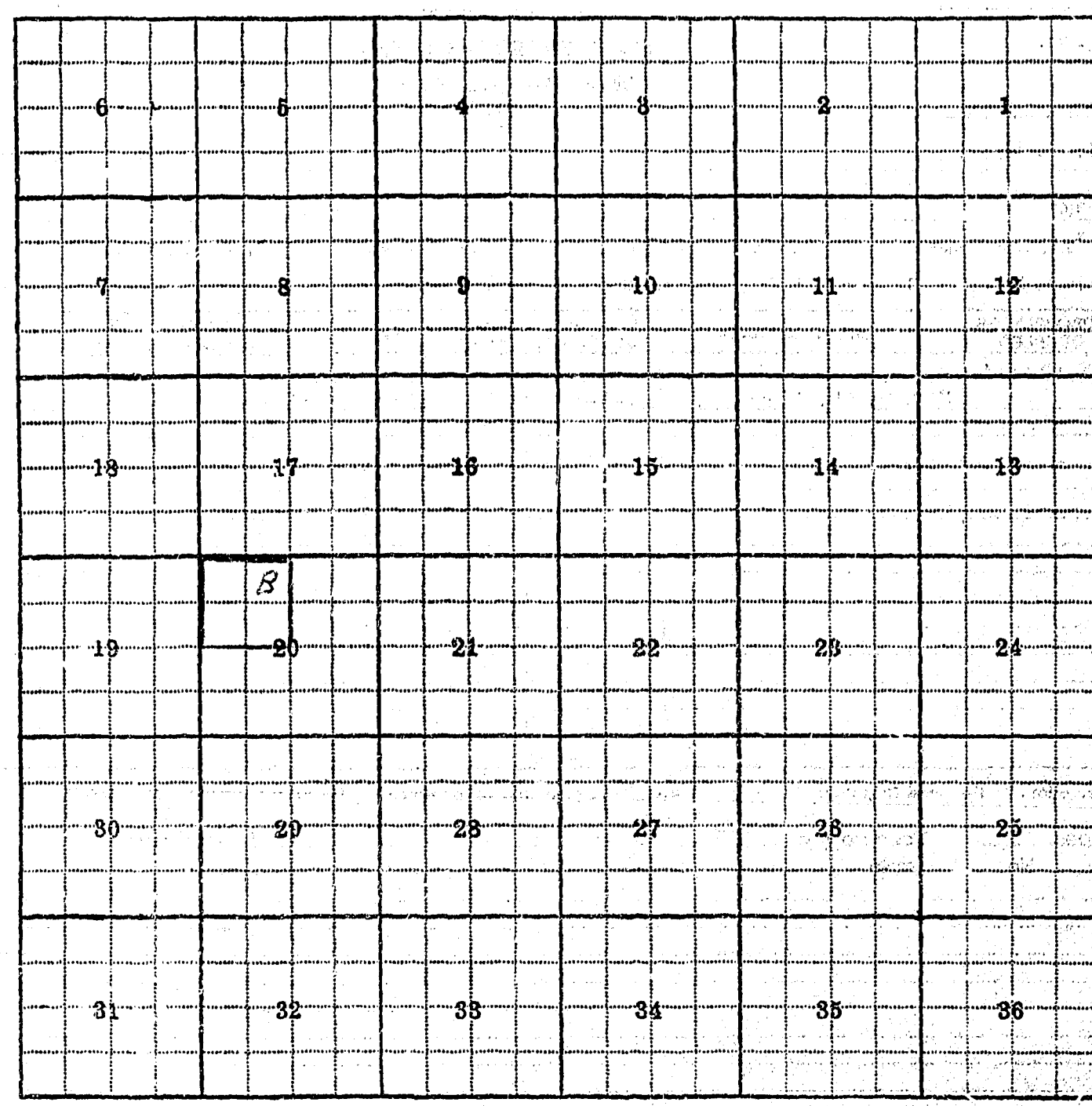
6
5
4
3
2
1
7
8
9
10
11
12
18
17
16
15
14
13
B
19
20
21
22
23
24
30
29
28
27
26
25
31
32
33
34
35
36

20-B

F-1-A

County Granite

Farm Checked: Date 5-20-58

By Donald Barrick

STATE OF MONTANA
STATE ENGINEERS OFFICE
Water Resources Survey

T. 5N. R. 15W. Plat No. 33

Photo No. 2-135 & 136; 3-159 & 160

Legal Land Owner Ben E. Gwynn Address Philipsburg, Montana

Operator Same Address

Water is deliverd by:—X 1. Private System; 2. Ditch Company; 3. State Project; 4. Federal Project; 5. Irrigation District

If under Ditch Company, Irrigation District, or Government Project, state the number of shares or inches, acre feet, as the case may be in said system

App. No. Decree No.	NAME OF APPROPRIATOR TO WHOM DECREED	NAME OF STREAM	Date App. Date Priority	Miner's Inches	In Use	NAME OF DITCH (Water Delivered By)	No.	R/F	P/G/S	Present Irr. Acres	Irrigable Acres
D-10	Clifford C. Edwards										
	& Federal Land Bank										
	of Spokane	E. Fk. Rock Creek	7-1-95	185	Yes						
			8-27-16	115	Yes	Edwards Ditches	1	R		125	0
Use Right		Meadow Creek				Nelson Ditches	1	R		86	0

NOTE: R—Denotes Regular Irrigation. F—Flood Irrigation. P—Water diverted by means of pumping. G—Water diverted by gravity. S—Stored Water.

Condition of System Good Topography Creek Bottom River Basin Columbia River

Adequate Supply: Yes X No Explain

Remarks

Also in: Plat No. 27 Twp. 7N Rge. 14W	Plat No. 26 Twp. 7N Rge. 15W	Plat No. Twp. Rge.
Plat No. 22 Twp. 6N Rge. 14W	Plat No. 36 Twp. 4N Rge. 15W	Plat No. Twp. Rge.

Information From:
Ben Gwynn

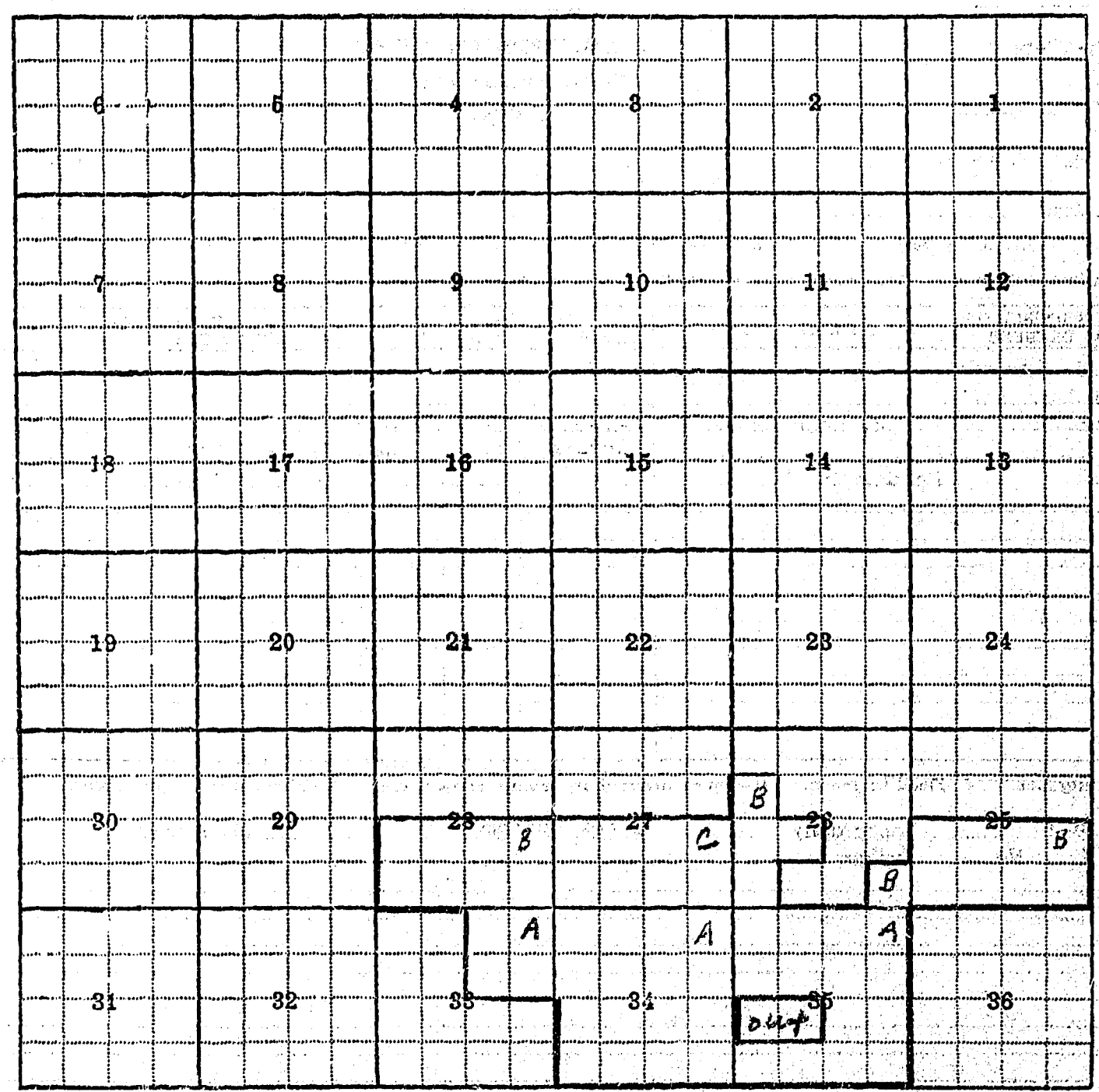

25-B, 26-B, 27-C, 28-B, 33-A, 34-A, 35-A

F-1-A

County Granite

Farm Checked: Date 5-22 & 23-58

By Donald Barrick

STATE OF MONTANA
STATE ENGINEERS OFFICE
Water Resources Survey

T. 5N R. 15W Plat No. 33

Photo No. 3-162; 2-138

Legal Land Owner H. H. Hoben Address Philipsburg, Montana

Operator Same Address

Water is deliverd by:— x 1. Private System; 2. Ditch Company; 3. State Project; 4. Federal Project; 5. Irrigation District

If under Ditch Company, Irrigation District, or Government Project, state the number of shares or inches, acre feet, as the case may be in said system

App. No. Decree No.	NAME OF APPROPRIATOR TO WHOM DECREED	NAME OF STREAM	Date App. Date Priority	Miner's Inches	In Use	NAME OF DITCH (Water Delivered By)	No.	R/F	P/G/S	Present Irr. Acres	Irrigable Acres
A-983A	H. H. Hoben	Middle Fk. Rock Cr.	11-1-52	100	Yes	Adams Ditch	1	R		18	0
Use Right		School Marm Gulch				Hoben Ditches	1	R		7	0
A-268	Frank J. Wright	Dearborn Gulch	10-21-16	80	No	Proposed Ditch	1	R		0	28

NOTE: R—Denotes Regular Irrigation. F—Flood Irrigation. P—Water diverted by means of pumping. G—Water diverted by gravity. S—Stored Water.

Condition of System Topography River Basin Columbia River

Adequate Supply: Yes No Explain

Remarks

Also in: Plat No. Twp. Rge.	Plat No. Twp. Rge.	Plat No. Twp. Rge.
Plat No. Twp. Rge.	Plat No. Twp. Rge.	Plat No. Twp. Rge.

Information From: Field Surve

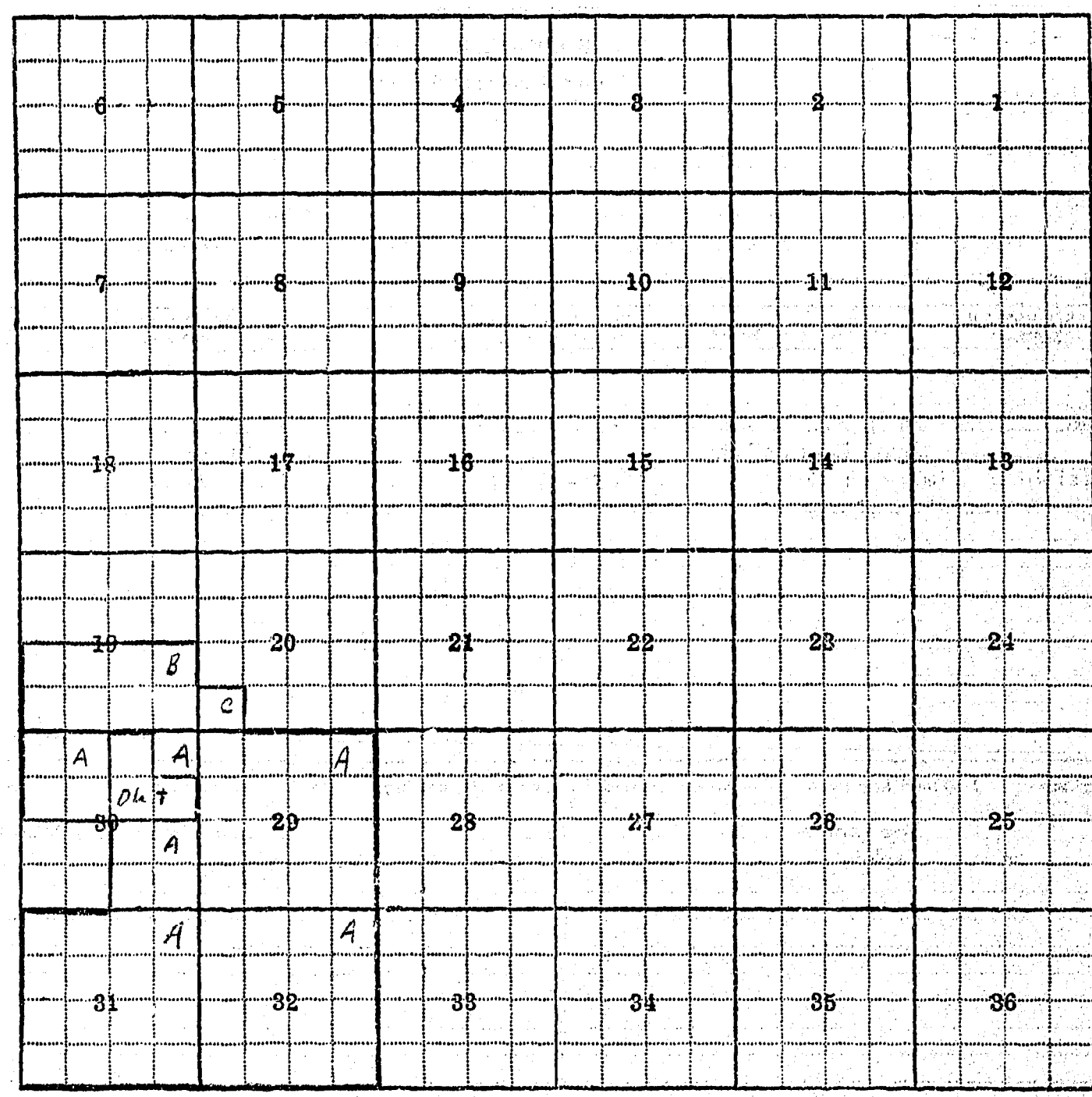

19-B, 20-C, 29-A, 30-A, 31-A, 32-A

F-1-A

County Granite

Farm Checked: Date 5-28-58

By Donald Barrick

STATE OF MONTANA
STATE ENGINEERS OFFICE
Water Resources Survey

T 5N R 15W Plat No. 33

Photo No. 5-88; 5-62 & 63

Legal Land Owner Rebecca Sandin Kaiser, et al Address Philipsburg, Montana

Operator T. R. Hess Address

Water is deliverd by:— x1. Private System; 2. Ditch Company; 3. State Project; 4. Federal Project; 5. Irrigation District

If under Ditch Company, Irrigation District, or Government Project, state the number of shares or inches, acre feet, as the case may be in said system

App. No. Decree No.	NAME OF APPROPRIATOR TO WHOM DECREED	NAME OF STREAM	Date App. Date Priority	Miner's Inches	In Use	NAME OF DITCH (Water Delivered By)	No.	R/F	P/G/S	Present Irr. Acres	Irrigable Acres
A-1005	A. J. Sandin	Ross' Fk. Rock Cr.	5-15-04	1600	Yes	Sandin Ditches	1	R		141	0
A-982A	Winifred Sandin Bauer	"	7-14-05	4000	yes	"					
	Rebecca Sandin Kaiser										
	Mary Sandin Kulawiec	Middle Fk. Rock Cr.	11-7-49	200	Yes	Lish Ditch	1			0	128
						Proposed Ditch	1	R		30	33
Use Right		Proposed Res.				Proposed Ditch	1	F	Res	0	10
A-940	F. E. Splitt	Rock Creek	2-27-34	280	No						

NOTE: R—Denotes Regular Irrigation. F—Flood Irrigation. P—Water diverted by means of pumping. G—Water diverted by gravity. S—Stored Water.

Condition of System Good Topography Creek Bottom River Basin Columbia River

Adequate Supply: Yes x No. Explain

Remarks

Also in: Plat No. Twp. Rge.	Plat No. Twp. Rge.	Plat No. Twp. Rge.
Plat No. Twp. Rge.	Plat No. Twp. Rge.	Plat No. Twp. Rge.

Information From:

Mr. Hess

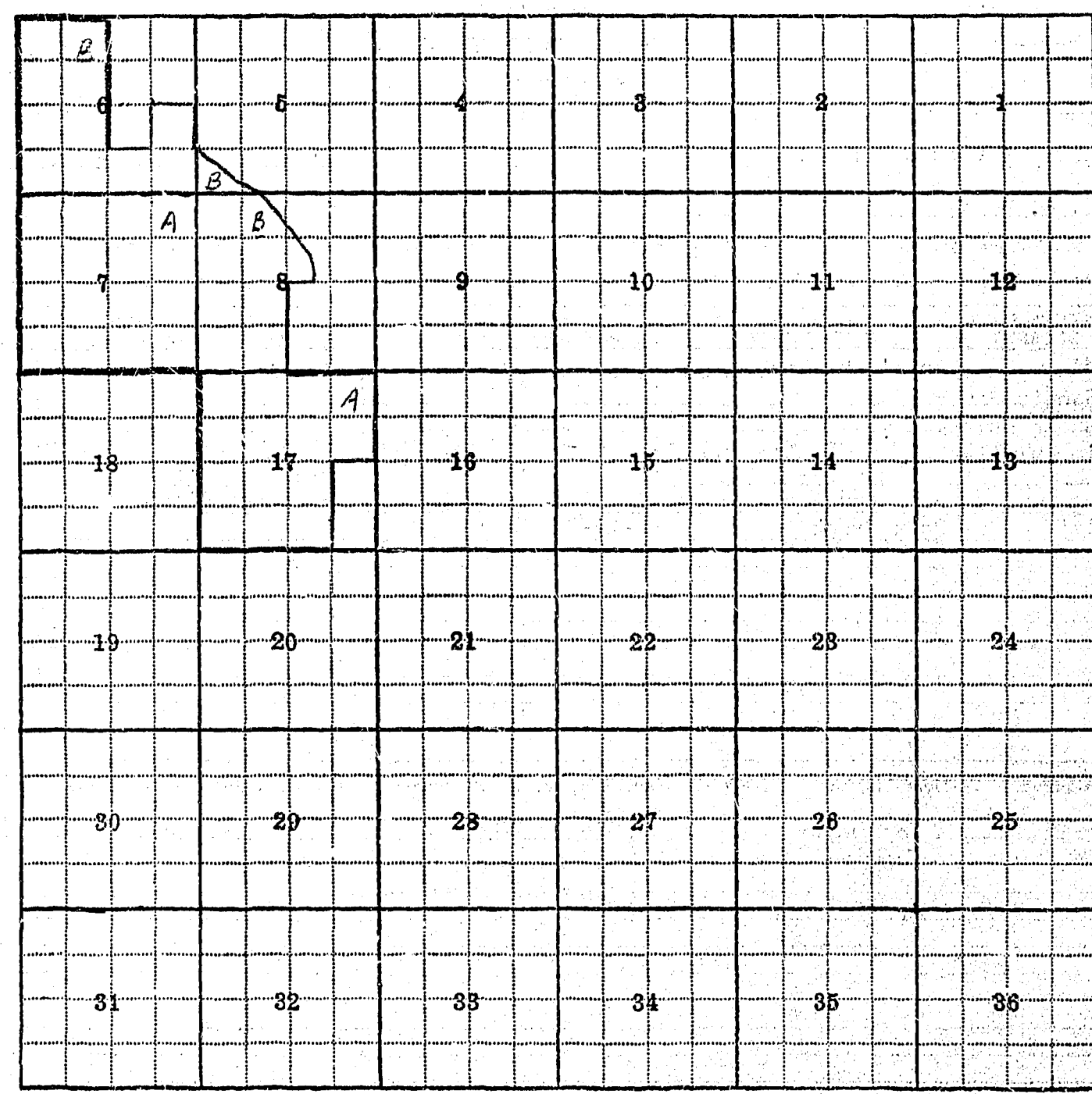
B
6
5
4
3
2
1
B
A
B
7
8
9
10
11
12
A
18
17
16
15
14
13
19
20
21
22
23
24
30
29
28
27
26
25
31
32
33
34
35
36

5-B, 6-B, 7-A, 17-A

F-1-A

County Granite

STATE OF MONTANA
STATE ENGINEERS OFFICE
Water Resources Survey

T. 5N. R. 15W. Plat No. 33

Farm Checked: Date 5-22 & 23-58

Photo No. 2-137; 3-163; 5-63

By Donald Barrick

Legal Land Owner Dale L. Kennedy Address Philipsburg, Montana

Operator Same Address

Water is delivered by:— X 1. Private System; 2. Ditch Company; 3. State Project; 4. Federal Project; 5. Irrigation District

If under Ditch Company, Irrigation District, or Government Project, state the number of shares or inches, acre feet, as the case may be in said system

App. No. Decree No.	NAME OF APPROPRIATOR TO WHOM DECREED	NAME OF STREAM	Date App. Date Priority	Miner's Inches	In Use	NAME OF DITCH (Water Delivered By)	No.	R/F	P/G/S	Present Irr. Acres	Irrigable Acres
A-1003A	John Kaiser	Ross' Fk. Rock Cr.	4-14-87	2000	Part	Kennedy Ditch	1	R		14	0
						Russell Ditch				121	0
						Hill Lateral)					
Use Right	D. T. Bowen	Poison Creek	5-26-01	20	Yes	Hill Lateral)	1	F		40	0
A-985	Effie M. Featherman	Middle Fk. Rock Cr.	8-3-16	800	Yes	Dearborn Ditches	1	R		56	0

NOTE: R—Denotes Regular Irrigation. F—Flood Irrigation. P—Water diverted by means of pumping. G—Water diverted by gravity. S—Stored Water.

Condition of System Topography River Basin Columbia River

Adequate Supply: Yes No Explain

Remarks

Also in: Plat No. Twp. Rge.	Plat No. Twp. Rge.	Plat No. Twp. Rge.
Plat No. Twp. Rge.	Plat No. Twp. Rge.	Plat No. Twp. Rge.

Information From:
Field Survey

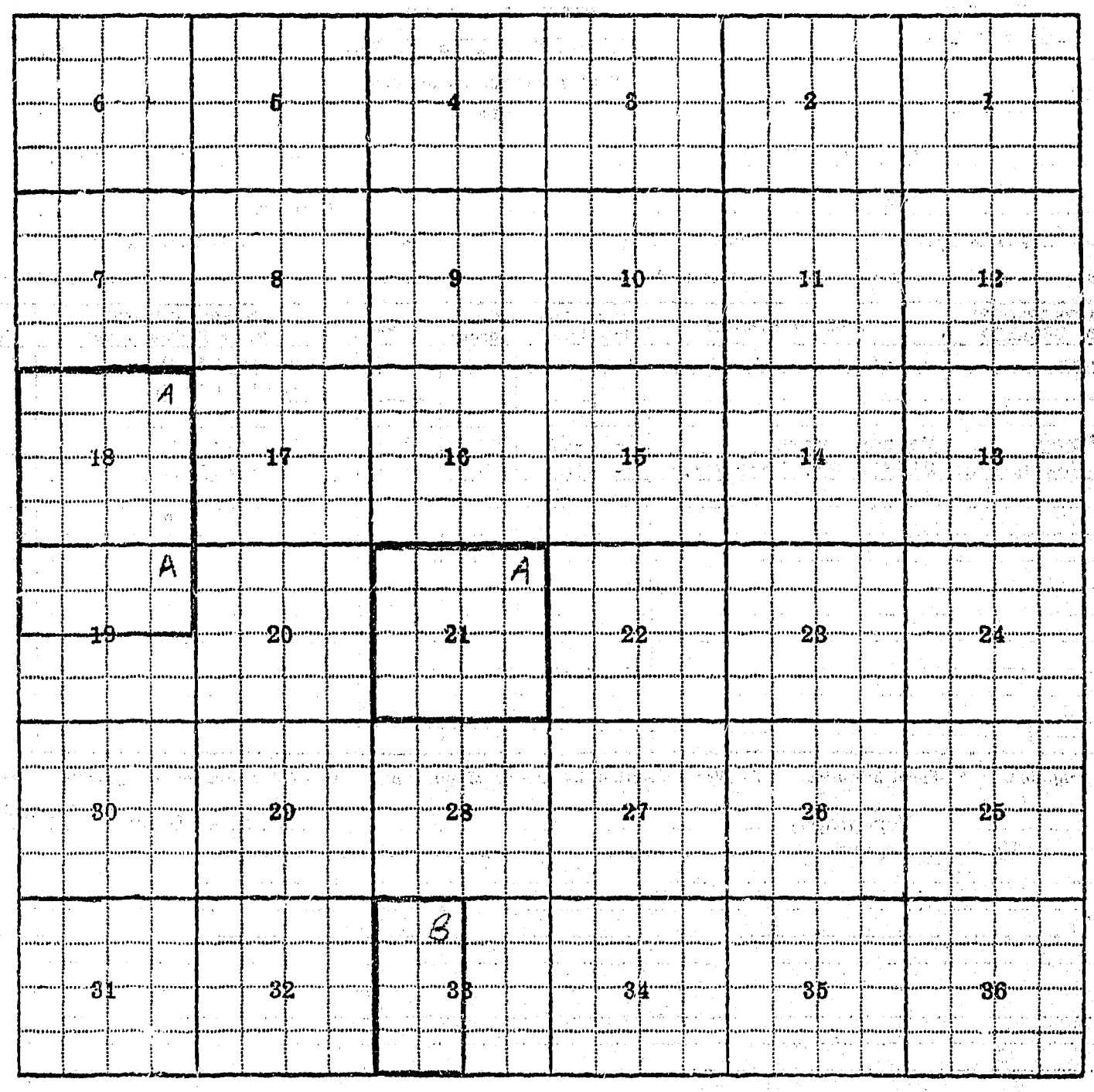

18-A, 19-A, 21-A, 33-B

F-1-A

County Granite

Farm Checked: Date 5-6-58

By Donald Barrick

STATE OF MONTANA
STATE ENGINEERS OFFICE
Water Resources Survey

T. 5N R. 15W Plat No. 33

Photo No. 5-58, 5-59

Legal Land Owner H. H. Lord Address Philipsburg, Montana

Operator Same Address

Water is delivered by:— 1. Private System; 2. Ditch Company; X 3. State Project; 4. Federal Project; 5. Irrigation District

If under Ditch Company, Irrigation District, or Government Project, state the number of shares or inches, acre feet, as the case may be in said system

App. No. Decree No.	NAME OF APPROPRIATOR TO WHOM DECREED	NAME OF STREAM	Date App. Date Priority	Miner's Inches	In Use	NAME OF DITCH (Water Delivered By)	No	R/F	P/G/S	Present Irr. Acres	Irrigable Acres
See Assn.		E. Fk. Rock Cr.				Flint Creek Canal	3	R	Res	268	0

NOTE: R—Denotes Regular Irrigation. F—Flood Irrigation. P—Water diverted by means of pumping. G—Water diverted by gravity. S—Stored Water.

Condition of System Good Topography Slopes River Basin Columbia River

Adequate Supply: Yes X No Explain

Remarks Has 500 A.F. in Flint Creek Water Users Association/

Also in: Plat No. Twp. Rge.	Plat No. Twp. Rge.	Plat No. Twp. Rge.
Plat No. Twp. Rge.	Plat No. Twp. Rge.	Plat No. Twp. Rge.

Information From:

Field Survey

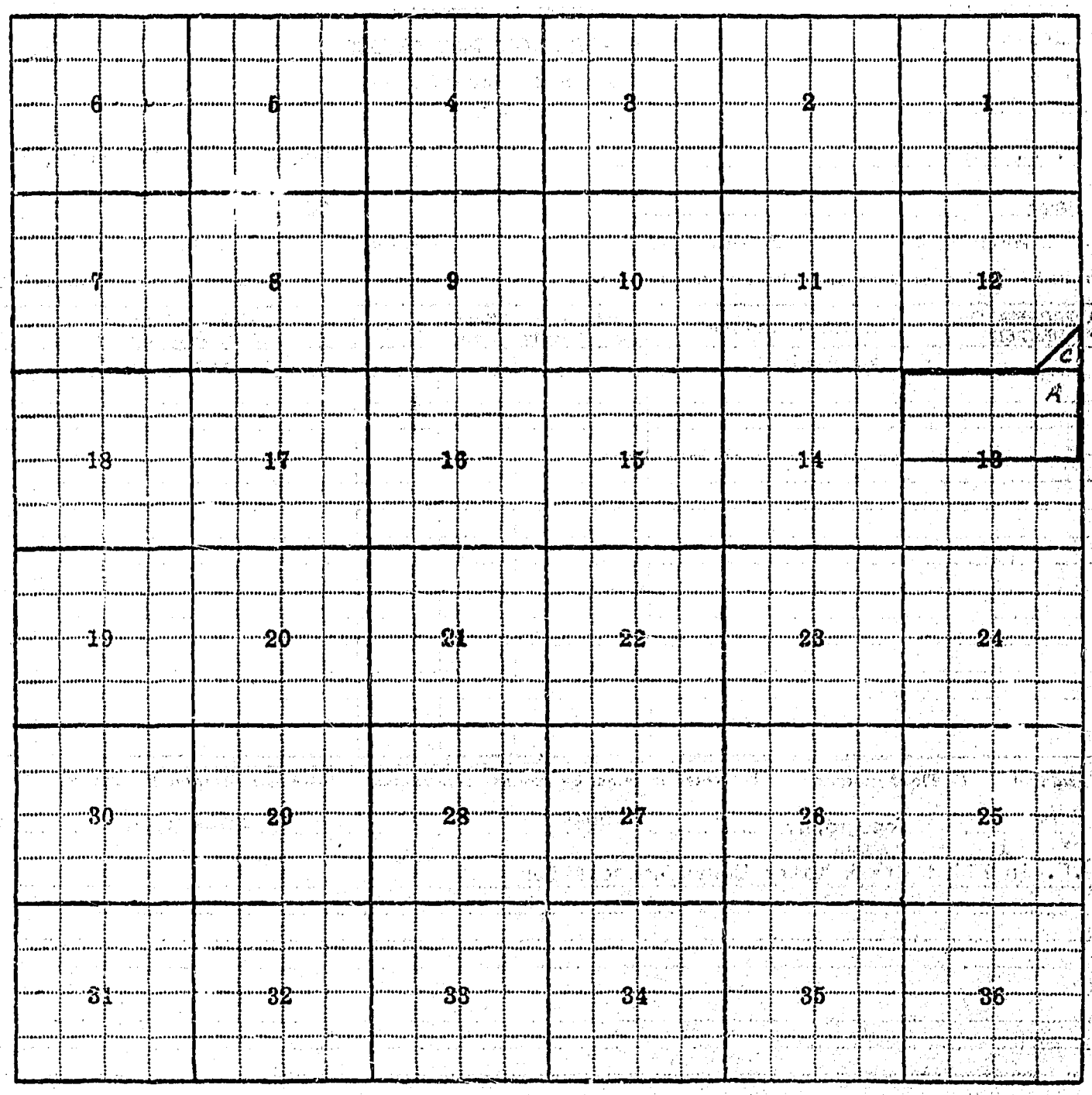
6
5
4
3
2
1
7
8
9
10
11
12
C
A
18
17
16
15
14
13
19
20
21
22
23
24
30
29
28
27
26
25
31
32
33
34
35
36

12-C, 13-A

F-1-A

County Granite

Farm Checked: Date 5-27-58

By DonaldBarrick

STATE OF MONTANA
STATE ENGINEERS OFFICE
Water Resources Survey

T 5N R 15W Flat No. 33

Photo No. 5488

Legal Land Owner Arthur & Emily Lyons Address Philipsburg, Montana - Box 205

Operator Emily Lyons Address

Water is deliverd by:—x 1. Private System; 2. Ditch Company; 3. State Project; 4. Federal Project; 5. Irrigation District

If under Ditch Company, Irrigation District, or Government Project, state the numb r of shares or inches, acre feet, as the case may be in said system

App. No. Decree No.	NAME OF APPROPRIATOR TO WHOM DECREED	NAME OF STREAM	Date App. Date Priority	Miner's Inches	In Use	NAME OF DITCH (Water Delivered By)	No.	R/F	P/G/S	Present Irr. Acres	Irrigable Acres
A-993	F. E. Splitt	Middle Fk. Rock Cr.	2-27-34	320	Yes	Splitt Ditches	1	R		19	0
A-940	F. E. Splitt	Rock Creek	2-27-34	280	No						

NOTE: R—Denotes Regular Irrigation. F—Flood Irrigation. P—Water diverted by means of pumping. G—Water diverted by gravity. S—Stored Water.

Condition of System Good Topography Creek Bottom River Basin ColumbiaRRiver

Adequate Supply: Yes x No Explain

Remarks

Also in: Plat No. Twp. Rge.	Plat No. Twp. Rge.	Plat No. Twp. Rge.
Plat No. Twp. Rge.	Plat No. Twp. Rge.	Plat No. Twp. Rge.

Information From:

Emily Lyons


6
A
5
4
3
2
1
7
8
9
10
11
12
18
17
16
15
14
13
19
20
21
22
23
24
30
29
28
27
26
25
31
32
33
34
35
36

6-A

F-1-A

County Granite

Farm Checked: Date 5-21-58

By Donald Barrick

STATE OF MONTANA
STATE ENGINEERS OFFICE
Water Resources Survey

T 5N R 15W Plat No. 33

Photo No. 5-61

Legal Land Owner Montana, State of Address

Operator W. M. Carey-leasing Address

Water is deliverd by:— x 1. Private System; 2. Ditch Company; 3. State Project; 4. Federal Project; 5. Irrigation District

If under Ditch Company, Irrigation District, or Government Project, state the number of shares or inches, acre feet, as the case may be in said system

App. No. Decree No.	NAME OF APPROPRIATOR TO WHOM DECREED	NAME OF STREAM	Date App. Date Priority	Miner's Inches	In Use	NAME OF DITCH (Water Delivered By)	No.	R/F	P/G/S	Present Irr. Acres	Irrigable Acres
D-14*	Geo. W. Carey	E. Fk. Rock Creek	7-1-95	100	Yes	Carey Ditches	1	R		53	0
D-12*	W. M. Carey	E. Fk. Rock Cr.	7-1-95	189	Yes	Carey-Webb Ditch	1	R		48	0

NOTE: R—Denotes Regular Irrigation. F—Flood Irrigation. P—Water diverted by means of pumping. G—Water diverted by gravity. S—Stored Water.

Condition of System Topography River Basin Columbia River

Adequate Supply: Yes No Explain

Remarks * D-12 & D-14 belong to W. M. Carey but used on this land.

Also in:											
Plat No. 6	Twp. 11N	Rge. 16W	Plat No. 18	Twp. 9N	Rge. 13W	Plat No.	Twp.	Rge.
Plat No. 7	Twp. 11N	Rge. 15W	Plat No. 25	Twp. 7N	Rge. 16W	Plat No.	Twp.	Rge.

Information From:
Field Survey

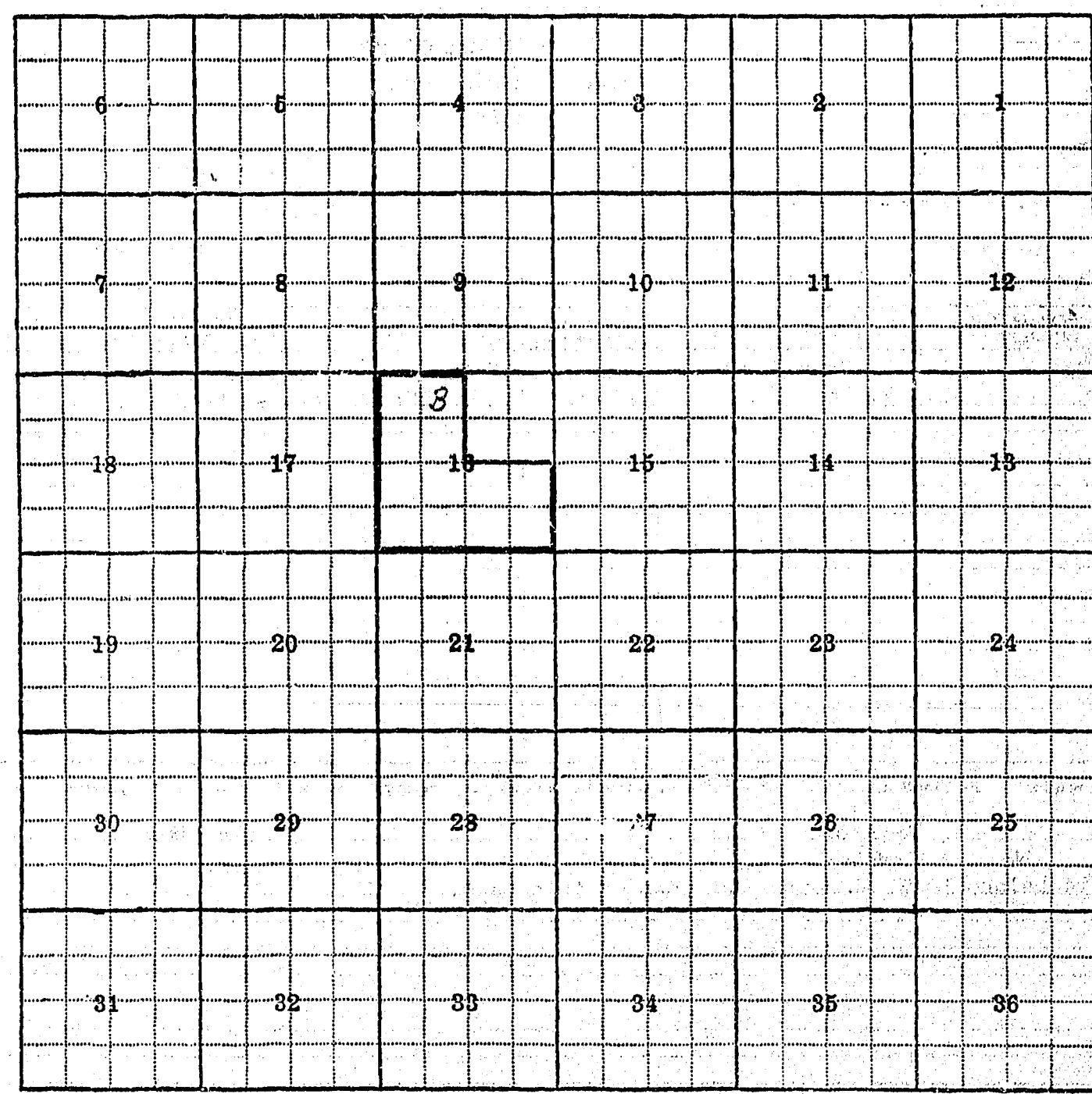
6
5
4
3
2
1
7
8
9
10
11
12
8
18
17
16
15
14
13
19
20
21
22
23
24
30
29
28
27
26
25
31
32
33
34
35
36

16-B

F-1-A

County Granite

Farm Checked: Date 5-20-58

By Donald Barrick

STATE OF MONTANA
STATE ENGINEERS OFFICE
Water Resources Survey

T. 5N R. 15W Plat No. 33

Photo No. 2-135

Legal Land Owner Montana, State of Address

Operator Ben. F. Gwynn-leasing Address

Water is deliverd by:— X 1. Private System; 2. Ditch Company; 3. State Project; 4. Federal Project; 5. Irrigation District

If under Ditch Company, Irrigation District, or Government Project, state the number of shares or inches, acre feet, as the case may be in said system

App. No. Decree No.	NAME OF APPROPRIATOR TO WHOM DECREED	NAME OF STREAM	Date App. Date Priority	Miner's Inches	In Use	NAME OF DITCH (Water Delivered By)	No.	R/F	P/G/S	Present Irr. Acres	Irrigable Acres
D-10*	Clifford C. Edwards &										
	Federal Land Bank of										
	Spokane	E. Fk. Rock Creek	7-1-95	185	Yes						
			8-27-16	115	Yes	Edwards Ditches	1	R		105	0
Use Right		Meadow Creek				Nelson Ditches	1	R		34	0

NOTE: R—Denotes Regular Irrigation. F—Flood Irrigation. P—Water diverted by means of pumping. G—Water diverted by gravity. S—Stored Water.

Condition of System Topography River Basin Columbia River

Adequate Supply: Yes No Explain

Remarks *D-10 belongs to Ben F. Gwynn, but is used on this land.

Also in: Plat No. 6 Twp. 11N Rge. 16W	Plat No. 18 Twp. 9N Rge. 13W	Plat No. Twp. Rge.
Plat No. 7 Twp. 11N Rge. 15W	Plat No. 25 Twp. 7N Rge. 16W	Plat No. Twp. Rge.

Information From:
Field Survey

6	5	4	3	2	1
7	8	9	10	11	12
18	17	16	15	14	13
19	20	21	22	23	24
30	29	28	27	26	25
31	32	33	34	35	36 A

36-A

F-1-A

County Granite

STATE OF MONTANA
STATE ENGINEERS OFFICE
Water Resources Survey

T. 5N R. 15W Plat No. 33

Farm Checked: Date 5-2-58

Photo No. 5-59; 5-60

By Donald Barrick

Legal Land Owner Geo. & Mitchell Mungas Address

Operator Same Address

Water is deliverd by:— 1. Private System; 2. Ditch Company; X 3. State Project; 4. Federal Project; 5. Irrigation District

If under Ditch Company, Irrigation District, or Government Project, state the number of shares or inches, acre feet, as the case may be in said system

App. No. Decree No.	NAME OF APPROPRIATOR TO WHOM DECREED	NAME OF STREAM	Date App. Date Priority	Miner's Inches	In Use	NAME OF DITCH (Water Delivered By)	No.	R/F	P/G/S	Present Irr. Acres	Irrigable Acres
D-9	Rock Creek Ditch & Flume Co.										
	John Hickey										
	Geo. Munesi										
	Geo. M. Mungas										
	Mitchell Mungas	E. Fk. Rock Creek	7-18-10	1000	666	Flint Cr. Canal (Mungas Lateral)	3			431	43

NOTE: R—Denotes Regular Irrigation. F—Flood Irrigation. P—Water diverted by means of pumping. G—Water diverted by gravity. S—Stored Water.

Condition of System Topography River Basin Columbia River

Adequate Supply: Yes No Explain

Remarks Check 250 A.F. in Flint Creek Water Users Association. (Not in use at present)

Also in: Plat No. 34 Twp. 5N Rge. 14W	Plat No. Twp. Rge.	Plat No. Twp. Rge.
Plat No. Twp. Rge.	Plat No. Twp. Rge.	Plat No. Twp. Rge.

Information From:

Mr. Geo. Mungas

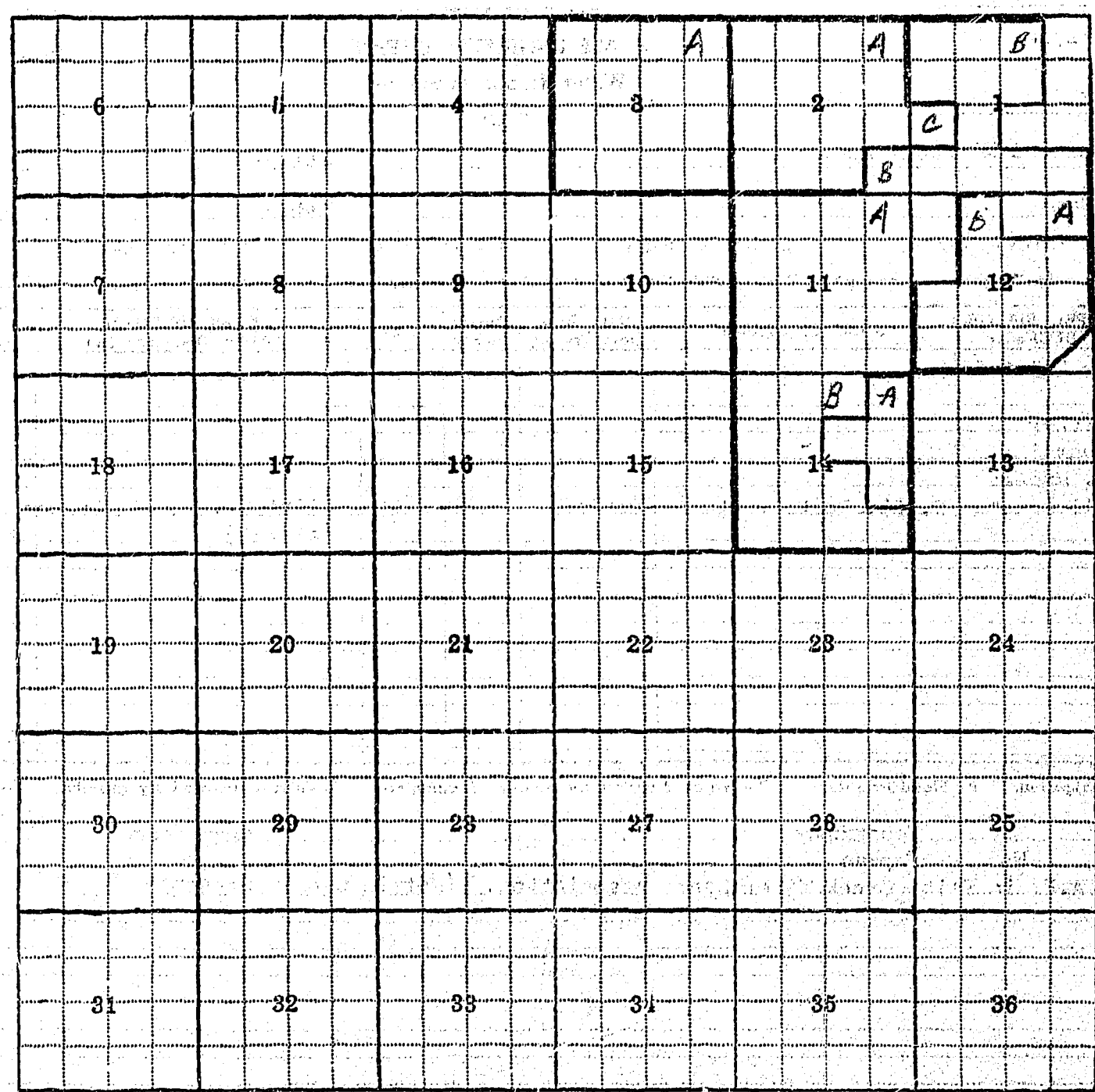

1-B, 1-C, 2-A, 2-B, 3-A, 11-A, 12-A, 12-B, 14-A, 14-B

F-1-A

County Granite

STATE OF MONTANA
STATE ENGINEERS OFFICE
Water Resources Survey

T. 5N R. 15W Plat No. 33

Farm Checked: Date 5-20-58

Photo No. 3-159; 5-59

By Donald Barrick

Legal Land Owner Munis Bro's. Address Philipsburg, Montana

Operator Same Address

Water is deliverd by:— x 1. Private System; 2. Ditch Company; 3. State Project; 4. Federal Project; 5. Irrigation District

If under Ditch Company, Irrigation District, or Government Project, state the number of shares or inches, acre feet, as the case may be in said system

App. No. Decree No.	NAME OF APPROPRIATOR TO WHOM DECREED	NAME OF STREAM	Date App. Date Priority	Miner's Inches	In Use	NAME OF DITCH (Water Delivered By)	No.	R/F	P/G/S	Present Irr. Acres	Irrigable Acres
D-9	Rock Creek Ditch &										
	Flume Co.										
	John Hickey										
	Geo. Munesi										
	Geo. M. Mungas										
	Mitchell Mungas	E. Fk. Rock Creek	7-18-10	1000	100	Flint Creek Canal	1	R	R	108	0

NOTE: R—Denotes Regular Irrigation. F—Flood Irrigation. P—Water diverted by means of pumping. G—Water diverted by gravity. S—Stored Water.

Condition of System Good Topography Hillside River Basin Columbia River

Adequate Supply: Yes x No Explain

Remarks

Also in: Plat No. Twp. Rge.	Plat No. Twp. Rge.	Plat No. Twp. Rge.
Plat No. Twp. Rge.	Plat No. Twp. Rge.	Plat No. Twp. Rge.

Information From:

Mr. Munis

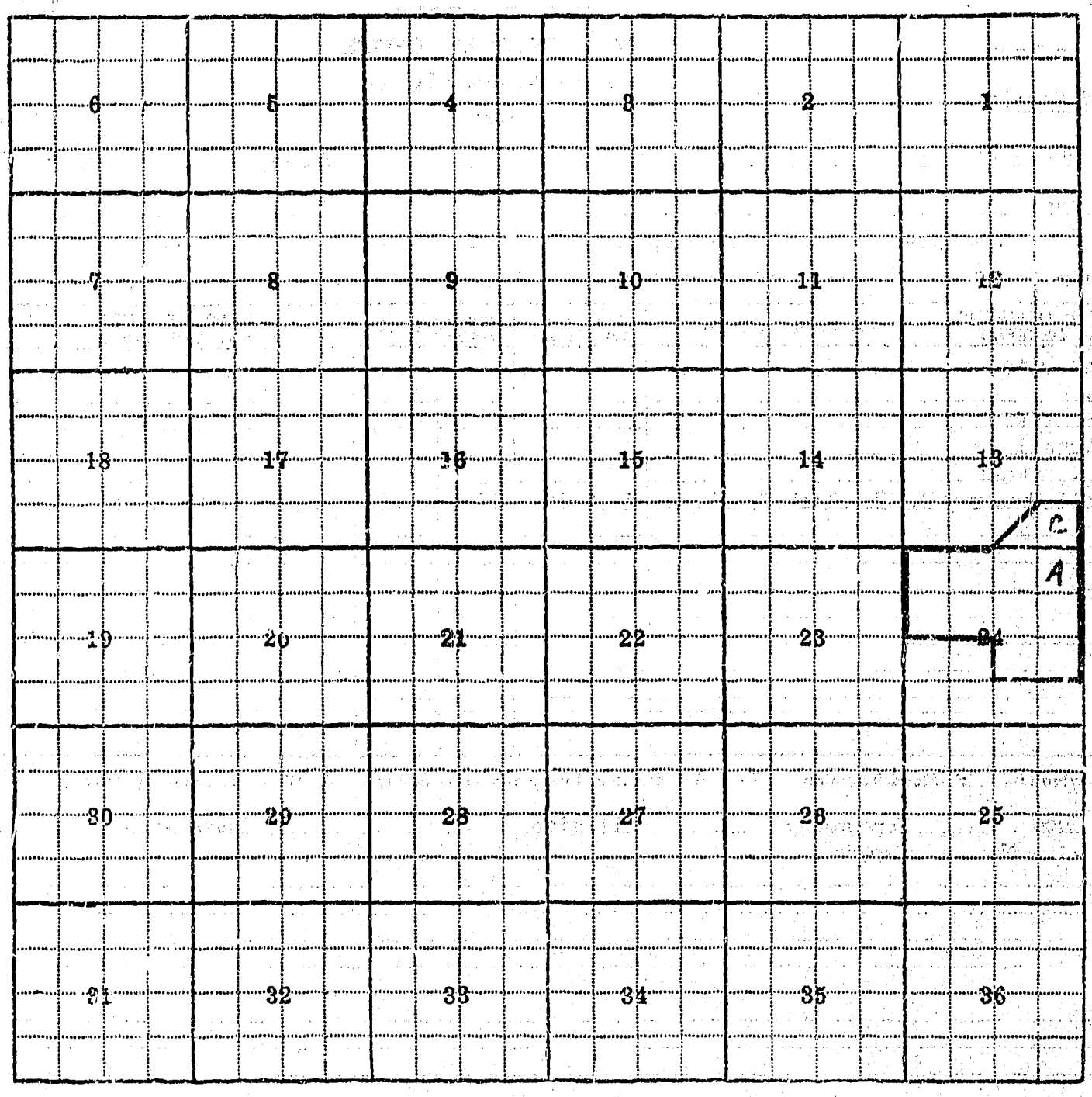
6
5
4
3
2
1
7
8
9
10
11
12
18
17
16
15
14
13
C
A
19
20
21
22
23
24
30
29
28
27
26
25
31
32
33
34
35
36

13-C, 24-A

F-1-A

County Granite

Farm Checked: Date 5-27-58

By Donald Barrick

STATE OF MONTANA
STATE ENGINEERS OFFICE
Water Resources Survey

T. 5N R. 15W Plat No. 33

Photo No. 5-62

Legal Land Owner R. R. Wilson Address Philipsburg, Montana

Operator Same Address

Water is delivered by: X 1. Private System; 2. Ditch Company; 3. State Project; 4. Federal Project; 5. Irrigation District

If under Ditch Company, Irrigation District, or Government Project, state the number of shares or inches, acre feet, as the case may be in said system

App. No. Decree No.	NAME OF APPROPRIATOR TO WHOM DECREED	NAME OF STREAM	Date App. Date Priority	Miner's Inches	In Use	NAME OF DITCH (Water Delivered By)	No.	R/F	P/G/S	Present Irr. Acres	Irrigable Acres
D-15	Geo. Hardtla	E. Fk. Rock Creek	6-1-17	100	Yes	Hardtla Ditch	1	R		49	0
A-987	Mrs. Charles Hardtla	Middle Fk. Rock Cr.	8-1-27	240	Yes	Hardtla Ditch				10	0
						Wilson Ditch	1	R		1	0
A-940	F. E. Splitt	Rock Creek	2-27-34	280	No						

NOTE: R—Denotes Regular Irrigation. F—Flood Irrigation. P—Water diverted by means of pumping. G—Water diverted by gravity. S—Stored Water.

Condition of System Good Topography Creek Bottom River Basin Columbia River

Adequate Supply: Yes X No Explain

Remarks

Also in: Plat No. Twp. Rge.	Plat No. Twp. Rge.	Plat No. Twp. Rge.
Plat No. Twp. Rge.	Plat No. Twp. Rge.	Plat No. Twp. Rge.

Information From:
Mr. R. R. Wilson

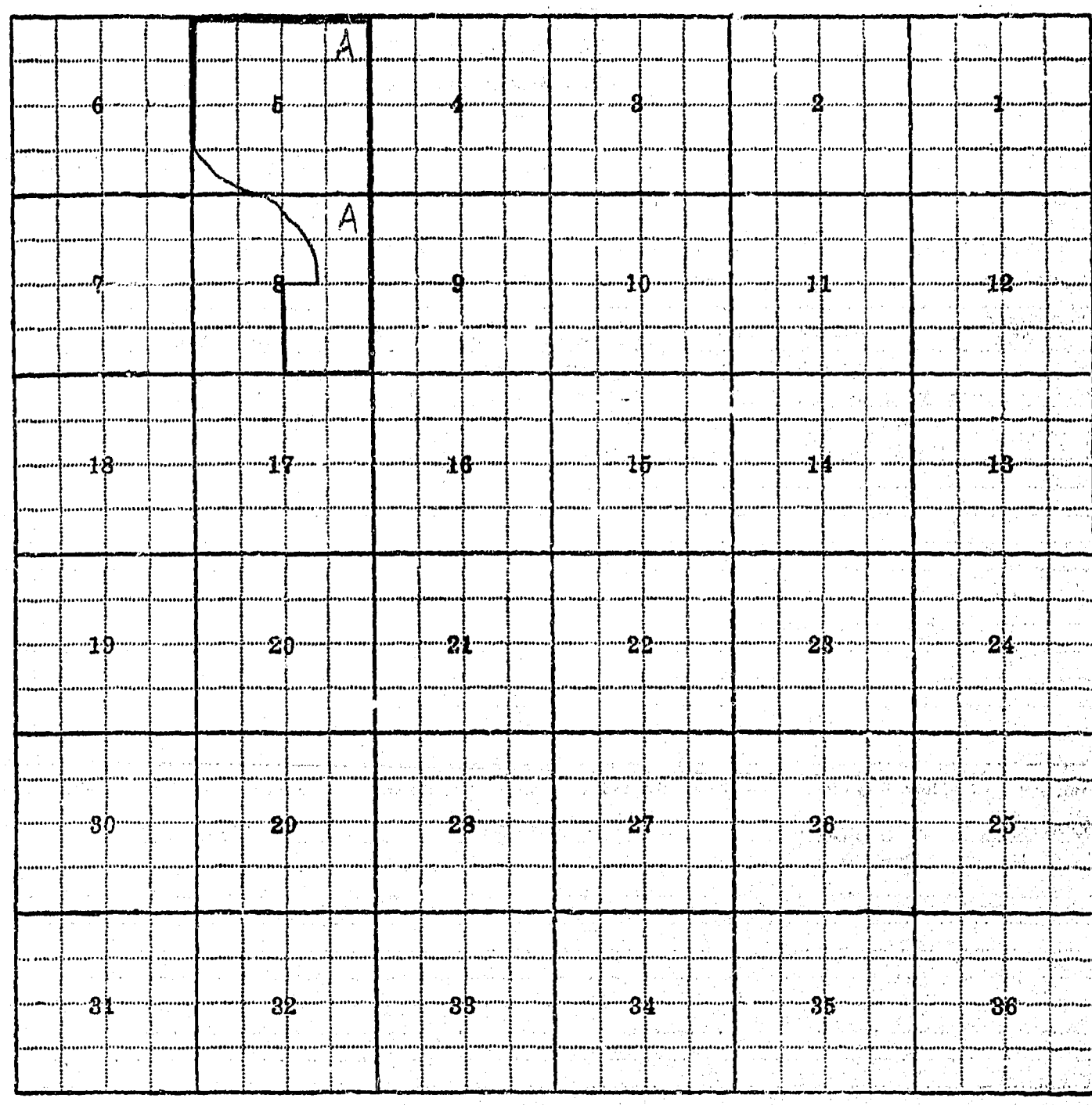
A
6
5
4
3
2
1
A
7
8
9
10
11
12
18
17
16
15
14
13
19
20
21
22
23
24
30
29
28
27
26
25
31
32
33
34
35
36

5-A, 8-A

F-1-A

County Granite

Farm Checked: Date 5-20--58

By Donald Barrick

STATE OF MONTANA
STATE ENGINEERS OFFICE
Water Resources Survey

T 5N R 15W Plat No. 33

Photo No. 5-61

Legal Land Owner Walter S. Sanders Address Philipsburg, Montana - Box 76

Operator Same Address

Water is deliverd by:— x1. Private System; 2. Ditch Company; 3. State Project; 4. Federal Project; 5. Irrigation District

If under Ditch Company, Irrigation District, or Government Project, state the number of shares or inches, acre feet, as the case may be in said system

App. No. Decree No.	NAME OF APPROPRIATOR TO WHOM DECREED	NAME OF STREAM	Date App. Date Priority	Miner's Inches	In Use	NAME OF DITCH (Water Delivered By)	No.	R/F	P/G/S	Present Irr. Acres	Irrigable Acres
A-248	Thos. M. Parks	Corral Gulch	5-5-03	40	Yes	Webb Ditch	1	F)		40	0
D-13	Allen Webb	E. Fk. Rock Creek	7-1-95	230	Yes	Carey-Webb Ditches	(1	R)		74	0
A-1175	Thos. M. Parks	Trail Creek	5-5-03	440	Yes	Carey-Webb & Webb					
						Ditches	(1	F)		32	0

NOTE: R—Denotes Regular Irrigation. F—Flood Irrigation. P—Water diverted by means of pumping. G—Water diverted by gravity. S—Stored Water.

Condition of System Good Topography Creek Bottom River Basin Columbia River

Adequate Supply: Yes X No Explain

Remarks

Also in:								
Plat No. 36	Twp 4N	Rge 15W	Plat No.	Twp.	Rge.	Plat No.	Twp.	Rge.
Plat No.	Twp.	Rge.	Plat No.	Twp.	Rge.	Plat No.	Twp.	Rge.

Information From:

Mr. Sanders-

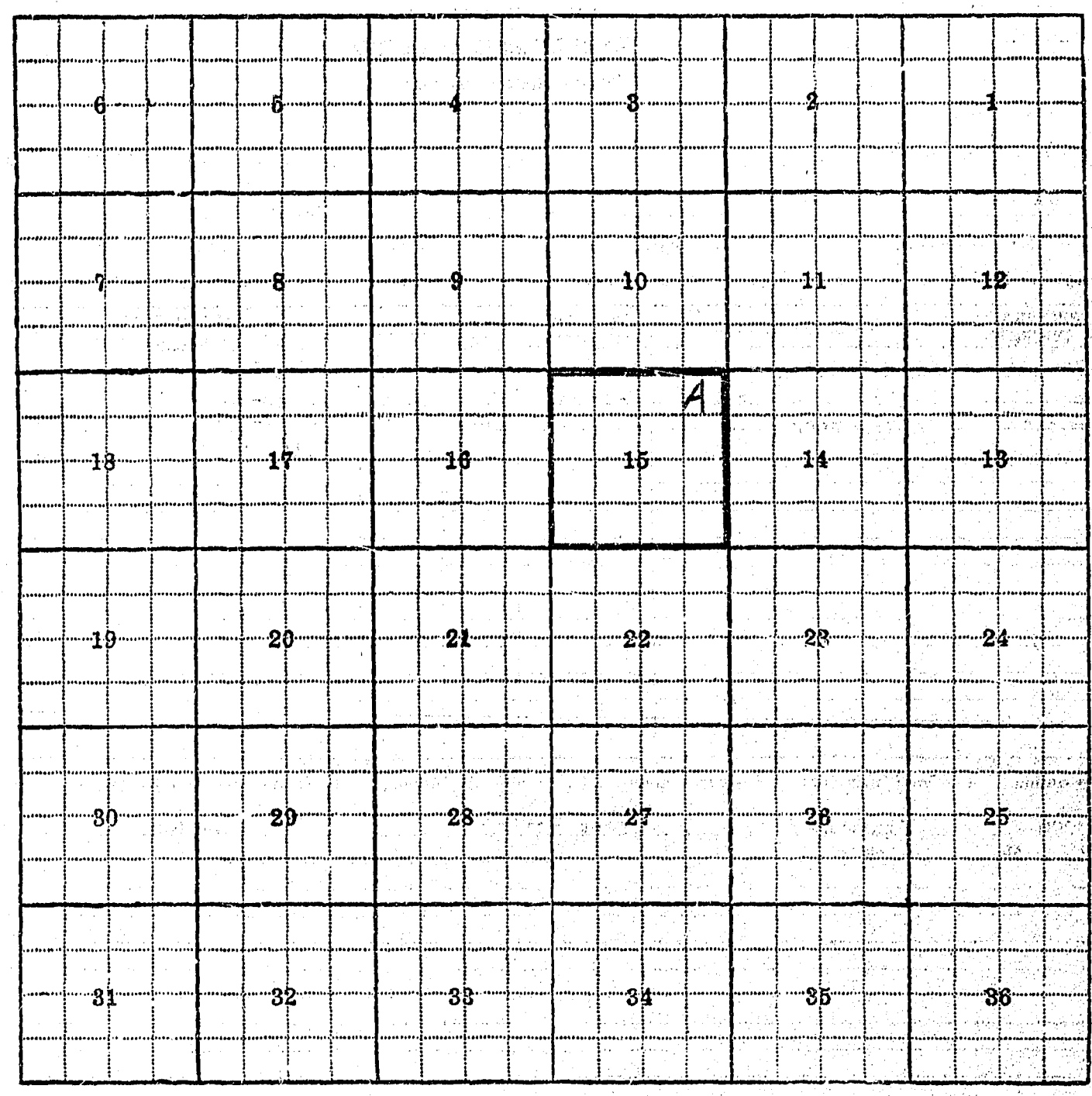
6
5
4
3
2
1
7
8
9
10
11
12
A
18
17
16
15
14
13
19
20
21
22
23
24
30
29
28
27
26
25
31
32
33
34
35
36

15-A

F-1-A

County Granite

STATE OF MONTANA
STATE ENGINEERS OFFICE
Water Resources Survey

T. 5N. R. 15W. Plat No. 33

Farm Checked: Date 5-21-58

Photo No. 3-162

By Donald Barrick

Legal Land Owner Wm. Wraith Jr. Address Philipsburg, Montana

Operator Address

Water is deliverd by:— 1. Private System; 2. Ditch Company; 3. State Project; 4. Federal Project; 5. Irrigation District

If under Ditch Company, Irrigation District, or Government Project, state the number of shares or inches, acre feet, as the case may be in said system

App. No. Decree No.	NAME OF APPROPRIATOR TO WHOM DECREED	NAME OF STREAM	Date App. Date Priority	Miner's Inches	In Use	NAME OF DITCH (Water Delivered By)	No.	R/F	P/G/S	Present Irr. Acres	Irrigable Acres
	NO IRRIGATION										
A-983A	Jessie M. Kennedy	Middle Fk. Rock Cr.	11-1-52	100	No						
A-981	G. Z. Adams	Middle Fk. Rock Cr.	5-16-10	400	No						

NOTE: R—Denotes Regular Irrigation. F—Flood Irrigation. P—Water diverted by means of pumping. G—Water diverted by gravity. S—Stored Water.

Condition of System Topography River Basin Columbia River

Adequate Supply: Yes No Explain

Remarks

Also in: Plat No. Twp. Rge.	Plat No. Twp. Rge.	Plat No. Twp. Rge.
Plat No. Twp. Rge.	Plat No. Twp. Rge.	Plat No. Twp. Rge.

Information From:
Field Survey

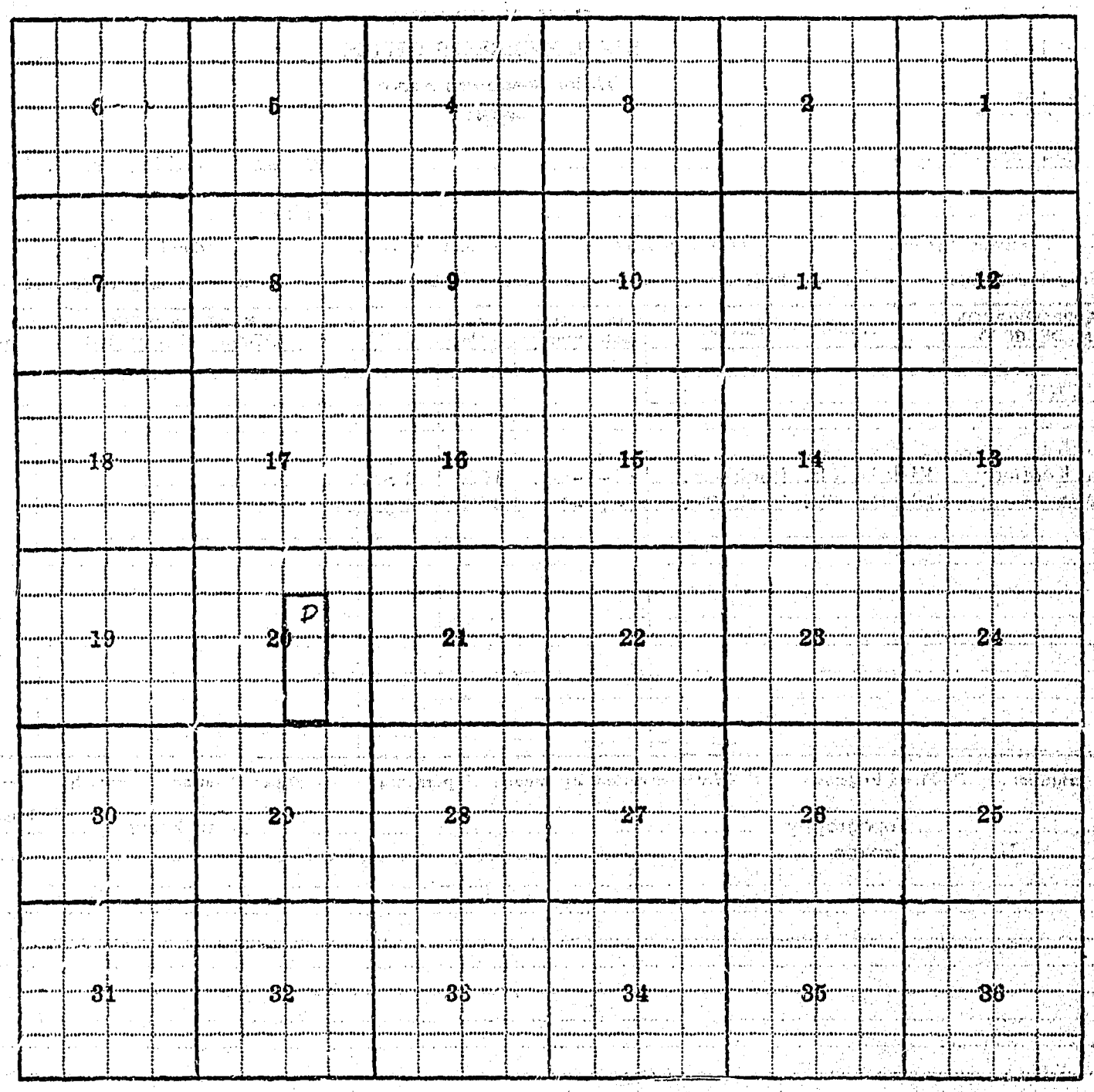
6
5
4
3
2
1
7
8
9
10
11
12
18
17
16
15
14
13
19
20
D
21
22
23
24
30
29
28
27
26
25
31
32
33
34
35
36

20-D

34 3447
T5N-R14W

F-1-A

County Granite

STATE OF MONTANA
STATE ENGINEERS OFFICE
Water Resources Survey

T 5N R 14W Plat No. 34

Farm Checked: Date 5-6-58

Photo No. 3-158; 5-58

By Donald Barrick

Legal Land Owner Ralph H. Buchanan Address Philipsburg, Montana

Operator Address

Water is delivered by:— X 1. Private System; 2. Ditch Company; X 3. State Project; 4. Federal Project; 5. Irrigation District

If under Ditch Company, Irrigation District, or Government Project, state the number of shares or inches, acre feet, as the case may be in said system

App. No. Decree No.	NAME OF APPROPRIATOR TO WHOM DECREED	NAME OF STREAM	Date App. Date Priority	Miner's Inches	In Use	NAME OF DITCH (Water Delivered By)	No.	R/F	P/G/S	Present Irr. Acres	Irrigable Acres
D-9	Rock Creek Ditch &										
	Flume Co.										
	John Hickey										
	Geo. Munesil										
	Geo. M. Mungas										
	Mitchell Mungas	E. Fk. Rock Creek	7-18-10	1000	115	Flint Creek Canal	2	R	Res	50	0
D-97	J. E. Carey	Trout Creek	1881-1882	50	20	Carey Ditches	1	R		155	0
D-98	John W. Hall	Trout Creek	1881-1882	30	All	Hall Ditch	1	R		0	13

NOTE: R—Denotes Regular Irrigation. F—Flood Irrigation. P—Water diverted by means of pumping. G—Water diverted by gravity. S—Stored Water.

Condition of System Good Topography Slopes River Basin Columbia River

Adequate Supply: Yes X No Explain

Remarks Has 500 A.F. in Flint Creek Water Users Association. (Free Water)

Also in: Plat No. 33 Twp. 5N Rge. 15W	Plat No. Twp. Rge.	Plat No. Twp. Rge.
Plat No. Twp. Rge.	Plat No. Twp. Rge.	Plat No. Twp. Rge.

Information From:
Mr. Ralph Buchanan

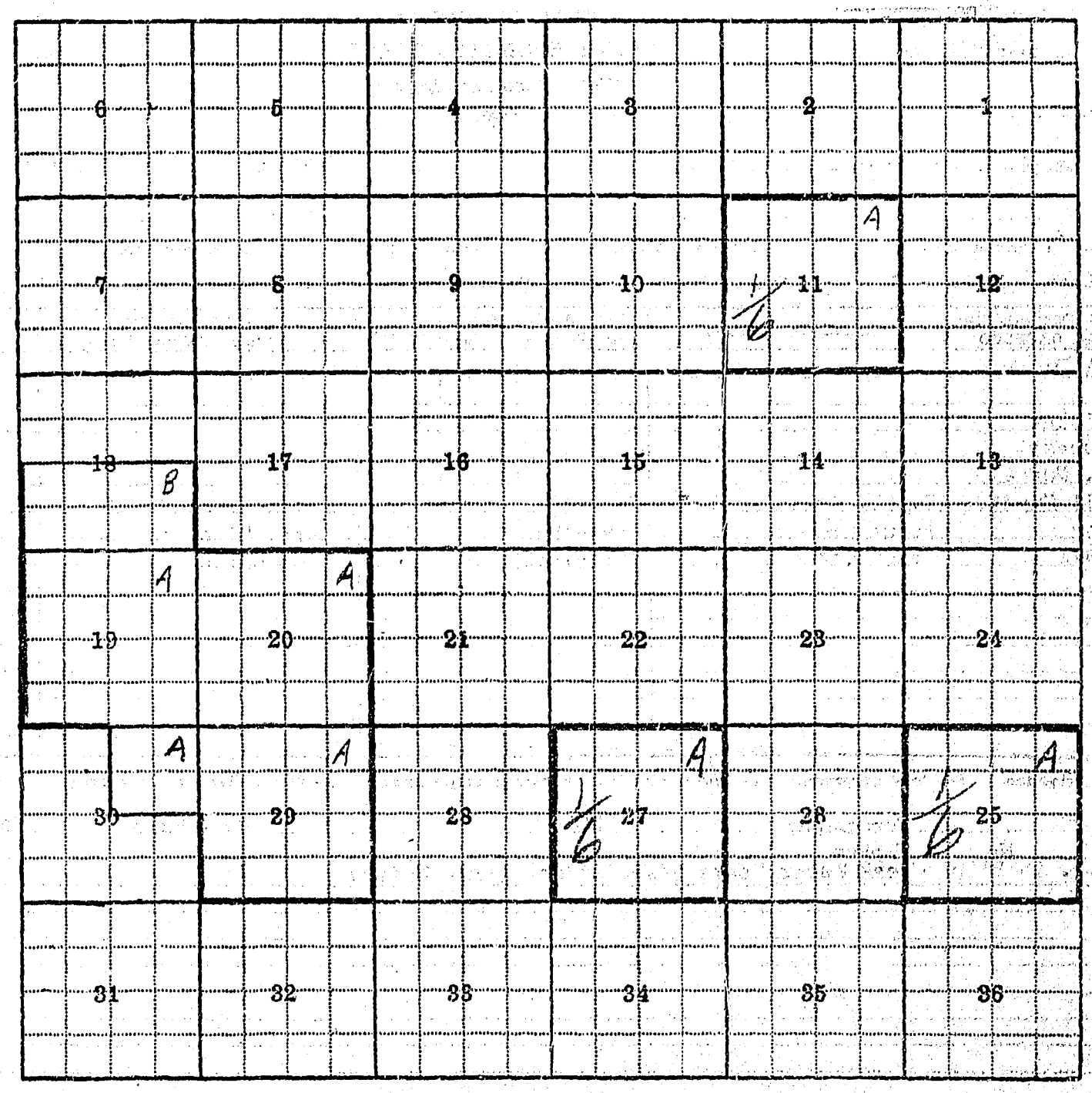

11-A, 18-B, 19-A, 20-A, 25-A, 27-A, 29-A, 30-A

Secs. 11, 25, & 27 - Geo. Mungus 1/3, P. S. Carey 1/3, Howard H. Lord 1/6, & Ralph H. Buchanan 1/6

F-1-A

County Granite

STATE OF MONTANA
STATE ENGINEERS OFFICE
Water Resources Survey

T. 5N R. 14W Plat No 34

Farm Checked: Date 5-21-58

Photo No. 5-57; 5-93

By Donald Barrick

Legal Land Owner P. S. Carey Address Stevensville Rest Home

Operator Woodrow Carey Address Philipsburg, Montana

Water is deliverd by:—x 1. Private System; 2. Ditch Company; 3. State Project; 4. Federal Project; 5. Irrigation District

If under Ditch Company, Irrigation District, or Government Project, state the number of shares or inches, acre feet, as the case may be in said system

App. No. Decree No.	NAME OF APPROPRIATOR TO WHOM DECREED	NAME OF STREAM	Date App. Date Priority	Miner's Inches	In Use	NAME OF DITCH (Water Delivered By)	No.	R/F	P/G/S	Present Irr. Acres	Irrigable Acres
Use Right		Little Trout Creek				Carey Ditch	1	R		55	0
*D-125	P. S. Carey	A Spring & tribs to Wyman or Pool Creek	7-1-06	25	Yes	T-3 Pick up Ditch	1	R		11	0
See Assn.		E. Fk. Rock Creek				Flint Creek Canal	3	R	R	95	0
A-1408	P. S. Carey	Lunn Spring	11-13-07	5	Stock						

NOTE: R—Denotes Regular Irrigation. F—Flood Irrigation. P—Water diverted by means of pumping. G—Water diverted by gravity. S—Stored Water.

Condition of System Good Topography River Basin Columbia River

Adequate Supply: Yes x No Explain

Remarks Has 250 A.F. in Flint Creek Water Users Association.
* Used in conjunction with water from the Flint Creek Water Users Association.

Also in: Plat No. Twp. Rge.	Plat No. Twp. Rge.	Plat No. Twp. Rge.
Plat No. Twp. Rge.	Plat No. Twp. Rge.	Plat No. Twp. Rge.

Information From:
Mr. W. M. Carey

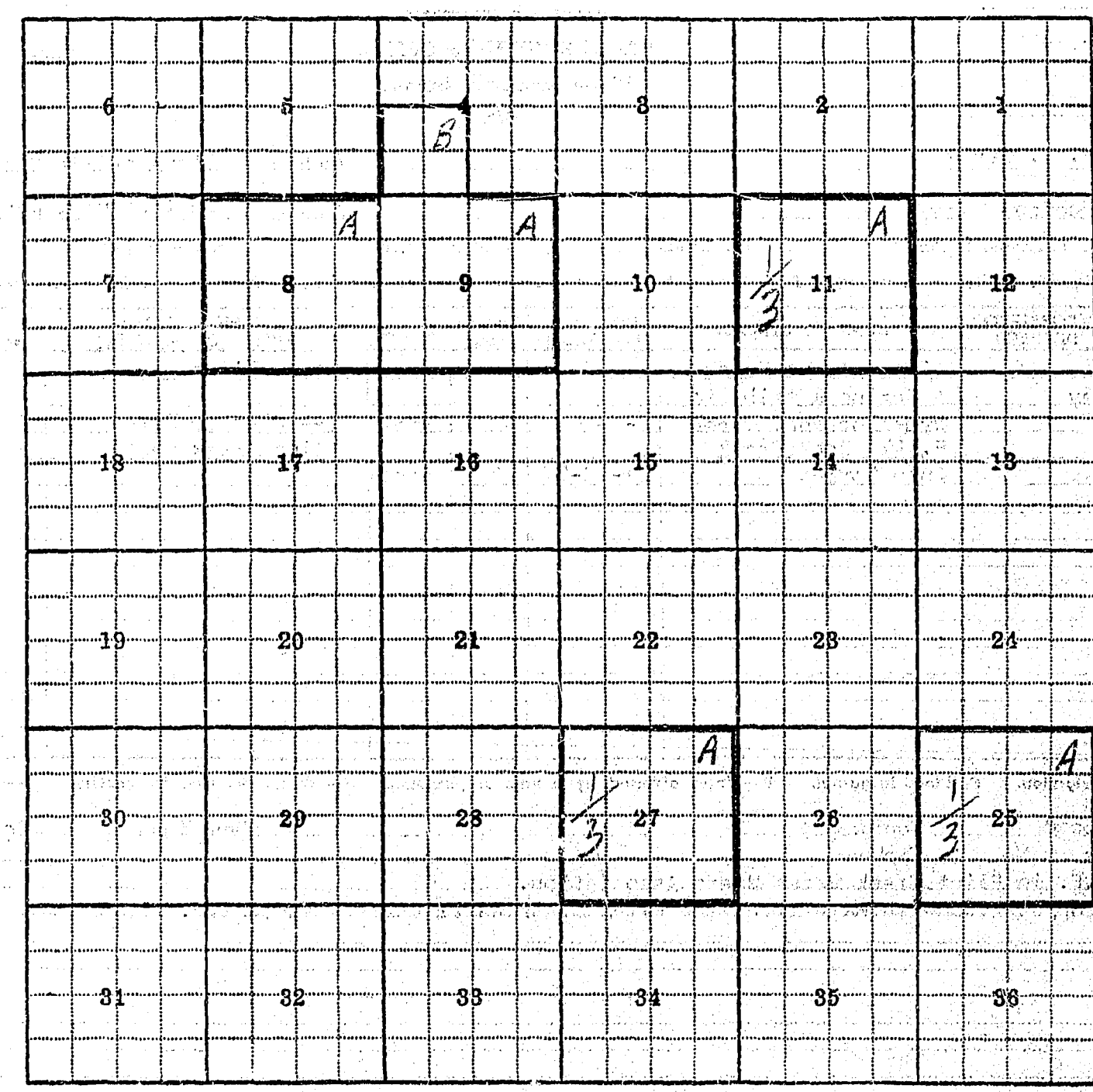

4-B, 8-A, 9-A, 11-A, 25-A, 27-A

Sections 11, 25 & 27 - Geo. Mungus 1/3, P. S. Carey 1/3, Howard H. Lord 1/6, Ralph H. Buchanan 1/6

F-1-A

County Granite

STATE OF MONTANA
STATE ENGINEERS OFFICE
Water Resources Survey

T. 5N R. 14W Plat No. 34

Farm Checked: Date 5-20-58

Photo No. 2-135

By Donald Barrick

Legal Land Owner Ben Gwynn Address

Operator Same Address

Water is delivered by:— X 1. Private System; 2. Ditch Company; 3. State Project; 4. Federal Project; 5. Irrigation District

If under Ditch Company, Irrigation District, or Government Project, state the number of shares or inches, acre feet, as the case may be in said system

App. No. Decree No.	NAME OF APPROPRIATOR TO WHOM DECREED	NAME OF STREAM	Date App. Date Priority	Miner's Inches	In Use	NAME OF DITCH (Water Delivered By)	No.	R/F	P/G/S	Present Irr. Acres	Irrigable Acres
D-10	Clifford C. Edwards &										
	Federal Land Bank of										
	Spokane	E. Fk. Rock Creek	7-1-95	185	Yes						
			8-27-16	115	Yes	Edwards Ditch	1	R		6	0

NOTE: R—Denotes Regular Irrigation. F—Flood Irrigation. P—Water diverted by means of pumping. G—Water diverted by gravity. S—Stored Water.

Condition of System Good Topography Creek Bottom River Basin Columbia River

Adequate Supply: Yes X No Explain

Remarks

Also in: Plat No. Twp. Rge.	Plat No. Twp. Rge.	Plat No. Twp. Rge.
Plat No. Twp. Rge.	Plat No. Twp. Rge.	Plat No. Twp. Rge.

Information From:
Mr. Ben Gwynn

6	5	4	3	2	1
7	8	9	10	11	12
18	17	16	15	14	13
19	20	21	22	23	24
30	29	28	27	26	25
31	32	33	34	35	36

31-B

F-1-A

County Granite

Farm Checked: Date 5-6-58

By Donald Barrick

STATE OF MONTANA
STATE ENGINEERS OFFICE
Water Resources Survey

T. 5N R. 14W Plat No. 34

Photo No. 5-58

Legal Land Owner Howard H. Lord Address Philipsburg, Montana

Operator Same Address

Water is deliverd by:—x 1. Private System; 2. Ditch Company; x 3. State Project; 4. Federal Project; 5. Irrigation District

If under Ditch Company, Irrigation District, or Government Project, state the number of shares or inches, acre feet, as the case may be in said system

App. No. Decree No.	NAME OF APPROPRIATOR TO WHOM DECREED	NAME OF STREAM	Date App. Date Priority	Miner's Inches	In Use	NAME OF DITCH (Water Delivered By)	No.	R/F	P/G/S	Present Irr. Acres	Irrigable Acres
See Assn.		E. Fk. Rock Creek				Flint Creek Canal &					
						Hickey Ditch	3	R	Res	40	37
D-9	Rock Creek Ditch &										
	Flume Company	E. Fk. Rock Creek									
	John Hickey										
	Geo. M. Munesi										
	Geo. M. Mungas										
	Mitchell Mungas	E. Fk. Rock Creek	7-18-10	1000	135	Flint Cr. Canal &					
						Hickey Ditch	3	R	Res	185	0
Use Right		Unnamed Spring				Hickey Ditch	1	R		34	0

NOTE: R—Denotes Regular Irrigation. F—Flood Irrigation. P—Water diverted by means of pumping. G—Water diverted by gravity. S—Stored Water.

Condition of System Good Topography River Basin Columbia River

Adequate Supply: Yes X No Explain

Remarks Has 500 A.F. in Flint Creek Water Users Association.

Also in: Plat No. Twp. Rge.	Plat No. Twp. Rge.	Plat No. Twp. Rge.
Plat No. Twp. Rge.	Plat No. Twp. Rge.	Plat No. Twp. Rge.

Information From:
Field Survey

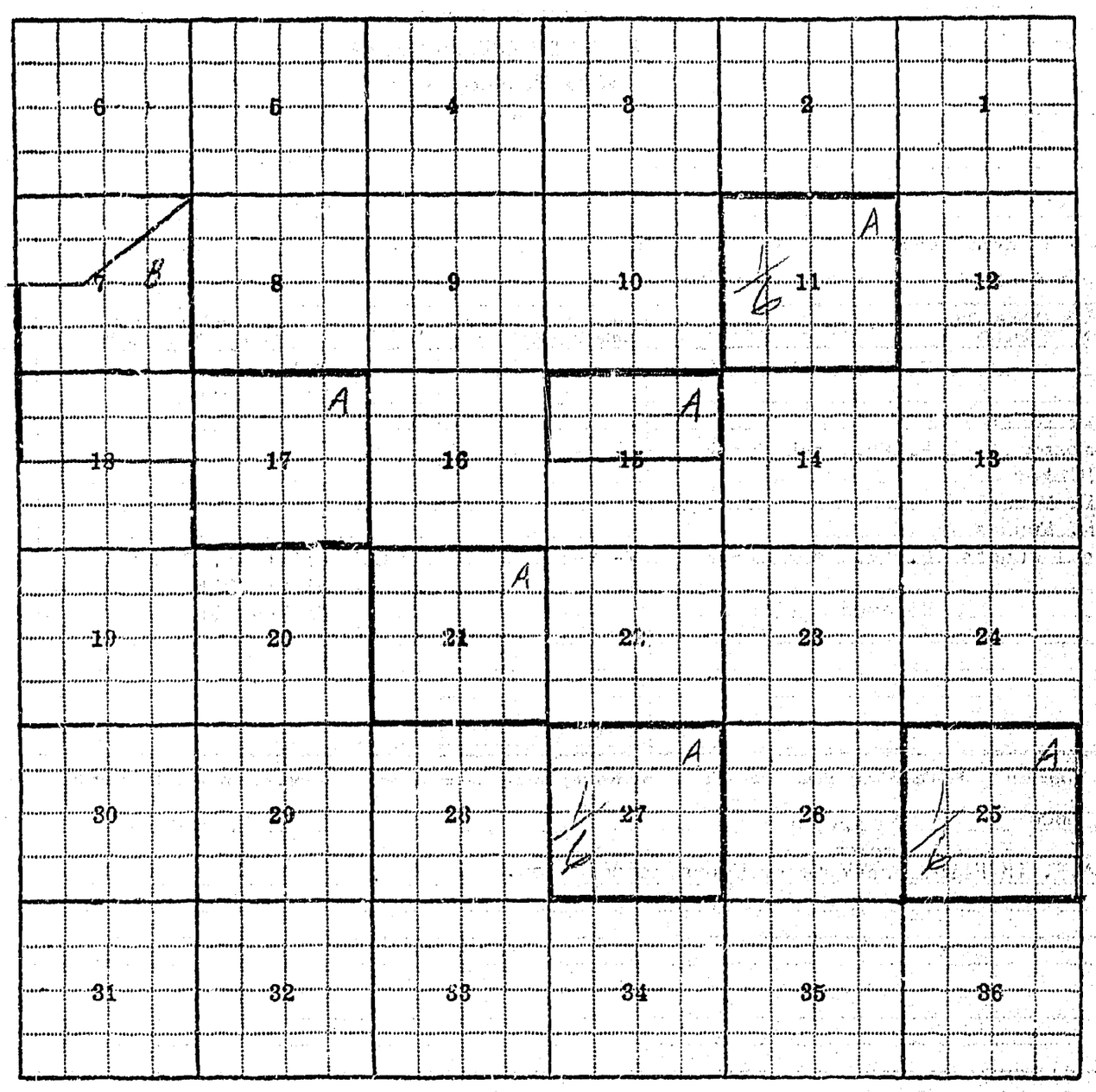

7-B, 11-A, 15-A, 17-A, 18-A, 21-A, 25-A, 27-A
Sections 11, 25 & 27 - Geo. Mungus 1/3, P. S. Carey 1/3, Howard H. Lord 1/6, and Ralph H. Buchanan 1/6.

F-1-A
County .
Farm Ch
By Dona
Legal La
Operat
Water is
If under I

| App. No
Decree N |
|---|
| |
| |
| A-1457 |
| A-820 |

NOTE: R
Conditi
Adequc
Remark

Als

F-1-A

County Granite

Farm Checked Date 5-7-58

By Donald Barrick

STATE OF MONTANA
STATE ENGINEERS OFFICE
Water Resources Survey

T. 5N R. 14W Plat No. 34

Photo No. 5-92

Legal Land Owner W. H. McClain Address

Operator Address

Water is deliverd by:— 1. Private System; 2. Ditch Company; 3. State Project; 4. Federal Project; 5. Irrigation District

If under Ditch Company, Irrigation District, or Government Project, state the number of shares or inches, acre feet, as the case may be in said system

App. No. Decree No.	NAME OF APPROPRIATOR TO WHOM DECREED	NAME OF STREAM	Date App. Date Priority	Miner's Inches	In Use	NAME OF DITCH (Water Delivered By)	No.	R/F	P/G/S	Present Irr. Acres	Irrigable Acres
	NO IRRIGATION										
A-1457	Dan A. Gray	Willow Spring	6-26-20	40	No						
A-820	Vesper Judy	Big Moose Creek	6-29-15	280	No						

NOTE: R—Denotes Regular Irrigation. F—Flood Irrigation. P—Water diverted by means of pumping. G—Water diverted by gravity. S—Stored Water.

Condition of System Topography River Basin Columbia River

Adequate Supply: Yes No Explain

Remarks

Also in: Plat No. 29 Twp. 6N Rge. 14W	Plat No. Twp. Rge.	Plat No. Twp. Rge.
Plat No. Twp. Rge.	Plat No. Twp. Rge.	Plat No. Twp. Rge.

Information From: Field Survey

A 6	5	4	3	2	1
7	8	9	10	11	12
18	17	16	15	14	13
19	20	21	22	23	24
30	29	28	27	26	25
31	32	33	34	35	36

6-A

F-1-A
County Granite

STATE OF MONTANA
STATE ENGINEERS OFFICE
Water Resources Survey

T 5N R 14W Plat No. 34

Farm Checked: Date 5-2--58

Photo No. 5-58; 5-93

By Donald Barrick

Legal Land Owner Geo. & Mitchell Mungas Address

Operator Address

Water is deliverd by:— 1. Private System; 2. Ditch Company; x3. State Project; 4. Federal Project; 5. Irrigation District

If under Ditch Company, Irrigation District, or Government Project, state the number of shares or inches, acre feet, as the case may be in said system

App. No. Decree No.	NAME OF APPROPRIATOR TO WHOM DECREED	NAME OF STREAM	Date App. Date Priority	Miner's Inches	In Use	NAME OF DITCH (Water Delivered By)	No.	R/F	P/G/S	Present Irr. Acres	Irrigable Acres
D-9	Rock Creek Ditch & Flume Company										
	John Hickey										
	Geo. M. Munesi										
	Geo. M. Mungas										
	Mitchell Mungas	E. Fk. Rock Creek	7-18-10	1000	666	Flint Creek Canal (Mungas Lat & T-3 Lat)	3	R	Res.	7	143

NOTE: R—Denotes Regular Irrigation. F—Flood Irrigation. P—Water diverted by means of pumping. G—Water diverted by gravity. S—Stored Water.

Condition of System Topography River Basin Columbia River

Adequate Supply: Yes No Explain

Remarks 250 A.F. in Flint Creek Water Users Association. (Not in use at Present)

Also in:								
Plat No. 33	Twp 5N	Rge 15W	Plat No.	Twp.	Rge.	Plat No.	Twp.	Rge.
Plat No.	Twp.	Rge.	Plat No.	Twp.	Rge.	Plat No.	Twp.	Rge.

Information From:
Mr. Geo. Mungas

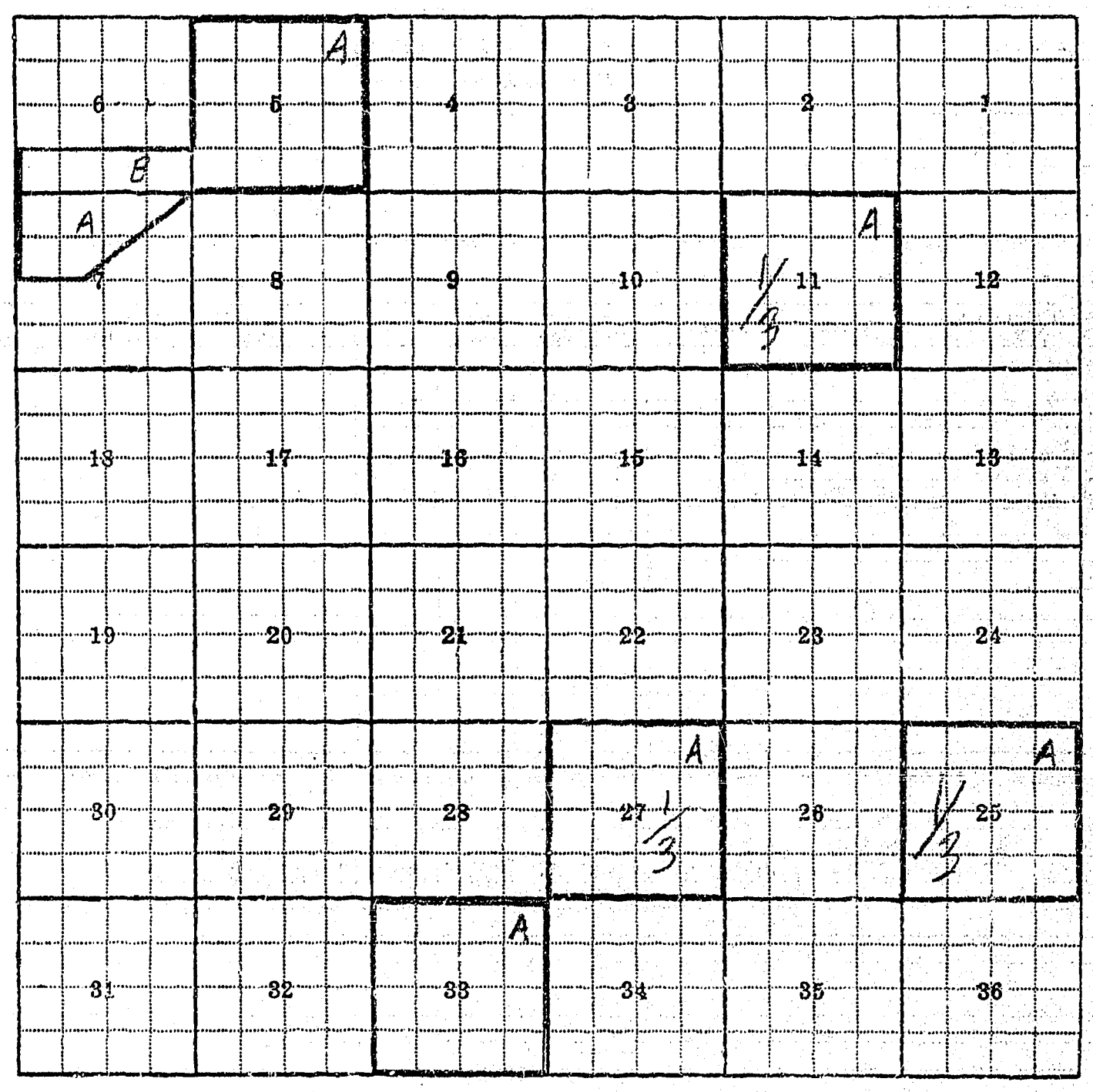

5-A, 6-B, 7-A, 11-A, 25-A, 27-A, 33-A

Secs. 11, 25, & 27 - Geo. Munqus 1/3, P. S. Carey 1/3, Howard H. Lord 1/6, & Ralph H. Buchanan 1/6

A
unty Granite

STATE OF MONTANA
STATE ENGINEERS OFFICE
Water Resources Survey

T. 5N R. 14W Plat

m Checked Date 5-7-58

Photo No. 5-93

Donald Barrick

gal Land Owner John Munis Address Philipsburg, Montana

Operator Same Address

ater is deliverd by:— x 1. Private System; 2. Ditch Company; x 3. State Project; 4. Federal Project; 5. Irrigation District

under Ditch Company, Irrigation District, or Government Project, state the number of shares or inches, acre feet, as the case may be in said system

App. No. Cree No.	NAME OF APPROPRIATOR TO WHOM DECREED	NAME OF STREAM	Date App. Date Priority	Miner's Inches	In Use	NAME OF DITCH (Water Delivered By)	No.	R/F	P/G/S	Pres Irr. A
ee Assn		E. Fk. Rock Creek				Flint Creek Canal	3	R	Res	26
A-1194	Louis Miller	Little Trout Creek	8-11-13	50	Yes	Miller Ditch	1	F		10
-124	Louis J. & Margaret									
	and David Miller	Spring & tribs. to								
		Wyman or Pool Creek	5-1-11	120	No					

OTE: R—Denotes Regular Irrigation. F—Flood Irrigation. P—Water diverted by means of pumping. G—Water diverted by gravity. S—Stored Water.

ondition of System Good Topography Hillsides River Basin Columbia River

dequate Supply: Yes x No Explain

emarks Has 100 A.F. in Flint Creek Water Users Association

* A-1194 is used in conjunction with water from the Flint Creek Water Users Association.

Also in: Plat No. 29 Twp. 6N Rge. 14W | Plat No. Twp. Rge. | Plat No. Twp. Rge.
Plat No. Twp. Rge. | Plat No. Twp. Rge. | Plat No. Twp. Rge.

Information From:
Mr. John Munis

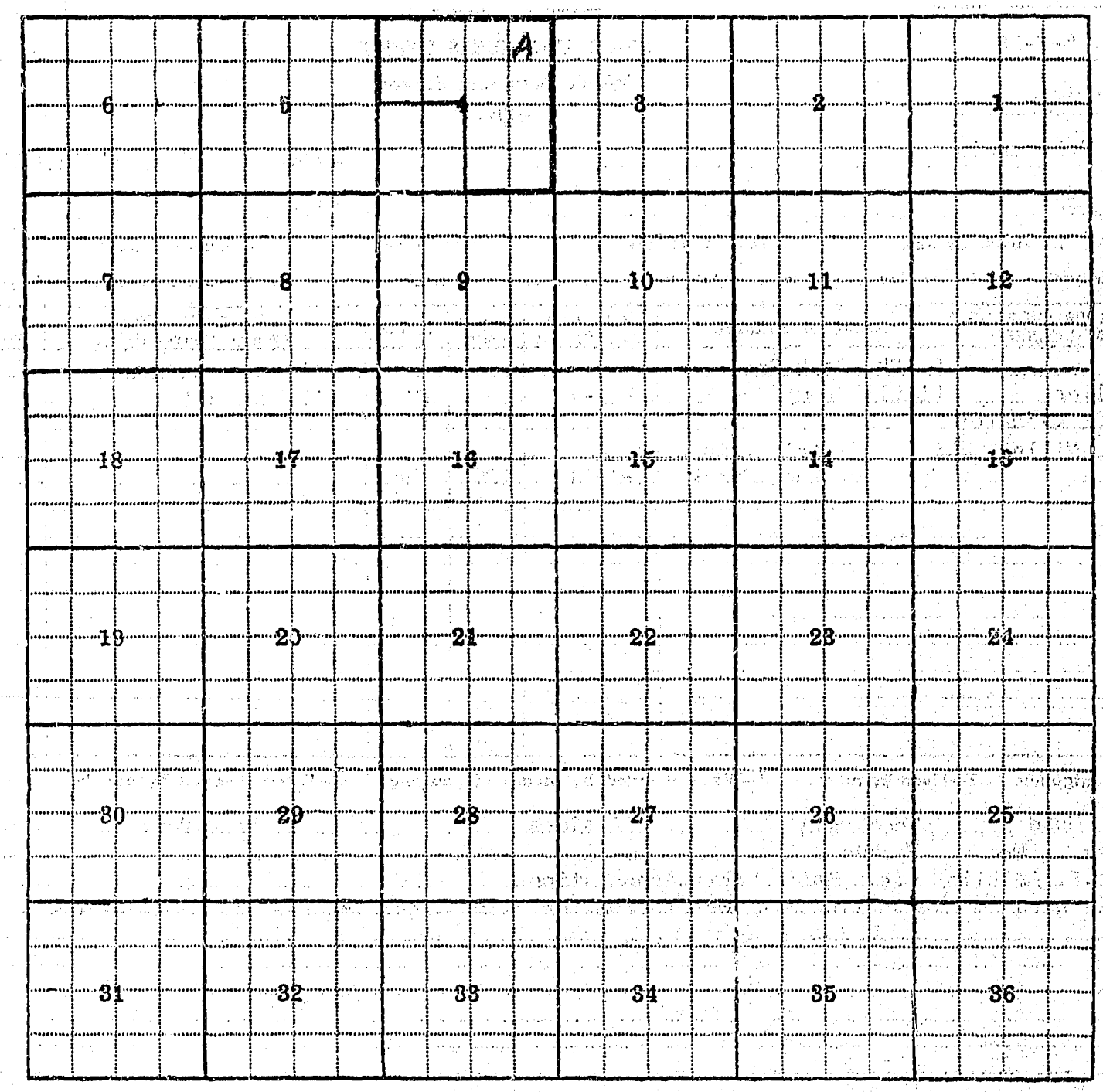
A
6
5
4
3
2
1
7
8
9
10
11
12
18
17
16
15
14
13
19
20
21
22
23
24
30
29
28
27
26
25
31
32
33
34
35
36

4--A

F-1-A

County Granite

Farm Checked: Date 5-7-58

By Donald Barrick

STATE OF MONTANA

STATE ENGINEERS OFFICE

Water Resources Survey

T 5N R 14W

Photo No. 3-155;

Legal Land Owner United States of America Address

Operator Address

Water is deliverd by:— 1. Private System; 2. Ditch Company; 3. State Project; 4. Federal Project; 5. Irrigation Dis

If under Ditch Company, Irrigation District, or Government Project, state the number of shares or inches, acre feet, as the case may be in said system

App. No., Decree No.	NAME OF APPROPRIATOR TO WHOM DECREED	NAME OF STREAM	Date App. Date Priority	Miner's Inches	In Use	NAME OF DITCH (Water Delivered By)	No.	R/F	P/G/S
	NO IRRIGATION								
A-72	Victor Galipean	Blodgett Gulch	8-18-13	300	No				
A-311	John L. Dean	Dry Creek	3-4-02	300	No				

NOTE: R—Denotes Regular Irrigation. F—Flood Irrigation. P—Water diverted by means of pumping. G—Water diverted by gravity. S—Stored Water.

Condition of System Topography River Basin Columbia River

Adequate Supply: Yes No Explain

Remarks

Also in: Plat No. 4 Twp. 12N Rge. 13W	Plat No. 7 Twp. 11N Rge. 15W	Plat No. 23 Twp. 8N Rge. 13W	Information From:
Plat No. 6 Twp. 11N Rge. 16W	Plat No. 19 Twp. 9N Rge. 12W	Plat No. 29 Twp. 6N Rge. 14W	Field Survey

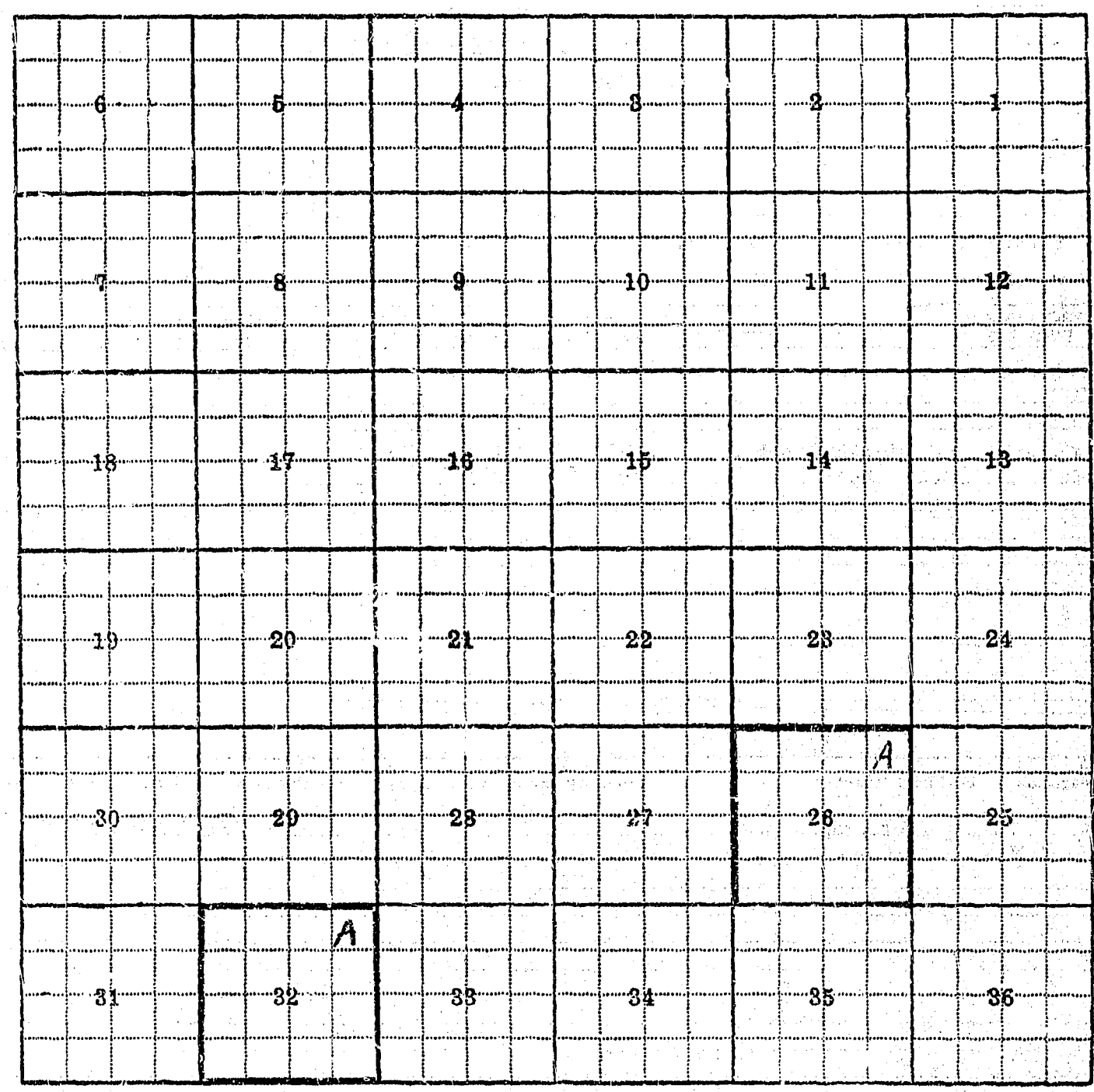
6
5
4
3
2
1
7
8
9
10
11
12
18
17
16
15
14
13
19
20
21
22
23
24
A
30
29
28
27
26
25
A
31
32
33
34
35
36

26-A, 32-A

F-1-A

County Granite

STATE OF MONTANA
STATE ENGINEERS OFFICE
Water Resources Survey

T 4N R 16W Plat No. 35

Farm Checked: Date 5-27-58

Photo No. 11-106

By Donald Barrick

Legal Land Owner S. G. Beattie Address Philipsburg, Montana

Operator Same Address

Water is delivered by: X 1. Private System; 2. Ditch Company; 3. State Project; 4. Federal Project; 5. Irrigation District

If under Ditch Company, Irrigation District, or Government Project state the number of shares or inches, acre feet, as the case may be in said system

App. No. Decree No.	NAME OF APPROPRIATOR TO WHOM DECREED	NAME OF STREAM	Date App. Date Priority	Miner's Inches	In Use	NAME OF DITCH (Water Delivered By)	No.	R/F	P/G/S	Present Irr. Acres	Irrigable Acres
3A-982	M. L. Bashor &										
	Jas. Whalen	M. Fk. Rock Creek	6-15-02	1000	Yes	Savage Ditches	1	R		3	0

NOTE: R—Denotes Regular Irrigation. F—Flood Irrigation. P—Water diverted by means of pumping. G—Water diverted by gravity. S—Stored Water.

Condition of System Good Topography Creek Bottom River Basin Columbia River

Adequate Supply: Yes X No. Explain

Remarks

Also in: Plat No. 38 Twp. 3N Rge. 16W	Plat No. Twp. Rge.	Plat No. Twp. Rge.	Plat No. Twp. Rge.
Plat No. Twp. Rge.	Plat No. Twp. Rge.	Plat No. Twp. Rge.	Plat No. Twp. Rge.

Information From:
Mr. Beattie

6	5	4	3	2	1
7	8	9	10	11	12
18	17	16	15	14	13
19	20	21	22	23	24
30	29	28	27	26	25
31	32	33	34	35	36
					A

36-A