F-1-A

County Hill

Farm Checked: Date 10-10-66

By Pete

STATE OF MONTANA
WATER CONSERVATION BOARD
Water Resources Survey

T 30NR 15E Plat No. 78

Photo No. 2AA-78/80/81/82/83

3AA-5/7/8/9/10 1

Legal Land Owner Chippewa-Cree Tribal Land Address Rocky Boy Agency

Operator Same Address

Water is delivered by:— 1. Private System; 2. Ditch Company; 3. State Project; 4. Federal Project; 5. Irrigation District

App. No. Decree No.	NAME OF APPROPRIATOR TO WHOM DECREED	NAME OF STREAM	Date App. Date Priority	Miner's Inches	In Use	NAME OF DITCH (Water Delivered By)	No.	R/F	Present Irr. Acres	Irrigable Acres
A-230	S. M. DeHaan	Gravelly Coulee	7-27-17	40	Stock					
A-235	S. M. DeHaan	2 Fk. Gravelly Coulee	4-14-25	80	Stock					

NOTE: R—Denotes Regular Irrigation. F—Flood Irrigation.

Adequate Supply: Yes ..... No ..... Explain .....

Remarks .....

River Basin .....

Also in: Plat No.	Twp.	Rge.	Plat No.	Twp.	Rge.	Plat No.	Twp.	Rge.
Plat No.	Twp.	Rge.	Plat No.	Twp.	Rge.	Plat No.	Twp.	Rge.

Information From:
Al Perkins/Samson

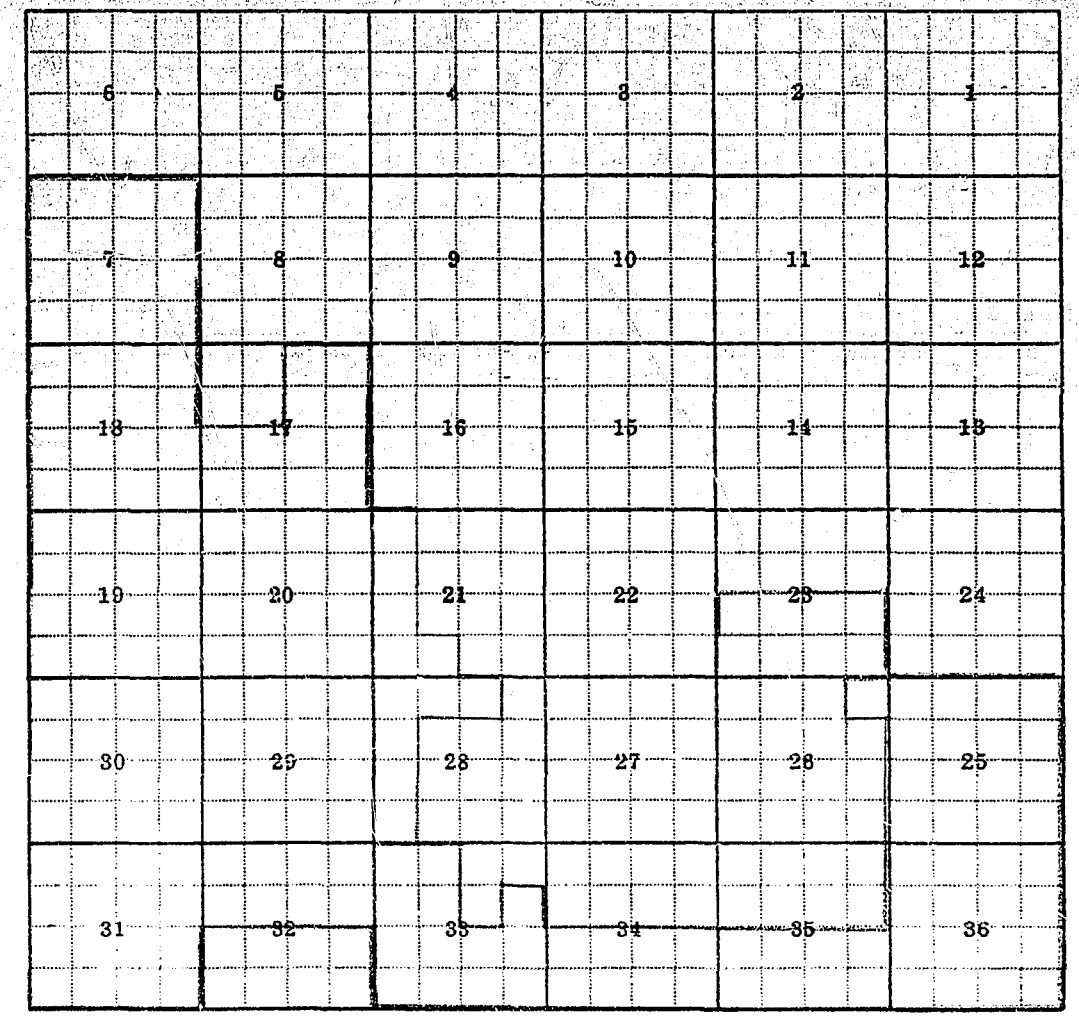

Land Ownership.....

.....

.....

F-1-A

County Hill

Farm Checked: Date 9-29-66

By Pete

STATE OF MONTANA
WATER CONSERVATION BOARD
Water Resources Survey

T 30N R 15E Plat No. 78

Photo No. 3AA-8

Legal Land Owner Hubert & Agatha Golie Address Laredo

Operator Hubert Golie & Stuart Herron Address

Water is delivered by:— 1. Private System; 2. Ditch Company; 3. State Project; 4. Federal Project; 5. Irrigation District

App. No. Decree No.	NAME OF APPROPRIATOR TO WHOM DECREED	NAME OF STREAM	Date App. Date Priority	Miner's Inches	In Use	NAME OF DITCH (Water Delivered By)	No.	R/F	Present Irr. Acres	Irrigable Acres
No Filing		Unnamed Coulee			Yes	Golie Dams	1	F	= 15	

NOTE: R—Denotes Regular Irrigation. F—Flood Irrigation.

Adequate Supply: Yes..... No..... Explain.....

Remarks.....

Stuart Herron is ~~borther~~ brother - in -law to Golie and farms with Golie on the land

River Basin.....

Also in: Plat No. Twp. Rge.	Plat No. Twp. Rge.	Plat No. Twp. Rge.
Plat No. Twp. Rge.	Plat No. Twp. Rge.	Plat No. Twp. Rge.

Information From:

Stuart Herron



Land Ownership.....

.....

.....

F-1-A

County Hill

Farm Checked: Date 9-29-66

By Pete

STATE OF MONTANA
WATER CONSERVATION BOARD
Water Resources Survey

T 30N R 15E Plat No. 78

Photo No. 3AA-101/103

Legal Land Owner Stuart & Florence Herron Address Laredo

Operator Same Address

Water is delivered by:— 1. Private System; 2. Ditch Company; 3. State Project; 4. Federal Project; 5. Irrigation District

App. No. Decree No.	NAME OF APPROPRIATOR TO WHOM DECREED	NAME OF STREAM	Date App. Date Priority	Miner's Inches	In Use	NAME OF DITCH (Water Delivered By)	No.	R/F	Present Irr. Acres	Irrigable Acres
A-253	Chas. P. Herron	Herron Coulee	11-18-16	400	Yes	Herron Dam & Ditches	1	F	28	
no filing		Spring Coulee			Yes	Herron Dams	1	F	12	

NOTE: R—Denotes Regular Irrigation. F—Flood Irrigation.

Adequate Supply: Yes..... No..... Explain .....

Remarks .....

River Basin .....

Also in: Plat No.	Twp.	Rge.	Plat No.	Twp.	Rge.	Plat No.	Twp.	Rge.
Plat No.	Twp.	Rge	Plat No.	Twp.	Rge.	Plat No.	Twp.	Rge.

Information From:

Stuart Herron

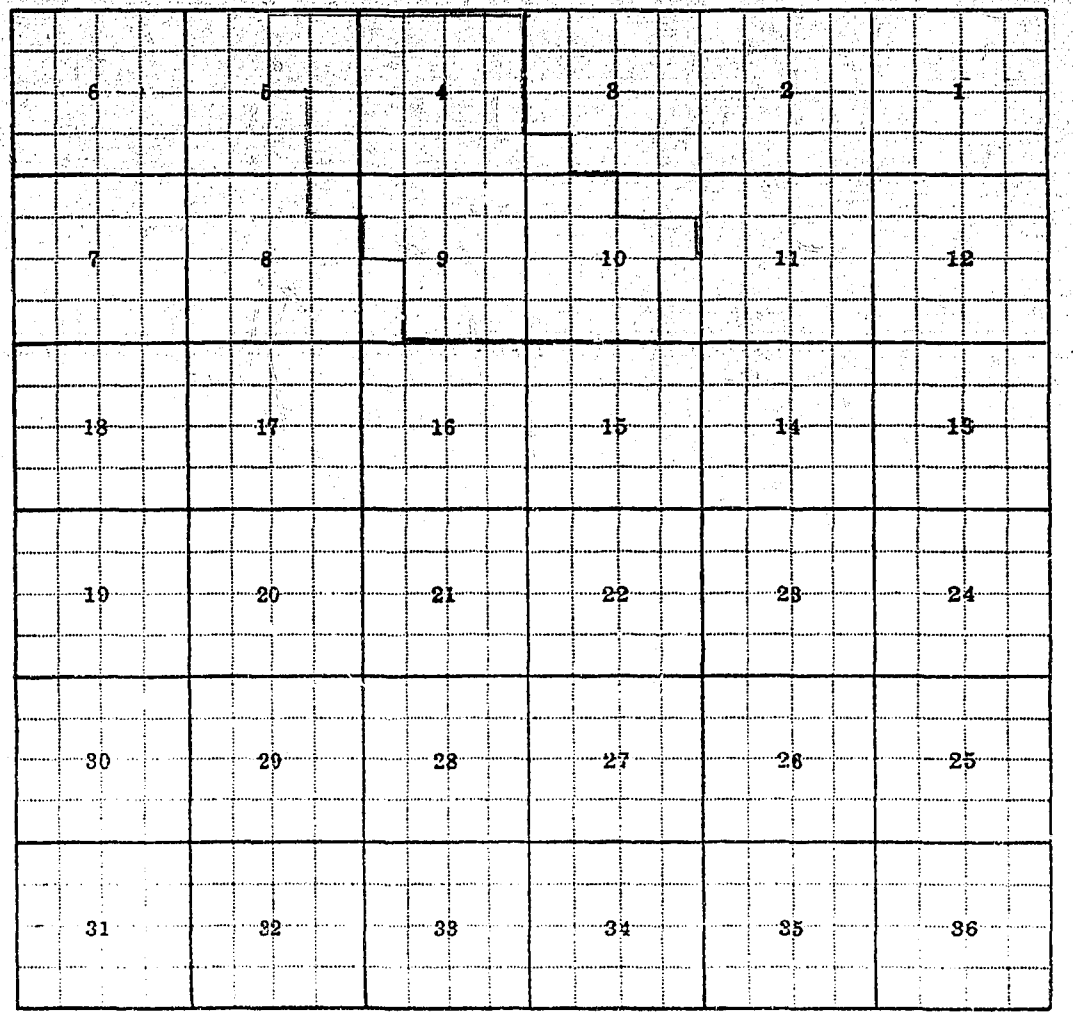

Land Ownership .....

.....

.....

F-1-A

County Hill

Farm Checked: Date 8- -66

By John

STATE OF MONTANA
WATER CONSERVATION BOARD
Water Resources Survey

T 30N R 16E Plat No. 79

Photo No. 2AA-86/101/
2AA-107

Legal Land Owner Reserve (Beaver Cr. Camp Co.) Address Havre

Operator Address

Water is delivered by:— 1. Private System; 2. Ditch Company; 3. State Project; 4. Federal Project; 5. Irrigation District

App. No. Decree No.	NAME OF APPROPRIATOR TO WHOM DECREED	NAME OF STREAM	Date App. Date Priority	Miner's Inches	In Use	NAME OF DITCH (Water Delivered By)	No.	R/F	Present Irr. Acres	Irrigable Acres
A-22	Mary A. Herron	Beaver Creek	5-6-15	160	Yes	*				
A-27	Mont. Fish & Game	Beaver Creek	6-30-59	605	Yes	*				

NOTE: R—Denotes Regular Irrigation. F—Flood Irrigation.

Adequate Supply: Yes ..... No ..... Explain .....

Remarks .....

*Recreation Purposes

River Basin .....

Also in: Plat No. ..... Twp. ..... Rge.	Plat No. ..... Twp. ..... Rge.	Plat No. ..... Twp. ..... Rge. .....
Plat No. ..... Twp. ..... Rge.	Plat No. ..... Twp. ..... Rge.	Plat No. ..... Twp. ..... Rge. .....

Information From:
Field Survey
Court House Records

6	5	4	3	2	1
7	8	9	10	11	12
18	17	16	15	14	13
19	20	21	22	23	24
30	29	28	27	26	25
31	32	33	34	35	36

Land Ownership.....

F-1-A

County Hill

STATE OF MONTANA
WATER CONSERVATION BOARD
Water Resources Survey

T. 30N R 16E Plat No. 79

Farm Checked: Date 9-4-66

Photo No. 2AA-85

By John

Legal Land Owner Ellis, Gertrude or J. W. Address Havre

Operator % C. E. & M. R. Anderson Address Havre

Water is delivered by:— 1. Private System; 2. Ditch Company; 3. State Project; 4. Federal Project; 5. Irrigation District

App. No. Decree No.	NAME OF APPROPRIATOR TO WHOM DECREED	NAME OF STREAM	Date App. Date Priority	Miner's Inches	In Use	NAME OF DITCH (Water Delivered By)	No.	R/F	Present Irr. Acres	Irrigable Acres
A-33	Frank B. Safford	Trib. of Beaver Creek	11-18-16	200	Stock					
A-335	W. W. Sanno	Revie Creek	7-13-17	120	Stock					

NOTE: R—Denotes Regular Irrigation. F—Flood Irrigation.

Adequate Supply: Yes..... No..... Explain.....

Remarks.....

River Basin.....

Also in: Plat No. Twp. Rge.	Plat No. Twp. Rge.	Plat No. Twp. Rge.
Plat No. Twp. Rge.	Plat No. Twp. Rge.	Plat No. Twp. Rge.

Information From:
Field Survey

6	5	4	3	2	1
7	8	9	10	11	12
18	17	16	15	14	13
19	20	21	22	23	24
30	29	28	27	26	25
31	32	33	34	35	36

Land Ownership.....

F-1-A

County Hill T. 30N R. 16E Plat No. 79

Farm Checked: Date 8- -66

MONTANA WATER RESOURCES BOARD
Water Resources Survey

Photo No. 2AA-99/101

By Hans & Dave

Legal Land Owner Gregoire, Giles W. & Lenora Address Havre, Shambo Route

Operator Address

Water delivered by:— 1. Private System; 2. Ditch Company; 3. State Project; 4. Federal Project; 5. Irrigation District

App. No. Decree No.	NAME OF APPROPRIATOR TO WHOM DECREED	NAME OF STREAM	Date App. Date Priority	Miner's Inches	In Use	NAME OF DITCH (Water Delivered By)	No.	R/F	Present Irr. Acres	Irrigable Acres
A-337	Alexander McLaugry	Upper Rocky Hook Cr.	4-17-01	400	Yes	Gregoire Dt.	1	R	73	9
A-338	Jacob H. Morris	Upper Rocky Hook Cr.	5-27-06	20	Yes		1	R		
				(c.i.)						
A-466	Annabel Duke	Springsdale Cr.	8-14-12	200	Yes		1	R		
A-467	Wm. H. Duke	Springsdale Cr.	8-14-12	200	Yes		1	R		
		(Dam & 3 Dts.)								
A-512	Lee A. Jones	Wilsons Coulee	4-20-11	80	Yes		1	R		

NOTE: R—Denotes Regular Irrigation. F—Flood Irrigation.

Adequate Supply: Yes..... No..... Explain.....

Remarks..... Decr. - Pag.

~~A-338 = 8 - 531~~

A-338 = 5 - 531 - C.Hotzau

A-339 = 3 - 508 - C.Hotzau

A-466 = 2 - 8

A-467 = 2 - 7

A-512 = B - 343

River Basin.....

Also in: Plat No. Twp. Rge.	Plat No. Twp. Rge.	Plat No. Twp. Rge.
Plat No. Twp. Rge.	Plat No. Twp. Rge.	Plat No. Twp. Rge.

Information From:

Giles Gregoire

6	5	4	3	2	1
7	8	9	10	11	12
18	17	16	15	14	13
19	20	21	22	23	24
30	29	28	27	26	25
31	32	33	34	35	36

Land Ownership _____

_____

_____

F-1-A

County Hill

STATE OF MONTANA
WATER CONSERVATION BOARD
Water Resources Survey

T 30N 16E Plat No. 79

Farm Checked: Date 9-5-66

Photo No. 26A-85/103

By John

Legal Land Owner Curtis, Reum Address Havre

Operator Address

Water is delivered by:— X Private System; 2. Ditch Company; 3. State Project; 4. Federal Project; 5. Irrigation District

App. No. Decree No.	NAME OF APPROPRIATOR TO WHOM DECREED	NAME OF STREAM	Date App. Date Priority	Miner's Inches	In Use	NAME OF DITCH (Water Delivered By)	No.	R/F	Present Irr. Acres	Irrigable Acres
A-546	F. O. Lines	A Certain Coulee	9-10-30	200	Yes	Curtis Ditch	1	R	12	8

NOTE: R—Denotes Regular Irrigation. F—Flood Irrigation.

Adequate Supply: Yes..... No..... Explain.....

Remarks.....

River Basin

Also in.	Plat No.	Twp.	Rge.	Plat No.	Twp.	Rge	Plat No.	Twp.	Rge
	Plat No.	Twp.	Rge.	Plat No.	Twp.	Rge	Plat No.	Twp.	Rge

Information From:
Field Survey

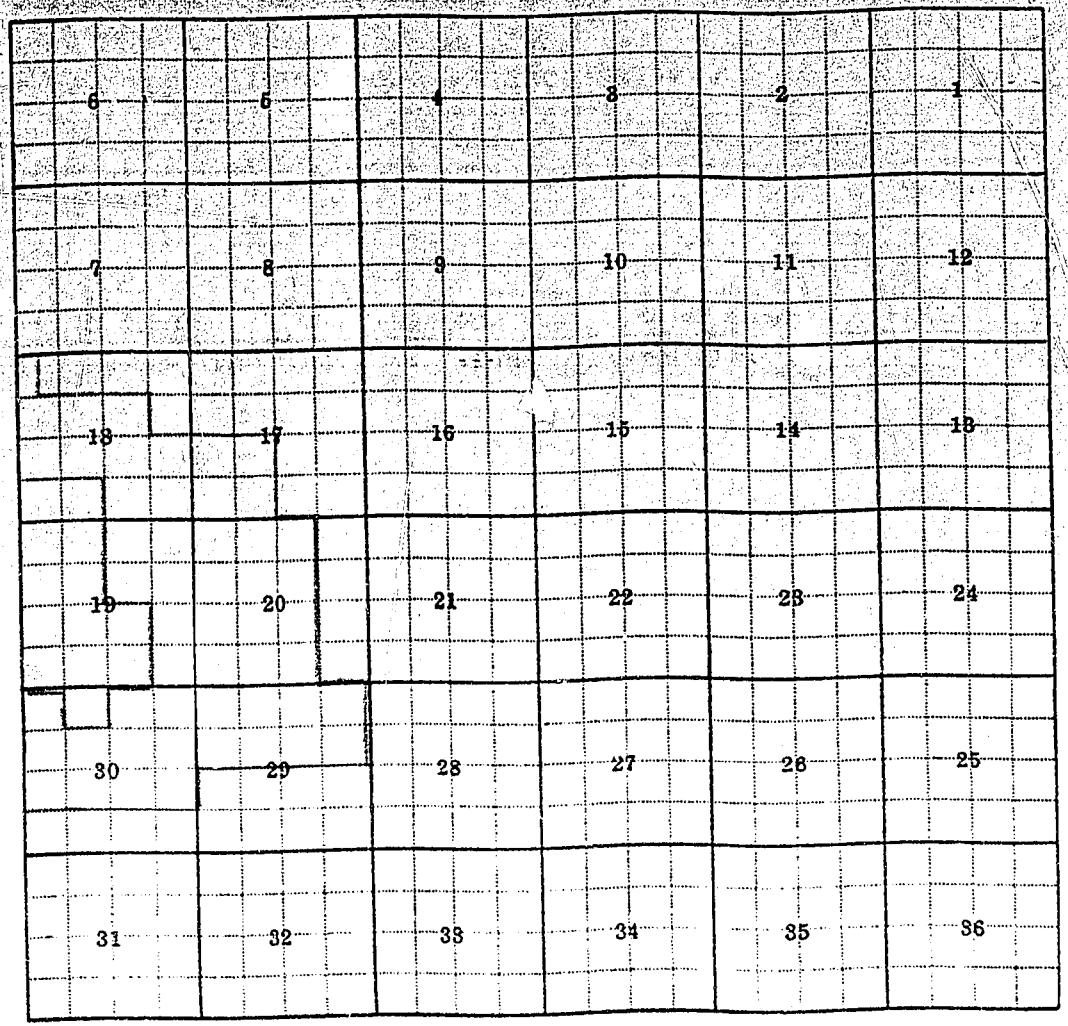

Land Ownership

F-1-A

County Hill

STATE OF MONTANA
WATER CONSERVATION BOARD
Water Resources Survey

T 30= R 16 Plat No. 79

Farm Checked: Date 8- -66

Photo No. 2AA-89

By John

Legal Land Owner Rubie, Richard D. & Chas. W. Address Havre

Operator Address

Water is delivered by:— 1. Private System; 2. Ditch Company; 3. State Project; 4. Federal Project; 5. Irrigation District

App. No. Decree No.	NAME OF APPROPRIATOR TO WHOM DECREED	NAME OF STREAM	Date App. Date Priority	Miner's Inches	In Use	NAME OF DITCH (Water Delivered By)	No.	R/F	Present Irr. Acres	Irrigable Acres
A-252	Char. M. Brooks	Henrys Basin	8-5-96	300	Stock					
A-544	James Lamey	A Certain Creek	8-4-96	300	Stock					
A-589	James Lamey	2 Springs	8-4-96	300	Stock					

NOTE: R—Denotes Regular Irrigation. F—Flood Irrigation.

Adequate Supply: Yes..... No..... Explain.....

Remarks.....

River Basin.....

Also in: Plat No..... Twp..... Rge.....	Plat No..... Twp..... Rge.....	Plat No..... Twp..... Rge.....
Plat No..... Twp..... Rge.....	Plat No..... Twp..... Rge.....	Plat No..... Twp..... Rge.....

Information From:

Field Survey

Courthouse

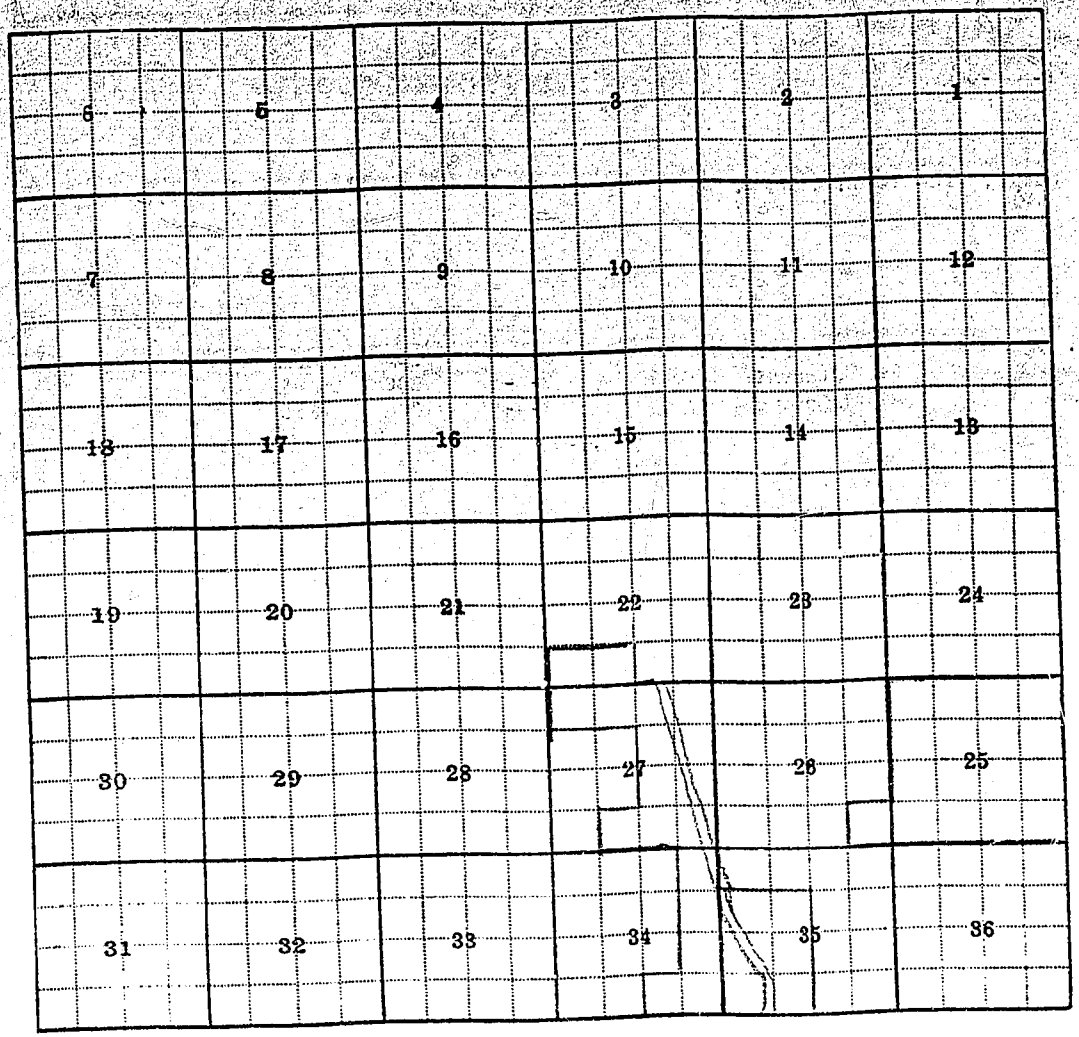

Land Ownership.....

F-1-A

County Hill

Farm Checked: Date 8- -66

By John

STATE OF MONTANA
WATER CONSERVATION BOARD
Water Resources Survey

T. 30 R. 16 Plat No. 79

Photo No. 2AA-99

Legal Land Owner Thackeray, Webster K. Address Havre

Operator Address

Water is delivered by:— 1. Private System; 2. Ditch Company; 3. State Project; 4. Federal Project; 5. Irrigation District

App. No. Decree No.	NAME OF APPROPRIATOR TO WHOM DECREED	NAME OF STREAM	Date App. Date Priority	Miner's Inches	In Use	NAME OF DITCH (Water Delivered By)	No.	R/F	Present Irr. Acres	Irrigable Acres
A-165	Edward Redwing	Bull Hook Creek	3-1-01	200	No					
A-452	Kate Herron	Spring Coulee	9-4-02	200	Stock					
A-327	Ada M. Rehberg	Porcupine Hollow	2-26-05	150	cu.i -Stock					
A-574	Ada M. Rehberg	Porcupine Hollow Springs	-2-26-05	150	Stock					
A-458	Wm. E. Ryan	Spring Coulee	7-28-96	150	Stock					

NOTE: R—Denotes Regular Irrigation. F—Flood Irrigation.

Adequate Supply: Yes..... No..... Explain.....

Remarks.....

River Basin.....

Also in: Plat No.	Twp.	Rge.	Plat No.	Twp.	Rge.	Plat No.	Twp.	Rge.
Plat No.	Twp.	Rge.	Plat No.	Twp.	Rge.	Plat No.	Twp.	Rge.

Information From:
Doug Laulor-Field Survey

6	5	4	3	2	1
7	8	9	10	11	12
18	17	16	15	14	13
19	20	21	22	23	24
30	29	28	27	26	25
31	32	33	34	35	36

Land Ownership

County: Hill

T. 30 R17 Plat No. 80

Farm Checked: Date 8-31-66

MONTANA WATER RESOURCES BOARD
Water Resources Survey

Photo No. 2AA-92

By John

Legal Land Owner Kinsella, Joseph Address Havre

Operator: Address

Water is delivered by:— 1. Private System; 2. Ditch Company; 3. State Project; 4. Federal Project; 5. Irrigation District

App. No. Decree No.	NAME OF APPROPRIATOR TO WHOM DECREED	NAME OF STREAM	Date App. Date Priority	Miner's Inches	In Use	NAME OF DITCH (Water Delivered By)	No.	R/F	Present Irr. Acres	Irrigable Acres
A-582	Edgar G. Fuller	Certain Springs	6-1-01	100	Stock					
A-583	Edgar G. Fuller	Certain Springs	3-30-02	All	Stock					

NOTE: R—Denotes Regular Irrigation. F—Flood Irrigation.

Adequate Supply: Yes..... No..... Explain

Remarks

River Basin

Also in: Plat No.	Twp.	Rge.	Plat No.	Twp.	Rge.	Plat No.	Twp.	Rge.
Plat No.	Twp.	Rge.	Plat No.	Twp.	Rge.	Plat No.	Twp.	Rge.

Information From:

? Kinsella

6	5	4	3	2	1
7	8	9	10	11	12
18	17	16	15	14	13
19	20	21	22	23	24
30	29	28	27	26	25
31	32	33	34	35	36

Land Ownership

F-1-A

County: Hill

T 30 R17 Plat No. 80

Farm Checked: Date 8-31-66

MONTANA WATER RESOURCES BOARD

Water Resources Survey

Photo No. 2AA-95 3AA-115

By John

SEND REPORT

Legal Land Owner Lawlor, John H. Address Havre

Operator Address

Water is delivered by:— X Private System; 2. Ditch Company; 3. State Project; 4. Federal Project; 5. Irrigation District

App. No. Decree No.	NAME OF APPROPRIATOR TO WHOM DECREED	NAME OF STREAM	Date App. Date Priority	Miner's Inches	In Use	NAME OF DITCH (Water Delivered By)	No.	R/F	Present Irr. Acres	Irrigable Acres
A-131	Fredrick H. Lawlor	Little Box Elder Creek	6-25-02	480	Yes	Lawlor Ditches	1	R	337	26
A-590	Fredrick H. Lawlor	Two Springs	7-14-02	240	Yes	Lawlor Ditch				
A-439	Ellen R. Lawlor	Sheep Corral Coulee	8-15-13	100	Yes	Lawler Ditch				
	Ed Lawlor	Little Box Elder Cr.								
Check	Federal Patent for 500'									
	Collier	Little Box Elder			Yes	Collier Ditch				

NOTE: R—Denotes Regular Irrigation. F—Flood Irrigation.

Adequate Supply: Yes ..... No ..... Explain .....

Remarks .....

..... River Basin .....

Also in: Plat No. ..... Twp. ..... Rge.	Plat No. ..... Twp. ..... Rge.	Plat No. ..... Twp. ..... Rge. .....
Plat No. ..... Twp. ..... Rge.	Plat No. ..... Twp. ..... Rge.	Plat No. ..... Twp. ..... Rge. .....

Information From:

Doug Lawlor

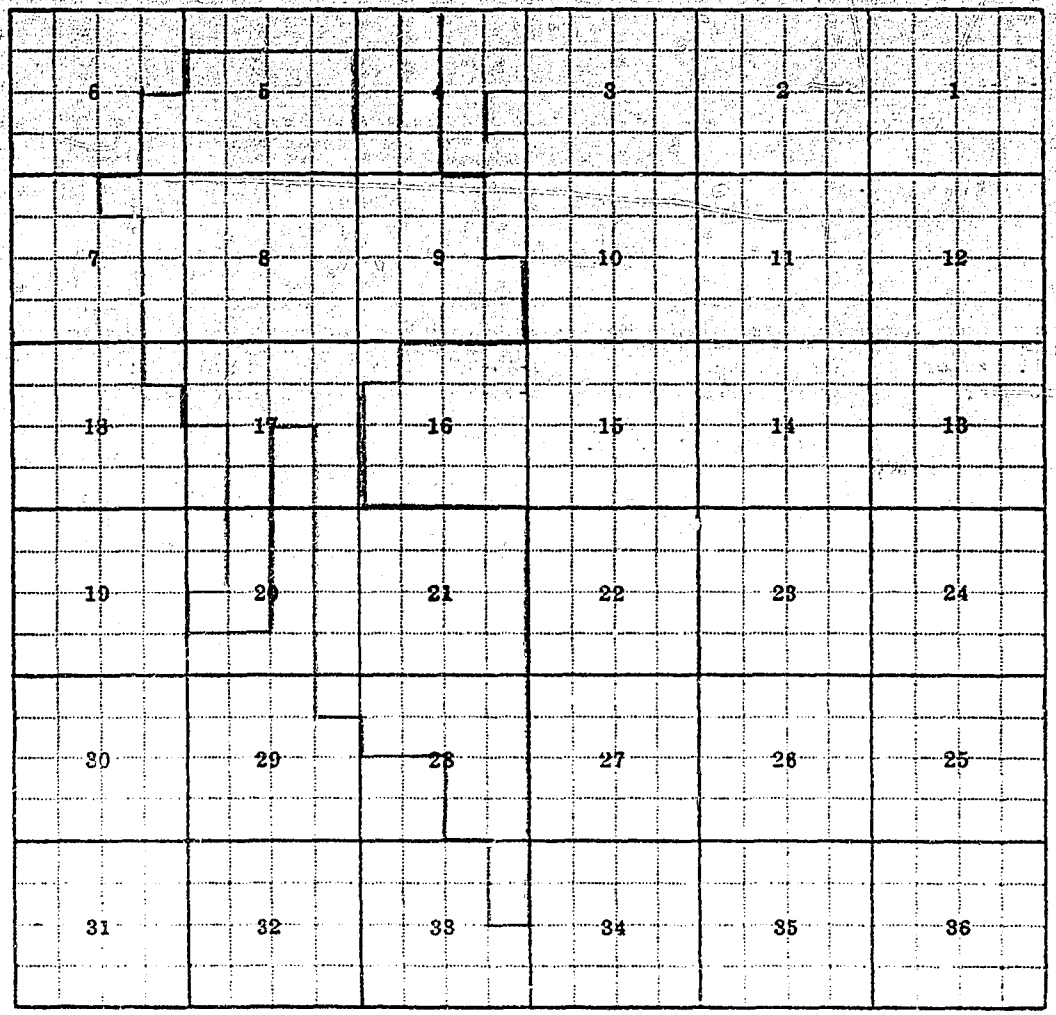

Land Ownership.....

.....

.....

F-1-A

County Hill T. 30 R. 17 Plat No. 80

Farm Checked: Date 8-31-66

MONTANA WATER RESOURCES BOARD

Water Resources Survey

Photo No. 2AA/91/97

By John

Legal Land Owner Majerus, Geo. H. Address Havre

Operator Address

Water is delivered by:— 1. Private System; 2. Ditch Company; 3. State Project; 4. Federal Project; 5. Irrigation District

App. No. Decree No.	NAME OF APPROPRIATOR TO WHOM DECREED	NAME OF STREAM	Date App. Date Priority	Miner's Inches	In Use	NAME OF DITCH (Water Delivered By)	No.	R/F	Present Irr. Acres	Irrigable Acres
A-~~217~~ 127	Katie Fastje	Little Box Elder Cr.	2-1-02	800	No					
A-128	Katie Fastje	Little Box Elder Cr.	2-1-06	400	No					
A-136	Bernard B. Ryan	Little Box Elder Cr.	6-17-96	200	No					
A-437	Katie Fastje	Sheep Corral Coulee	2-1-06	400	Stock					
A-438	John E. Lamey & Mary Ann Ryan	Sheep Corral Coulee	2-1-98	100	Stock					
A-499	Albert Rehberg	War Bonnett Coulee	8-3-96	100	Stock					
A-578	Albert Rehberg	War Bonnett Coulee	8-3-96	150	Stock					
A-446	John Lamey	Spring Creek	7-29-96	150	Stock					

NOTE: R—Denotes Regular Irrigation. F—Flood Irrigation.

Adequate Supply: Yes ..... No ..... Explain .....

Remarks .....

River Basin .....

Also in: Plat No.	Twp.	Rge.	Plat No.	Twp.	Rge.	Plat No.	Twp.	Rge.
Plat No.	Twp.	Rge.	Plat No.	Twp.	Rge.	Plat No.	Twp.	Rge.

Information From: John Kinsella



Land Ownership.....

.....

.....

F-1-A

County Hill

T 30 R 17 Plat No. 80

Farm Checked: Date 8-31-66

MONTANA WATER RESOURCES BOARD

Water Resources Survey

Photo No. 2AA-90

By John

Legal Land Owner Rubie, Richard D. & Chas. W. Address Havre

Operator Robert Wald Address

Water is delivered by:— 1. Private System; 2. Ditch Company; 3. State Project; 4. Federal Project; 5. Irrigation District

App. No. Decree No.	NAME OF APPROPRIATOR TO WHOM DECREED	NAME OF STREAM	Date App. Date Priority	Miner's Inches	In Use	NAME OF DITCH (Water Delivered By)	No.	R/F	Present Irr. Acres	Irrigable Acres
A-456	James Lamey=	Spring Coulee	7-17-01	100	Stock					
A-527	Henry Fastje	Certian Coulee	3-1-02	200	Stock					
A-549	James Lamey	Certain Coulee	8-4-96	300	Stock					
A-589	James Lamey	2 Springs	8-4-96	300	Stock					

NOTE: R—Denotes Regular Irrigation. F—Flood Irrigation.

Adequate Supply: Yes..... No..... Explain.....

Remarks.....

River Basin.....

Also in: Plat No.	Twp.	Rge.	Plat No.	Twp.	Rge.	Plat No.	Twp.	Rge.
Plat No.	Twp.	Rge.	Plat No.	Twp.	Rge.	Plat No.	Twp.	Rge.

Information From:

Doug Lawlor

6	5	4	3	2	1
7	8	9	10	11	12
18	17	16	15	14	13
19	20	21	22	23	24
30	29	28	27	26	25
31	32	33	34	35	36

Land Ownership

F-1-A

County Hill

T 29N R8E Plat No. 81

Farm Checked: Date 9-1-66

MONTANA WATER RESOURCES BOARD
Water Resources Survey

Photo No. 2AA-29

By Larry

Legal Land Owner L. B. & Fanna R. Han Address

Operator Address

Water is delivered by:— 1. Private System; 2. Ditch Company; 3. State Project; 4. Federal Project; 5. Irrigation District

App. No. Decree No.	NAME OF APPROPRIATOR TO WHOM DECREED	NAME OF STREAM	Date App. Date Priority	Miner's Inches	In Use	NAME OF DITCH (Water Delivered By)	No.	R/F	Present Irr. Acres	Irrigable Acres
Use	L. B. Han	Unnamed Coulee		All	Yes	Han Dykes	1	F	9	

NOTE: R—Denotes Regular Irrigation. F—Flood Irrigation.

Adequate Supply: Yes No Explain

Remarks

River Basin

Also in: Plat No.	Twp.	Rge.	Plat No.	Twp.	Rge.	Plat No.	Twp.	Rge.
Plat No.	Twp.	Rge.	Plat No.	Twp.	Rge.	Plat No.	Twp.	Rge.

Information From:

Mrs. Han

6	5	4	3	2	1
7	8	9	10	11	12
18	17	16	15	14	13
19	20	21	22	23	24
30	29	28	27	26	25
31	32	33	34	35	36

Land Ownership_____

_____

_____

F-1-A

County Hill T 29N R 8E Plat No. 81

Farm Checked: Date 8-31-66

MONTANA WATER RESOURCES BOARD
Water Resources Survey

Photo No. 2AA-4/18

By Larry

Legal Land Owner Walter C. Lazure Address

Operator Pete Siemens Address

Water is delivered by:— 1. Private System; 2. Ditch Company; 3. State Project; 4. Federal Project; 5. Irrigation District

App. No. Decree No.	NAME OF APPROPRIATOR TO WHOM DECREED	NAME OF STREAM	Date App. Date Priority	Miner's Inches	In Use	NAME OF DITCH (Water Delivered By)	No.	R/F	Present Irr. Acres	Irrigable Acres
A-275	John B. Lazure	Marias R. & A. Coulee	3-24-04	120& 40	No	Old Lazure Ditch				

NOTE: R—Denotes Regular Irrigation. F—Flood Irrigation.

Adequate Supply: Yes No Explain

Remarks

River Basin

Also in: Plat No. Twp. Rge.	Plat No. Twp. Rge.	Plat No. Twp. Rge.
Plat No. Twp. Rge.	Plat No. Twp. Rge.	Plat No. Twp. Rge.

Information From:

Mrs. Siemens

6	5	4	3	2	1
7	8	9	10	11	12
18	17	16	15	14	13
19	20	21	22	23	24
30	29	28	27	26	25
31	32	33	34	35	36

Land Ownership

F-1-A

County Hill

T 29N R 8E Plat No. 81

Farm Checked: Date 8-31-66

MONTANA WATER RESOURCES BOARD

Water Resources Survey

Photo No. 2AA-4-6-17

By Larry

Legal Land Owner Pete & Dorothy Siemens Address

Operator Same Address

Water is delivered by:— 1. Private System; 2. Ditch Company; 3. State Project; 4. Federal Project; 5. Irrigation District

App. No. Decree No.	NAME OF APPROPRIATOR TO WHOM DECREED	NAME OF STREAM	Date App. Date Priority	Miner's Inches	In Use	NAME OF DITCH (Water Delivered By)	No.	R/F	Present Irr. Acres	Irrigable Acres
GW 337005	Pete & Dorothy	Marias River (sump) 12Ft.	5- 1947	3000	G. P.M.	Siemens Pump Ditch			12	30

NOTE: R—Denotes Regular Irrigation. F—Flood Irrigation.

Adequate Supply: Yes No Explain

Remarks

River Basin

Also in: Plat No.	Twp.	Rge.	Plat No.	Twp.	Rge.	Plat No.	Twp.	Rge.
Plat No.	Twp.	Rge.	Plat No.	Twp.	Rge.	Plat No.	Twp.	Rge.

Information From:

6	5	4	3	2	1
7	8	9	10	11	12
18	17	16	15	14	13
19	20	21	22	23	24
30	29	28	27	26	25
31	32	33	34	35	36

Land Ownership.....

.....

.....

F-1-A

County Hill

T. 29N R. 8E Plat No. 81

Farm Checked: Date 8-31-66

MONTANA WATER RESOURCES BOARD

Water Resources Survey

Photo No. 2AA-8/14/15/16/

2AA-25/27/29

By Larry

Legal Land Owner Leslie J. Taylor Address

Operator Same Address

Water is delivered by:— 1. Private System; 2. Ditch Company; 3. State Project; 4. Federal Project; 5. Irrigation District

App. No. Decree No.	NAME OF APPROPRIATOR TO WHOM DECREED	NAME OF STREAM	Date App. Date Priority	Miner's Inches	In Use	NAME OF DITCH (Water Delivered By)	No.	R/F	Present Irr. Acres	Irrigable Acres
A-196	Wm. A. Forgy	Eight Mile Coulee	7-3-00	80	No					
A-199	Charles H. Brinkman	Flat Coulee	6-1-12	200	No					
A-200	Charles H. Brinkman	Flat Coulee	9-17-35	400	No					
A-520	Charles H. Brinkman	An Unnamed Coulee	6-18-11	160	No					
A-521	John C. Brinkman	A Certain Coulee	7-11-04	160	No					
A-528	William A. Forgy	A Certain Coulee	5-14-04	All	No					

NOTE: R—Denotes Regular Irrigation. F—Flood Irrigation.

Adequate Supply: Yes No Explain

Remarks

F ver Basin

Also in: Plat No. Twp. Rge. Plat No. Twp. Rge. Plat No. Twp. Rge.
Plat No. Twp. Rge. Plat No. Twp. Rge. Plat No. Twp. Rge.

Information From:

Mr. Taylor

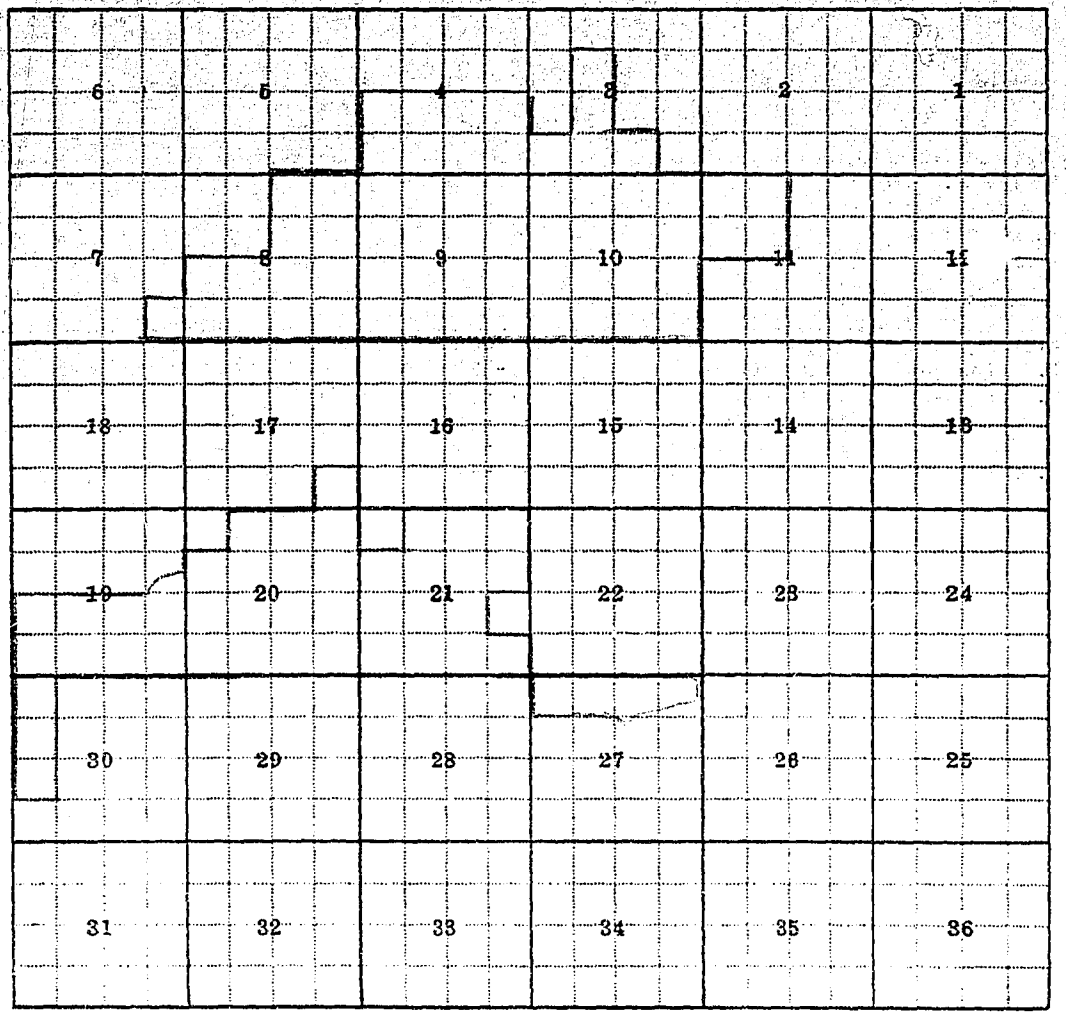

Land Ownership.....

.....

.....

F-1-A

County Hill T. 29 R. 16 Plat No. 83

Farm Checked: Date 8- -66

MONTANA WATER RESOURCES BOARD

Water Resources Survey

Photo No. 3AA-126/127/128

By John

Legal Land Owner Faber, Leonard M. & Rose Address Havre

Operator Address

Water is delivered by:— 1. Private System; 2. Ditch Company; 3. State Project; 4. Federal Project; 5. Irrigation District

App. No. Decree No.	NAME OF APPROPRIATOR TO WHOM DECREED	NAME OF STREAM	Date App. Date Priority	Miner's Inches	In Use	NAME OF DITCH (Water Delivered By)	No.	R/F	Present Irr. Acres	Irrigable Acres
A-501	Carrie J. ~~Janes~~ Jones	Waxon Coulee	7-21-12	80	Stock					
A-246	Alexander W. Morrell	~~Half Breck~~ Half Bread Coulee	2-15-06	200	Stock					
A-247	Alexander W. Morrell	N. Fk. ~~Halt Breck~~ Half Bread Coul	2-15-06	200	Stock					

NOTE: R—Denotes Regular Irrigation. F—Flood Irrigation.

Adequate Supply: Yes No Explain

Remarks

River Basin

Also in: Plat No.	Twp.	Rge.	Plat No.	Twp.	Rge.	Plat No.	Twp.	Rge.
Plat No.	Twp.	Rge.	Plat No.	Twp.	Rge.	Plat No.	Twp.	Rge.

Information From: Jim Faber

6	5	4	3	2	1
7	8	9	10	11	12
18	17	16	15	14	13
19	20	21	22	23	24
30	29	28	27	26	25
31	32	33	34	35	36

Land Ownership

F-1-A

County Hill

T 29 R16 Plat No. 83

Farm Checked: Date 8-30-66

MONTANA WATER RESOURCES BOARD
Water Resources Survey

Photo No. 10AA-106 (3)(206)

By John

Legal Land Owner Faber, Paul G. & Alvina Address Havre

Operator Address

Water is delivered by:— 1. Private System; 2. Ditch Company; 3. State Project; 4. Federal Project; 5. Irrigation District

App. No. Decree No.	NAME OF APPROPRIATOR TO WHOM DECREED	NAME OF STREAM	Date App. Date Priority	Miner's Inches	In Use	NAME OF DITCH (Water Delivered By)	No.	R/F	Present Irr. Acres	Irrigable Acres
A-526	Maggie Faber	2 Certain Tribs.	8-29-00	20	Stock					
A-525	Nicholas Faber	2 Certain Trib.	8-29-00	80	Stock					
A-142	Nicholas & Maggie Faber	Trib. of & Little Box Elder Cr.	8-29-00	20 60	Stock					

NOTE: R—Denotes Regular Irrigation. F—Flood Irrigation.

Adequate Supply: Yes..... No..... Explain.....

Remarks.....

River Basin.....

Also in: Plat No. Twp. Rge.	Plat No. Twp. Rge.	Plat No. Twp. Rge.
Plat No. Twp. Rge.	Plat No. Twp. Rge.	Plat No. Twp. Rge.

Information From:

Faber

6	5	4	3	2	1
7	8	9	10	11	12
18	17	16	15	14	13
19	20	21	22	23	24
30	29	28	27	26	25
31	32	33	34	35	36

Land Ownership.....

.....

.....

F-1-A

County Hill

T 29 R 16 Plat No. 83

Farm Checked: Date 8-26-66

MONTANA WATER RESOURCES BOARD
Water Resources Survey

Photo No. 10AA-206
3AA-164

By John

Legal Land Owner Moliter, Edward & Glennie Address Havre

Operator Address

Water is delivered by:— 1. Private System; 2. Ditch Company; 3. State Project; 4. Federal Project; 5. Irrigation District

App. No. Decree No.	NAME OF APPROPRIATOR TO WHOM DECREED	NAME OF STREAM	Date App. Date Priority	Miner's Inches	In Use	NAME OF DITCH (Water Delivered By)	No.	R/F	Present Irr. Acres	Irrigable Acres
A-211	Thom. Cayne	Gayne Coulee	6-15-01	160	Stock					
A-143	Wm. P. Felton	A. Tri. of Little Box Elder	4-20-11	80	Stock					
A-486	Wm. P. Felton	A. Trib. of Sucker Cr	4-20-11	80=	Stock					
A- 3	Nicholaus Theis	Allens Coulee	11-29-05	400=	Stock					

NOTE: R—Denotes Regular Irrigation. F—Flood Irrigation.

Adequate Supply: Yes..... No..... Explain.....

Remarks.....

River Basin

Also in:								
Plat No.	Twp.	Rge.	Plat No.	Twp.	Rge.	Plat No.	Twp.	Rge.
Plat No.	Twp.	Rge.	Plat No.	Twp.	Rge.	Plat No.	Twp.	Rge.

Information From: Geo. Felton

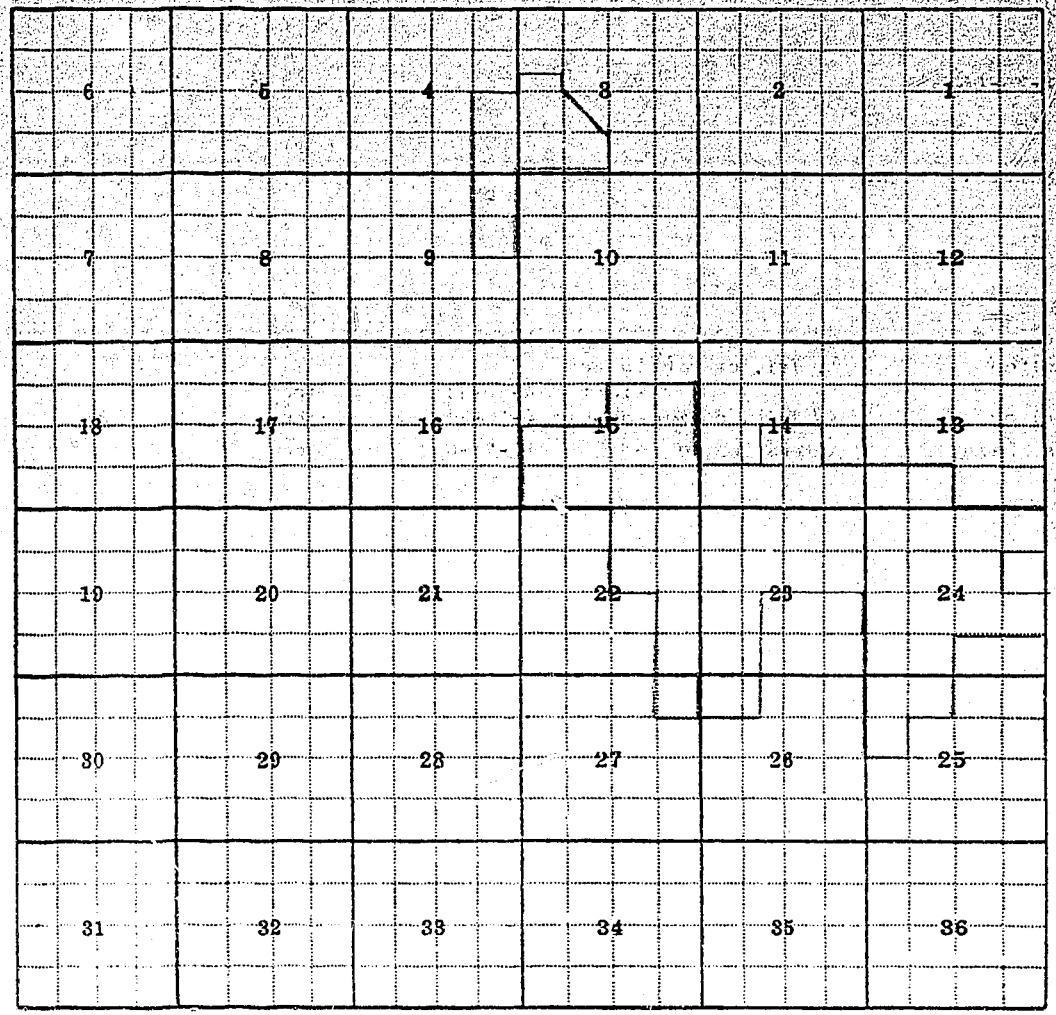

Land Ownership

F-1-A

County Hill

T 29 R 16 Plat No. 83

Farm Checked: Date 8- -66

MONTANA WATER RESOURCES BOARD

Water Resources Survey

Photo No. 3AA-164

By John

Legal Land Owner Olson, Fred & Martha Address Havre

Operator Address

Water is delivered by:— 1. Private System; 2. Ditch Company; 3. State Project; 4. Federal Project; 5. Irrigation District

App. No. Decree No.	NAME OF APPROPRIATOR TO WHOM DECREED	NAME OF STREAM	Date App. Date Priority	Miner's Inches	In Use	NAME OF DITCH (Water Delivered By)	No.	R/F	Present Irr. Acres	Irrigable Acres
A-[illegible]4	Ramie Beaune	S. W. Trib. of Little Box Elder Ch.	11-14-06	80	Stock					
A-146	Chas. Wenzloff	W. Fk. Little Box Elder Creek	12-17-94	100	Stock					
A-141	Chas. Wenzloff	Little Box Elder Cr.	12-17-94	500	Stock					

NOTE: R—Denotes Regular Irrigation. F—Flood Irrigation.

Adequate Supply: Yes..... No..... Explain .....

Remarks .....

River Basin .....

Also in: Plat No.	Twp	Rge	Plat No.	Twp	Rge	Plat No.	Twp	Rge
Plat No.	Twp	Rge	Plat No.	Twp	Rge	Plat No.	Twp	Rge

Information From: 7

6	5	4	3	2	1
7	8	9	10	11	12
18	17	16	15	14	13
19	20	21	22	23	24
30	29	28	27	26	25
31	32	33	34	35	36

Land Ownership _____

F-1-A

County Hill T 29 R16 Plat No. 83

Farm Checked: Date 8- -66

MONTANA WATER RESOURCES BOARD

Water Resources Survey

Photo No. 3AA-127

By John

Legal Land Owner Thompson, Rose et al Address Havre

Operator Address

Water is delivered by:— 1. Private System; 2. Ditch Company; 3. State Project; 4. Federal Project; 5. Irrigation District

App. No. Decree No.	NAME OF APPROPRIATOR TO WHOM DECREED	NAME OF STREAM	Date App. Date Priority	Miner's Inches	In Use	NAME OF DITCH (Water Delivered By)	No.	R/F	Present Irr. Acres	Irrigable Acres
A-484	Archibald B. Smith	Sucker Creek	8-17-01	200	No					
A-485	Archibald B. Smith	Sucker Creek	8-17-01	120	No					

NOTE: R—Denotes Regular Irrigation. F—Flood Irrigation.

Adequate Supply: Yes No Explain

Remarks

River Basin

Also in: Plat No. Twp. Rge. Plat No. Twp. Rge. Plat No. Twp. Rge.
Plat No. Twp. Rge. Plat No. Twp. Rge. Plat No. Twp. Rge.

Information From: Field Survey

6	5	4	3	2	1
7	8	9	10	11	12
18	17	16	15	14	13
19	20	21	22	23	24
30	29	28	27	26	25
31	32	33	34	35	36

Land Ownership .....

.....

.....

F-1-A

County Hill

T. 29 R. 17 Plat No. 84

Farm Checked: Date 8- -66

MONTANA WATER RESOURCES BOARD

Water Resources Survey

Photo No. 3AA-162

By John

Legal Land Owner Brown Co. Address Havre

Operator Address

Water is delivered by:— 1. Private System; 2. Ditch Company; 3. State Project; 4. Federal Project; 5. Irrigation District

App. No. Decree No.	NAME OF APPROPRIATOR TO WHOM DECREED	NAME OF STREAM	Date App. Date Priority	Miner's Inches	In Use	NAME OF DITCH (Water Delivered By)	No.	R/F	Present Irr. Acres	Irrigable Acres
A-129	Carrie Johnson	Little Box Elder Cr.	9-23-03	160	Stock					
A-515	Charles W. Allen	A Certain Coulee	11-15-10	80	Stock					

NOTE: R—Denotes Regular Irrigation. F—Flood Irrigation.

Adequate Supply: Yes ..... No ..... Explain .....

Remarks .....

..... River Basin .....

Also in: Plat No. ..... Twp. ..... Rge.	Plat No. ..... Twp. ..... Rge.	Plat No. ..... Twp. ..... Rge. .....
Plat No. ..... Twp. ..... Rge.	Plat No. ..... Twp. ..... Rge.	Plat No. ..... Twp. ..... Rge. .....

Information From: Field Survey

6	5	4	3	2	1
7	8	9	10	11	12
18	17	16	15	14	13
19	20	21	22	23	24
30	29	28	27	26	25
31	32	33	34	35	36

Land Ownership.....

F-1-A

County Hill

T 29R R17E Plat No. 84

Farm Checked: Date 8-30-66

MONTANA WATER RESOURCES BOARD

Water Resources Survey

Photo No. 3AA-124

By John

Legal Land Owner Faber, Leonard & Rose E. Address Havre

Operator Address

Water is delivered by:— 1. Private System; 2. Ditch Company; 3. State Project; 4. Federal Project; 5. Irrigation District

App. No. Decree No.	NAME OF APPROPRIATOR TO WHOM DECREED	NAME OF STREAM	Date App. Date Priority	Miner's Inches	In Use	NAME OF DITCH (Water Delivered By)	No.	R/F	Present Irr. Acres	Irrigable Acres
A-246	Alexander W. Morrell	Half Breed Coulee	2-15-06	200	No					
A-247	Alexander W. Morrell	N. Fk. Half Breed Coul.	2-15-06	200	No					
A-99	Geo. Fuller John									
	McCarthy, Geo. Harron	Box Elder Cr.	9-24-96	1500	Stock					45

NOTE: R—Denotes Regular Irrigation. F—Flood Irrigation.

Adequate Supply: Yes No Explain

Remarks

River Basin

Also in: Plat No. Twp. Rge. Plat No. Twp. Rge. Plat No. Twp. Rge.
Plat No. Twp. Rge. Plat No. Twp. Rge. Plat No. Twp. Rge.

Information From:

Faber

6	5	4	3	2	1
7	8	9	10	11	12
18	17	16	15	14	13
19	20	21	22	23	24
30	29	28	27	26	25
31	32	33	34	35	36

Land Ownership.....

.....

.....

F-1-A

County Hill T 29 R 17 Plat No. 84

Farm Checked: Date 8-66

MONTANA WATER RESOURCES BOARD

Water Resources Survey

Photo No. 10AA-205

By John

Legal Land Owner Faber, Paul G. & Alvina Address Havre

Operator Address

Water is delivered by:— XX Private System; 2. Ditch Company; 3. State Project; 4. Federal Project; 5. Irrigation District

App. No. Decree No.	NAME OF APPROPRIATOR TO WHOM DECREED	NAME OF STREAM	Date App. Date Priority	Miner's Inches	In Use	NAME OF DITCH (Water Delivered By)	No.	R/F	Present Irr. Acres	Irrigable Acres
A-121	Herman A. Bruns	Little Box Elder Cr.	8-13-97	160	Yes	Faber Ditch	1	R		
A-142	Nicholas & Maggie Faber	Trib. Little Box Elder Cr. of &	8-29-00	20 60	Yes	Faber Ditch	1	R	45	13
A-525	Maggie Faber	2 Certain Tribs.	8-29-00	20	Stock					
A-526	Nicholas Faber	2 Certain Tribs.	8-29-00	80	Stock					
A-264	Chas. W. Allen	Kile Loury Coulee	5-25-08	400	Stock					

NOTE: R—Denotes Regular Irrigation. F—Flood Irrigation.

Adequate Supply: Yes ..... No ..... Explain .....

Remarks .....

River Basin .....

Also in:								
Plat No.	Twp.	Rge.	Plat No.	Twp.	Rge.	Plat No.	Twp.	Rge.
Plat No.	Twp.	Rge.	Plat No.	Twp.	Rge.	Plat No.	Twp.	Rge.

Information From:

Jim Faber

6	5	4	3	2	1
7	8	9	10	11	12
18	17	16	15	14	13
19	20	21	22	23	24
30	29	28	27	26	25
31	32	33	34	35	36

Land Ownership