F-1-A

County Hill T 31N R 14E Plat No. 67

Farm Checked: Date 9-28-66

MONTANA WATER RESOURCES BOARD
Water Resources Survey

Photo No. 9AA-182, 10AA-21

By Pete

Legal Land Owner Elmer & Gladys Klundt Address Laredo

Operator Address

Water is delivered by:— 1. Private System; 2. Ditch Company; 3. State Project; 4. Federal Project; 5. Irrigation District

App. No. Decree No.	NAME OF APPROPRIATOR TO WHOM DECREED	NAME OF STREAM	Date App. Date Priority	Miner's Inches	In Use	NAME OF DITCH (Water Delivered By)	No.	R/F	Present Irr. Acres	Irrigable Acres
A-64	Melton & Rachel Ton	Big Sandy Cr.	11-7-04	600	Pt/No					
A-449A	Frances Boyer	Spring Coulee	12-31-20	1000AF	Yes	Boyer Dams	1	F	133	

NOTE: R—Denotes Regular Irrigation. F—Flood Irrigation.

Adequate Supply: Yes ..... No ..... Explain .....

Remarks

Francis Boyer-W. R. Spring Coulee

River Basin

Also in: Plat No.	Twp.	Rge.	Plat No.	Twp.	Rge.	Plat No.	Twp.	Rge.
Plat No.	Twp.	Rge.	Plat No.	Twp.	Rge.	Plat No.	Twp.	Rge.

Information From:
Elmer Klundt

6	5	4	3	2	1
7	8	9	10	11	12
18	17	16	15	14	13
19	20	21	22	23	24
30	29	28	27	26	25
31	32	33	34	35	36

Land Ownership

F-1-A

County Hill

T 31N R 14E Plat No. 67

Farm Checked: Date 9-23-66

MONTANA WATER RESOURCES BOARD

Water Resources Survey

Photo No. 9AA-180, 184

By Pete

10AA-20

Legal Land Owner Roy Lotton (Lotton) Address Laredo

Operator Same Address

Water is delivered by:— 1. Private System; 2. Ditch Company; 3. State Project; 4. Federal Project; 5. Irrigation District

App. No. Decree No.	NAME OF APPROPRIATOR TO WHOM DECREED	NAME OF STREAM	Date App. Date Priority	Miner's Inches	In Use	NAME OF DITCH (Water Delivered By)	No.	R/F	Present Irr. Acres	Irrigable Acres
A-179	Wm. H. Conner	Conner Coulee	3-15-20	400	Yes	Lotten Dam	1	F	55	

NOTE: R—Denotes Regular Irrigation. F—Flood Irrigation.

Adequate Supply: Yes..... No..... Explain .....

Remarks .....

.....River Basin.....

Also in: Plat No.	Twp.	Rge.	Plat No.	Twp.	Rge.	Plat No.	Twp.	Rge.
Plat No.	Twp.	Rge.	Plat No.	Twp.	Rge.	Plat No.	Twp.	Rge.

Information From: Roy Lotton

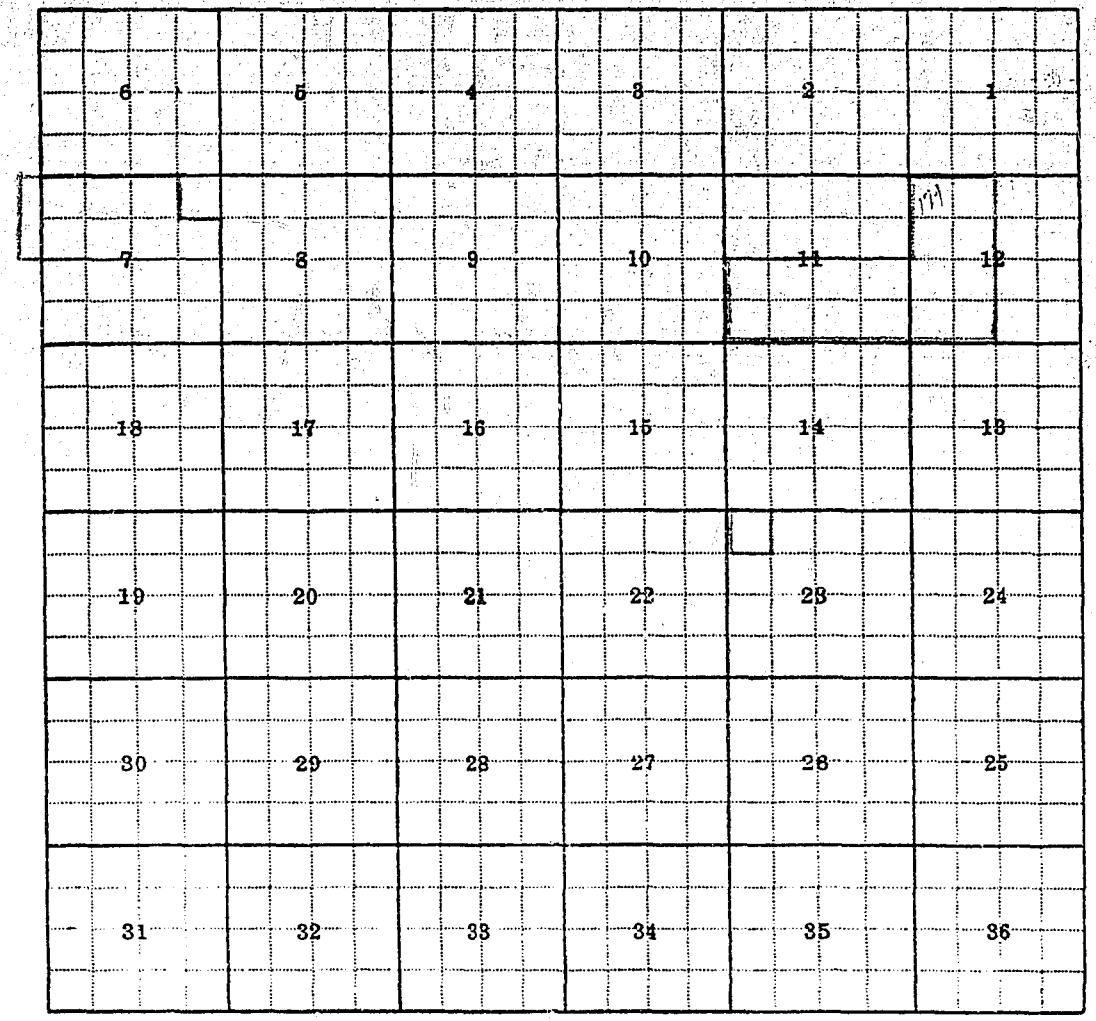

Land Ownership

F-1-A

County Hill

T 31N R 14E Plat No. 67

Farm Checked: Date 9-28-66

MONTANA WATER RESOURCES BOARD

Water Resources Survey

Photo No. 9AA-180/182

By Pete

Legal Land Owner Alice M. Nickels Address

Operator Mark Daniel Address Havre

Water is delivered by:— 1. Private System; 2. Ditch Company; 3. State Project; 4. Federal Project; 5. Irrigation District

App. No. Decree No.	NAME OF APPROPRIATOR TO WHOM DECREED	NAME OF STREAM	Date App. Date Priority	Miner's Inches	In Use	NAME OF DITCH (Water Delivered By)	No.	R/F	Present Irr. Acres	Irrigable Acres
A-55	Charlotte Featherby	Big Sandy Cr.	7-5-04	200	Pt. No					

NOTE: R—Denotes Regular Irrigation. F—Flood Irrigation.

Adequate Supply: Yes No Explain

Remarks

River Basin

Also in: Plat No. Twp. Rge.	Plat No. Twp. Rge.	Plat No. Twp. Rge.
Plat No. Twp. Rge.	Plat No. Twp. Rge.	Plat No. Twp. Rge.

Information From:

Mark Daniel

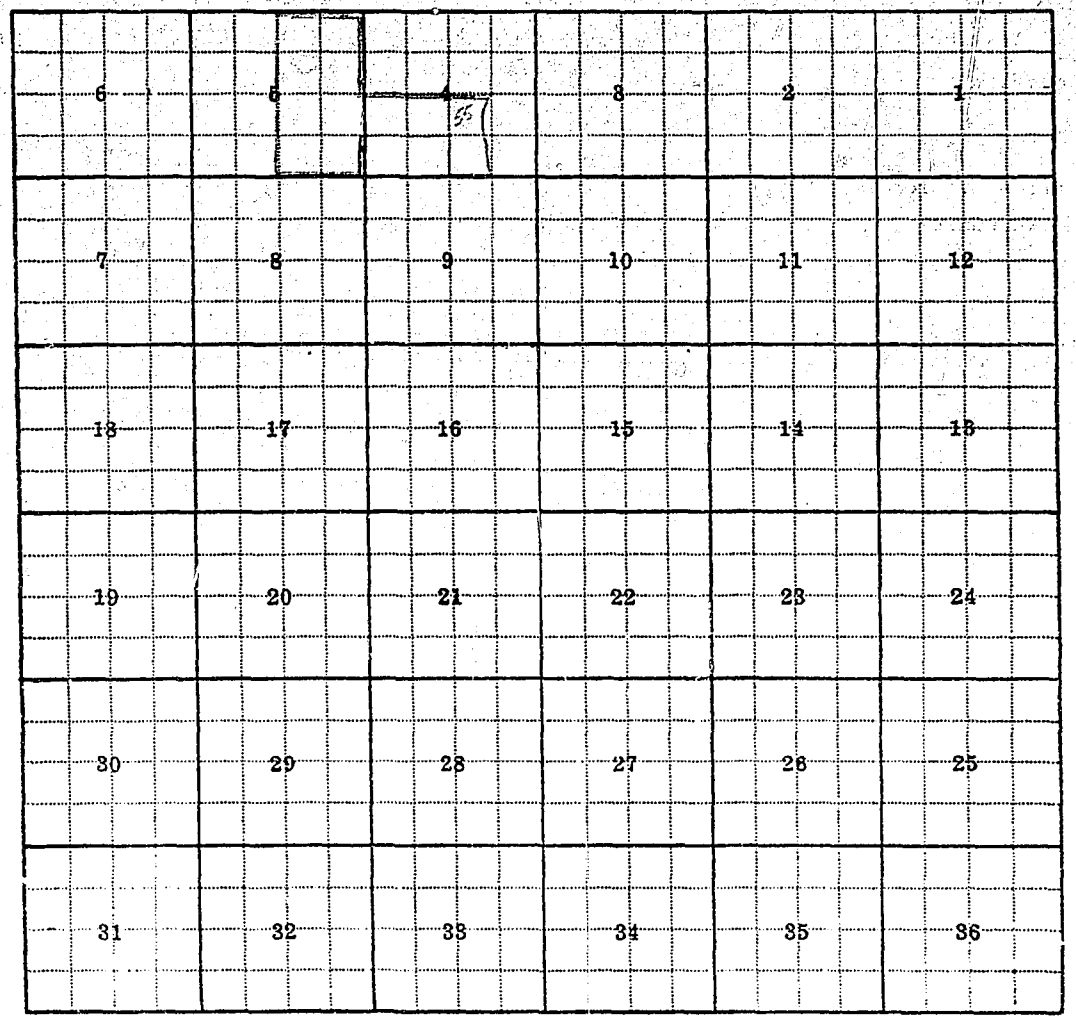

Land Ownership

F-1-A

County Hill

T. 31N. R. 14E. Plat No. 67

Farm Checked: Date 9-28-66

MONTANA WATER RESOURCES BOARD

Water Resources Survey

Photo No.

By Pete

Legal Land Owner Frank Sohm Address Havre

Operator Same Address

Water is delivered by 1. Private System; 2. Ditch Company; 3. State Project; 4. Federal Project; 5. Irrigation District

App. No. Decree No.	NAME OF APPROPRIATOR TO WHOM DECREED	NAME OF STREAM	Date App. Date Priority	Miner's Inches	In Use	NAME OF DITCH (Water Delivered By)	No.	R/F	Present Irr. Acres	Irrigable Acres
A-561	Frank Sohm	Unnamed Coulee	5-1-20	1200	DOM					

NOTE: R—Denotes Regular Irrigation. F—Flood Irrigation.

Adequate Supply: Yes No Explain

Remarks

River Basin

Also in: Plat No. Twp. Rge.	Plat No. Twp. Rge.	Plat No. Twp. Rge.
Plat No. Twp. Rge.	Plat No. Twp. Rge.	Plat No. Twp. Rge.

Information From:

Frank Sohm

6	5	4	3	2	1
7	8	9	10	11	12
18	17	16	15	14	13
19	20	21	22	23	24
30	29	28	27	26	25
31	32	33	34	35	36

Land Ownership

F-1-A

County Hill

T. 31N R. 14E Plat No. 67

Farm Checked: Date 9-26-66

MONTANA WATER RESOURCES BOARD

Water Resources Survey

Photo No 10AA-21/22

By Pete

Legal Land Owner Wilfred Tow Address Laredo

Operator Same Address

Water is delivered by:— 1. Private System; 2. Ditch Company; 3. State Project; 4. Federal Project; 5. Irrigation District

App. No. Decree No.	NAME OF APPROPRIATOR TO WHOM DECREED	NAME OF STREAM	Date App. Date Priority	Miner's Inches	In Use	NAME OF DITCH (Water Delivered By)	No.	R/F	Present Irr. Acres	Irrigable Acres
A-231	Cornelius Hansen etal	Gravelly Coulee	12-21-11	8000	No Pt.					
A-232	L. C. Stocker	Gravelly Coulee	10-31-91	500	Yes	Tow Dams & Ditches	1	F	244	

NOTE: R—Denotes Regular Irrigation. F—Flood Irrigation.

Adequate Supply: Yes No Explain

Remarks

River Basin

Also in: Plat No.	Twp.	Rge.	Plat No.	Twp.	Rge.	Plat No.	Twp.	Rge.
Plat No.	Twp.	Rge.	Plat No.	Twp.	Rge.	Plat No.	Twp.	Rge.

Information From:

Wilfred Tow

6	5	4	3	2	1
7	8	9	10	11	12
18	17	16	15	14	13
19	20	21	22	23	24
30	29	28	27	26	25
31	32	33	34	35	36

Land Ownership _____

_____

_____

F-1-A

County Hill T 31N R 14E Plat No. 67

Farm Checked: Date 9-29-66

MONTANA WATER RESOURCES BOARD

Water Resources Survey

Photo No. 10AA-19/20

By Pete

Legal Land Owner Elizabeth Waritz etal Address

Operator Address

Water is delivered by:— 1. Private System; 2. Ditch Company; 3. State Project; 4. Federal Project; 5. Irrigation District

App. No. Decree No.	NAME OF APPROPRIATOR TO WHOM DECREED	NAME OF STREAM	Date App. Date Priority	Miner's Inches	In Use	NAME OF DITCH (Water Delivered By)	No.	R/F	Present Irr. Acres	Irrigable Acres
A-621	John J. Glass	Floodwater E½Sec. 13	8-17-21	All	No					

NOTE: R—Denotes Regular Irrigation. F—Flood Irrigation.

Adequate Supply: Yes ..... No ..... Explain .....

Remarks .....

River Basin .....

Also in: Plat No.	Twp.	Rge.	Plat No.	Twp.	Rge.	Plat No.	Twp.	Rge.
Plat No.	Twp.	Rge.	Plat No.	Twp.	Rge.	Plat No.	Twp.	Rge.

Information From:

Richard Brown

6	5	4	3	2	1
7	8	9	10	11	12
18	17	16	15	14	13
19	20	21	22	23	24
30	29	28	27	26	25
31	32	33	34	35	36

Land Ownership

F-1-A

County Hill

T. 31N R. 15E Plat No. 68

Farm Checked: Date 9-26-66

Photo No. 9AA-188, 10AA15; 10AA-111; 113

By Pete

MONTANA WATER RESOURCES BOARD

Water Resources Survey

Legal Land Owner Marvin H. & Eva Beck Address Havre

Operator Same Address

Water is delivered by:— 1. Private System; 2. Ditch Company; 3. State Project; 4. Federal Project; 5. Irrigation District

App. No. Decree No.	NAME OF APPROPRIATOR TO WHOM DECREED	NAME OF STREAM	Date App. Date Priority	Miner's Inches	In Use	NAME OF DITCH (Water Delivered By)	No.	R/F	Present Irr. Acres	Irrigable Acres
D-5	Marvin H. & Eva L. Beck	Beaver Creek	3- 43	80	Yes	Beck Ditch	1	F	11	

NOTE: R—Denotes Regular Irrigation. F—Flood Irrigation.

Adequate Supply: Yes ..... No ..... Explain .....

Remarks .....

..... River Basin .....

Also in:	Plat No.	Twp.	Rge.	Plat No.	Twp.	Rge.	Plat No.	Twp.	Rge.
	Plat No.	Twp.	Rge.	Plat No.	Twp.	Rge.	Plat No.	Twp.	Rge.

Information From:

Marvin Beck

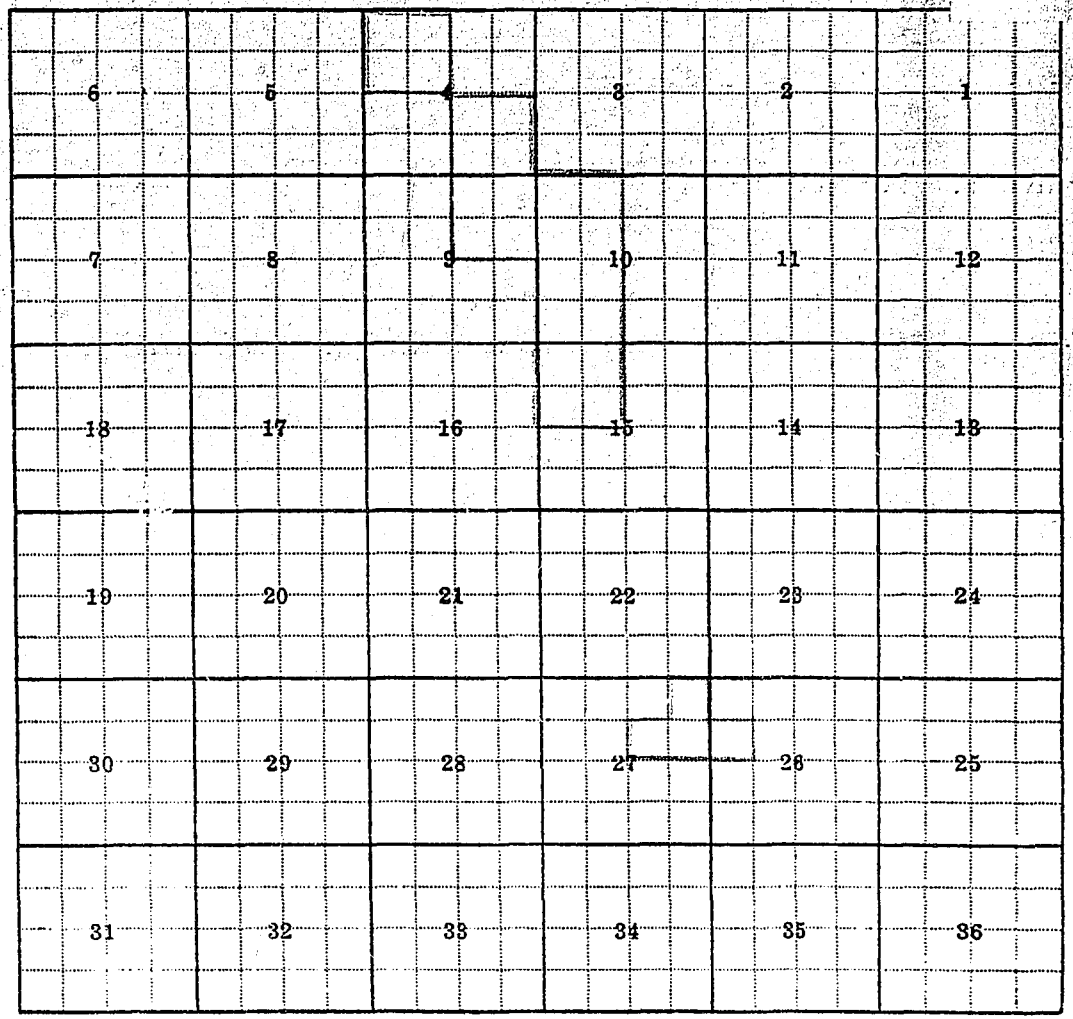

Land Ownership

F-1-A

County Hill

T 31N R 15E Plat No. 68

Farm Checked: Date 9-21-66

MONTANA WATER RESOURCES BOARD

Water Resources Survey

Photo No. 9AA-188; 10AA-14/15

By Pete

Legal Land Owner L. R. & M. R. Crowe Address

Operator Address

Water is delivered by:— 1. Private System; 2. Ditch Company; 3. State Project; 4. Federal Project; 5. Irrigation District

App. No. Decree No.	NAME OF APPROPRIATOR TO WHOM DECREED	NAME OF STREAM	Date App. Date Priority	Miner's Inches	In Use	NAME OF DITCH (Water Delivered By)	No.	R/F	Present Irr. Acres	Irrigable Acres
D-2	M. R.-L.R.-Elizabeth									
	Crowe	Beaver Creek	4-20-35	80	Yes	Crowe Ditch	1	F	17	

NOTE: R—Denotes Regular Irrigation. F—Flood Irrigation.

Adequate Supply: Yes No Explain

Remarks

River Basin

Also in: Plat No. Twp. Rge.	Plat No. Twp. Rge.	Plat No. Twp. Rge.
Plat No. Twp. Rge.	Plat No. Twp. Rge.	Plat No. Twp. Rge.

Information From:

L. R. Crowe

6	5	4	3	2	1
7	8	9	10	11	12
18	17	16	15	14	13
19	20	21	22	23	24
30	29	28	27	26	25
31	32	33	34	35	36

Land Ownership.....

F-1-A

County Hill

T. 31N R. 15E Plat No. 68

Farm Checked: Date 9-29-66

MONTANA WATER RESOURCES BOARD

Water Resources Survey

Photo No. 6AA-109, 10AA-111

By Pete

Legal Land Owner Mark Dahlin Address Laredo

Operator David Dahlin Address

Water is delivered by:— 1. Private System; 2. Ditch Company; 3. State Project; 4. Federal Project; 5. Irrigation District

App. No. Decree No.	NAME OF APPROPRIATOR TO WHOM DECREED	NAME OF STREAM	Date App. Date Priority	Miner's Inches	In Use	NAME OF DITCH (Water Delivered By)	No.	R/F	Present Irr. Acres	Irrigable Acres
A-463	Mabel J. Tyler	Spring Coulee	6-10-22	400	No					

NOTE: R—Denotes Regular Irrigation. F—Flood Irrigation.

Adequate Supply: Yes No Explain

Remarks

River Basin

Also in: Plat No.	Twp.	Rge.	Plat No.	Twp.	Rge.	Plat No.	Twp.	Rge.
Plat No.	Twp.	Rge.	Plat No.	Twp.	Rge.	Plat No.	Twp.	Rge.

Information From:

David Dahlin

6	5	4	3	2	1
7	8	9	10	11	12
18	17	16	15	14	13
19	20	21	22	23	24
30	29	28	27	26	25
31	32	33	34	35	36

Land Ownership.....

.....

.....

F-1-A

County Hill

T. 31N R. 15E Plat No. 68

Farm Checked: Date 9-29-66

MONTANA WATER RESOURCES BOARD

Water Resources Survey

Photo No. 10AA-109

By Pete

Legal Land Owner Staurt Herron & Hubert Golie Address Laredo

Operator Same Address

Water is delivered by:— 1. Private System; 2. Ditch Company; 3. State Project; 4. Federal Project; 5. Irrigation District

App. No. Decree No.	NAME OF APPROPRIATOR TO WHOM DECREED	NAME OF STREAM	Date App. Date Priority	Miner's Inches	In Use	NAME OF DITCH (Water Delivered By)	No.	R/F	Present Irr. Acres	Irrigable Acres
No filing		Unnamed Coulee			Yes	Herron Dams	1	F	10	

NOTE: R—Denotes Regular Irrigation. F—Flood Irrigation.

Adequate Supply: Yes..... No..... Explain.....

Remarks.....

.....River Basin.....

Also in: Plat No.	Twp.	Rge.	Plat No.	Twp.	Rge.	Plat No.	Twp.	Rge.
Plat No.	Twp.	Rge.	Plat No.	Twp.	Rge.	Plat No.	Twp.	Rge.

Information From:

Stuart Herron

6	5	4	3	2	1
7	8	9	10	11	12
18	17	16	15	14	13
19	20	21	22	23	24
30	29	28	27	26	25
31	32	33	34	35	36

Land Ownership.....

F-1-A

County Hill

T 31N R 15E Plat No. 68

Farm Checked: Date 9-29-66

Photo No. 10AA-109/111

By Pete

MONTANA WATER RESOURCES BOARD

Water Resources Survey

Legal Land Owner Stuart & Florence Herron Address Laredo

Operator Same Address

Water is delivered by:— 1. Private System; 2. Ditch Company; 3. State Project; 4. Federal Project; 5. Irrigation District

App. No. Decree No.	NAME OF APPROPRIATOR TO WHOM DECREED	NAME OF STREAM	Date App. Date Priority	Miner's Inches	In Use	NAME OF DITCH (Water Delivered By)	No.	R/F	Present Irr. Acres	Irrigable Acres
No filing		Spring Coulee			Yes	Herron Dams	1	F	10	

NOTE: R—Denotes Re[illegible]r Irrigation. F—Flood Irrigation.

Adequate Supply: Yes..... No..... Explain.....

Remarks.....

River Basin.....

Also in: Plat No.	Twp.	Rge.	Plat No.	Twp.	Rge.	Plat No.	Twp.	Rge.
Plat No.	Twp.	Rge.	Plat No.	Twp.	Rge.	Plat No.	Twp.	Rge.

Information From: Stuart Herron

6	5	4	3	2	1
7	8	9	10	11	12
18	17	16	15	14	13
19	20	21	22	23	24
30	29	28	27	26	25
31	32	33	34	35	36

Land Ownership.....

F-1-A

County Hill

T 31N R 15E Plat No. 68

Farm Checked: Date 9-20-66

MONTANA WATER RESOURCES BOARD
Water Resources Survey

Photo No. 9AA-188/190

By Pete

Legal Land Owner Geo. H. Majerus Address Havre

Operator Same Address

Water is delivered by:— 1. Private System; 2. Ditch Company; 3. State Project; 4. Federal Project; 5. Irrigation District

App. No. Decree No.	NAME OF APPROPRIATOR TO WHOM DECREED	NAME OF STREAM	Date App. Date Priority	Miner's Inches	In Use	NAME OF DITCH (Water Delivered By)	No.	R/F	Present Irr. Acres	Irrigable Acres
D-3	Geo. & Leonard Majerus	Beaver Creek	6- -41	80	No	Majerus Ditch	1	F		39

NOTE: R—Denotes Regular Irrigation. F—Flood Irrigation.

Adequate Supply: Yes. ..... No..... Explain.....

Remarks.....

.....River Basin.....

Also in: Plat No.	Twp.	Rge.	Plat No.	Twp.	Rge	Plat No.	Twp.	Rge.
Plat No.	Twp.	Rge.	Plat No.	Twp.	Rge	Plat No.	Twp.	Rge.

Information From:

Geo. Majerus

6	5	4	3	2	1
7	8	9	10	11	12
18	17	16	15	14	13
19	20	21	22	23	24
30	29	28	27	26	25
31	32	33	34	35	36

Land Ownership.....

.....

.....

F-1-A

County Hill

Farm Checked: Date 9-21-66

By Pete

T 31N R 15E Plat No. 68

Photo No. 9AA-188, 9AA-186, 10AA-17, /18

MONTANA WATER RESOURCES BOARD

Water Resources Survey

Legal Land Owner Max F. Neuwerth Est. Address

Operator (Doug & Theresa Krugler) Address Havre

Water is delivered by:— 1. Private System; 2. Ditch Company; 3. State Project; 4. Federal Project; 5. Irrigation District

App. No. Decree No.	NAME OF APPROPRIATOR TO WHOM DECREED	NAME OF STREAM	Date App. Date Priority	Miner's Inches	In Use	NAME OF DITCH (Water Delivered By)	No.	R/F	Present Irr. Acres	Irrigable Acres
A-304	Wm. Neuwerth	Neuwerth Coulee	1-13-30	400	Stock	NENW 16	1	F		20
A-552	Frank A. Morton	A Dry Coulee	8-22-21	100	Stock	NE N½-18	1	F		50
A-620	John L. Cooper	Floodwaters of Sec. 16	7-17-21							
			2-17-30	400	Stock					

NOTE: R—Denotes Regular Irrigation. F—Flood Irrigation.

Adequate Supply: Yes No Explain

Remarks

Irrigation possible if reservoirs would fill with water set ups are for irrigation

River Basin

Also in: Plat No. Twp. Rge. Plat No. Twp. Rge. Plat No. Twp. Rge.
Plat No. Twp. Rge. Plat No. Twp. Rge. Plat No. Twp. Rge.

Information From:

Doug Krugler

6	5	4	3	2	1
7	8	9	10	11	12
18	17	16	15	14	13
19	20	21	22	23	24
30	29	28	27	26	25
31	32	33	34	35	36

Land Ownership

F-1-A

County Hill

T. 31N R. 15E Plat No. 68

Farm Checked: Date 9-20-66

MONTANA WATER RESOURCES BOARD

Water Resources Survey

Photo No. 9AA-188

By Pete

Legal Land Owner Walter W. Neuwerth Address Havre

Operator Same Address

Water is delivered by:— 1. Private System; 2. Ditch Company; 3. State Project; 4. Federal Project; 5. Irrigation District

App. No. Decree No.	NAME OF APPROPRIATOR TO WHOM DECREED	NAME OF STREAM	Date App. Date Priority	Miner's Inches	In Use	NAME OF DITCH (Water Delivered By)	No.	R/F	Present Irr. Acres	Irrigable Acres
D-4	Walter Neuwerth	Beaver Creek	6- -41	20	No	Majerus Ditch	1	F		4

NOTE: R—Denotes Regular Irrigation. F—Flood Irrigation.

Adequate Supply: Yes No Explain

Remarks

River Basin

Also in: Plat No. Twp. Rge.	Plat No. Twp. Rge.	Plat No. Twp. Rge.
Plat No. Twp. Rge.	Plat No. Twp. Rge.	Plat No. Twp. Rge.

Information From:

Walter Neuwerth

04

6	5	4	3	2	1
7	8	9	10	11	12
18	17	16	15	14	13
19	20	21	22	23	24
30	29	28	27	26	25
31	32	33	34	35	36

Land Ownership.....

.....

.....

F-1-A

County Hill T 31N R 15E Plat No. 68

Farm Checked: Date 9-27-66

MONTANA WATER RESOURCES BOARD

Water Resources Survey

Photo No.

By Pete

College

Legal Land Owner Bobby Siebrasse Address Havre

Operator Same Address

Water is delivered by:— 1. Private System; 2. Ditch Company; 3. State Project; 4. Federal Project; 5. Irrigation District

App. No. Decree No.	NAME OF APPROPRIATOR TO WHOM DECREED	NAME OF STREAM	Date App. Date Priority	Miner's Inches	In Use	NAME OF DITCH (Water Delivered By)	No.	R/F	Present Irr. Acres	Irrigable Acres
A-531	Rosalie McB. Glass	A Large Coulee	8-17-21		No					
A-622	John J. Glass	All Flood Sec. 16-17-21	-8-17-31	All	No					

NOTE: R—Denotes Regular Irrigation. F—Flood Irrigation.

Adequate Supply: Yes No Explain

Remarks

River Basin

Also in: Plat No.	Twp.	Rge.	Plat No.	Twp.	Rge.	Plat No.	Twp.	Rge.
Plat No.	Twp.	Rge.	Plat No.	Twp.	Rge.	Plat No.	Twp.	Rge.

Information From: Bobby Siebrasse

6	5	4	3	2	1
7	8	9	10	11	12
18	17	16	15	14	13
19	20	21	22	23	24
30	29	28	27	26	25
31	32	33	34	35	36

Land Ownership

F-1-A

County: Hill

T. 31N R. 16E Plat No. 69

Farm Checked: Date 8-26-66

MONTANA WATER RESOURCES BOARD

Water Resources Survey

Photo No. 9AA-192

By: John

Legal Land Owner: Delaney, H. L. Address: Havre

Operator: % Hudson, Kathleen Address:

Water is delivered by:— 1. Private System; 2. Ditch Company; 3. State Project; 4. Federal Project; 5. Irrigation District

App. No. Decree No.	NAME OF APPROPRIATOR TO WHOM DECREED	NAME OF STREAM	Date App. Date Priority	Miner's Inches	In Use	NAME OF DITCH (Water Delivered By)	No.	R/F	Present Irr. Acres	Irrigable Acres
A-572	Jesss D. Thompson	Crystal Springs	8-26-13	1000	No					

NOTE: R—Denotes Regular Irrigation. F—Flood Irrigation.

Adequate Supply: Yes ..... No ..... Explain .....

Remarks .....

River Basin .....

Also in: Plat No. ..... Twp. ..... Rge.	Plat No. ..... Twp. ..... Rge.	Plat No. ..... Twp. ..... Rge. .....
Plat No. ..... Twp. ..... Rge.	Plat No. ..... Twp. ..... Rge.	Plat No. ..... Twp. ..... Rge. .....

Information From:
Field Survey
Courthouse records

6	5	4	3	2	1
7	8	9	10	11	12
18	17	16	15	14	13
19	20	21	22	23	24
30	29	28	27	26	25
31	32	33	34	35	36

Land Ownership

F-1-A

County Hill T. 31N R. 16E Plat No. 69

Farm Checked: Date 8-31-66

MONTANA WATER RESOURCES BOARD

Water Resources Survey

Photo No. 9AA; 194/196

By John 10AA-9

Legal Land Owner Nanik, Anton Address Havre

Operator Address

Water is delivered by:— 1. Private System; 2. Ditch Company; 3. State Project; 4. Federal Project; 5. Irrigation District

App. No. Decree No.	NAME OF APPROPRIATOR TO WHOM DECREED	NAME OF STREAM	Date App. Date Priority	Miner's Inches	In Use	NAME OF DITCH (Water Delivered By)	No.	R/F	Present Irr. Acres	Irrigable Acres
A-153	Ethel M. Carruth	Bull Hook Cr.	6-22-11	400	Stock					
A-258	Ethel M. Carruth	Hobbs Ravine	6-22-11	200	Stock					

NOTE: R—Denotes Regular Irrigation. F—Flood Irrigation.

Adequate Supply: Yes No Explain

Remarks

River Basin

Also in: Plat No. Twp. Rge. Plat No. Twp. Rge. Plat No. Twp. Rge.
Plat No. Twp. Rge. Plat No. Twp. Rge. Plat No. Twp. Rge.

Information From:

Field Survey

Court House Records

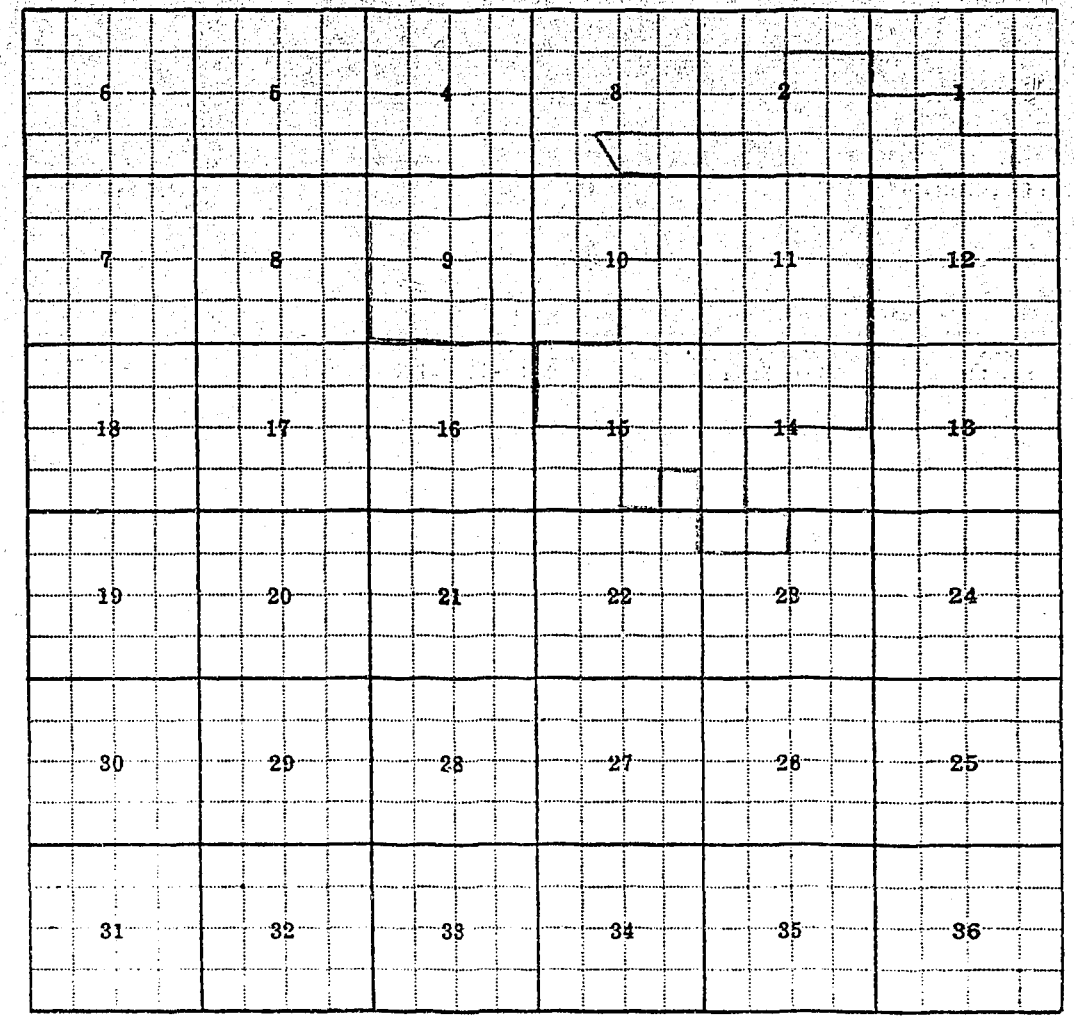

Land Ownership.....

.....

.....

F-1-A

County Hill

T. 31 R. 16 Plat No. 69

Farm Checked: Date 9-21-66

MONTANA WATER RESOURCES BOARD

Water Resources Survey

Photo No. 9AA-192

By John

Legal Land Owner Patrick, Clara Lee & Raymond H. Address Havre

Operator Address

Water is delivered by:— X. Private System; 2. Ditch Company; 3. State Project; 4. Federal Project; 5. Irrigation District

App. No. Decree No.	NAME OF APPROPRIATOR TO WHOM DECREED	NAME OF STREAM	Date App. Date Priority	Miner's Inches	In Use	NAME OF DITCH (Water Delivered By)	No.	R/F	Present Irr. Acres	Irrigable Acres
Use		Squaw Coulee			Yes	Patrick Sprinkler	1	R	122	

NOTE: R—Denotes Regular Irrigation. F—Flood Irrigation.

Adequate Supply: Yes No Explain

Remarks

River Basin

Also in: Plat No. Twp. Rge.	Plat No. Twp. Rge.	Plat No. Twp. Rge.
Plat No. Twp. Rge.	Plat No. Twp. Rge.	Plat No. Twp. Rge.

Information From:

Richard Smith

6	5	4	3	2	1
7	8	9	10	11	12
18	17	16	15	14	13
19	20	21	22	23	24
30	29	28	27	26	25
31	32	33	34	35	36

Land Ownership.....

F-1-A

County Hill

T 31N R 16E Plat No. 69

Farm Checked: Date 8-26-66

MONTANA WATER RESOURCES BOARD

Water Resources Survey

Photo No. 10AA-119

By John

Legal Land Owner Solomon, Edmond C. & Dorothy M. A. Address Havre

Operator Address

Water is delivered by:— 1. Private System; 2. Ditch Company; 3. State Project; 4. Federal Project; 5. Irrigation District

App. No. Decree No.	NAME OF APPROPRIATOR TO WHOM DECREED	NAME OF STREAM	Date App. Date Priority	Miner's Inches	In Use	NAME OF DITCH (Water Delivered By)	No.	R/F	Present Irr. Acres	Irrigable Acres
A-161	James McCoy	Bull Hook Creek	6-22-11	400	Yes	Solomon Dts.	1	R	25	
A-164	Edward Redwing	Bull Hook Creek	11-20-95	200	Yes					
Use		Unnamed Coulee			Yes				38	

NOTE: R—Denotes Regular Irrigation. F—Flood Irrigation.

Adequate Supply: Yes ..... No ..... Explain .....

Remarks .....

River Basin .....

Also in:								
Plat No.	Twp.	Rge.	Plat No.	Twp.	Rge.	Plat No.	Twp.	Rge.
Plat No.	Twp.	Rge.	Plat No.	Twp.	Rge.	Plat No.	Twp.	Rge.

Information From: Ed Solomon

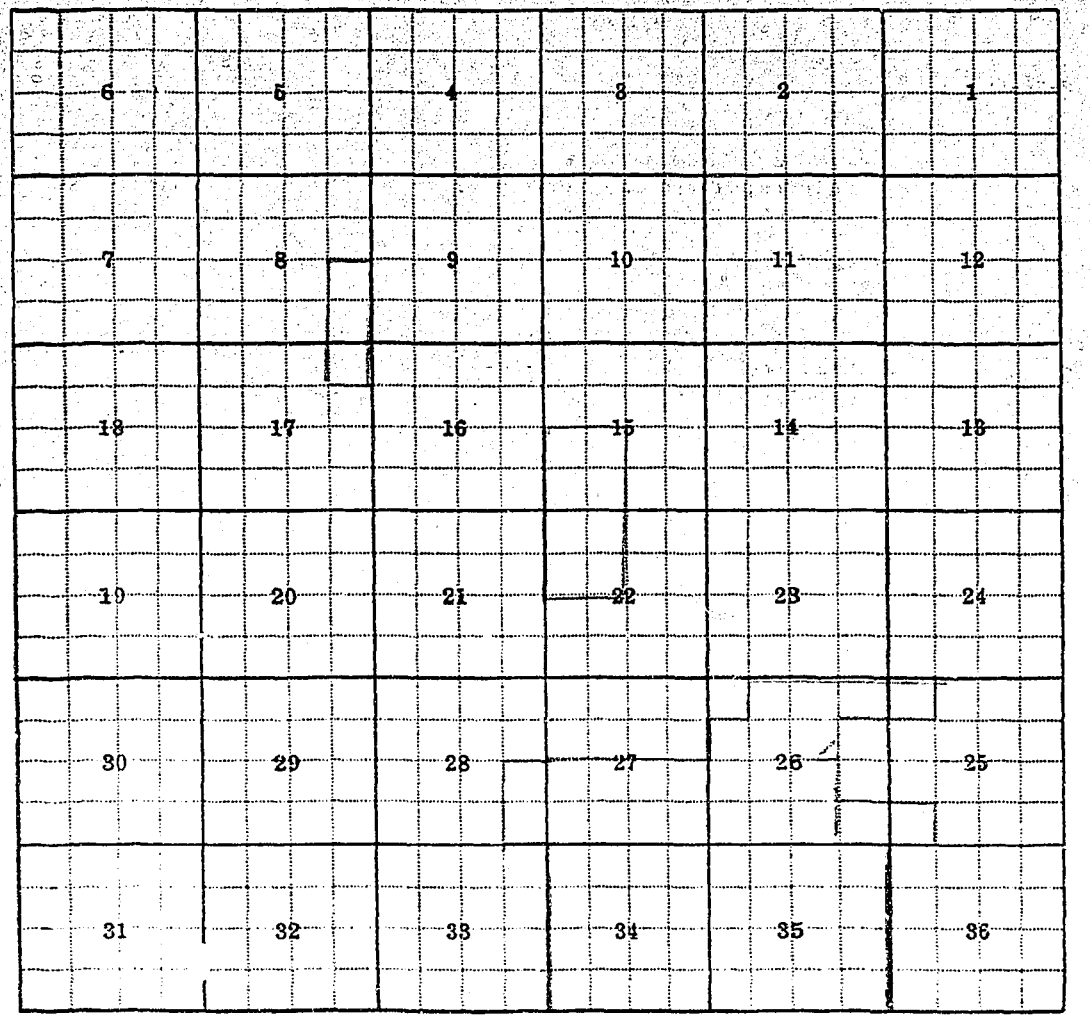

Land Ownership.....

F-1-A

County Hill

T. 31 R. 16 Plat No. 69

Farm Checked: Date 8-20-66

MONTANA WATER RESOURCES BOARD

Water Resources Survey

Photo No. 10AA-119

By John

Legal Land Owner Solomon, Theodore & Ruth Broughton) Address Havre

Operator Address

Water is delivered by:— 1. Private System; 2. Ditch Company; 3. State Project; 4. Federal Project; 5. Irrigation District

App. No. Decree No.	NAME OF APPROPRIATOR TO WHOM DECREED	NAME OF STREAM	Date App. Date Priority	Miner's Inches	In Use	NAME OF DITCH (Water Delivered By)	No.	R/F	Present Irr. Acres	Irrigable Acres
A-455	Fred Jordan	Spring Coulee	6-12-99	100	No					
A-188	Oscar R. Seeley	Double Coulee	4-1-99	100	No					

NOTE: R—Denotes Regular Irrigation. F—Flood Irrigation.

Adequate Supply: Yes ..... No ..... Explain .....

Remarks .....

River Basin .....

Also in: Plat No.	Twp.	Rge.	Plat No.	Twp.	Rge.	Plat No.	Twp.	Rge.
Plat No.	Twp.	Rge.	Plat No.	Twp.	Rge.	Plat No.	Twp.	Rge.

Information From: Field Survey

6	5	4	3	2	1
7	8	9	10	11	12
18	17	16	15	14	13
19	20	21	22	23	24
30	29	28	27	26	25
31	32	33	34	35	36

Land Ownership

F-1-A

County Hill T 31 R 16 Plat No. 69

Farm Checked: Date 8-26-66

MONTANA WATER RESOURCES BOARD

Water Resources Survey

Photo No. 10AA-10

10AA-117

By John

Legal Land Owner Tautges, Peter H Address Havre

Operator Address

Water is delivered by:— 1. Private System; 2. Ditch Company; 3. State Project; 4. Federal Project; 5. Irrigation District

App. No. Decree No.	NAME OF APPROPRIATOR TO WHOM DECREED	NAME OF STREAM	Date App. Date Priority	Miner's Inches	In Use	NAME OF DITCH (Water Delivered By)	No.	R/F	Present Irr. Acres	Irrigable Acres
A-147	Margaret E. Broadwater	Broadwater Coulee	9-25-12	200	No					

NOTE: R—Denotes Regular Irrigation. F—Flood Irrigation.

Adequate Supply: Yes No Explain

Remarks

River Basin

Also in: Plat No. Twp. Rge. Plat No. Twp. Rge. Plat No. Twp. Rge.
Plat No. Twp. Rge. Plat No. Twp. Rge. Plat No. Twp. Rge.

Information From: Field Survey

6	5	4	3	2	1
7	8	9	10	11	12
18	17	16	15	14	13
19	20	21	22	23	24
30	29	28	27	26	25
31	32	33	34	35	36

Land Ownership _____

_____

_____

F-1-A

County Hill T. 31 R. 16 Plat No. 69

Farm Checked: Date 9-21-66

MONTANA WATER RESOURCES BOARD

Water Resources Survey

Photo No. 10AA-117

By John

Legal Land Owner Carl B. Waid Address Havre

Operator Z. Robert Waid Address

Water is delivered by:— 1. Private System; 2. Ditch Company; 3. State Project; 4. Federal Project; 5. Irrigation District

App. No. Decree No.	NAME OF APPROPRIATOR TO WHOM DECREED	NAME OF STREAM	Date App. Date Priority	Miner's Inches	In Use	NAME OF DITCH (Water Delivered By)	No.	R/F	Present Irr. Acres	Irrigable Acres
A-168=	Laurince C. Waid	Bull Hood Cr.	4-3-94	160	Yes	Waid Pump & Ditch	1	R	28	
A-148	Isabelle R. Snortom	Broadwater & Waid Coul	5-5-13	160	Yes	Waid Pump & Ditch	1	R		
A-162	Wm. McDaniel	Bull Hook Cr.	4-25-98	144	Yes	Waid Pump & Ditch	1	R		

NOTE: R—Denotes Regular Irrigation. F—Flood Irrigation.

Adequate Supply: Yes ..... No ..... Explain .....

Remarks .....

River Basin .....

Also in: Plat No.	Twp.	Rge.	Plat No.	Twp.	Rge.	Plat No.	Twp.	Rge.
Plat No.	Twp.	Rge.	Plat No.	Twp.	Rge.	Plat No.	Twp.	Rge.

Information From: can't find Wadd

Edmond Solomon

6	5	4	3	2	1
7	8	9	10	11	12
18	17	16	15	14	13
19	20	21	22	23	24
30	29	28	27	26	25
31	32	33	34	35	36

Land Ownership.....

F-1-A

County Hill T 31 R 16 Plat No. 69

Farm Checked: Date 8-31-66

MONTANA WATER RESOURCES BOARD

Water Resources Survey

Photo No. 9AA-196

By John

Legal Land Owner Young, Eulice & George Address Havre

Operator Address

Water is delivered by:— 1. Private System; 2. Ditch Company; 3. State Project; 4. Federal Project; 5. Irrigation District

App. No. Decree No.	NAME OF APPROPRIATOR TO WHOM DECREED	NAME OF STREAM	Date App. Date Priority	Miner's Inches	In Use	NAME OF DITCH (Water Delivered By)	No.	R/F	Present Irr. Acres	Irrigable Acres
A-513	Ada Young	Young Creek	8-1-08	400	Stock					
A-514	August Young	Young Creek=	7-22-99	160	Stock					

NOTE: R—Denotes Regular Irrigation. F—Flood Irrigation.

Adequate Supply: Yes No Explain

Remarks

River Basin

Also in:	Plat No.	Twp.	Rge	Plat No.	Twp.	Rge	Plat No.	Twp.	Rge
	Plat No.	Twp.	Rge	Plat No.	Twp.	Rge	Plat No.	Twp.	Rge

Information From:

Ed Solomon

6	5	4	8	2	1
7	8	9	10	11	12
18	17	16	15	14	13
19	20	21	22	23	24
30	29	28	27	28	25
31	32	33	34	35	36

Land Ownership

F-1-A

County Hill

T 31 R 17 Plat No. 70

Farm Checked: Date 8- -66

MONTANA WATER RESOURCES BOARD

Water Resources Survey

Photo No. 9AA-197 / 198

By John

Legal Land Owner Davey, Arthur J. & Barbara

Address Havre

Operator

Address

Water is delivered by:— 1. Private System; 2. Ditch Company; 3. State Project; 4. Federal Project; 5. Irrigation District

App. No. Decree No.	NAME OF APPROPRIATOR TO WHOM DECREED	NAME OF STREAM	Date App. Date Priority	Miner's Inches	In Use	NAME OF DITCH (Water Delivered By)	No.	R/F	Present Irr. Acres	Irrigable Acres
A-217	Gertrude M. Shepley	Grandpas & Mildreds Coul	7-7-07	400	No					
A-459	A. P. Shipley	Spring Coulee	6-27-01	40	No					
A-593	Adelbert D. Shipley	Several Springs	10-5-97	100	No					

NOTE: R—Denotes Regular Irrigation. F—Flood Irrigation.

Adequate Supply: Yes No Explain

Remarks

River Basin

Also in:	Plat No.	Twp.	Rge.	Plat No.	Twp.	Rge.	Plat No.	Twp.	Rge.
	Plat No.	Twp.	Rge.	Plat No.	Twp.	Rge.	Plat No.	Twp.	Rge.

Information From:
Mr. Davey

6	5	4	3	2	1
7	8	9	10	11	12
18	17	16	15	14	13
19	20	21	22	23	24
30	29	28	27	26	25
31	32	33	34	35	36

Land Ownership.....

.....

.....

F-1-A

SEND REPORT

County Hill

T. 31 R. 17 Plat No. 70

Farm Checked: Date 8-26-66

MONTANA WATER RESOURCES BOARD

Water Resources Survey

Photo No. 10AA-4/121/123

By John

Legal Land Owner Olson, Edward F. Address Havre

Operator Address

Water is delivered by:— X1. Private System; 2. Ditch Company; 3. State Project; 4. Federal Project; 5. Irrigation District

App. No. Decree No.	NAME OF APPROPRIATOR TO WHOM DECREED	NAME OF STREAM	Date App. Date Priority	Miner's Inches	In Use	NAME OF DITCH (Water Delivered By)	No.	R/F	Present Irr. Acres	Irrigable Acres
A-95	Julia W. Christian	Box Elder Cr.	4-16-00	160	Yes	Olson Ditches	1	R	205	42
A-113	Saphronia Wilson	Box Elder Cr.	3-14-00	40	Yes	Olson Ditches				
A-219	Theo. & Cecelia Christian	Grass Coulee	4-6-05	400	Stock					
A-220	Joe Collier	Grass Coulee	7-10-06	200	Stock					
A-305	Micheale Keating	Niles Coulee	3-13-16	40	No					
A-221	Alex Manson	Grass Coulee	9-2[illegible]	11	Stock					

NOTE: R—Denotes Regular Irrigation. F—Flood Irrigation.

Adequate Supply: Yes No Explain

Remarks

River Basin

Also in: Plat No.	Twp.	Rge	Plat No.	Twp.	Rge.	Plat No.	Twp.	Rge.
Plat No.	Twp.	Rge	Plat No.	Twp.	Rge.	Plat No.	Twp.	Rge

Information From: Ed Olson

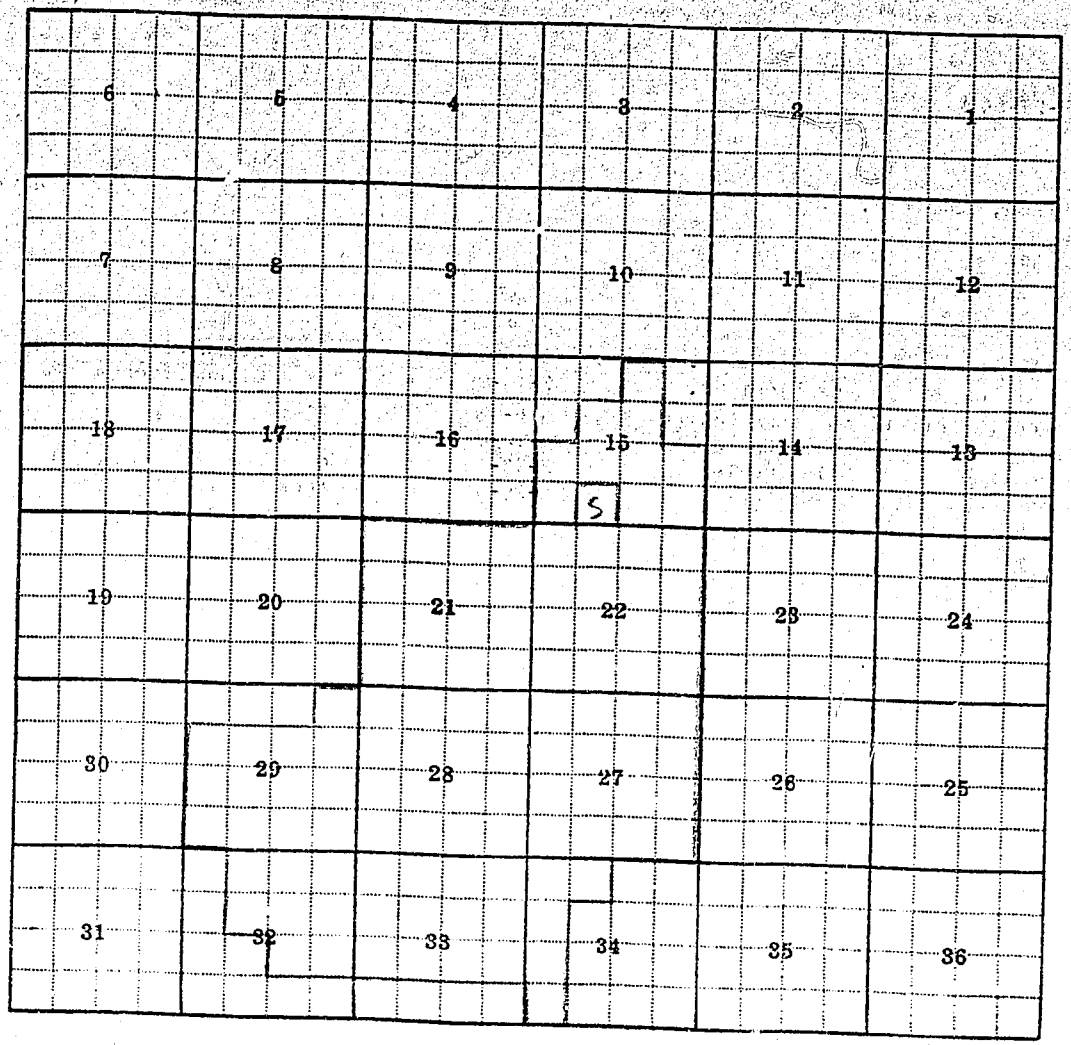

Land Ownership _____

_____

_____