E-1-A

County Hill

T. 31 R. 17 Plat No. 70

Farm Checked Date 8-26-66

MONTANA WATER RESOURCES BOARD
Water Resources Survey

Photo No. 9AA-198/199/200/201

By John

Legal Land Owner O'Neil, John M. Address Havre

Operator Address

Water is delivered by:— 1. Private System; 2. Ditch Company; 3. State Project; 4. Federal Project; 5. Irrigation District

App. No. Decree No.	NAME OF APPROPRIATOR TO WHOM DECREED	NAME OF STREAM	Date App. Date Priority	Miner's Inches	In Use	NAME OF DITCH (Water Delivered By)	No.	R/F	Present Irr. Acres	Irrigable Acres
A-424	Micheal & Julie O'Neil	School Sec. Coulee	1-12-06	80	Yes	O'Neil Ditches	1	R	120	
A-493	Geo. L Forge	Thomas Coulee	10-23-09	160	Stock					
A-134	Julie O'Neil	Little Box Elder Cr.	7-9-98	400	Yes	O'Neil Ditches	1	R		
A-135	Martin O'Neil	Little Box Elder Cr.=	1-12-06	40	Yes	O"Neil Ditches	1	R		
A-115	Mrs. J. N. Abbot	Little Box Elder Cr.	3-30-95	300	Yes	O'Neil Ditches	1	R		
Use	John O'Neil	Marg Coulee			Yes	O'Neil Ditches	1	R		

NOTE: R—Denotes Regular Irrigation. F—Flood Irrigation.

Adequate Suppl.: Yes ..... No ..... Explain .....

Remarks .....

River Basin .....

Also in: Plat No. ..... Twp. ..... Rge.	Plat No. ..... Twp. ..... Rge.	Plat No. ..... Twp. ..... Rge. .....
Plat No. ..... Twp. ..... Rge.	Plat No. ..... Twp. ..... Rge.	Plat No. ..... Twp. ..... Rge. .....

Information From:

John O'Neil

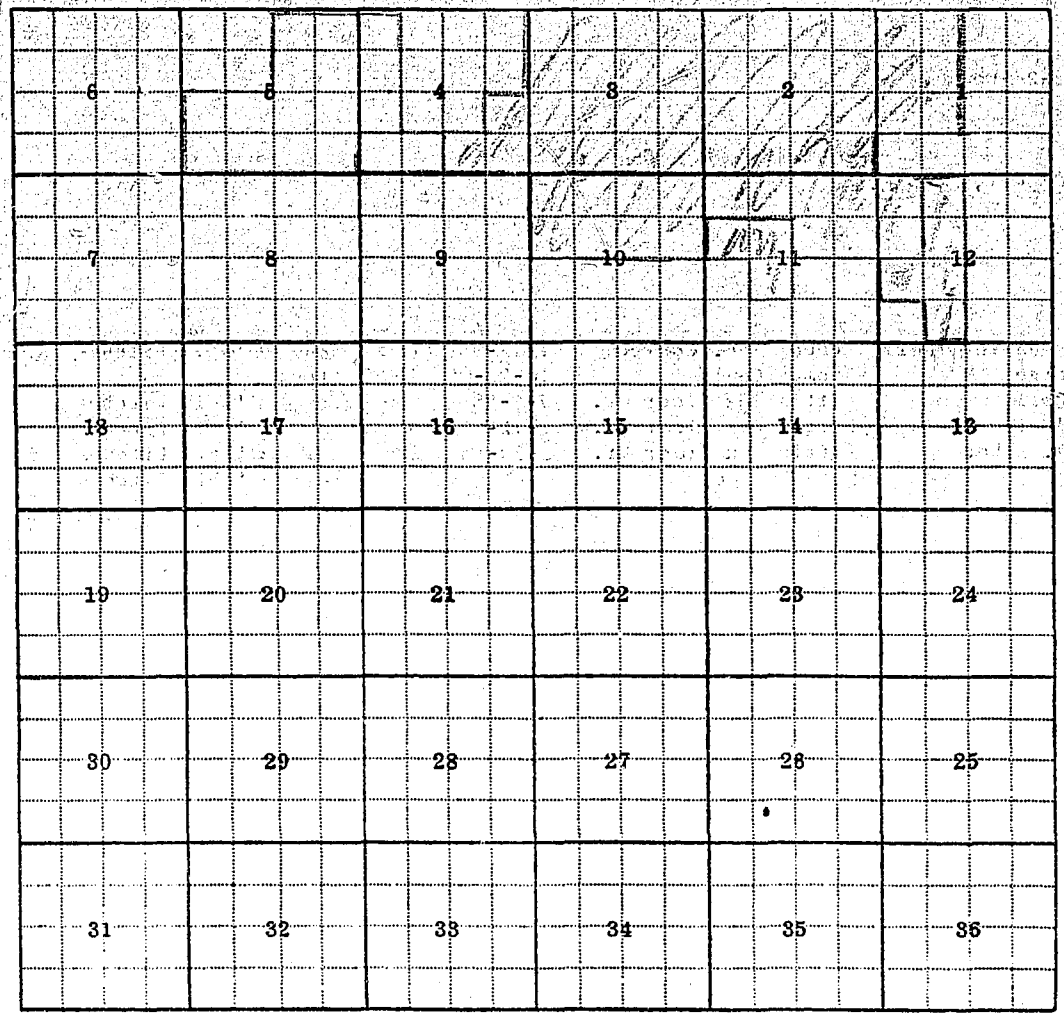

Land Ownership

F-1-A

County Hill T 31 R 17 Plat No. 70

Farm Checked: Date 8-66

MONTANA WATER RESOURCES BOARD

Water Resources Survey

Photo No. 10AA-6/121

By John

Legal Land Owner Solomon, Theodore & Broghton, Ruth Address Havre

Operator Address

Water is delivered by:— 1. Private System; 2. Ditch Company; 3. State Project; 4. Federal Project; 5. Irrigation District

App. No. Decree No.	NAME OF APPROPRIATOR TO WHOM DECREED	NAME OF STREAM	Date App. Date Priority	Miner's Inches	In Use	NAME OF DITCH (Water Delivered By)	No.	R/F	Present Irr. Acres	Irrigable Acres
A-145	Eliza Beanno	W. Trib. L. Box Elder	Cr. 1/3/10	80	No					

NOTE: R—Denotes Regular Irrigation. F—Flood Irrigation.

Adequate Supply: Yes ..... No ..... Explain .....

Remarks .....

..... River Basin .....

Also in: Plat No.	Twp.	Rge.	Plat No.	Twp.	Rge.	Plat No.	Twp.	Rge.
Plat No.	Twp.	Rge.	Plat No.	Twp.	Rge.	Plat No.	Twp.	Rge.

Information From: Field Survey



Land Ownership _____

_____

_____

F-1-A

County Hill

T. 31 R. 17 Plat No. 70

Farm Checked: Date 8-26-66

MONTANA WATER RESOURCES BOARD
Water Resources Survey

Photo No. 9AA-200

By John

Legal Land Owner Mary I. Wiley Address Havre

Operator Address

Water is delivered by:— X Private System; 2. Ditch Company; 3. State Project; 4. Federal Project; 5. Irrigation District

App. No. Decree No.	NAME OF APPROPRIATOR TO WHOM DECREED	NAME OF STREAM	Date App. Date Priority	Miner's Inches	In Use	NAME OF DITCH (Water Delivered By)	No.	R/F	Present Irr. Acres	Irrigable Acres
A-115	Mrs. J. N. Abbot	Little Box Elder Cr.	3-30-95	300	Yes	Wiley Ditch	1	R	21	4

NOTE: R—Denotes Regular Irrigation. F—Flood Irrigation.

Adequate Supply: Yes No Explain

Remarks

River Basin

Also in: Plat No.	Twp.	Rge.	Plat No.	Twp.	Rge.	Plat No.	Twp.	Rge.
Plat No.	Twp.	Rge.	Plat No.	Twp.	Rge.	Plat No.	Twp.	Rge.

Information From:
John O'Neil



Land Ownership _____

_____

_____

F-1-A

County Hill

T 31 R 17 Plat No. 70

Farm Checked: Date 8- -66

MONTANA WATER RESOURCES BOARD

Water Resources Survey

Photo No. 9AA-201 10AA-4

By John

Legal Land Owner Williamson, William E. Address Havre

Operator Address

Water is delivered by:— 1. Private System; 2. Ditch Company; 3. State Project; 4. Federal Project; 5. Irrigation District

App. No. Decree No.	NAME OF APPROPRIATOR TO WHOM DECREED	NAME OF STREAM	Date App. Date Priority	Miner's Inches	In Use	NAME OF DITCH (Water Delivered By)	No.	R/F	Present Irr. Acres	Irrigable Acres
A-118	Wm. Ball & Kate									
	Thackery	Little Box Elder Cr.	3-25-11	640	No					

NOTE: R—Denotes Regular Irrigation. F—Flood Irrigation.

Adequate Supply: Yes..... No..... Explain.....

Remarks.....

.....River Basin.....

Also in: Plat No.	Twp.	Rge.	Plat No.	Twp.	Rge.	Plat No.	Twp.	Rge.
Plat No.	Twp.	Rge.	Plat No.	Twp.	Rge.	Plat No.	Twp.	Rge.

Information From: Field Survey

6	5	4	3	2	1
7	8	9	10	11	12
18	17	16	15	14	13
19	20	21	22	23	24
30	29	28	27	26	25
31	32	33	34	35	36

Land Ownership_____

F-1-A

County Hill T 30N R 8E Plat No. 71

Farm Checked: Date 8-25-66

MONTANA WATER RESOURCES BOARD

Water Resources Survey

Photo No. 3AA-61/ 63

By Larry

Legal Land Owner Albert Lincoln Address Inverness

Operator Same Address

Water is delivered by:— 1. Private System; 2. Ditch Company; 3. State Project; 4. Federal Project; 5. Irrigation District

App. No. Decree No.	NAME OF APPROPRIATOR TO WHOM DECREED	NAME OF STREAM	Date App. Date Priority	Miner's Inches	In Use	NAME OF DITCH (Water Delivered By)	No.	R/F	Present Irr. Acres	Irrigable Acres
A-81	Peter Kirkemunde	Black Coulee	5-20-12	8	Stock					

NOTE: R—Denotes Regular Irrigation. F—Flood Irrigation.

Adequate Supply: Yes No Explain

Remarks

River Basin

Also in: Plat No.	Twp.	Rge.	Plat No.	Twp.	Rge.	Plat No.	Twp.	Rge.
Plat No.	Twp.	Rge.	Plat No.	Twp.	Rge.	Plat No.	Twp.	Rge.

Information From:
Mr. Solum, neighbor

6	5	4	3	2	1
7	8	9	10	11	12
18	17	16	15	14	13
19	20	21	22	23	24
30	29	28	27	26	25
31	32	33	34	35	36

Land Ownership

F-1-A

County Hill

T. 30N R. 8E Plat No. 71

Farm Checked: Date 8-25-66

MONTANA WATER RESOURCES BOARD

Water Resources Survey

Photo No. 3AA-63

By Larry

Legal Land Owner Marcel & Myrl J. Solum Address Inverness

Operator Same Address

Water is delivered by:— 1. Private System; 2. Ditch Company; 3. State Project; 4. Federal Project; 5. Irrigation District

App. No. Decree No.	NAME OF APPROPRIATOR TO WHOM DECREED	NAME OF STREAM	Date App. Date Priority	Miner's Inches	In Use	NAME OF DITCH (Water Delivered By)	No.	R/F	Present Irr. Acres	Irrigable Acres
A-84	H. C. K. Thomsen	Black Coulee & Rocky Coulee	10-8-13	60	Stock					
Use	Myrl J. Solum	Spring run off Unnamed Coulee	1950	All	Yes	Solum Dyke =	1	F	7	

NOTE: R—Denotes Regular Irrigation. F—Flood Irrigation.

Adequate Supply: Yes ..... No ..... Explain .....

Remarks .....

..... River Basin .....

Also in: Plat No.	Twp.	Rge.	Plat No.	Twp.	Rge.	Plat No.	Twp.	Rge.
Plat No.	Twp.	Rge.	Plat No.	Twp.	Rge.	Plat No.	Twp.	Rge.

Information From: Mr. Solum

6	5	4	3	2	1
7	8	9	10	11	12
18	17	16	15	14	13
19	20	21	22	23	24
30	29	28	27	26	25
31	32	33	34	35	36

Land Ownership_____

F-1-A

County Hill

T 30N R 9E Plat No. 72

Farm Checked: Date 8-30-66

MONTANA WATER RESOURCES BOARD

Water Resources Survey

Photo No. 3AA-41/69

By Larry

Legal Land Owner MK---Bar Ranch Address

Operator Chas. Mikulecky Address

Water is delivered by:— 1. Private System; 2. Ditch Company; 3. State Project; 4. Federal Project; 5. Irrigation District

App. No. Decree No.	NAME OF APPROPRIATOR TO WHOM DECREED	NAME OF STREAM	Date App. Date Priority	Miner's Inches	In Use	NAME OF DITCH (Water Delivered By)	No.	R/F	Present Irr. Acres	Irrigable Acres
Use	Chas. Mikulecky	East Black Coulee	1955	All	Yes	Mikulecky Dyke	1	F	40	

NOTE: R—Denotes Regular Irrigation. F—Flood Irrigation.

Adequate Supply: Yes ..... No ..... Explain .....

Remarks .....

River Basin .....

Also in: Plat No. ..... Twp. ..... Rge.	Plat No. ..... Twp. ..... Rge.	Plat No. ..... Twp. ..... Rge. .....
Plat No. ..... Twp. ..... Rge.	Plat No. ..... Twp. ..... Rge.	Plat No. ..... Twp. ..... Rge. .....

Information From:

Mr. Mikulecky

6	5	4	3	2	1
7	8	9	10	11	12
18	17	16	15	14	13
19	20	21	22	23	24
30	29	28	27	26	25
31	32	33	34	35	36

Land Ownership_____

_____

_____

F-1-A

County Hill T. 30N R. 9E Plat No. 72

Farm Checked: Date 8-25-66

MONTANA WATER RESOURCES BOARD

Water Resources Survey

Photo No. 3AA-43-45-65-67

By Larry

Legal Land Owner John Frank & Albert Skierka Address

Operator Spicher Bros. (Buying) Address Rudyard

Water is delivered by:— 1. Private System; 2. Ditch Company; 3. State Project; 4. Federal Project; 5. Irrigation District

App. No. Decree No.	NAME OF APPROPRIATOR TO WHOM DECREED	NAME OF STREAM	Date App. Date Priority	Miner's Inches	In Use	NAME OF DITCH (Water Delivered By)	No.	R/F	Present Irr. Acres	Irrigable Acres
A-556	Otto M. Rigg	A Certain Coulee	11-4-39	400	No					
A-83	Otto M. Rigg	Black Coulee	10-28-39	400	No					

NOTE: R—Denotes Regular Irrigation. F—Flood Irrigation.

Adequate Supply: Yes No Explain

Remarks

River Basin

Also in: Plat No. Twp. Rge.	Plat No. Twp. Rge.	Plat No. Twp. Rge.
Plat No. Twp. Rge.	Plat No. Twp. Rge.	Plat No. Twp. Rge.

Information From: Mr. Spicher

6	5	4	3	2	1
7	8	9	10	11	12
18	17	16	15	14	13
19	20	21	22	23	24
30	29	28	27	26	25
31	32	33	34	35	36

Land Ownership

F-1-A

County Hill

T. 30N R. 11E. Plat No. 74

Farm Checked: Date Sept. 26, 66

MONTANA WATER RESOURCES BOARD

Water Resources Survey

Photo No. 3AA-33

By Joe

Legal Land Owner Ida C. Griffith Address Gilford, Mont.

Operator Address

Water is delivered by:— 1. Private System; 2. Ditch Company; 3. State Project; 4. Federal Project; 5. Irrigation District

App. No. Decree No.	NAME OF APPROPRIATOR TO WHOM DECREED	NAME OF STREAM	Date App. Date Priority	Miner's Inches	In Use	NAME OF DITCH (Water Delivered By)	No.	R/F	Present Irr. Acres	Irrigable Acres
A-393	Wm. Van Alstin	Sage Creek	8-27-00	280	No					
A-568	Wm. Van Alstin	A Coulee on S. side of								
		Sage Creek	8-27-00	280	No					

NOTE: R—Denotes Regular Irrigation. F—Flood Irrigation.

Adequate Supply: Yes No Explain

Remarks

Never heard of a Sage Creek in this area.
They have to haul water, no water

River Basin

Also in: Plat No.	Twp.	Rge.	Plat No.	Twp.	Rge.	Plat No.	Twp.	Rge.
Plat No.	Twp.	Rge.	Plat No.	Twp.	Rge.	Plat No.	Twp.	Rge.

Information From:
Mrs. Griffith

6	5	4	3	2	1
7	8	9	10	11	12
18	17	16	15	14	13
19	20	21	22	23	24
30	29	28	27	26	25
31	32	33	34	35	36

Land Ownership

F-1-A

County Hill

T 30N R 12E Plat No. 75

Farm Checked: Date Bept. 27, 1966

MONTANA WATER RESOURCES BOARD

Water Resources Survey

Photo No. 3AA - 87

By Joe

Legal Land Owner H. A. Bitz Address

Operator Address

Water is delivered by:— 1. Private System; 2. Ditch Company; 3. State Project; 4. Federal Project; 5. Irrigation District

App. No. Decree No.	NAME OF APPROPRIATOR TO WHOM DECREED	NAME OF STREAM	Date App. Date Priority	Miner's Inches	In Use	NAME OF DITCH (Water Delivered By)	No.	R/F	Present Irr. Acres	Irrigable Acres
A-519	H. H. Bitz	Unnamed Coulee	7-11-47	1600=	Stock					
A-613	Robert E. Jones	Jones Reservoir	7-15-01	200						
		NO IRRIGATION								

NOTE: R—Denotes Regular Irrigation. F—Flood Irrigation.

Adequate Supply: Yes ..... No ..... Explain .....

Remarks .....

River Basin .....

Also in: Plat No.	Twp.	Rge.	Plat No.	Twp.	Rge.	Plat No.	Twp.	Rge.
Plat No.	Twp.	Rge.	Plat No.	Twp.	Rge.	Plat No.	Twp.	Rge.

Information From: Field Survey

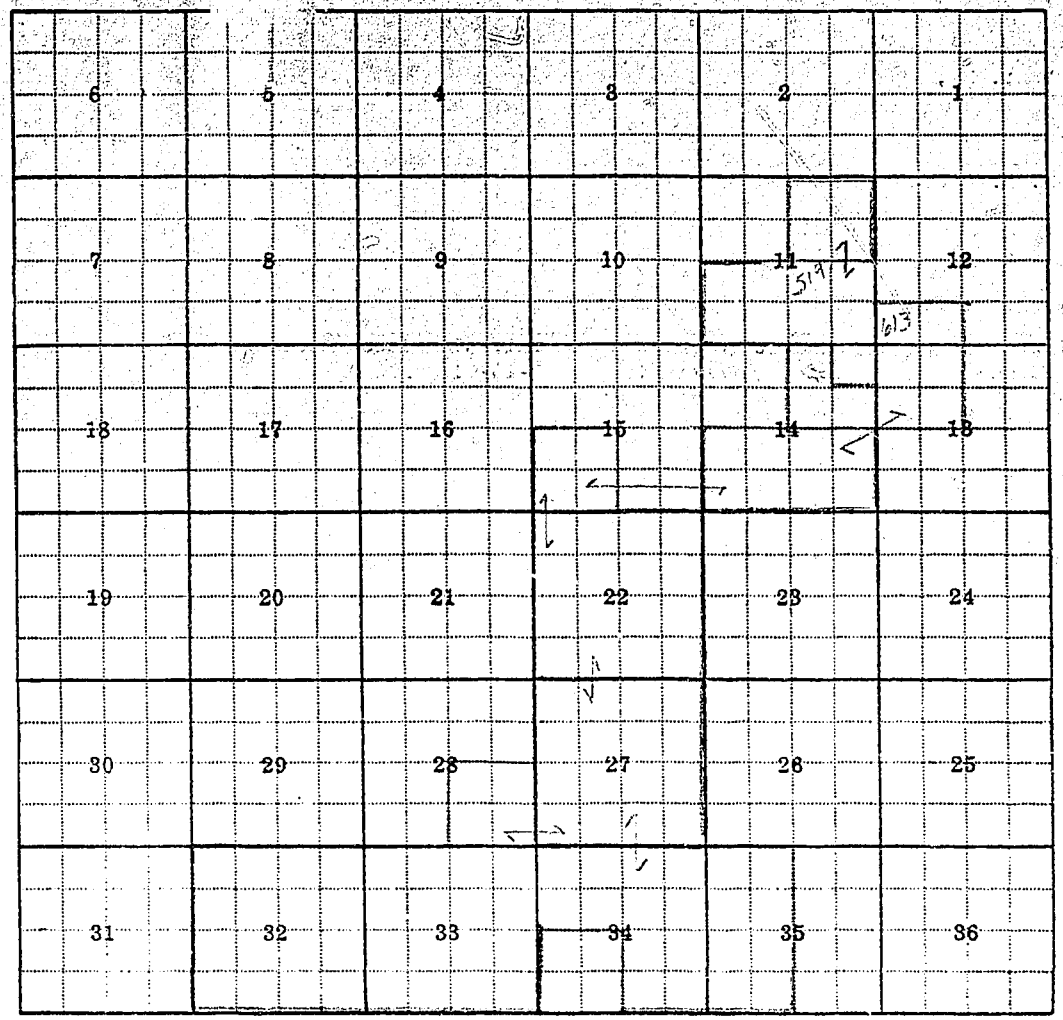

Land Ownership

F-1-A

County Hill

T. 30N R. 12E Plat No. 75

Farm Checked, Date Sept. 27, 1966

MONTANA WATER RESOURCES BOARD

Water Resources Survey

Photo No. 3AA-87

By Joe

Legal Land Owner Kenneth & Betty Gropp Address Gilford, Mont.

Operator Address

Water is delivered by:— 1. Private System; 2. Ditch Company; 3. State Project; 4. Federal Project; 5. Irrigation District

App. No. Decree No.	NAME OF APPROPRIATOR TO WHOM DECREED	NAME OF STREAM	Date App. Date Priority	Miner's Inches	In Use	NAME OF DITCH (Water Delivered By)	No.	R/F	Present Irr. Acres	Irrigable Acres
A-613	Robert E. Jones	Jones Reservoir	7-15-01	200	No					

NOTE: R—Denotes Regular Irrigation. F—Flood Irrigation.

Adequate Supply: Yes No Explain

Remarks

River Basin

Also in:								
Plat No.	Twp.	Rge.	Plat No.	Twp.	Rge.	Plat No.	Twp.	Rge.
Plat No.	Twp.	Rge.	Plat No.	Twp.	Rge.	Plat No.	Twp.	Rge.

Information From:
Mrs. Keene & Field Survey

6	5	4	3	2	1
7	8	9	10	11	12
18	17	16	15	14	13
19	20	21	22	23	24
30	29	28	27	28	25
31	32	33	34	35	36

Land Ownership .....

F-1-A

County Hill

T 30N R 12E Plat No. 75

Farm Checked: Date

MONTANA WATER RESOURCES BOARD

Water Resources Survey

Photo No. 3AA-87

By Joe

Legal Land Owner L. C. Keene Address Box Elder

Operator Address

Water is delivered by:— 1. Private System; 2. Ditch Company; 3. State Project; 4. Federal Project; 5. Irrigation District

App. No. Decree No.	NAME OF APPROPRIATOR TO WHOM DECREED	NAME OF STREAM	Date App. Date Priority	Miner's Inches	In Use	NAME OF DITCH (Water Delivered By)	No.	R/F	Present Irr. Acres	Irrigable Acres
A-613	Robert E. Jones	Jones Reservoir	7-15-01	200						
		NO IRRIGATION								

NOTE: R—Denotes Regular Irrigation. F—Flood Irrigation.

Adequate Supply: Yes No Explain

Remarks

Never heard of Jones Reservoir - was around this area in 1910

River Basin

Also in: Plat No.	Twp.	Rge.	Plat No.	Twp.	Rge.	Plat No.	Twp.	Rge.
Plat No.	Twp.	Rge.	Plat No.	Twp.	Rge.	Plat No.	Twp.	Rge.

Information From:

Mrs. Keene

6	5	4	3	2	1
7	8	9	10	11	12
18	17	16	15	14	13
19	20	21	22	23	24
30	29	28	27	26	25
31	32	33	34	35	36

Land Ownership

F-1-A

County Hill

T. 30N R. 13E Plat No. 76

Farm Checked: Date 10-4-66

MONTANA WATER RESOURCES BOARD
Water Resources Survey

Photo No. 2AA-66

By Pete

Legal Land Owner Albert & Esther G. Bitz Address

Operator Same Address

Water is delivered by:— 1. Private System; 2. Ditch Company; 3. State Project; 4. Federal Project; 5. Irrigation District

App. No. Decree No.	NAME OF APPROPRIATOR TO WHOM DECREED	NAME OF STREAM	Date App. Date Priority	Miner's Inches	In Use	NAME OF DITCH (Water Delivered By)	No.	R/F	Present Irr. Acres	Irrigable Acres
A-259	Harry Bodlak	Jerome Coulee	11-2-14	200	Stock					

NOTE: R—Denotes Regular Irrigation. F—Flood Irrigation.

Adequate Supply: Yes No Explain

Remarks

River Basin

Also in:	Plat No.	Twp.	Rge.	Plat No.	Twp.	Rge.	Plat No.	Twp.	Rge.
	Plat No.	Twp.	Rge.	Plat No.	Twp.	Rge.	Plat No.	Twp.	Rge.

Information From: Field Survey

6	5	4	3	2	1
7	8	9	10	11	12
18	17	16	15	14	13
19	20	21	22	23	24
30	29	28	27	26	25
31	32	33	34	35	36

Land Ownership .....

.....

.....

F-1-A

County Hill

T. 30N R. 13E Plat No. 76

Farm Checked: Date 10-5-66

MONTANA WATER RESOURCES BOARD

Water Resources Survey

Photo No. 3AA16/17/18

By Pete

2AA68/70

Legal Land Owner ~~Harold~~ Herbert G. & Isabel M. Bitz Address Box Elder

Operator Same Address

Water is delivered by:— 1. Private System; 2. Ditch Company; 3. State Project; 4. Federal Project; 5. Irrigation District

App. No. Decree No.	NAME OF APPROPRIATOR TO WHOM DECREED	NAME OF STREAM	Date App. Date Priority	Miner's Inches	In Use	NAME OF DITCH (Water Delivered By)	No.	R/F	Present Irr. Acres	Irrigable Acres
A-264	A. M. Sullivan	G. N. Culvert	6-10-16	200	Stock					

NOTE: R—Denotes Regular Irrigation. F—Flood Irrigation.

Adequate Supply: Yes ..... No ..... Explain .....

Remarks .....

River Basin .....

Also in: Plat No. ..... Twp. ..... Rge. ..... Plat No. ..... Twp. ..... Rge. ..... Plat No. ..... Twp. ..... Rge. .....
Plat No. ..... Twp. ..... Rge. ..... Plat No. ..... Twp. ..... Rge. ..... Plat No. ..... Twp. ..... Rge. .....

Information From:

Herbert Bitz

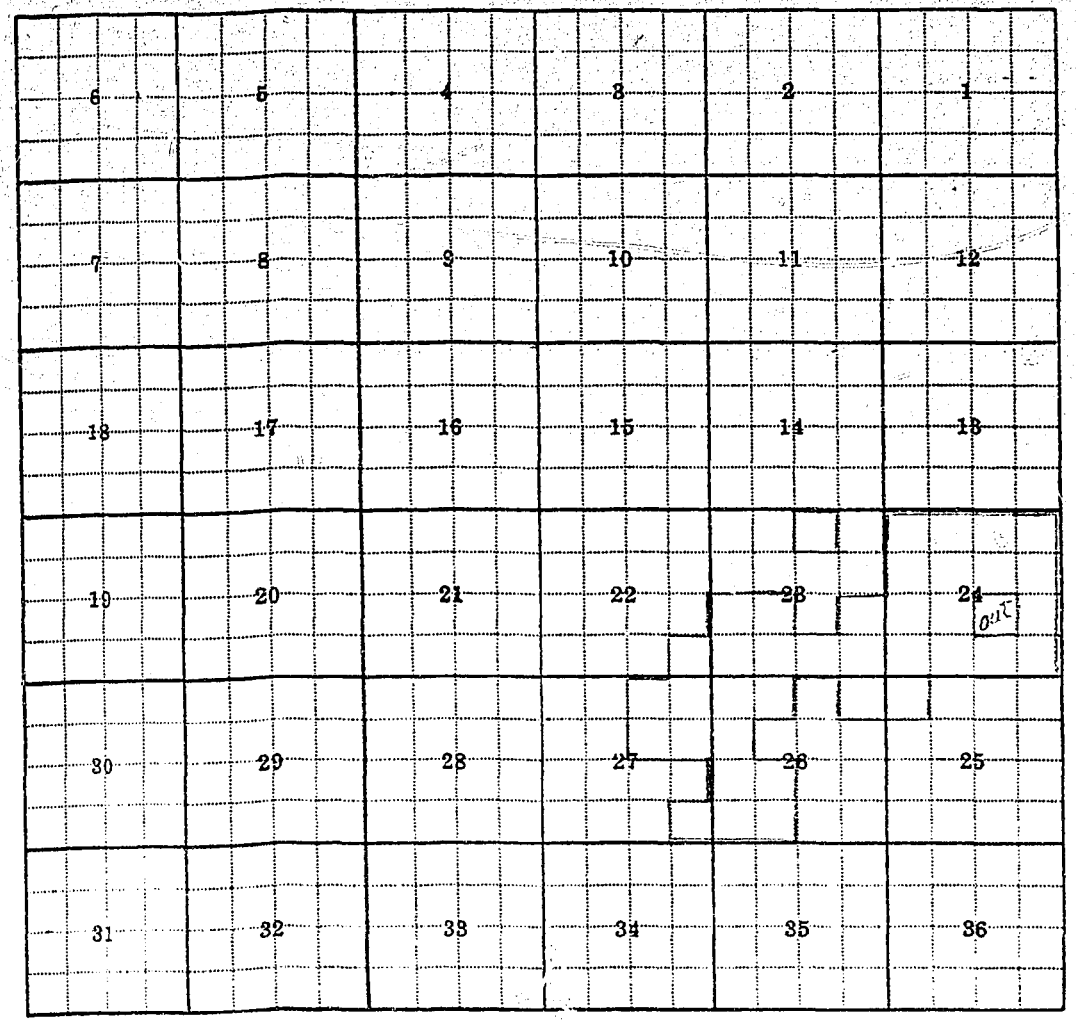

Land Ownership.....

.....

.....

F-1-A

County Hill

T 30N R 13E Plat No. 76

Farm Checked: Date 10-5-66

MONTANA WATER RESOURCES BOARD
Water Resources Survey

Photo No. 2AA-70

By Pete

Legal Land Owner Geo. E. & Webster Briggs Address Box Elder

Operator Same Address

Water is delivered by:— 1. Private System; 2. Ditch Company; 3. State Project; 4. Federal Project; 5. Irrigation District

App. No. Decree No.	NAME OF APPROPRIATOR TO WHOM DECREED	NAME OF STREAM	Date App. Date Priority	Miner's Inches	In Use	NAME OF DITCH (Water Delivered By)	No.	R/F	Present Irr. Acres	Irrigable Acres
A-185	Geo. S. Briggs	Denley Coulee	5-15-16	40=	No					

NOTE: R—Denotes Regular Irrigation. F—Flood Irrigation.

Adequate Supply: Yes ..... No ..... Explain .....

Remarks .....

River Basin .....

Also in:	Plat No.	Twp.	Rge	Plat No.	Twp.	Rge	Plat No.	Twp.	Rge
	Plat No.	Twp.	Rge	Plat No.	Twp.	Rge	Plat No.	Twp.	Rge

Information From: Webster Briggs

6	5	4	3	2	1
7	8	9	10	11	12
18	17	16	15	14	13
19	20	21	22	23	24
30	29	28	27	26	25
31	32	33	34	35	36

Land Ownership_____

_____

_____

F-1-A

County Hill

T. 30N R. 13E Plat No. 76

Farm Checked: Date 10-10-66

MONTANA WATER RESOURCES BOARD

Water Resources Survey

Photo No. 3AA-16/17/18/19

2AA-68/70

By Pete

Legal Land Owner Chippewa-Cree ~~Tibal~~ Tribal Land Address Rocky Boy Agency

Operator Same Address

Water is delivered by:— 1. Private System; 2. Ditch Company; 3. State Project; 4. Federal Project; 5. Irrigation District

App. No. Decree No.	NAME OF APPROPRIATOR TO WHOM DECREED	NAME OF STREAM	Date App. Date Priority	Miner's Inches	In Use	NAME OF DITCH (Water Delivered By)	No.	R/F	Present Irr. Acres	Irrigable Acres
D-6	Luther C. Stocker	Box Elder Cr.	5-1-94 (4)	130	Yes	U. S. I. S. Ditch	1	R	358	1004
D-8	Edward LaCroix	Box Elder Cr.	5-2-96 (5)	72	Yes	"	"	"	"	"
D-10	Clement Sailor et al	Box Elder Cr.	9-10-88 (1)	520	Yes	"	"	"	"	"
A-50	Margery Cowan	Big Sandy Cr.	5-28-01	320	No					
A-152	Johannes Larsen	Browns Coulee	1-18-12	80	Yes	"	"	"	"	"
A-254	Johannes Larsen	Herzog Coulee	4-18-17	80	Yes	"	"	"	"	"
A-541	Chas. Herzog	A Certain Coulee	6-3-13	80	No					
A-575	Luther C. Stocker	Sayers Spring	8-10-93	200	No					
A-46	Frank & Mary Buzzell	Big Sandy Cr.	7-28-02	600	No	Cowan Ditches	1	F	-	217
A-49	David Cowan	Big Sandy Cr.	8-11-98	5000	No	Cowan Ditches	1	F	-	217
A-51	Jane & Wm. Cowan	Big Sandy Cr.	7-29-98	2000	No	Cowan Ditches	1	F	-	217

NOTE: R—Denotes Regular Irrigation. F—Flood Irrigation.

Adequate Supply: Yes No Explain

Remarks

River Basin

Also in:	Plat No.	Twp.	Rge.	Plat No.	Twp.	Rge.	Plat No.	Twp.	Rge.
	Plat No.	Twp.	Rge.	Plat No.	Twp.	Rge.	Plat No.	Twp.	Rge.

Information From:

Al Perkins - Samson

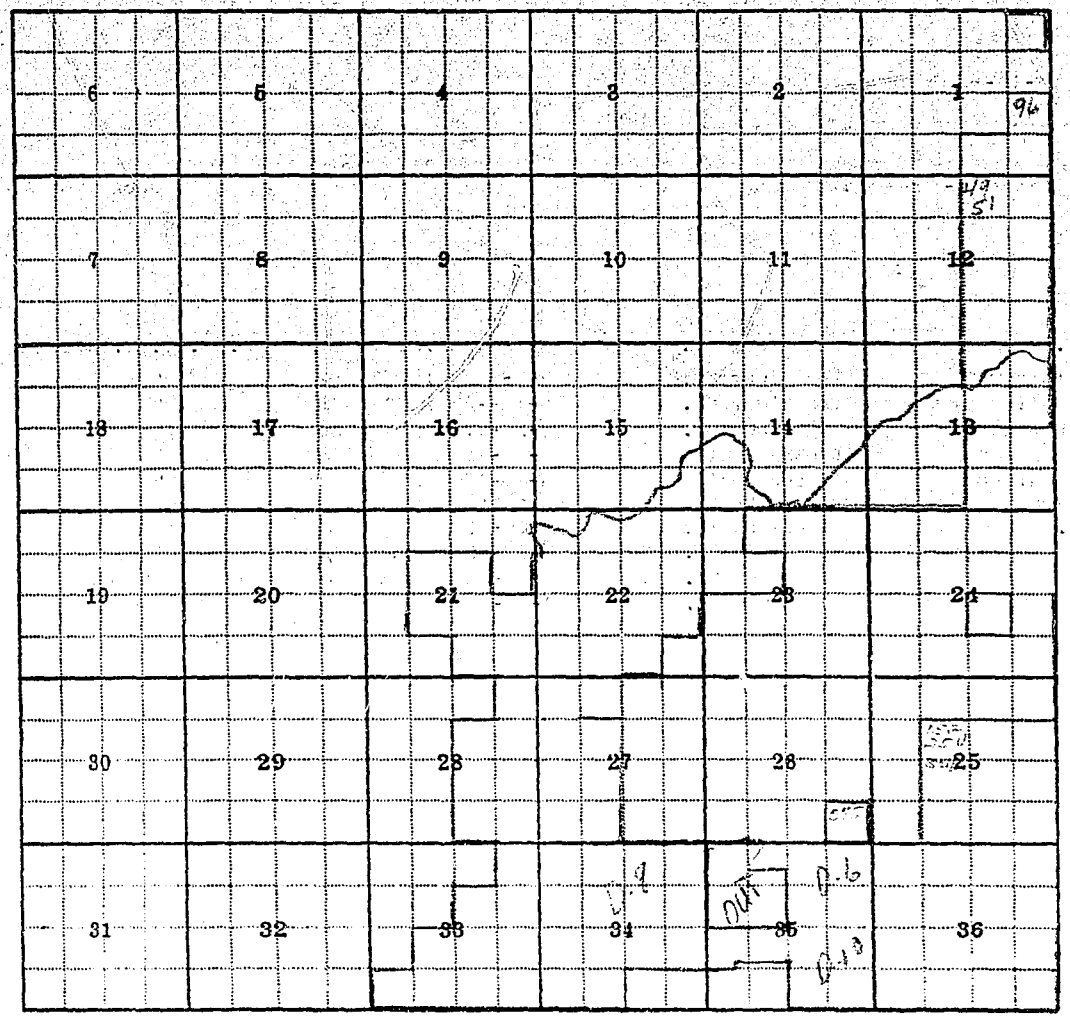

Land Ownership.....

.....

.....

F-1-A

County Hill

T. 30N R. 13E Plat No. 76

Farm Checked: Date 10-5-66

MONTANA WATER RESOURCES BOARD

Water Resources Survey

Photo No. 2AA-70

By Pete

Legal Land Owner Joseph Corcoran Address Box Elder

Operator Same Address

Water is delivered by:— 1. Private System; 2. Ditch Company; 3. State Project; 4. Federal Project; 5. Irrigation District

App. No. Decree No.	NAME OF APPROPRIATOR TO WHOM DECREED	NAME OF STREAM	Date App. Date Priority	Miner's Inches	In Use	NAME OF DITCH (Water Delivered By)	No.	R/F	Present Irr. Acres	Irrigable Acres
D-10	Clement Sailor et al	Box Elder Cr.	9-10-88	(1) 520	Yes	Pt. Indian Ditch	1	R	54	

NOTE: R—Denotes Regular Irrigation. F—Flood Irrigation.

Adequate Supply: Yes ..... No ..... Explain .....

Remarks

* 80" this right

River Basin

Also in: Plat No. ..... Twp. ..... Rge. ..... Plat No. ..... Twp. ..... Rge. ..... Plat No. ..... Twp. ..... Rge. .....
Plat No. ..... Twp. ..... Rge. ..... Plat No. ..... Twp. ..... Rge. ..... Plat No. ..... Twp. ..... Rge. .....

Information From:
Joe Corcoran

6	5	4	3	2	1
7	8	9	10	11	12
18	17	16	15	14	13
19	20	21	22	23	24
30	29	28	27	26	25
31	32	33	34	35	36

Land Ownership.....

E-1-A

County Hill

T. 30N R. 13E Plat No. 76

Farm Checked: Date 10-4-66

MONTANA WATER RESOURCES BOARD

Water Resources Survey

Photo No. 2AA-66

By Pete

Legal Land Owner Bertha Grass Address Box Elder

Operator Same Address

Water is delivered by:— 1. Private System; 2. Ditch Company; 3. State Project; 4. Federal Project; 5. Irrigation District

App. No. Decree No.	NAME OF APPROPRIATOR TO WHOM DECREED	NAME OF STREAM	Date App. Date Priority	Miner's Inches	In Use	NAME OF DITCH (Water Delivered By)	No.	R/F	Present Irr. Acres	Irrigable Acres
A-6	Bertha Grass	Barneys Coulee	6-7-51	1600	Stock					

NOTE: R—Denotes Regular Irrigation. F—Flood Irrigation.

Adequate Supply: Yes No Explain

Remarks

River Basin

Also in:	Plat No.	Twp.	Rge	Plat No.	Twp.	Rge.	Plat No.	Twp.	Rge.
	Plat No.	Twp.	Rge.	Plat No.	Twp.	Rge.	Plat No.	Twp.	Rge.

Information From:

Mrs. Grass

6	5	4	3	2	1
7	8	9	10	11	12
18	17	16	15	14	13
19	20	21	22	23	24
30	29	28	27	26	25
31	32	33	34	35	36

Land Ownership

F-1-A

SEND REPORT

County Hill

T. 30N. R. 13E. Plat No. 76

MONTANA WATER RESOURCES BOARD

Water Resources Survey

Farm Checked: Date 10-11-66

Photo No. 3AA-17/18/19/21/91/93

By Pete

2AA-66/68

Legal Land Owner Geo. & Anton Neidregger Address Box Elder

Operator Same Address

Water is delivered by:— 1. Private System; 2. Ditch Company; 3. State Project; 4. Federal Project; 5. Irrigation District

App. No. Decree No.	NAME OF APPROPRIATOR TO WHOM DECREED	NAME OF STREAM	Date App. Date Priority	Miner's Inches	In Use	NAME OF DITCH (Water Delivered By)	No.	R/F	Present Irr. Acres	Irrigable Acres
A-61	Henry Schwartz	Big Sandy Creek	3-7-92	800	Yes	Neidregger Ditch	1	F	196	
A-63	Luther Stocker	Big Sandy Creek	9-26-93	300	Yes	Neidregger Ditch	1	F	196	
A-65										
A-66	Eva M. West	Big Sandy Creek	11-1-08	400	No					
A-372	Chas. Quackenbush	Sage Creek	11-7-99	500	Stock					
A-379	Byron L. Schwartz	Sage Creek	8-3-94	600	Stock					
A-618	Barnard VanAlstine	VanAlstine Reservoir	4-1-02	200	No					
D-9	Barney VanAlstine	Box Elder Cr.	7-1-01 (10)	76	Yes	Neidregger Ditch	1	F	196	
No Filing		Unnamed Coulee			Yes	Neidregger Dam & Ditch	1	F	8	
No Filing		Drainage S½Sec. 10			Yes	Neidregger Dike	1	F	22	

NOTE: R—Denotes Regular Irrigation. F—Flood Irrigation.

Adequate Supply: Yes ..... No ..... Explain .....

Remarks .....

..... River Basin .....

Also in: Plat No.	Twp.	Rge.	Plat No.	Twp.	Rge.	Plat No.	Twp.	Rge.
Plat No.	Twp.	Rge.	Plat No.	Twp.	Rge.	Plat No.	Twp.	Rge.

Information From: Anton Neidregger

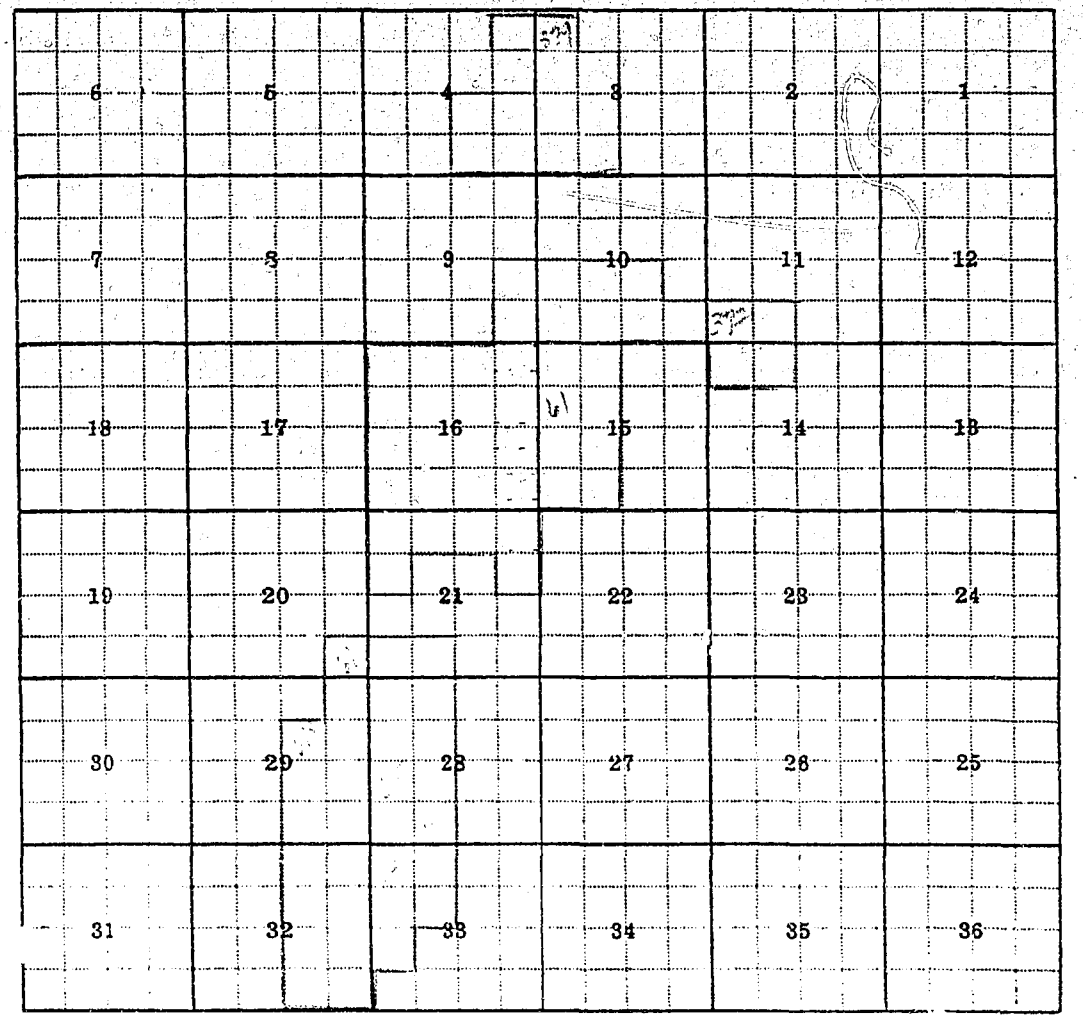

Land Ownership.....

F-1-A

County Hill

T.30N R.13E Plat No. 76

Farm Checked: Date 10-4-66

MONTANA WATER RESOURCES BOARD

Water Resources Survey

Photo No. 3AA21,93

By Pete

2AA-66

Legal Land Owner Fred & Mildred A. Schmidt Address Box Elder

Operator Same Address

Water is delivered by:— 1. Private System; 2. Ditch Company; 3. State Project; 4. Federal Project; 5. Irrigation District

App. No. Decree No.	NAME OF APPROPRIATOR TO WHOM DECREED	NAME OF STREAM	Date App. Date Priority	Miner's Inches	In Use	NAME OF DITCH (Water Delivered By)	No.	R/F	Present Irr. Acres	Irrigable Acres
A-7	Fred C. Schmidt	Barneys Coulee	5-30-51	100AF	Stock					

NOTE: R—Denotes Regular Irrigation. F—Flood Irrigation.

Adequate Supply: Yes No Explain

Remarks

River Basin

Also in:	Plat No.	Twp.	Rge.	Plat No.	Twp.	Rge.	Plat No.	Twp.	Rge.
	Plat No.	Twp.	Rge.	Plat No.	Twp.	Rge.	Plat No.	Twp.	Rge.

Information From:

Fred Schmidt

6	5	4	3	2	1
7	8	9	10	11	12
18	17	16	15	14	13
19	20	21	22	23	24
30	29	28	27	26	25
31	32	33	34	35	36

Land Ownership.....

.....

.....

F-1-A

County Hill

T. 30N. R14E. Plat No. 77

Farm Checked: Date 10-10-66

MONTANA WATER RESOURCES BOARD

Water Resources Survey

Photo No. 3AA-10/11/12/13/14/15
3AA-95/97/99
2AA-[illegible]72/74/76

By Pete

Legal Land Owner Chippewa - Cree Tribal Lands Address Rocky Boy Agency

Operator Same Address

Water is delivered by — 1. Private System; 2. Ditch Company; 3. State Project; 4. Federal Project; 5. Irrigation District

App. No. Decree No.	NAME OF APPROPRIATOR TO WHOM DECREED	NAME OF STREAM	Date App. Date Priority	Miner's Inches	In Use	NAME OF DITCH (Water Delivered By)	No.	R/F	Present Irr. Acres	Irrigable Acres
A-46	Frank & Mary Buzzell	Big Sandy Cr.	7-28-02	600	No					
A-49	David Cowan	Big Sandy Cr.	8-11-98	5000	No	Cowan Ditches	1	F		264
A-51	Jane & Wilm. Cowan	Big Sandy Cr.	7-29-98	2000	No	Cowan Ditches	1	F		264
A-54	Frederica Evens	Big Sandy Cr.	10-9-00	320	No					
A-192	John Egan	Dry Fork Cr.	6-15-99	160	No					
A-224	Alexander Barkley	Gravelly Coulee	6-14-99	500	Stock					
A-227	Walter Brown	Gravelly Coulee	1-20-03	500	Stock					
A-280	Wm. Lilinton	Middle Coulee	4-17-03	200	No					
A-422	Walter Brown	Sand Coulee	1-31-98	160	Stock					
A-423	Mabel Gray	Sand Coulee	11-13-02	All	Stock					
A-431	Chas. A. Downie	Sheep Creek	6-15-99	160	No					
* A-529	Geo. Frye	Coulee (Browns Coulee)	2-16-03	500	Yes	*U. S. I.S. Ditch	1	R	68	31
A-549	Almo F. Mathews	Coulee (Browns Coulee)	7-30-08	200	No					
A-601	Walter Brown	Square Butte Lake	4-17-00	200	Stock					
* A-151	Wm. Gray	Brown Coulee	3-19-10	200	Yes	*U. S. I. S. Ditch	1	R	68	31
A-612	Minnie A. Thompson	Cowan Res.	7-6-01	320	No					

NOTE: R—Denotes Regular Irrigation. F—Flood Irrigation.

Adequate Supply: Yes No Explain

Remarks

Also Box Elder Creek Rights used this twp

River Basin

Also In: Plat No.	Twp.	Rge.	Plat No.	Twp.	Rge.	Plat No.	Twp.	Rge.
Plat No.	Twp.	Rge.	Plat No.	Twp.	Rge.	Plat No.	Twp.	Rge.

Information From:

Al Perkins - Samson

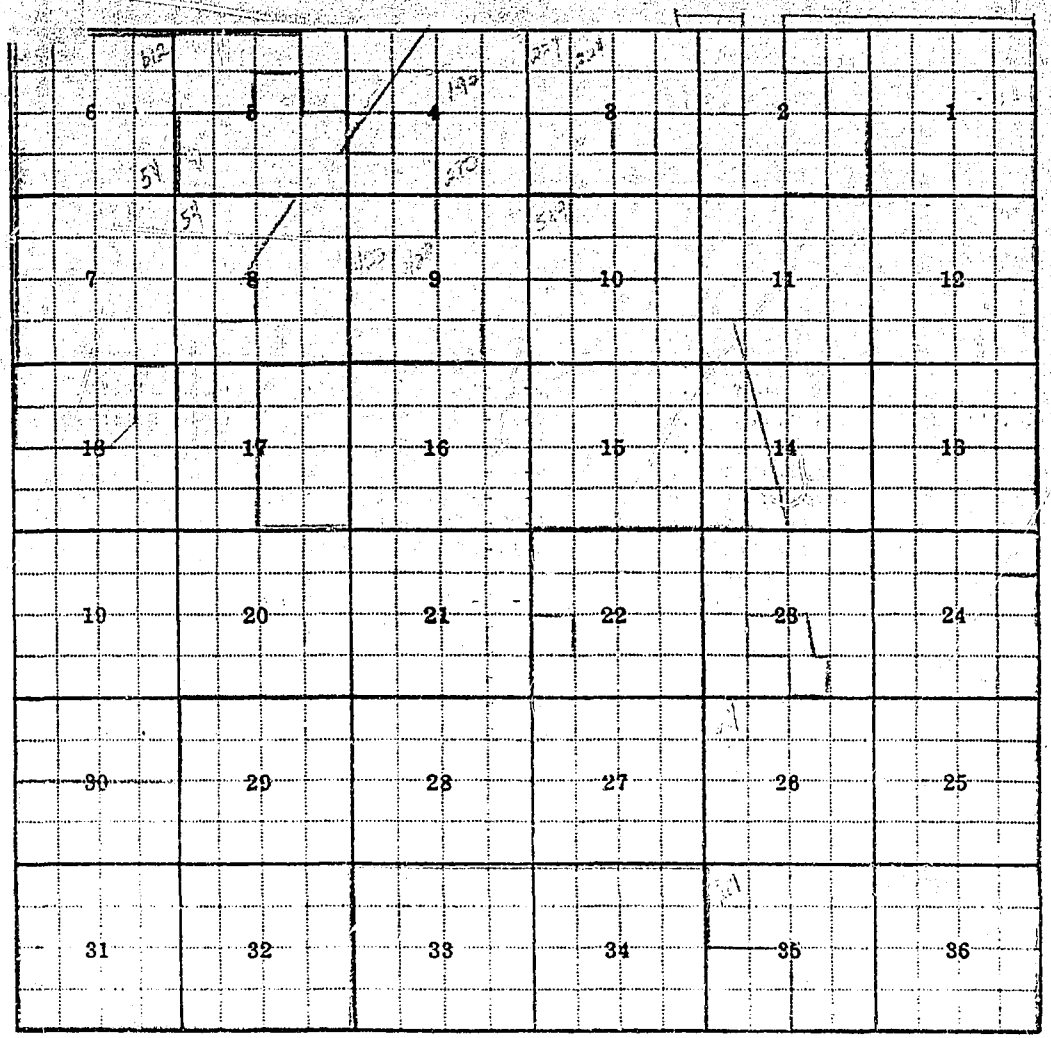

Land Ownership.....

.....

.....

F-1-A

County Hill

STATE OF MONTANA
WATER CONSERVATION BOARD
Water Resources Survey

T. 30N R. 14E Plat No. 77

Farm Checked: Date 10-12-66

Photo No. 3AA-15

By Pete

Legal Land Owner B. W. & Dora Genger Address Box Elder

Operator Same Address

Water is delivered by:— 1. Private System; 2. Ditch Company; 3. State Project; 4. Federal Project; 5. Irrigation District

App. No. Decree No.	NAME OF APPROPRIATOR TO WHOM DECREED	NAME OF STREAM	Date App. Date Priority	Miner's Inches	In Use	NAME OF DITCH (Water Delivered By)	No.	R/F	Present Irr. Acres	Irrigable Acres
A-36	Ruth Beedy Briggs	Beedy Coulee	6-9-13	160	No					

NOTE: R—Denotes Regular Irrigation. F—Flood Irrigation.

Adequate Supply: Yes ..... No ..... Explain .....

Remarks .....

River Basin .....

Also in: Plat No.	Twp.	Rge.	Plat No.	Twp.	Rge.	Plat No.	Twp.	Rge.
Plat No.	Twp.	Rge.	Plat No.	Twp.	Rge.	Plat No.	Twp.	Rge.

Information From: Mrs. Genger

6	5	4	3	2	1
7	8	9	10	11	12
18	17	16	15	14	13
19	20	21	22	23	24
30	29	28	27	26	25
31	32	33	34	35	36

Land Ownership.....

.....

.....

F-1-A

County Hill

Farm Checked: Date 10-12-66

By Pete

STATE OF MONTANA
WATER CONSERVATION BOARD
Water Resources Survey

T. 30N. R. 14E. Plat No. 77

Photo No. 3AA-95/97

Legal Land Owner Montana, State of Address

Operator Address

Water is delivered by:— 1. Private System; 2. Ditch Company; 3. State Project; 4. Federal Project; 5. Irrigation District

App. No. Decree No.	NAME OF APPROPRIATOR TO WHOM DECREED	NAME OF STREAM	Date App. Date Priority	Miner's Inches	In Use	NAME OF DITCH (Water Delivered By)	No.	R/F	Present Irr. Acres	Irrigable Acres
A-236	Peter Nelson	Green (Dry Fk.) Coulee	4-17-13	160	No					

NOTE: R—Denotes Regular Irrigation. F—Flood Irrigation.

Adequate Supply: Yes No Explain

Remarks

River Basin

Also in: Plat No. Twp. Rge.	Plat No. Twp. Rge.	Plat No. Twp. Rge.
Plat No. Twp. Rge.	Plat No. Twp. Rge.	Plat No. Twp. Rge.

Information From:
Field Survey

6	5	4	3	2	1
7	8	9	10	11	12
18	17	16	15	14	13
19	20	21	22	23	24
30	29	28	27	26	25
31	32	33	34	35	36

Land Ownership.....

F-1-A

County Hill

Farm Checked: Date 9-26-66

By Pete

STATE OF MONTANA
WATER CONSERVATION BOARD
Water Resources Survey

T 30N R 14E Plat No. 77

Photo No. 3AA-14/99

Legal Land Owner Raymond Tow Address Laredo

Operator Same Address

Water is delivered by:— 1. Private System; 2. Ditch Company; 3. State Project; 4. Federal Project; 5. Irrigation District

App. No. Decree No.	NAME OF APPROPRIATOR TO WHOM DECREED	NAME OF STREAM	Date App. Date Priority	Miner's Inches	In Use	NAME OF DITCH (Water Delivered By)	No.	R/F	Present Irr. Acres	Irrigable Acres
A-233	Wilfred L. Tow	Gravelly Coulee	2-27-31	200	No					
A-234	Wilfred L. Tow	Gravelly Coulee	2-27-31	200	No					

NOTE: R—Denotes Regular Irrigation. F—Flood Irrigation.

Adequate Supply: Yes No Explain

Remarks

River Basin

Also in: Plat No. Twp. Rge.	Plat No. Twp. Rge.	Plat No. Twp. Rge.
Plat No. Twp. Rge.	Plat No. Twp. Rge.	Plat No. Twp. Rge.

Information From:
Wilfred Tow

6	5	4	3	2	1
7	8	9	10	11	12
18	17	16	15	14	13
19	20	21	22	23	24
30	29	28	27	26	25
31	32	33	34	35	36

Land Ownership

F-1-A

County Hill

STATE OF MONTANA
WATER CONSERVATION BOARD
Water Resources Survey

T 30N R14E Plat No. 77

Farm Checked: Date 9-26-66

Photo No. 3AA-10/11/12/95/97/99

By Pete

Legal Land Owner Wilfred Tow Address Laredo

Operator Same Address

Water is delivered by:— 1. Private System; 2. Ditch Company; 3. State Project; 4. Federal Project; 5. Irrigation District

App. No. Decree No.	NAME OF APPROPRIATOR TO WHOM DECREED	NAME OF STREAM	Date App. Date Priority	Miner's Inches	In Use	NAME OF DITCH (Water Delivered By)	No.	R/F	Present Irr. Acres	Irrigable Acres
A-421	Mack ~~Belgrad~~ Belgard	Sand Coulee	3-24-06	260	No					
A-440	M. A. Rosenbaum	Sheepshed Coulee	3-28-13	1000	Stock					

NOTE: R—Denotes Regular Irrigation. F—Flood Irrigation.

Adequate Supply: Yes..... No..... Explain.....

Remarks.....

.....River Basin.....

Also in: Plat No. Twp. Rge.	Plat No. Twp. Rge.	Plat No. Twp. Rge.
Plat No. Twp. Rge.	Plat No. Twp. Rge.	Plat No. Twp. Rge.

Information From:
Wilfred Tow

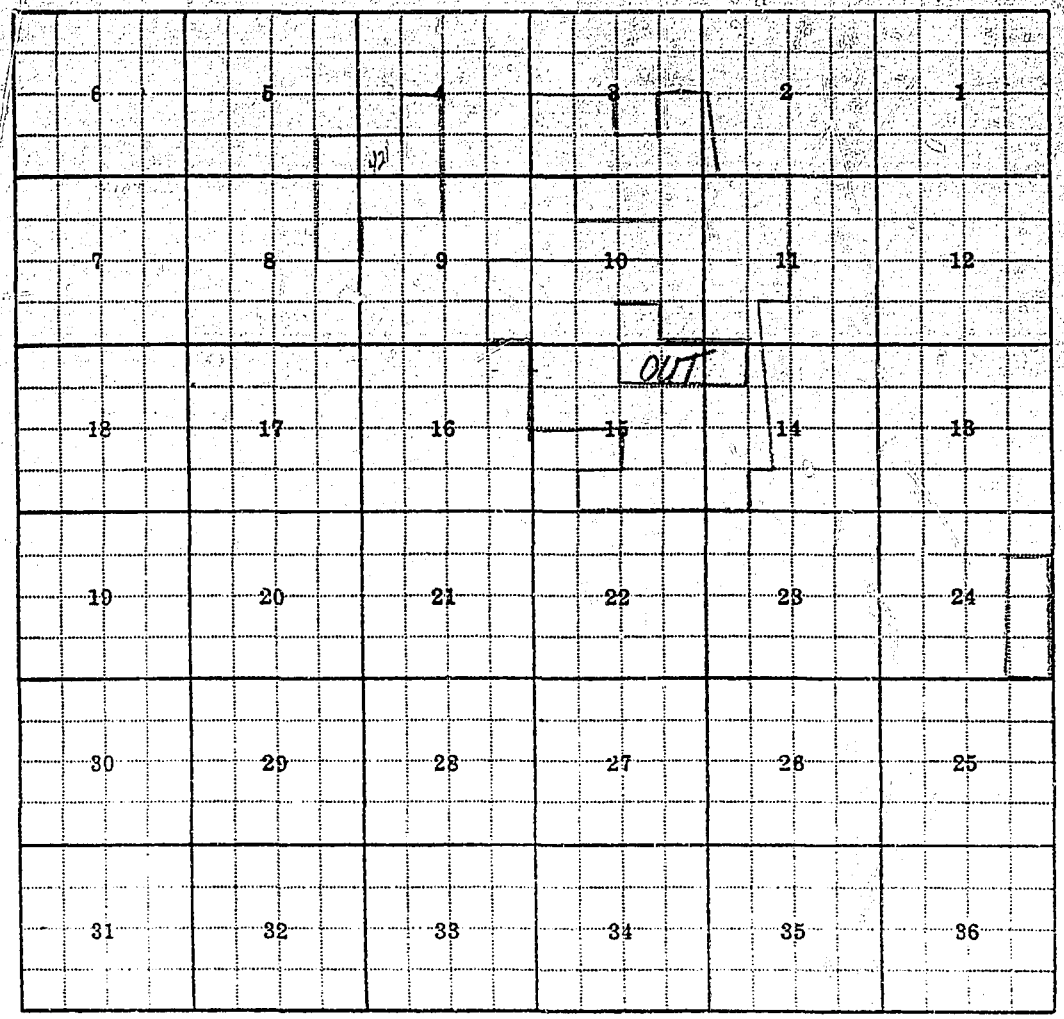

Land Ownership.....