County Hill

Farm Checked: Date 8-9-66

Blarry

STATE OF MONTANA
WATER CONSERVATION BOARD
Water Resources Survey

T 35N R 9E Plat No. 22

Photo No. 44A-7-9

Legal Land Owner Raymond Patrick Address

Operator Arnold Lengel Address Rudyard

Water is delivered by:— 1. Private System; 2. Ditch Company; 3. State Project; 4. Federal Project; 5. Irrigation District

App. No. Decree No.	NAME OF APPROPRIATOR TO WHOM DECREED	NAME OF STREAM	Date App. Date Priority	Miner's Inches	In Use	NAME OF DITCH (Water Delivered By)	No.	R/F	Present Irr. Acres	Irrigable Acres
A-326	Raymond Patrick	Pleasant Valley Coulee	11-3-59	160,000	No					
A-366	Mary C. MacKenzie	Sage Creek	3-31-10	400	Part/No					
A - 479	James E. Stephens	Stephens Coulee	9-6-09	300	No					

NOTE: R—Denotes Regular Irrigation. F—Flood Irrigation.

Adequate Supply: Yes ..... No ..... Explain .....

Remarks .....

..... River Basin .....

Also in: Plat No. ..... Twp. ..... Rge.	Plat No. ..... Twp. ..... Rge.	Plat No. ..... Twp. ..... Rge. .....
Plat No. ..... Twp. ..... Rge.	Plat No. ..... Twp. ..... Rge.	Plat No. ..... Twp. ..... Rge. .....

Information From:
Mrs. Lengel

6	5	4	3	2	1
7	8	9	10	11	12
18	17	16	15	14	13
19	20	21	22	23	24
30	29	28	27	26	25
31	32	33	34	35	36

Land Ownership

F-1-A

County Hill

STATE OF MONTANA
WATER CONSERVATION BOARD
Water Resources Survey

T. 35N R. 9E Plat No. 22

Farm Checked: Date 8-10-66

Photo No. 6AA-76 #78

By Larry

Legal Land Owner Henery Ritter Address

Operator Same Address Rudyard

Water is delivered by:— 1. Private System; 2. Ditch Company; 3. State Project; 4. Federal Project; 5. Irrigation District

App. No. Decree No.	NAME OF APPROPRIATOR TO WHOM DECREED	NAME OF STREAM	Date App. Date Priority	Miner's Inches	In Use	NAME OF DITCH (Water Delivered By)	No.	R/F	Present Irr. Acres	Irrigable Acres
A-399	Wm. B. Davis	Little Sage Creek	6-12-00	120	Stock					
A-410	Alonzo K. Prescott	Little Sage Creek	12-3-03	500	Stock					

NOTE: R—Denotes Regular Irrigation. F—Flood Irrigation.

Adequate Supply: Yes No Explain

Remarks

River Basin

Also in: Plat No. Twp. Rge.	Plat No. Twp. Rge.	Plat No. Twp. Rge.
Plat No. Twp. Rge.	Plat No. Twp. Rge.	Plat No. Twp. Rge.

Information From:
Field Survey

6	5	4	3	2	1
7	8	9	10	11	12
18	17	16	15	14	13
19	20	21	22	23	24
30	29	28	27	26	25
31	32	33	34	35	36

Land Ownership

F-1-A

County Hill

STATE OF MONTANA
WATER CONSERVATION BOARD
Water Resources Survey

T 35N R 9E Plat No 22

Farm Checked: Date 8-10-66

Photo No. 6AA-50 & 78 & 80

By Larry

Legal Land Owner Morris & Esther Smith Address

Operator Address

Water is delivered by:— 1. Private System; 2. Ditch Company; 3. State Project; 4. Federal Project; 5. Irrigation District

App. No. Decree No.	NAME OF APPROPRIATOR TO WHOM DECREED	NAME OF STREAM	Date App. Date Priority	Miner's Inches	In Use	NAME OF DITCH (Water Delivered By)	No.	R/F	Present Irr. Acres	Irrigable Acres
A-294	Darwin H. Campbell	Miranda Coulee	9-28-11	4000	Stock					
A-297	Orville O. Miranda	Miranda Coulee	11-4-08	4000	Stock					
A-299	Soren H. Smith	Miranda Coulee	5-17-12	200	Stock					
A-412	Harold Russell	Little Sage Creek	8-7-99	200	Stock (Part)					
A-416	Julius Emile Werner	Little Sage Creek	4-18-98	350	Part/Stock					
A-417	Edward Wilson	Little Sage Creek	10-25-06	200	Stock					

NOTE: R—Denotes Regular Irrigation. F—Flood Irrigation.

Adequate Supply: Yes No Explain

Remarks

River Basin

Also in: Plat No. Twp. Rge. Plat No. Twp. Rge. Plat No. Twp. Rge.
Plat No. Twp. Rge. Plat No. Twp. Rge. Plat No. Twp. Rge.

Information From:
Field Survey

6	5	4	3	2	1
7	8	9	10	11	12
18	17	16	15	14	13
19	20	21	22	23	24
30	29	28	27	26	25
31	32	33	34	35	36

Land Ownership

F-1-A

County Hill

Farm Checked: Date 8-10-66

By Larry

STATE OF MONTANA
WATER CONSERVATION BOARD
Water Resources Survey

T 35N R 9E Plat No 22

Photo No. 4AA-9, 6AA-52

Legal Land Owner Alfred Tallefson Address Rudyard

Operator Same Address

Water is delivered by:— 1. Private System; 2. Ditch Company; 3. State Project; 4. Federal Project; 5. Irrigation District

App. No. Decree No.	NAME OF APPROPRIATOR TO WHOM DECREED	NAME OF STREAM	Date App. Date Priority	Miner's Inches	In Use	NAME OF DITCH (Water Delivered By)	No.	R/F	Present Irr. Acres	Irrigable Acres
A-347	John E. Coffey	Sage Creek	7-12-12	200	Stock					
A-364	Bessie E. MacKenzie	Sage Creek	4-27-10	320	Part/Stock					

NOTE: R—Denotes Regular Irrigation. F—Flood Irrigation.

Adequate Supply: Yes ..... No ..... Explain .....

Remarks .....

River Basin .....

Also in: Plat No.	Twp.	Rge.	Plat No.	Twp.	Rge.	Plat No.	Twp.	Rge.
Plat No.	Twp.	Rge.	Plat No.	Twp.	Rge.	Plat No.	Twp.	Rge.

Information From:
Field Survey

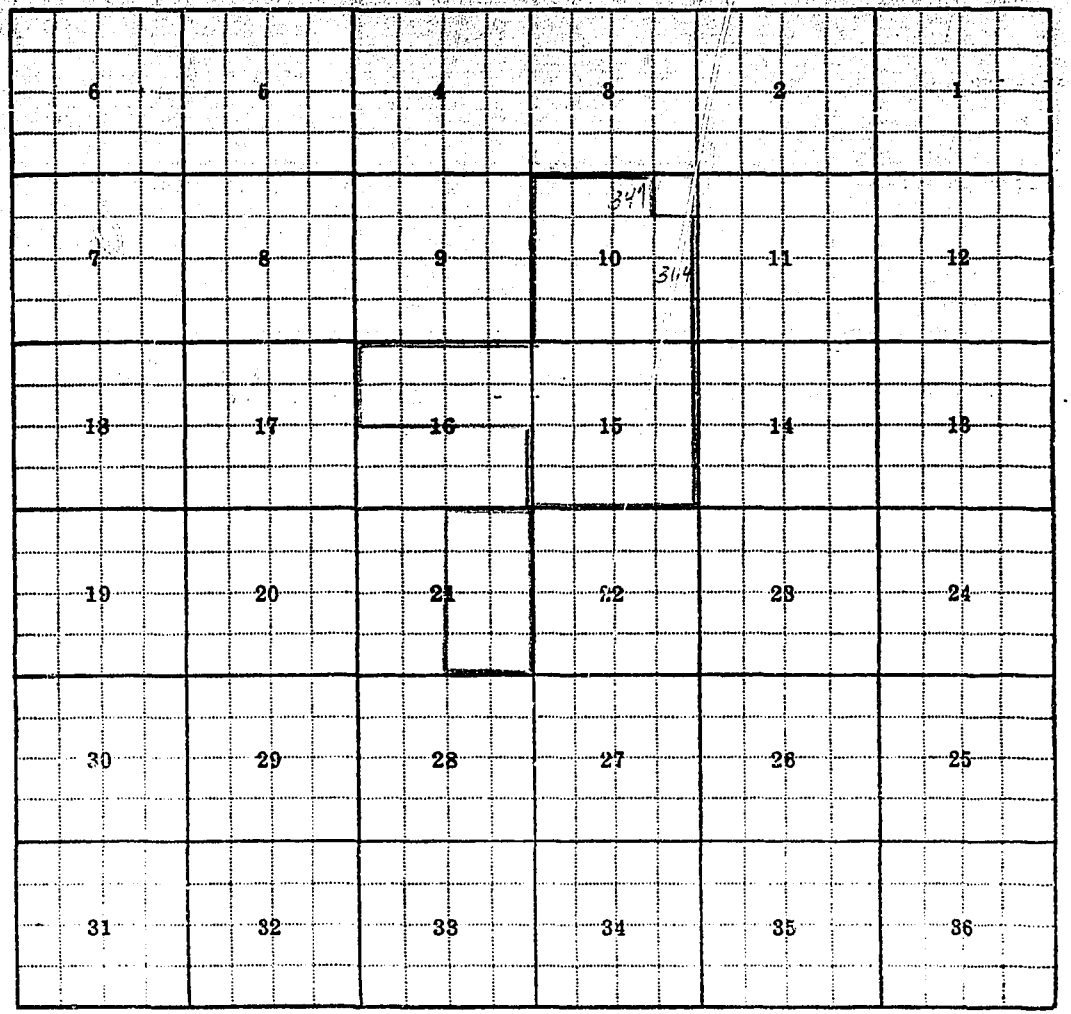

Land Ownership

F-1-A

County Hill

Farm Checked: Date 8-10-66

By Larry

STATE OF MONTANA
WATER CONSERVATION BOARD
Water Resources Survey

T 35N R 10E Plat No. 23

Photo No. 6AA-48

Legal Land Owner Vergil F. & Martha Jurenka Address Gildford

Operator Same Address

Water is delivered by:— 1. Private System; 2. Ditch Company; 3. State Project; 4. Federal Project; 5. Irrigation District

App. No. Decree No.	NAME OF APPROPRIATOR TO WHOM DECREED	NAME OF STREAM	Date App. Date Priority	Miner's Inches	In Use	NAME OF DITCH (Water Delivered By)	No.	R/F	Present Irr. Acres	Irrigable Acres
A-226	Genivieve Campbell	Miranda Coulee	5-16-12	200	No					
A-279	David Hawley	McKenzie Coulee	5-20-08	262AF	Part/No					
A-294	Darwin H. Campbell	Miranda Coulee	9-28-11	4000	NO					
A-350	Duncan M Duncan et al	Big Sage Creek & Battle Fouche Coulee	5-12-18	1761.6AF	Yes/Part	Jurenka Ditch	1	R	182	111

NOTE: R—Denotes Regular Irrigation. F—Flood Irrigation.

Adequate Supply: Yes..... No..... Explain.....

Remarks.....

River Basin

Also in: Plat No.	Twp.	Rge.	Plat No.	Twp.	Rge.	Plat No.	Twp.	Rge.
Plat No.	Twp.	Rge.	Plat No.	Twp.	Rge.	Plat No.	Twp.	Rge.

Information From:

Mr. Jurenka



Land Ownership _____

_____

_____

F-1-A

County Hill

Farm Checked: Date 4-10-66

By Larry

STATE OF MONTANA
WATER CONSERVATION BOARD
Water Resources Survey

T. 35N R. 10E Plat No. 23

Photo No. 1AA-124

Legal Land Owner Norman Kappured Address Gildford

Operator Same Address

Water is delivered by:— 1. Private System; 2. Ditch Company; 3. State Project; 4. Federal Project; 5. Irrigation District

App. No. Decree No.	NAME OF APPROPRIATOR TO WHOM DECREED	NAME OF STREAM	Date App. Date Priority	Miner's Inches	In Use	NAME OF DITCH (Water Delivered By)	No.	R/F	Present Irr. Acres	Irrigable Acres
A-494	Alonzo K. Prescott	Tommy Allen Coulee	9-20-04	500	Yes	Kappured Sprinkl	1	R	26	
Use	Norman Kappured	Spring Runoff		all	yes	Kappured Dyke=	1	X F		

NOTE: R—Denotes Regular Irrigation. F—Flood Irrigation.

Adequate Supply: Yes ..... No ..... Explain .....

Remarks Mr. Kappured has bought a springler system and will have it in operation next year. The land has already been worked.

..... River Basin .....

Also in: Plat No.	Twp.	Rge.	Plat No.	Twp.	Rge.	Plat No.	Twp.	Rge.
Plat No.	Twp.	Rge.	Plat No.	Twp.	Rge.	Plat No.	Twp.	Rge.

Information From:

Mrs. Kappured



Land Ownership

F-1-A

County Hill

Farm Checked: Date 8-10-66

By Larry

STATE OF MONTANA
WATER CONSERVATION BOARD
Water Resources Survey

T 35N R 10E Plat No. 23

Photo No. 1AA-124
6AA-46, 48, 82, 86

Legal Land Owner State of Montana Address

Operator Address

Water is delivered by:— 1. Private System; 2. Ditch Company; 3. State Project; 4. Federal Project; 5. Irrigation District

App. No. Decree No.	NAME OF APPROPRIATOR TO WHOM DECREED	NAME OF STREAM	Date App. Date Priority	Miner's Inches	In Use	NAME OF DITCH (Water Delivered By)	No.	R/F	Present Irr. Acres	Irrigable Acres
A-401	Frederick W. Ford	Little Sage Creek	4-4-04	240	Stock					

NOTE: R—Denotes Regular Irrigation. F—Flood Irrigation.

Adequate Supply: Yes ..... No ..... Explain

Remarks

River Basin

Also in: Plat No. Twp. Rge.	Plat No. Twp. Rge.	Plat No. Twp. Rge.
Plat No. Twp. Rge.	Plat No. Twp. Rge.	Plat No. Twp. Rge.

Information From:
Field Survey

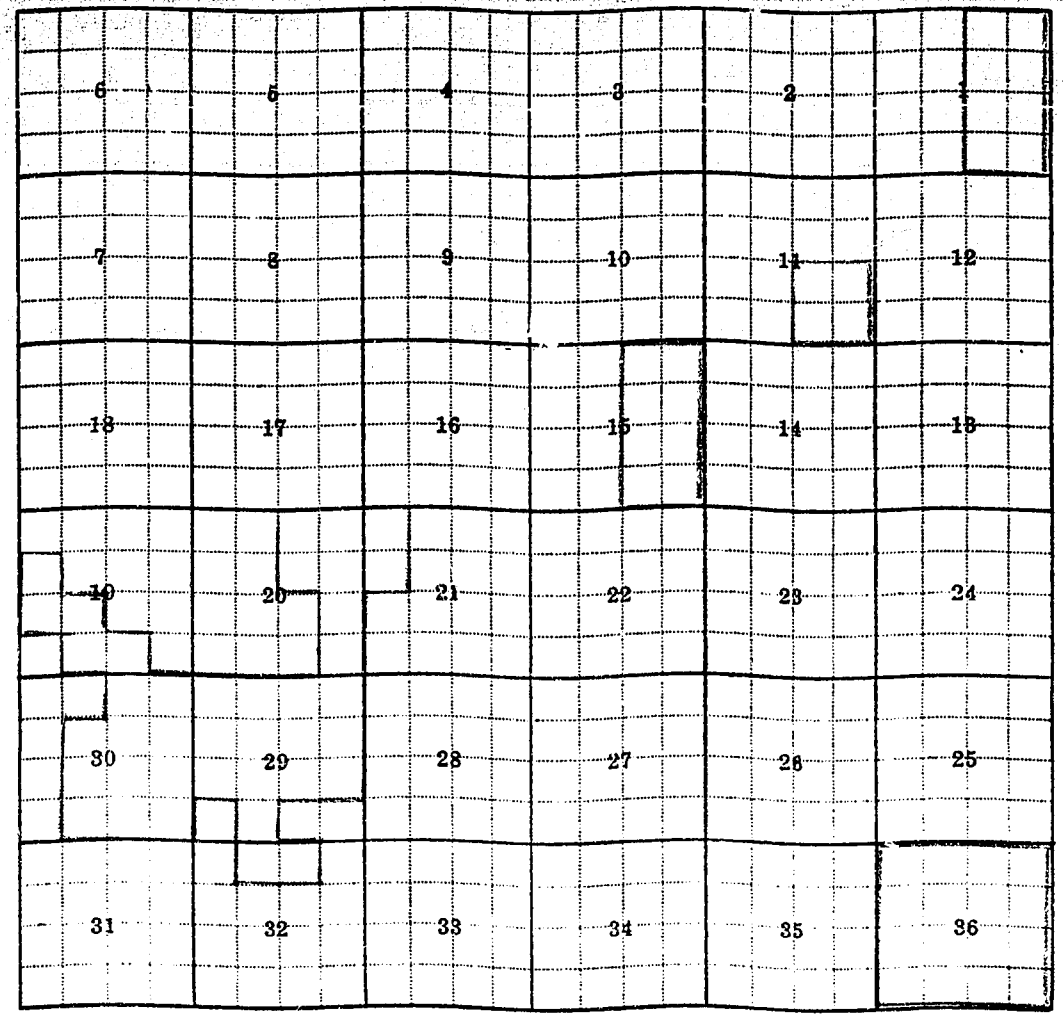

Land Ownership.....

.....

.....

F-1-A

County Hill

STATE OF MONTANA
WATER CONSERVATION BOARD
Water Resources Survey

T 35N R 10E Plat No. 23

Farm Checked: Date 8-10-66

Photo No. 6AA-46

By Larry

Legal Land Owner Edward Nornberg Address Rudyard

Operator Same Address

Water is delivered by:— 1. Private System; 2. Ditch Company; 3. State Project; 4. Federal Project; 5. Irrigation District

App. No. Decree No.	NAME OF APPROPRIATOR TO WHOM DECREED	NAME OF STREAM	Date App. Date Priority	Miner's Inches	In Use	NAME OF DITCH (Water Delivered By)	No.	R/F	Present Irr. Acres	Irrigable Acres
A-425	A. K. Prescott	Schultz Coulee	7-27-08	600=	Stock					

NOTE: R—Denotes Regular Irrigation. F—Flood Irrigation.

Adequate Supply: Yes ..... No ..... Explain .....

Remarks .....

River Basin .....

Also in: Plat No.	Twp.	Rge	Plat No.	Twp.	Rge	Plat No.	Twp.	Rge
Plat No.	Twp.	Rge	Plat No.	Twp.	Rge	Plat No.	Twp.	Rge

Information From:

Field Survey

6	5	4	3	2	1
7	8	9	10	11	12
18	17	16	15	14	13
19	20	21	22	23	24
30	29	28	27	26	25
31	32	33	34	35	36

Land Ownership.....

F-1-A

County Hill

Farm Checked: Date 8-10-66

By Larry

STATE OF MONTANA
WATER CONSERVATION BOARD
Water Resources Survey

T 35N R 10E Plat No 23

Photo No 6AA-82

Legal Land Owner Morris Smith Address Gildford

Operator Same Address

Water is delivered by:— 1. Private System; 2. Ditch Company; 3. State Project; 4. Federal Project; 5. Irrigation District

App. No. Decree No.	NAME OF APPROPRIATOR TO WHOM DECREED	NAME OF STREAM	Date App. Date Priority	Miner's Inches	In Use	NAME OF DITCH (Water Delivered By)	No.	R/F	Present Irr. Acres	Irrigable Acres
A-412	Harold Russell	Little Sage Creek	8-7-99	200	Stock	(Port)				
A-417	Edward Wilson	Little Sage Creek	10-25-06	200	Stock					

NOTE: R—Denotes Regular Irrigation. F—Flood Irrigation.

Adequate Supply: Yes..... No..... Explain.....

Remarks.....

River Basin.....

Also in: Plat No.	Twp.	Rge.	Plat No.	Twp.	Rge.	Plat No.	Twp.	Rge.
Plat No.	Twp.	Rge.	Plat No.	Twp.	Rge.	Plat No.	Twp.	Rge.

Information From:

Field Survey

6	5	4	3	2	1
7	8	9	10	11	12
18	17	16	15	14	13
19	20	21	22	23	24
30	29	28	27	26	25
31	32	33	34	35	36

Land Ownership.....

F-1-A

County Hill = T. 35N R. 10E Plat No. 23

STATE OF MONTANA
WATER CONSERVATION BOARD
Water Resources Survey

Farm Checked: Date 8-10-66 Photo No. 6AA-84

By Larry

Legal Land Owner John & Mary Stevenson Address Gildford

Operator Same Address

Water is delivered by:— 1. Private System; 2. Ditch Company; 3. State Project; 4. Federal Project; 5. Irrigation District

App. No. Decree No.	NAME OF APPROPRIATOR TO WHOM DECREED	NAME OF STREAM	Date App. Date Priority	Miner's Inches	In Use	NAME OF DITCH (Water Delivered By)	No.	R/F	Present Irr. Acres	Irrigable Acres
A-279	David Hawley et al	McKenzie Coulee	5-20-08	262AF	Part/Stock					
A-348	Margaret Conley	Sage Creek	6-10-03	200	Yes					
A-350	Duncan M. Duncan	Big Sage Creek & Belle Fouche Coulee	5-12-18	1761.6 AF	Part/Yes					
A-359	Geo. K. Jackson	Sage Creek	7-17-98	160	Yes	Platt 33				
A-365	Lula Blanche & Mary Louise MacKenzie	Big Sage Creek	10-9-04	800	Yes					
A-406	Lula Blanche & Mary Louise MacKenzie	Little Sage Creek	10-9-04	800 ~~160~~	Yes					

NOTE: R—Denotes Regular Irrigation. F—Flood Irrigation.

Adequate Supply: Yes ..... No ..... Explain .....

Remarks .....

River Basin .....

Also in:								
Plat No.	Twp.	Rge.	Plat No.	Twp.	Rge.	Plat No.	Twp.	Rge.
Plat No.	Twp.	Rge.	Plat No.	Twp.	Rge.	Plat No.	Twp.	Rge.

Information From: Field Survey



Land Ownership

F-1-A

County Hill

STATE OF MONTANA
WATER CONSERVATION BOARD
Water Resources Survey

T. 35N R. 11E Plat No. 24

Photo No. 6AA-38, 6AA-40

Farm Checked: Date

By Joe

Legal Land Owner Edward & Edith Dolezal Address Gilford, Mont

Operator Address

Water is delivered by:— 1. Private System; 2. Ditch Company; 3. State Project; 4. Federal Project; 5. Irrigation District

App. No. Decree No.	NAME OF APPROPRIATOR TO WHOM DECREED	NAME OF STREAM	Date App. Date Priority	Miner's Inches	In Use	NAME OF DITCH (Water Delivered By)	No.	R/F	Present Irr. Acres	Irrigable Acres
A-306	Charles E. Erickson	Nine Mile Coulee	5-20-09	160	No					
		NO IRRIGATION								

NOTE: R—Denotes Regular Irrigation. F—Flood Irrigation.

Adequate Supply: Yes No Explain

Remarks -

River Basin

Also in: Plat No. Twp. Rge.	Plat No. Twp. Rge.	Plat No. Twp. Rge.
Plat No. Twp. Rge.	Plat No. Twp. Rge.	Plat No. Twp. Rge.

Information From:

Mrs. Dolezal

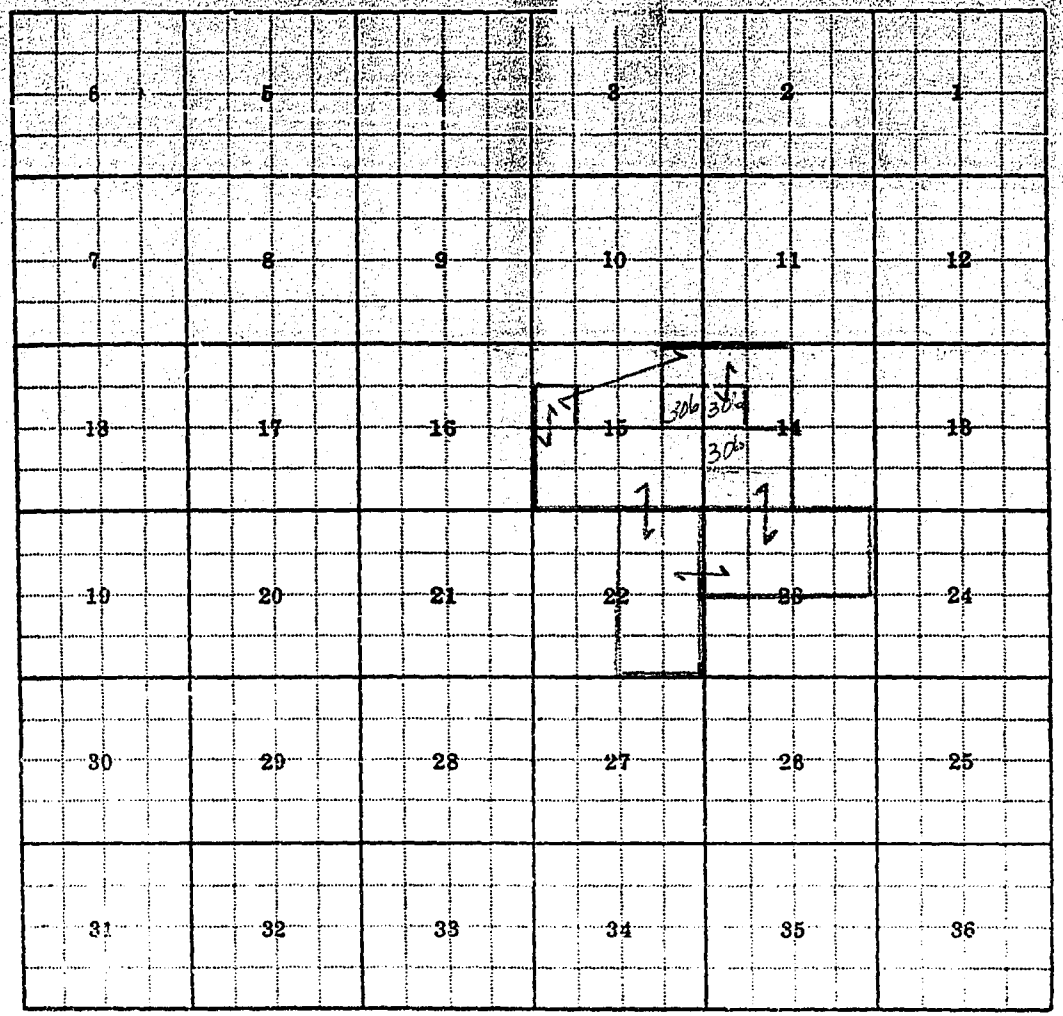

Land Ownership.....

F-1-A

County Hill

STATE OF MONTANA
WATER CONSERVATION BOARD
Water Resources Survey

T. 35N. R. 12E. Plat No. 25

Farm Checked: Date Sept. 13, 1966

Photo No. [illegible]

By Joe

Legal Land Owner J. L. Donovan Address

Operator Address

Water is delivered by:— 1. Private System; 2. Ditch Company; 3. State Project; 4. Federal Project; 5. Irrigation District

App. No. Decree No.	NAME OF APPROPRIATOR TO WHOM DECREED	NAME OF STREAM	Date App. Date Priority	Miner's Inches	In Use	NAME OF DITCH (Water Delivered By)	No.	R/F	Present Irr. Acres	Irrigable Acres
A-193	Jas. Cameron &									
	Thos. & Annie Connolly	Dry Lake Coulee	7-10-03	600	Stock					
		NO IRRIGATION								

NOTE: R—Denotes Regular Irrigation. F—Flood Irrigation.

Adequate Supply: Yes No Explain

Remarks

River Basin

Also in: Plat No.	Twp.	Rge.	Plat No.	Twp.	Rge	Plat No.	Twp.	Rge
Plat No.	Twp.	Rge.	Plat No.	Twp.	Rge	Plat No.	Twp.	Rge

Information From:

Mrs. Donovan

6	5	4	3	2	1
7	8	9	10	11	12
18	17	16	15	14	13
19	20	21	22	23	24
30	29	28	27	26	25
31	32	33	34	35	36

Land Ownership

F-1-A

County Hill

Farm Checked: Date Sept. 15, 1966

By Joe

STATE OF MONTANA
WATER CONSERVATION BOARD
Water Resources Survey

T. 35N R. 12E Plat No. 25

Photo No. 6AA-34, 6AA-96
6AA-98

Legal Land Owner U. S. B. R. Address

Operator Address

Water is delivered by:— 1. Private System; 2. Ditch Company; 3. State Project; 4. Federal Project; 5. Irrigation District

App. No. Decree No.	NAME OF APPROPRIATOR TO WHOM DECREED	NAME OF STREAM	Date App. Date Priority	Miner's Inches	In Use	NAME OF DITCH (Water Delivered By)	No.	R/F	Present Irr. Acres	Irrigable Acres
A-429	M. R. Sheehan	Sheehan Coulee	3-2-00	1500						
A-614	Percy Wilson	Long Coulee Reservoir	7-3-00	320						
A-193	Jas. Cameron & Thos. &									
	Annie Connolly	Dry Lake Coulee	7-10=03	600						
A-2	Annie Connolly	Alkali Coulee	7-20-08	400						
		Milk River	-	-	No	U.S.B.R. Ditch & Dike	4	R	-	102
			NO IRRIGATION							

NOTE: R—Denotes Regular Irrigation. F—Flood Irrigation.

Adequate Supply: Yes..... No..... Explain.....

Remarks.....

River Basin.....

Also in: Plat No. Twp. Rge.	Plat No. Twp. Rge.	Plat No. Twp. Rge.
Plat No. Twp. Rge.	Plat No. Twp. Rge.	Plat No. Twp. Rge.

Information From:
Garfield Peterson
Roy Staples

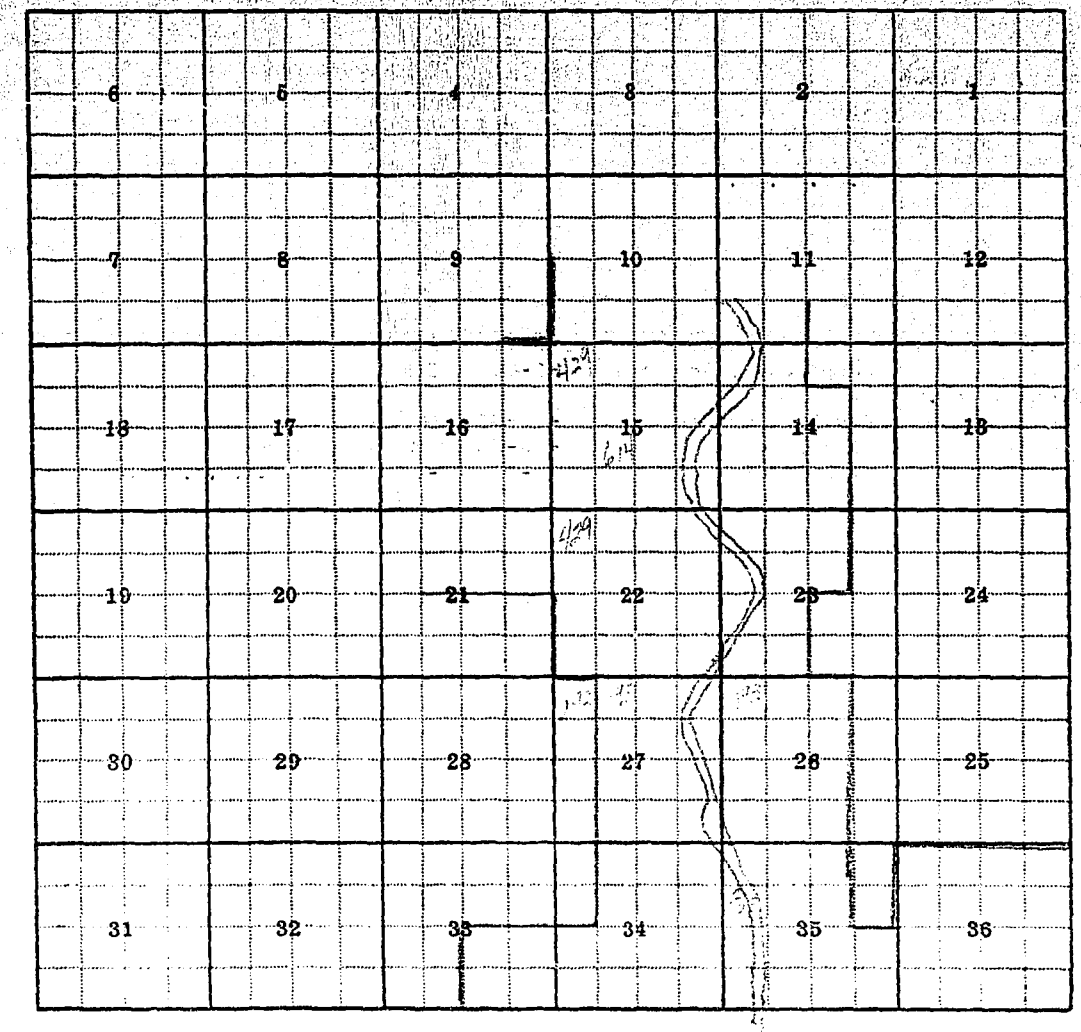

Land Ownership

F-1-A

County Hill

Farm Checked: Date Sept. 8, 1966

By Joe

STATE OF MONTANA
WATER CONSERVATION BOARD
Water Resources Survey

T. 35N R. 12E Plat No. 25

Photo No. 6AA-98, 6AA-32

Legal Land Owner U. S. Bureau Reclamation Address

Operator Roy Staples (Leasee) Address

Water is delivered by:— 1. Private System; 2. Ditch Company; 3. State Project; 4. Federal Project; 5. Irrigation District

App. No. Decree No.	NAME OF APPROPRIATOR TO WHOM DECREED	NAME OF STREAM	Date App. Date Priority	Miner's Inches	In Use	NAME OF DITCH (Water Delivered By)	No.	R/F	Present Irr. Acres	Irrigable Acres
A-193	?									

NOTE: R—Denotes Regular Irrigation. F—Flood Irrigation.

Adequate Supply: Yes No Explain

Remarks

Was told by Peterson that his cousin Russell Peterson had build the system.
But had lost his lease with the U.S.B.R.

River Basin

Also in: Plat No.	Twp.	Rge.	Plat No.	Twp.	Rge.	Plat No.	Twp.	Rge.
Plat No.	Twp.	Rge.	Plat No.	Twp.	Rge.	Plat No.	Twp.	Rge.

Information From:

Garfield Peterson

6	5	4	3	2	1
7	8	9	10	11	12
18	17	16	15	14	13
19	20	21	22	23	24
30	29	28	27	26	25
31	32	33	34	35	36

Land Ownership .....

.....

.....

F-1-A

County Hill

STATE OF MONTANA
WATER CONSERVATION BOARD
Water Resources Survey

T. 35N R. 12E Plat No. 25

Farm Checked: Date Sept. 9, 1966

Photo No. 1AA-116

By Joe

Legal Land Owner Orville & Leta Welsh Address Gilford, Montana

Operator Same Address

Water is delivered by:— 1. Private System; 2. Ditch Company; 3. State Project; 4. Federal Project; 5. Irrigation District

App. No. Decree No.	NAME OF APPROPRIATOR TO WHOM DECREED	NAME OF STREAM	Date App. Date Priority	Miner's Inches	In Use	NAME OF DITCH (Water Delivered By)	No.	R/F	Present Irr. Acres	Irrigable Acres
A-571	J. Osterbauer &									
	O Welsh	Unnamed Coulee	11-26-62	49920	Stock					
	Several Dams									
		NO IRRIGATION								

NOTE: R—Denotes Regular Irrigation. F—Flood Irrigation.

Adequate Supply: Yes ..... No ..... Explain .....

Remarks .....

..... River Basin .....

Also in:								
Plat No.	Twp.	Rge.	Plat No.	Twp.	Rge.	Plat No.	Twp.	Rge.
Plat No.	Twp.	Rge.	Plat No.	Twp.	Rge.	Plat No.	Twp.	Rge.

Information From:
Mr. Welsh

6	5	4	3	2	1
7	8	9	10	11	12
18	17	16	15	14	13
19	20	21	22	23	24
30	29	28	27	26	25
31	32	33	34	35	36

Land Ownership.....

F-1-A

County Hill

STATE OF MONTANA
WATER CONSERVATION BOARD
Water Resources Survey

T. 35N R 14E Plat No. 27

Farm Checked: Date 8-30-66

Photo No. 6AA-24, 6AA106, 6AA-108

By Pete

Legal Land Owner Thomas W. Connolly Address 316 10th St., Havre

Operator Baltrusch Bros Address Havre

Water is delivered by:— 1. Private System; 2. Ditch Company; 3. State Project; 4. Federal Project; 5. Irrigation District

App. No. Decree No.	NAME OF APPROPRIATOR TO WHOM DECREED	NAME OF STREAM	Date App. Date Priority	Miner's Inches	In Use	NAME OF DITCH (Water Delivered By)	No.	R/F	Present Irr. Acres	Irrigable Acres
A-180	Marie Connolly	Connolly Coulee	4-1-07	400	Stock	NW¼SW¼ - 28				
A-330	Marie Connolly	Red Rock Coulee	4-1-07	400	Stock	S½NE¼ - 29				

NOTE: R—Denotes Regular Irrigation. F—Flood Irrigation.

Adequate Supply: Yes No Explain

Remarks

River Basin

Also in: Plat No.	Twp.	Rge.	Plat No.	Twp.	Rge.	Plat No.	Twp.	Rge.
Plat N	Twp.	Rge.	Plat No.	Twp.	Rge.	Plat No.	Twp.	Rge.

Information From:
Art Weyh



Land Ownership .....

F-1-A

County Hill

Farm Checked: Date 8-29-66

By Pete

STATE OF MONTANA
WATER CONSERVATION BOARD
Water Resources Survey

T. 35N R. 14E Plat No. 27

Photo No. 1AA-102, 6AA-24

Legal Land Owner William B. Verploegen Address Simpson Rt., Havre

Operator Same Address

Water is delivered by:— 1. Private System; 2. Ditch Company; 3. State Project; 4. Federal Project; 5. Irrigation District

App. No. Decree No.	NAME OF APPROPRIATOR TO WHOM DECREED	NAME OF STREAM	Date App. Date Priority	Miner's Inches	In Use	NAME OF DITCH (Water Delivered By)	No.	R/F	Present Irr. Acres	Irrigable Acres
A-149	Frank Browne	Browne Coulee & Mud Lake	1-13-10	600	Stock					

NOTE: R—Denotes Regular Irrigation. F—Flood Irrigation.

Adequate Supply: Yes ..... No ..... Explain .....

Remarks .....

River Basin .....

Also in: Plat No.	Twp.	Rge.	Plat No.	Twp.	Rge.	Plat No.	Twp.	Rge.
Plat No.	Twp.	Rge.	Plat No.	Twp.	Rge.	Plat No.	Twp.	Rge.

Information From: Field Survey

6	5	4	3	2	1
7	8	9	10	11	12
18	17	16	15	14	13
19	20	21	22	23	24
30	29	28	27	26	25
31	32	33	34	35	36

Land Ownership

F-1-A

County Hill

STATE OF MONTANA
WATER CONSERVATION BOARD
Water Resources Survey

T 35N R 14E Plat No 27

Farm Checked: Date 8-30-66

Photo No 6AA-20, 6AA-22, 6AA-108, 6AA-110

By Pete

Legal Land Owner Art E. Weyh Taxi Stand Address Havre

Operator Same Address

Water is delivered by:— 1. Private System; 2. Ditch Company; 3. State Project; 4. Federal Project; 5. Irrigation District

App. No. Decree No.	NAME OF APPROPRIATOR TO WHOM DECREED	NAME OF STREAM	Date App. Date Priority	Miner's Inches	In Use	NAME OF DITCH (Water Delivered By)	No.	R/F	Present Irr. Acres	Irrigable Acres
A-212	Lucia M. Garske=	Garske Coulee & Trib.	1-24-13	400	No					
A-213	Michael F. Garske	Garske Coulee & Trib.	1-24-13	400	No					

NOTE: R—Denotes Regular Irrigation. F—Flood Irrigation.

Adequate Supply: Yes ..... No ..... Explain .....

Remarks .....

River Basin .....

Also in: Plat No. ..... Twp. ..... Rge. ..... Plat No. ..... Twp. ..... Rge. ..... Plat No. ..... Twp. ..... Rge. .....
Plat No. ..... Twp. ..... Rge. ..... Plat No. ..... Twp. ..... Rge. ..... Plat No. ..... Twp. ..... Rge. .....

Information From:

Art Weyh

6	5	4	3	2	1
7	8	9	10	11	12
18	17	16	15	14	13
19	20	21	22	23	24
30	29	28	27	26	25
31	32	33	34	35	36

Land Ownership .....

.....

.....

F-1-A

County Hill

STATE OF MONTANA
WATER CONSERVATION BOARD
Water Resources Survey

T. 35N R. 15E Plat No. 28

Farm Checked: Date 8-24-66

Photo No. 6AA-18

By Pete

Legal Land Owner Ole O. Horpedahl Address

Operator Herbert Vasseur (buying) Address Havre

Water is delivered by:— 1. Private System; 2. Ditch Company; 3. State Project; 4. Federal Project; 5. Irrigation District

App. No. Decree No.	NAME OF APPROPRIATOR TO WHOM DECREED	NAME OF STREAM	Date App. Date Priority	Miner's Inches	In Use	NAME OF DITCH (Water Delivered By)	No.	R/F	Present Irr. Acres	Irrigable Acres
A-478	Francisco V. Vasconcellos	Staton Coulee & Trib	6-2-08	~~50,000~~ 500 cu. in.	Stock					

NOTE: R—Denotes Regular Irrigation. F—Flood Irrigation.

Adequate Supply: Yes No Explain

Remarks

River Basin

Also in: Plat No.	Twp.	Rge	Plat No.	Twp.	Rge	Plat No.	Twp.	Rge
Plat No.	Twp.	Rge	Plat No.	Twp.	Rge	Plat No.	Twp.	Rge

Information From:
Herbert Vasseur

6	5	4	3	2	1
7	8	9	10	11	12
18	17	16	15	14	13
19	20	21	22	23	24
30	29	28	27	26	25
31	32	33	34	35	36

Land Ownership

F-1-A

County Hill

STATE OF MONTANA
WATER CONSERVATION BOARD
Water Resources Survey

T. 35N. R16 Plat No. 29

Farm Checked: Date 8-10-66

Photo No. 6AA-10

By John

Legal Land Owner Ed P. & Anna M. Baugh Address Havre

Operator Address

Water is delivered by:— 1. Private System; 2. Ditch Company; 3. State Project; 4. Federal Project; 5. Irrigation District

App. No. Decree No.	NAME OF APPROPRIATOR TO WHOM DECREED	NAME OF STREAM	Date App. Date Priority	Miner's Inches	In Use	NAME OF DITCH (Water Delivered By)	No.	R/F	Present Irr. Acres	Irrigable Acres
A-609	U.S.A.	An artificial Lake	4-12-37	4000	Stock					

NOTE: R—Denotes Regular Irrigation. F—Flood Irrigation.

Adequate Supply: Yes..... No..... Explain.....

Remarks

River Basin

Also in: Plat No. Twp. Rge.	Plat No. Twp. Rge.	Plat No. Twp. Rge.
Plat No. Twp. Rge.	Plat No. Twp. Rge.	Plat No. Twp. Rge.

Information From: Field Survey

6	5	4	3	2	1
7	8	9	10	11	12
18	17	16	15	14	13
19	20	21	22	23	24
30	29	28	27	26	25
31	32	33	34	35	36

Land Ownership .....

.....

.....

F-1-A

County Hill

STATE OF MONTANA
WATER CONSERVATION BOARD
Water Resources Survey

T. 35 R. 16 Plat No. 29

Farm Checked: Date 8-11-66

Photo No. 6AA-10

By John

Legal Land Owner Frances H. & Alvin T. Schafer Address Havre

Operator Address

Water is delivered by:— 1. Private System; 2. Ditch Company; 3. State Project; 4. Federal Project; 5. Irrigation District

App. No. Decree No.	NAME OF APPROPRIATOR TO WHOM DECREED	NAME OF STREAM	Date App. Date Priority	Miner's Inches	In Use	NAME OF DITCH (Water Delivered By)	No.	R/F	Present Irr. Acres	Irrigable Acres
A-558	Alvin T. Sch Ser	Unnamed Coulee	7-22-53	4000	Stock					

NOTE: R—Denotes Regular Irrigation. F—Flood Irrigation.

Adequate Supply: Yes No Explain

Remarks

River Basin

Also in: Plat No. Twp. Rge.	Plat No. Twp. Rge.	Plat No. Twp. Rge.
Plat No. Twp. Rge.	Plat No. Twp. Rge.	Plat No. Twp. Rge.

Information From:

Field Survey

6	5	4	3	2	1
7	8	9	10	11	12
18	17	16	15	14	13
19	20	21	22	23	24
30	29	28	27	26	25
31	32	33	34	35	36

Land Ownership.....

F-1-A

County Hill

Farm Checked: Date 8-10-66

By John

STATE OF MONTANA
WATER CONSERVATION BOARD
Water Resources Survey

T 35 R 16 Plat No. 29

Photo No. 6AA-10
6AA-122

Legal Land Owner Delbert Schnitzmaer - et al Address Havre

Operator % T. S. Greely & John D. Romain Address Havre

Water is delivered by:— 1. Private System; 2. Ditch Company; 3. State Project; 4. Federal Project; 5. Irrigation District

App. No. Decree No.	NAME OF APPROPRIATOR TO WHOM DECREED	NAME OF STREAM	Date App. Date Priority	Miner's Inches	In Use	NAME OF DITCH (Water Delivered By)	No.	R/F	Present Irr. Acres	Irrigable Acres
A-492	Suzan Thibodeau	Thebodeau Coulee	6-28-99	1000	Stock					
A-604	U. S. A.	An Artificial Lake	4-19-37	4000	Stock					
A-605	U. S. A.	An Artificial Lake	4-13-37	4000	Stock					
A-607	U. S. A.	An Artificial Lake	4-12-37	4000	Stock					
A-610	U. S. A.	An Artificial Lake	4-14-37	4000	Stock					

NOTE: R—Denotes Regular Irrigation. F—Flood Irrigation.

Adequate Supply: Yes ..... No ..... Explain .....

Remarks .....

..... River Basin .....

Also in: Plat No. ..... Twp. ..... Rge. ..... Plat No. ..... Twp. ..... Rge. ..... Plat No. ..... Twp. ..... Rge. .....
Plat No. ..... Twp. ..... Rge. ..... Plat No. ..... Twp. ..... Rge. ..... Plat No. ..... Twp. ..... Rge. .....

Information From:

Field Survey



Land Ownership

F-1-A

County Hill

Farm Checked: Date 8-22-66

By Larry

STATE OF MONTANA
WATER CONSERVATION BOARD
Water Resources Survey

T 34N R 8E Plat No. 31

Photo No. 6AA-194-196

Legal Land Owner Allen Friberg Address Inverness

Operator Same Address

Water is delivered by:— 1. Private System; 2. Ditch Company; 3. State Project; 4. Federal Project; 5. Irrigation District

App. No. Decree No.	NAME OF APPROPRIATOR TO WHOM DECREED	NAME OF STREAM	Date App. Date Priority	Miner's Inches	In Use	NAME OF DITCH (Water Delivered By)	No.	R/F	Present Irr. Acres	Irrigable Acres
A-319	Alonzo K. Prescott	O'Brien Creek	9-21-03	500	Part	Stock				

NOTE: R—Denotes Regular Irrigation. F—Flood Irrigation.

Adequate Supply: Yes ..... No ..... Explain .....

Remarks .....

River Basin .....

Also in: Plat No.	Twp.	Rge.	Plat No.	Twp.	Rge.	Plat No.	Twp.	Rge.
Plat No.	Twp.	Rge.	Plat No.	Twp.	Rge.	Plat No.	Twp.	Rge.

Information From:

Mrs. Cady

6	5	4	3	2	1
7	8	9	10	11	12
18	17	16	15	14	13
19	20	21	22	23	24
30	29	28	27	26	25
31	32	33	34	35	36

Land Ownership.....

F-1-A

County Hill

STATE OF MONTANA
WATER CONSERVATION BOARD
Water Resources Survey

T 34N R 8E Plat No. 31

Farm Checked: Date 8-22-66

Photo No. 6AA-196

By Larry

Legal Land Owner Wm. McGrath Address

Operator Esther Cady, (daughter) Address Inverness

Water is delivered by:— 1. Private System; 2. Ditch Company; 3. State Project; 4. Federal Project; 5. Irrigation District

App. No. Decree No.	NAME OF APPROPRIATOR TO WHOM DECREED	NAME OF STREAM	Date App. Date Priority	Miner's Inches	In Use	NAME OF DITCH (Water Delivered By)	No.	R/F	Present Irr. Acres	Irrigable Acres
A-317	William B. Davis	O'Briens Creek	6-25-00	80	Stock					
A-319	Alonzo K. Prescott	O'Briens Creek	9-21-03	500	Part/Stock					

NOTE: R—Denotes Regular Irrigation. F—Flood Irrigation.

Adequate Supply: Yes ..... No ..... Explain .....

Remarks .....

..... River Basin .....

Also in: Plat No.	Twp.	Rge	Plat No.	Twp.	Rge	Plat No.	Twp.	Rge
Plat No.	Twp.	Rge	Plat No.	Twp.	Rge	Plat No.	Twp.	Rge

Information From: Mrs. Cady

6	5	4	3	2	1
7	8	9	10	11	12
18	17	16	15	14	13
19	20	21	22	23	24
30	29	28	27	26	25
31	32	33	34	35	36

Land Ownership .....

.....

.....

F-1-A

County: Hill

Farm Checked: Date 8-22-66

By Larry

STATE OF MONTANA
WATER CONSERVATION BOARD
Water Resources Survey

T. ---- R. ----

Plat No. 32

Photo No. 6AA-200, 202, 204
7AA-98, 100

Legal Land Owner: Lyle Anderson Address: Rudyard

Operator: Same Address:

Water is delivered by:— 1. Private System; 2. Ditch Company; 3. State Project; 4. Federal Project; 5. Irrigation District

App. No. Decree No.	NAME OF APPROPRIATOR TO WHOM DECREED	NAME OF STREAM	Date App. Date Priority	Miner's Inches	In Use	NAME OF DITCH (Water Delivered By)	No.	R/F	Present Irr. Acres	Irrigable Acres
A-312	Lyle & Velva Anderson	O'Brien Coulee	6-30-6353	400	Stock					
A-313	Lyle & Velva Anderson	O'Brien Coulee	6-30-53	400 =	Stock					
A-316	Frank A. Cushman	O'Brien Coulee	7-15-03	120	Stock					
A-321	Edward Wilson	O'Brien Coulee	10-25-06	200	Stock					

NOTE: R—Denotes Regular Irrigation. F—Flood Irrigation.

Adequate Supply: Yes ... No ... Explain ...

Remarks ...

River Basin ...

Also in: Plat No.	Twp.	Rge	Plat No.	Twp.	Rge	Plat No.	Twp.	Rge
Plat No.	Twp.	Rge	Plat No.	Twp.	Rge	Plat No.	Twp.	Rge

Information From:

Mrs. Anderson

6	5	4	3	2	1
7	8	9	10	11	12
18	17	16	15	14	13
19	20	21	22	23	24
30	29	28	27	26	25
31	32	33	34	35	36

Land Ownership .....