F-1-A

County Hill

STATE OF MONTANA
WATER CONSERVATION BOARD
Water Resources Survey

T. 37N R. 16E Plat No. 9

Farm Checked: Date 8-16-66

Photo No. 1AA-52

By John

Legal Land Owner: H. Earl Clack, Trust. Address Havre

Operator Floyd Hansen Address

Water is delivered by:— 1. Private System; 2. Ditch Company; 3. State Project; 4. Federal Project; 5. Irrigation District

App. No. Decree No.	NAME OF APPROPRIATOR TO WHOM DECREED	NAME OF STREAM	Date App. Date Priority	Miner's Inches	In Use	NAME OF DITCH (Water Delivered By)	No.	R/F	Present Irr. Acres	Irrigable Acres
A-586	Mickal W. Hays	A Certain Spring	8-18-03	80	No					
A-505	Joseph Pleskar	W. Fk. Creek	5-21-46	600	Yes	Pleskar Ditch	1	R	* 46	
						* This is irrigated from Creedman Coulee				

NOTE: R—Denotes Regular Irrigation. F—Flood Irrigation.

Adequate Supply. Yes..... No..... Explain.....

Remarks.....

River Basin.....

Also in: Plat No.	Twp.	Rge.	Plat No.	Twp.	Rge.	Plat No.	Twp.	Rge.
Plat No.	Twp.	Rge.	Plat No.	Twp.	Rge.	Plat No.	Twp.	Rge.

Information From:

Field Survey



Land Ownership _____

_____

_____

F-1-A

County Hill

STATE OF MONTANA
WATER CONSERVATION BOARD
Water Resources Survey

T 36N R 8E Plat No. 11

Farm Checked: Date 8-4-66

Photo No. 4AA-37

By Larry

5AA--26-28

Legal Land Owner Lewis & Charles Lineweaver Address Inverness

Operator same Address

Water is delivered by:— 1. Private System; 2. Ditch Company; 3. State Project; 4. Federal Project; 5. Irrigation District

App. No. Decree No.	NAME OF APPROPRIATOR TO WHOM DECREED	NAME OF STREAM	Date App. Date Priority	Miner's Inches	In Use	NAME OF DITCH (Water Delivered By)	No.	R/F	Present Irr. Acres	Irrigable Acres
A-377	Louie M. Sargent	Sage Creek	8-20-04	240	Part	No				
A-368=	Frank Moser	Sage Creek	9-2-01	160	No.					

NOTE: R—Denotes Regular Irrigation. F—Flood Irrigation.

Adequate Supply: Yes..... No..... Explain.....

Remarks.....

River Basin.....

Also in: Plat No.	Twp.	Rge.	Plat No.	Twp.	Rge.	Plat No.	Twp.	Rge.
Plat No.	Twp.	Rge.	Plat No.	Twp.	Rge.	Plat No.	Twp.	Rge.

Information From:

Field Survey

6	5	4	3	2	1
7	8	9	10	11	12
18	17	16	15	14	13
19	20	21	22	23	24
30	29	28	27	26	25
31	32	33	34	35	36

Land Ownership

F-1-A

County Hill

Farm Checked: Date 9-4-66

By Larry

STATE OF MONTANA
WATER CONSERVATION BOARD
Water Resources Survey

T 36N R 8E Plat No. 11

Photo No. 5AA-28

Legal Land Owner State of Montana Address

Operator Address

Water is delivered by:— 1. Private System; 2. Ditch Company; 3. State Project; 4. Federal Project; 5. Irrigation District

App. No. Decree No.	NAME OF APPROPRIATOR TO WHOM DECREED	NAME OF STREAM	Date App. Date Priority	Miner's Inches	In Use	NAME OF DITCH (Water Delivered By)	No.	R/F	Present Irr. Acres	Irrigable Acres
A-40	Margarett Berlina	Berlina Coulee	6-11-12	2,000	Part/No					

NOTE: R—Denotes Regular Irrigation. F—Flood Irrigation.

Adequate Supply: Yes..... No..... Explain.....

Remarks.....

River Basin.....

Also in: Plat No..... Twp..... Rge.....	Plat No..... Twp..... Rge.....	Plat No..... Twp..... Rge.....
Plat No..... Twp..... Rge.....	Plat No..... Twp..... Rge.....	Plat No..... Twp..... Rge.....

Information From:
Field survey

6	5	4	3	2	1
7	8	9	10	11	12
18	17	16	15	14	13
19	20	21	22	23	24
30	29	28	27	26	25
31	32	33	34	35	36

Land Ownership Note! Only land affected by this water right shown. See ownership maps for all state land.

F-1-A

County Hill

Farm Checked: Date 8-30-66

By Larry

STATE OF MONTANA
WATER CONSERVATION BOARD
Water Resources Survey

T 36N R 8E Plat No. 11

Photo No. 4AA-39

Legal Land Owner State of Montana Address

Operator Bruce Packer Address Inverness

Water is delivered by:— 1. Private System; 2. Ditch Company; 3. State Project; 4. Federal Project; 5. Irrigation District

App. No. Decree No.	NAME OF APPROPRIATOR TO WHOM DECREED	NAME OF STREAM	Date App. Date Priority	Miner's Inches	In Use	NAME OF DITCH (Water Delivered By)	No.	F	Present Irr. Acres	Irrigable Acres
None		Sage Creek			No					18

NOTE: R—Denotes Regular Irrigation. F—Flood Irrigation.

Adequate Supply: Yes ..... No ..... Explain .....

Remarks .....

River Basin .....

Also in: Plat No. ..... Twp. ..... Rge.	Plat No. ..... Twp. ..... Rge.	Plat No. ..... Twp. ..... Rge. .....
Plat No. ..... Twp. ..... Rge.	Plat No. ..... Twp. ..... Rge.	Plat No. ..... Twp. ..... Rge. .....

Information From: Field check and Mr. Packer hired boy

6	5	4	3	2	1
7	8	9	10	11	12
18	17	16	15	14	13
19	20	21	22	23	24
30	29	28	27	26	25
31	32	33	34	35	36

Land Ownership_____

F-1-A

County Hill

STATE OF MONTANA
WATER CONSERVATION BOARD
Water Resources Survey

T 36N R 8E Plat No. 11

Farm Checked: Date 8-4-66

Photo No. 5AA-37

By Larry

Legal Land Owner Olive Owens Address Inverness, Mont.

Operator SAME Address

Water is delivered by:— 1. Private System; 2. Ditch Company; 3. State Project; 4. Federal Project; 5. Irrigation District

App. No. Decree No.	NAME OF APPROPRIATOR TO WHOM DECREED	NAME OF STREAM	Date App. Date Priority	Miner's Inches	In Use	NAME OF DITCH (Water Delivered By)	No.	R/F	Present Irr. Acres	Irrigable Acres
A-553	Olive D. & Lillian Owen	Unnamed Coulee	3-14-57	1,000	Yes	Owens Dyke	1	F	33	

NOTE: R—Denotes Regular Irrigation. F—Flood Irrigation.

Adequate Supply: Yes..... No..... Explain.....

Remarks.....

River Basin.....

Also in: Plat No.	Twp.	Rge.	Plat No.	Twp.	Rge.	Plat No.	Twp.	Rge.
Plat No.	Twp.	Rge.	Plat No.	Twp.	Rge.	Plat No.	Twp.	Rge.

Information From:

Mr. Owens

6	5	4	3	2	1
7	8	9	10	11	12
18	17	16	15	14	13
19	20	21	22	23	24
30	29	28	27	26	25
31	32	33	34	35	36

Land Ownership.....

.....

.....

F-1-A

County Hill

STATE OF MONTANA
WATER CONSERVATION BOARD
Water Resources Survey

T 36N R 8E Plat No. 11

Farm Checked: Date 8-2-66

Photo No. 5AA-39

By Larry

Legal Land Owner: Victor P. & Adaline Seuser Address Rudyard

Operator Lee Lincoln (farming) Address Inverness

Water is delivered by:— 1. Private System; 2. Ditch Company; 3. State Project; 4. Federal Project; 5. Irrigation District

App. No. Decree No.	NAME OF APPROPRIATOR TO WHOM DECREED	NAME OF STREAM	Date App. Date Priority	Miner's Inches	In Use	NAME OF DITCH (Water Delivered By)	No.	R/F	Present Irr. Acres	Irrigable Acres
A-597	Thos. P. Storde	Kennedys Lake Sec. 1	6-14-05	400	Stock					
A-560	V.P. & Adaline Seuser	Unnamed Coulee	5-25-56	1,000	Stock	Seuser Ditch				25
						(trace)				

NOTE: R—Denotes Regular Irrigation. F—Flood Irrigation.

Adequate Supply: Yes..... No..... Explain.....

Remarks.....

.....River Basin.....

Also in: Plat No. Twp. Rge.	Plat No. Twp. Rge.	Plat No. Twp. Rge.
Plat No. Twp. Rge.	Plat No. Twp. Rge.	Plat No. Twp. Rge.

Information From:

Mr. Lincoln

6	5	4	3	2	1
7	8	9	10	11	12
18	17	16	15	14	13
19	20	21	22	23	24
30	29	28	27	26	25
31	32	33	34	35	36

Land Ownership.....

F-1-A

County Hill

STATE OF MONTANA
WATER CONSERVATION BOARD
Water Resources Survey

T 36N R 8E Plat No. 11

Farm Checked: Date 8-4-66

Photo No. 5AA-24-26

By Larry

Legal Land Owner Roy & Minnie Stanberry Address Rudyard, Mont.

Operator Same Address

Water is delivered by:— 1. Private System; 2. Ditch Company; 3. State Project; 4. Federal Project; 5. Irrigation District

App. No. Decree No.	NAME OF APPROPRIATOR TO WHOM DECREED	NAME OF STREAM	Date App. Date Priority	Miner's Inches	In Use	NAME OF DITCH (Water Delivered By)	No.	R/F	Present Irr. Acres	Irrigable Acres
A-563	Roy O. Stanberry	Unnamed Coulee	4-27-57	1,200	Yes	Stanberry Dam	1	F	50	

NOTE: R—Denotes Regular Irrigation. F—Flood Irrigation.

Adequate Supply: Yes..... No..... Explain.....

Remarks.....

River Basin

Also in: Plat No. Twp. Rge.	Plat No. Twp. Rge.	Plat No. Twp. Rge.
Plat No. Twp. Rge.	Plat No. Twp. Rge.	Plat No. Twp. Rge.

Information From:

Mr. Stanberry

6	5	4	3	2	1
7	8	9	10	11	12
18	17	16	15	14	13
19	20	21	22	23	24
30	29	28	27	26	25
31	32	33	34	35	36

Land Ownership.....

F-1-A

County Hill

STATE OF MONTANA
WATER CONSERVATION BOARD
Water Resources Survey

T 36N R 8E Plat No. 11

Farm Checked: Date 8-4-66

Photo No. 5AA-26-28

By Larry

Legal Land Owner Phillip & Vivian Wicklund Address Inverness

Operator Same Address

Water is delivered by:— 1. Private System; 2. Ditch Company; 3. State Project; 4. Federal Project; 5. Irrigation District

App. No. Decree No.	NAME OF APPROPRIATOR TO WHOM DECREED	NAME OF STREAM	Date App. Date Priority	Miner's Inches	In Use	NAME OF DITCH (Water Delivered By)	No.	R/F	Present Irr. Acres	Irrigable Acres
A-40	Margarett Berlina	Berlina Coulee	6-11-12	2,000	Part/No					
A-377	Louie M. Sargent	Sage Creek	8-20-04	240	Part/No					

NOTE: R—Denotes Regular Irrigation. F—Flood Irrigation.

Adequate Supply: Yes..... No..... Explain.....

Remarks.....

River Basin.....

Also in: Plat No. Twp. Rge.	Plat No. Twp. Rge.	Plat No. Twp. Rge.
Plat No. Twp. Rge.	Plat No. Twp. Rge.	Plat No. Twp. Rge.

Information From:
Field Survey

Plat No. 11

6-28

Irrigation District

F	Present Irr. Acres	Irrigable Acres

From:

vey



Land Ownership

F-1-A

County Hill

Farm Checked: Date 8-4-66

By Larry

STATE OF MONTANA
WATER CONSERVATION BOARD
Water Resources Survey

T 36N R 9E Plat No. 12

Photo No. 4AA-43

Legal Land Owner Leon Fields Address Rudyard

Operator Same Address

Water is delivered by:— 1. Private System; 2. Ditch Company; 3. State Project; 4. Federal Project; 5. Irrigation District

App. No. Decree No.	NAME OF APPROPRIATOR TO WHOM DECREED	NAME OF STREAM	Date App. Date Priority	Miner's Inches	In Use	NAME OF DITCH (Water Delivered By)	No.	R/F	Present Irr. Acres	Irrigable Acres
A345	Lennie M. Blackwood	Sage Creek	8-24-10	200	Part/No					

NOTE: R—Denotes Regular Irrigation. F—Flood Irrigation.

Adequate Supply: Yes ..... No ..... Explain .....

Remarks .....

River Basin .....

Also in: Plat No. ..... Twp. ..... Rge.	Plat No. ..... Twp. ..... Rge.	Plat No. ..... Twp. ..... Rge. .....
Plat No. ..... Twp. ..... Rge.	Plat No. ..... Twp. ..... Rge.	Plat No. ..... Twp. ..... Rge. .....

Information From:
Field Survey

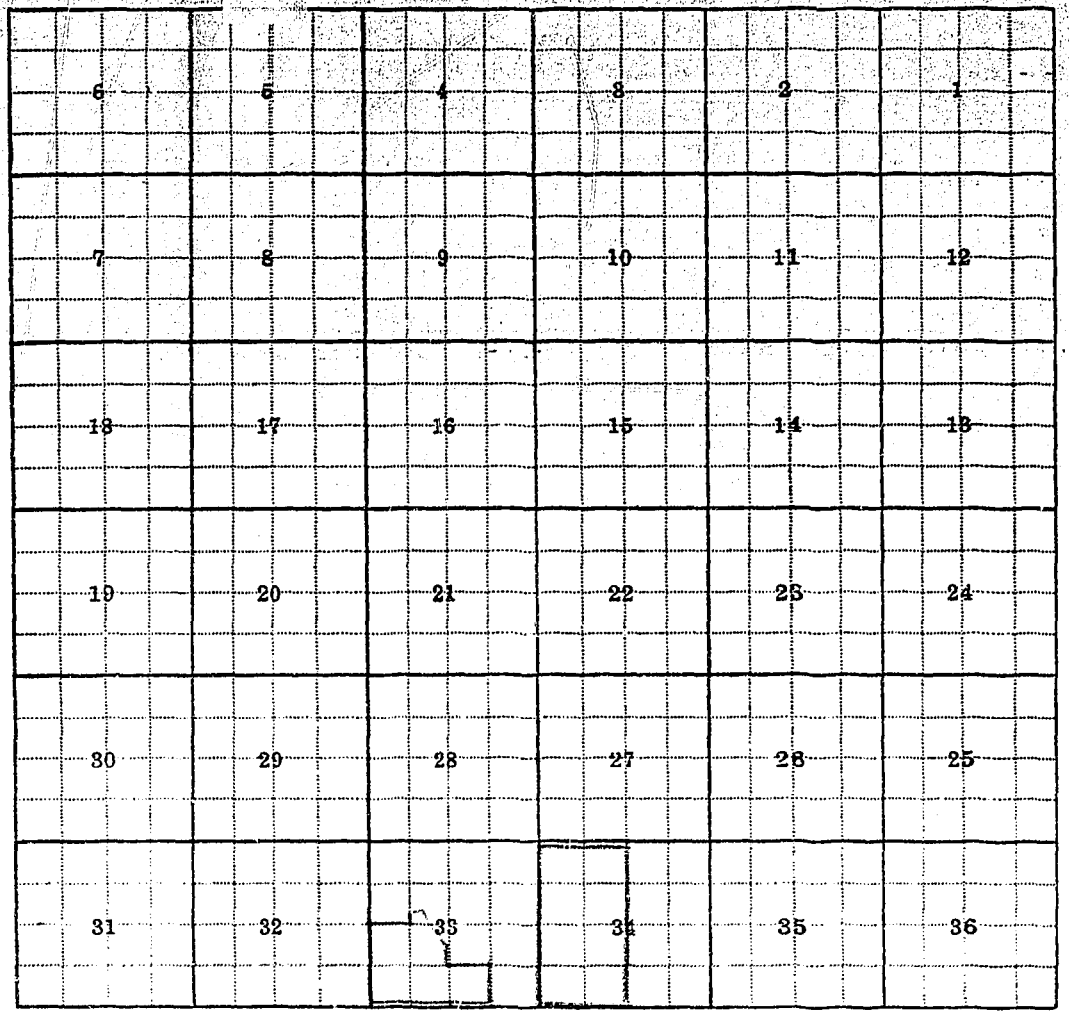

Land Ownership

F-1-A

County Hill

Farm Checked: Date 8-9-66

By Larry

STATE OF MONTANA
WATER CONSERVATION BOARD
Water Resources Survey

T 36N R 9E Plat No. 12

Photo No. 4AA-41

Legal Land Owner James A. Hall Address Rudyard

Operator Same Address

Water is delivered by:— 1. Private System; 2. Ditch Company; 3. State Project; 4. Federal Project; 5. Irrigation District

App. No. Decree No.	NAME OF APPROPRIATOR TO WHOM DECREED	NAME OF STREAM	Date App. Date Priority	Miner's Inches	In Use	NAME OF DITCH (Water Delivered By)	No.	R/F	Present Irr. Acres	Irrigable Acres
A-357	Sarah Hall	Sage Creek	6-1-15	120	Stock					

NOTE: R—Denotes Regular Irrigation. F—Flood Irrigation.

Adequate Supply: Yes..... No..... Explain .....

Remarks .....

River Basin

Also in: Plat No.	Twp.	Rge.	Plat No.	Twp.	Rge.	Plat No.	Twp.	Rge.
Plat No.	Twp.	Rge.	Plat No.	Twp.	Rge.	Plat No.	Twp.	Rge.

Information From: Field Survey



Land Ownership.....

F-1-A

County Hill

STATE OF MONTANA
WATER CONSERVATION BOARD
Water Resources Survey

T. 36N R 9E Plat No. 12

Farm Checked: Date 8-4-66

Photo No. 5AA-43

By Larry

Legal Land Owner Oscar T. & Signe Johnson Address Rudyard

Operator Same Address

Water is delivered by:— 1. Private System; 2. Ditch Company; 3. State Project; 4. Federal Project; 5. Irrigation District

App. No. Decree No.	NAME OF APPROPRIATOR TO WHOM DECREED	NAME OF STREAM	Date App. Date Priority	Miner's Inches	In Use	NAME OF DITCH (Water Delivered By)	No.	R/F	Present Irr. Acres	Irrigable Acres
A-205	Alex Swain	Flat Coulee	9-10-02	240	No					

NOTE: R—Denotes Regular Irrigation. F—Flood Irrigation.

Adequate Supply: Yes..... No..... Explain.....

Remarks.....

River Basin.....

Also in: Plat No.	Twp.	Rge.	Plat No.	Twp.	Rge.	Plat No.	Twp.	Rge.
Plat No.	Twp.	Rge.	Plat No.	Twp.	Rge.	Plat No.	Twp.	Rge.

Information From:

Mr. Johnson

6	5	4	3	2	1
7	8	9	10	11	12
18	17	16	15	14	13
19	20	21	22	23	24
30	29	28	27	26	25
31	32	33	34	35	36

Land Ownership.....

.....

.....

F-1-A

County Hill

Farm Checked: Date 8-9-66

By Larry

STATE OF MONTANA
WATER CONSERVATION BOARD
Water Resources Survey

T. 36N R. 9E Plat No. 12

Photo No. 4AA-41

Legal Land Owner Norman Karrcher Address

Operator Alfred Tollefson Address Rudyard

Water is delivered by:— 1. Private System; 2. Ditch Company; 3. State Project; 4. Federal Project; 5. Irrigation District

App. No. Decree No.	NAME OF APPROPRIATOR TO WHOM DECREED	NAME OF STREAM	Date App. Date Priority	Miner's Inches	In Use	NAME OF DITCH (Water Delivered By)	No.	R/F	Present Irr. Acres	Irrigable Acres
A-355	Andrew M. Grimmer	Sage Creek	3-5-10	400	Stock					

NOTE: R—Denotes Regular Irrigation. F—Flood Irrigation.

Adequate Supply: Yes ..... No ..... Explain .....

Remarks .....

River Basin .....

Also in: Plat No. ..... Twp. ..... Rge. ..... Plat No. ..... Twp. ..... Rge. ..... Plat No. ..... Twp. ..... Rge. .....
Plat No. ..... Twp. ..... Rge. ..... Plat No. ..... Twp. ..... Rge. ..... Plat No. ..... Twp. ..... Rge. .....

Information From:
Field Survey

6	5	4	3	2	1
7	8	9	10	11	12
18	17	16	15	14	13
19	20	21	22	23	24
30	29	28	27	26	25
31	32	33	34	35	36

Land Ownership .....

.....

.....

F-1-A

County Hill

Farm Checked: Date 8-9-66

By Larry

STATE OF MONTANA
WATER CONSERVATION BOARD
Water Resources Survey

T. 36N R. 9E Plat No. 12

Photo No. 5AA-18-20
4AA-45

Legal Land Owner Arnold C. & Helen F. Langel Address

Operator Same Address

Water is delivered by:— 1. Private System; 2. Ditch Company; 3. State Project; 4. Federal Project; 5. Irrigation District

App. No. Decree No.	NAME OF APPROPRIATOR TO WHOM DECREED	NAME OF STREAM	Date App. Date Priority	Miner's Inches	In Use	NAME OF DITCH (Water Delivered By)	No.	R/F	Present Irr. Acres	Irrigable Acres
A-206	Edward Wilson	Flat Coulee	10-25-06	240						
A-326	Raymond Patrick	Plesont Valley Coulee	11-3-59	160,000	NO	Langel Dam & Dykes				
A-479	James E. Stephens	Stephens Coulee	9-6-09	300						
Use	Raymond Patrick	Spring Run off	1959	All	Yes	Langel Dyke	1	F	16	232

NOTE: R—Denotes Regular Irrigation. F—Flood Irrigation.

Adequate Supply: Yes ..... No ..... Explain .....

Remarks .....

River Basin .....

Also in: Plat No. ..... Twp. ..... Rge.	Plat No. ..... Twp. ..... Rge.	Plat No. ..... Twp. ..... Rge. .....
Plat No. ..... Twp. ..... Rge.	Plat No. ..... Twp. ..... Rge.	Plat No. ..... Twp. ..... Rge. .....

Information From:

Mrs. Langel

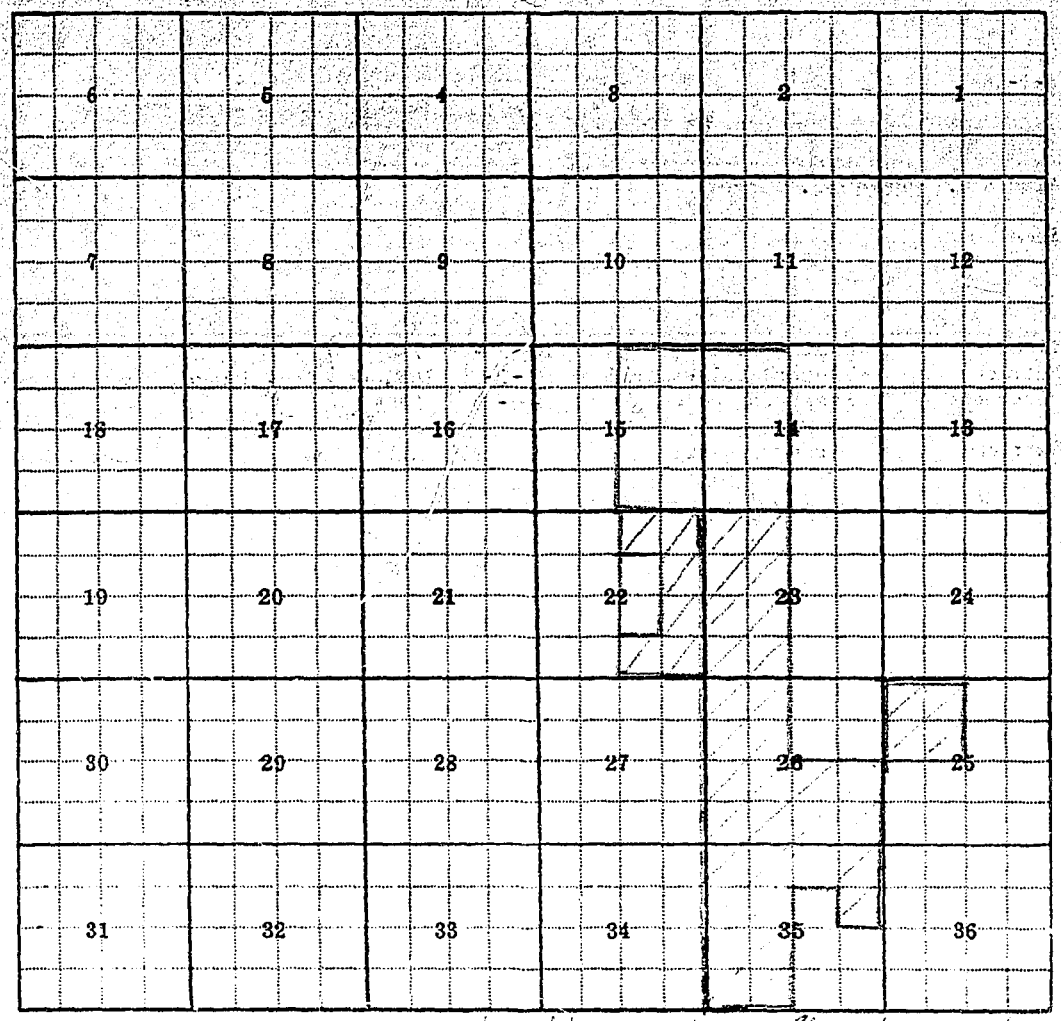

Land Ownership ☐ Raymond Patrick & Arnold Langel & Helen F.

F-1-A

County: Hill

STATE OF MONTANA
WATER CONSERVATION BOARD
Water Resources Survey

T. 36N R. 9E Plat No. 12

Farm Checked: Date 8-9-66

Photo No. 4AA-41

By: Larry

Legal Land Owner: State of Montana Address:

Operator: William & Walter Wood Address: Inverness

Water is delivered by:— 1. Private System; 2. Ditch Company; 3. State Project; 4. Federal Project; 5. Irrigation District

App. No. Decree No.	NAME OF APPROPRIATOR TO WHOM DECREED	NAME OF STREAM	Date App. Date Priority	Miner's Inches	In Use	NAME OF DITCH (Water Delivered By)	No.	R/F	Present Irr. Acres	Irrigable Acres
*		Unnamed Coulee			Yes	Wood Dyke	1	F	4	

NOTE: R—Denotes Regular Irrigation. F—Flood Irrigation.

Adequate Supply: Yes..... No..... Explain.....

Remarks.....

See Wood form for water

River Basin.....

Also in: Plat No. Twp. Rge.	Plat No. Twp. Rge.	Plat No. Twp. Rge.
Plat No. Twp. Rge.	Plat No. Twp. Rge.	Plat No. Twp. Rge.

Information From:

Mr. Wood

6	5	4	3	2	1
7	8	9	10	11	12
18	17	16	15	14	13
19	20	21	22	23	24
30	29	28	27	26	25
31	32	33	34	35	36

Land Ownership

F-1-A

County Hill

STATE OF MONTANA
WATER CONSERVATION BOARD
Water Resources Survey

T 36N R 9E Plat No. 12

Farm Checked: Date 1966

Photo No. SAA-43

By John

Legal Land Owner Sanda, Edwin Address Rudyard

Operator Address

Water is delivered by:— 1. Private System; 2. Ditch Company; 3. State Project; 4. Federal Project; 5. Irrigation District

App. No. Decree No.	NAME OF APPROPRIATOR TO WHOM DECREED	NAME OF STREAM	Date App. Date Priority	Miner's Inches	In Use	NAME OF DITCH (Water Delivered By)	No.	R/F	Present Irr. Acres	Irrigable Acres
Use	Ed Sanda	No filing			No	Sanda Ditches				

NOTE: R—Denotes Regular Irrigation. F—Flood Irrigation.

Adequate Supply: Yes ..... No ..... Explain .....

Remarks .....

River Basin .....

Also in: Plat No. ..... Twp. ..... Rge.	Plat No. ..... Twp. ..... Rge.	Plat No. ..... Twp. ..... Rge. .....
Plat No. ..... Twp. ..... Rge.	Plat No. ..... Twp. ..... Rge.	Plat No. ..... Twp. ..... Rge. .....

Information From: .....

6	5	4	3	2	1
7	8	9	10	11	12
18	17	16	15	14	13
19	20	21	22	23	24
30	29	28	27	26	25
31	32	33	34	35	36

Land Ownership.....

F-1-A

County Hill

STATE OF MONTANA
WATER CONSERVATION BOARD
Water Resources Survey

T 36N R 9E Plat No. 12

Farm Checked: Date 8-9-66

Photo No. 4AA-41

By Lerry

Legal Land Owner Gordon Sherman % William R. & Walter Wood Address

Operator William R. & Walter Wood (buying) Address Inverness

Water is delivered by:— 1. Private System; 2. Ditch Company; 3. State Project; 4. Federal Project; 5. Irrigation District

App. No. Decree No.	NAME OF APPROPRIATOR TO WHOM DECREED	NAME OF STREAM	Date App. Date Priority	Miner's Inches	In Use	NAME OF DITCH (Water Delivered By)	No.	R/F	Present Irr. Acres	Irrigable Acres
Use	Lenord Sherman	Unnamed Coulee	?	?	Yes	Wood Dyke	1	F	2	

NOTE: R—Denotes Regular Irrigation. F—Flood Irrigation.

Adequate Supply: Yes..... No..... Explain .....

Remarks .....

.....River Basin.....

Also in: Plat No..... Twp..... Rge.....	Plat No..... Twp..... Rge.....	Plat No..... Twp..... Rge.....
Plat No..... Twp..... Rge.....	Plat No..... Twp..... Rge.....	Plat No..... Twp..... Rge.....

Information From: Mr. Wood

6	5	4	3	2	1
7	8	9	10	11	12
18	17	16	15	14	13
19	20	21	22	23	24
30	29	28	27	26	25
31	32	33	34	35	36

Land Ownership

F-1-A

County Hill

Farm Checked: Date 8-4-66

By Larry

STATE OF MONTANA
WATER CONSERVATION BOARD
Water Resources Survey

T 36N R 9E Plat No. 12

Photo No. 4AA-41

Legal Land Owner Harold R. & Eveland B. Wanke Address Rudyard

Operator Address

Water is delivered by:— 1. Private System; 2. Ditch Company; 3. State Project; 4. Federal Project; 5. Irrigation District

App. No. Decree No.	NAME OF APPROPRIATOR TO WHOM DECREED	NAME OF STREAM	Date App. Date Priority	Miner's Inches	In Use	NAME OF DITCH (Water Delivered By)	No.	R/F	Present Irr. Acres	Irrigable Acres
A-345	Lennie M. Blackwood	Sage Creek	8-24-10	200	Part/No					

NOTE: R—Denotes Regular Irrigation. F—Flood Irrigation.

Adequate Supply: Yes..... No..... Explain.....

Remarks.....

River Basin.....

Also in: Plat No. Twp. Rge.	Plat No. Twp. Rge.	Plat No. Twp. Rge.
Plat No. Twp. Rge.	Plat No. Twp. Rge.	Plat No. Twp. Rge.

Information From:
Field Survey

6	5	4	3	2	1
7	8	9	10	11	12
18	17	16	15	14	13
19	20	21	22	23	24
30	29	28	27	26	25
31	32	33	34	35	36

Land Ownership _____

_____

_____

F-1-A

County Hill

STATE OF MONTANA
WATER CONSERVATION BOARD
Water Resources Survey

T. 36N R. 10E Plat No. 13

Farm Checked: Date 8-4-66

Photo No. 4AA-47

By Larry

Legal Land Owner Leonard Chuilicek Address Gildford

Operator Same Address

Water is delivered by:— 1. Private System; 2. Ditch Company; 3. State Project; 4. Federal Project; 5. Irrigation District

App. No. Decree No.	NAME OF APPROPRIATOR TO WHOM DECREED	NAME OF STREAM	Date App. Date Priority	Miner's Inches	In Use	NAME OF DITCH (Water Delivered By)	No.	R/F	Present Irr. Acres	Irrigable Acres
A0432	Armond E. Oswood	Sheep Coulee	10-25-06	400	No					

NOTE: R—Denotes Regular Irrigation. F—Flood Irrigation.

Adequate Supply: Yes..... No..... Explain.....

Remarks.....

River Basin.....

Also in: Plat No..... Twp..... Rge.....	Plat No..... Twp..... Rge.....	Plat No..... Twp..... Rge.....
Plat No..... Twp..... Rge.....	Plat No..... Twp..... Rge.....	Plat No..... Twp..... Rge.....

Information From:
Field Survey

6	5	4	3	2	1
7	8	9	10	11	12
18	17	16	15	14	13
19	20	21	22	23	24
30	29	28	27	26	25
31	32	33	34	35	36

Land Ownership .....

.....

.....

F-1-A

County Hill

STATE OF MONTANA
WATER CONSERVATION BOARD
Water Resources Survey

T. 36N R. 10E Plat No. 13

Farm Checked: Date 8-9-66

Photo No. 4AA-51

By Larry

Legal Land Owner State of Montana Address

Operator Florence VandeSandt Address Gildford

Water is delivered by:— 1. Private System; 2. Ditch Company; 3. State Project; 4. Federal Project; 5. Irrigation District

App. No. Decree No.	NAME OF APPROPRIATOR TO WHOM DECREED	NAME OF STREAM	Date App. Dat. Priority	Miner's Inches	In Use	NAME OF DITCH (Water Delivered By)	No.	R/F	Present Irr. Acres	Irrigable Acres
A-311	Carl VanderSandt	N. Fk. Nine Mile Coulee	1938	18AF	Yes	VandeSandt Dyke	1	F	24	

NOTE: R—Denotes Regular Irrigation. F—Flood Irrigation.

Adequate Supply: Yes..... No..... Explain.....

Remarks.....

River Basin.....

Also in: Plat No.	Twp.	Rge.	Plat No.	Twp.	Rge.	Plat No.	Twp.	Rge.
Plat No.	Twp.	Rge.	Plat No.	Twp.	Rge.	Plat No.	Twp.	Rge.

Information From:

Mr. VandeSandt

6	5	4	3	2	1
7	8	9	10	11	12
18	17	16	15	14	13
19	20	21	22	23	24
30	29	28	27	26	25
31	32	33	34	35	36

Land Ownership

F-1-A

County Hill

Farm Checked: Date 8-4-66

By Larry

STATE OF MONTANA
WATER CONSERVATION BOARD
Water Resources Survey

T. 36N R. 10E Plat No. 13

Photo No. 5AA-14-16
4AA-49

Legal Land Owner Ardys Patrick Address Gilford

Operator Same Address

Water is delivered by:— 1. Private System; 2. Ditch Company; 3. State Project; 4. Federal Project; 5. Irrigation District

App. No. Decree No.	NAME OF APPROPRIATOR TO WHOM DECREED	NAME OF STREAM	Date App. Date Priority	Miner's Inches	In Use	NAME OF DITCH (Water Delivered By)	No.	R/F	Present Irr. Acres	Irrigable Acres
A-218	Livingston Crichton	Granite Coulee	9-2-05	400	Stock					

NOTE: R—Denotes Regular Irrigation. F—Flood Irrigation.

Adequate Supply: Yes ..... No ..... Explain .....

Remarks .....

..... River Basin .....

Also in: Plat No. ..... Twp. ..... Rge.	Plat No. ..... Twp. ..... Rge.	Plat No. ..... Twp. ..... Rge. .....
Plat No. ..... Twp. ..... Rge.	Plat No. ..... Twp. ..... Rge.	Plat No. ..... Twp. ..... Rge. .....

Information From: Field Survey

6	5	4	3	2	1
7	8	9	10	11	12
18	17	16	15	14	13
19	20	21	22	23	24
30	29	28	27	26	25
31	32	33	34	35	36

Land Ownership

F-1-A

County Hill

STATE OF MONTANA
WATER CONSERVATION BOARD
Water Resources Survey

T 36N R 10E Plat No. 13

Farm Checked: Date 1966

Photo No. 5AA-49

By Larry

Legal Land Owner Andrew Schwan Address Rudyard

Operator Same Address

Water is delivered by:— 1. Private System; 2. Ditch Company; 3. State Project; 4. Federal Project; 5. Irrigation District

App. No. Decree No.	NAME OF APPROPRIATOR TO WHOM DECREED	NAME OF STREAM	Date App. Date Priority	Miner's Inches	In Use	NAME OF DITCH (Water Delivered By)	No.	R/F	Present Irr. Acres	Irrigable Acres
A-420	Levingston Crichton	Sahara Coulee	6-16--05	400	Stock					

NOTE: R—Denotes Regular irrigation. F—Flood Irrigation.

Adequate Supply: Yes ..... No ..... Explain .....

Remarks .....

River Basin .....

Also:	Plat No.	Twp.	Rge.	Plat No.	Twp.	Rge.	Plat No.	Twp.	Rge.
	Plat No.	Twp.	Rge.	Plat No.	Twp.	Rge.	Plat No.	Twp.	Rge.

Information From: Field Survey

6	5	4	3	2	1
7	8	9	10	11	12
18	17	16	15	14	13
19	20	21	22	23	24
30	29	28	27	26	25
31	32	33	34	35	36

Land Ownership

F-1-A

County Hill

Farm Checked: Date 8-9-66

By Larry

STATE OF MONTANA
WATER CONSERVATION BOARD
Water Resources Survey

T. 36N. R. 10E. Plat No. 13

Photo No. 4AA-51

5AA2

Legal Land Owner Florence VandeSandt Address Gildford

Operator Gilbert & Lloyd VandeSandt Address

Water is delivered by:— 1. Private System; 2. Ditch Company; 3. State Project; 4. Federal Project; 5. Irrigation District

App. No. Decree No.	NAME OF APPROPRIATOR TO WHOM DECREED	NAME OF STREAM	Date App. Date Priority	Miner's Inches	In Use	NAME OF DITCH (Water Delivered By)	No.	R/F	Present Irr. Acres	Irrigable Acres
A-308	Carl VandeSandt	N. Fk. Nine Mile Coulee	1900	78AF	Yes	VandeSandt Dykes	1	F	18	
A-310	Carl VandeSandt	N. Fk. Nine Mile Coulee	1940	48AF	Yes					

NOTE: R—Denotes Regular Irrigation. F—Flood Irrigation.

Adequate Supply: Yes ..... No ..... Explain .....

Remarks .....

..... River Basin .....

Also in: Plat No.	Twp.	Rge.	Plat No.	Twp.	Rge.	Plat No.	Twp.	Rge.
Plat No.	Twp.	Rge.	Plat No.	Twp.	Rge.	Plat No.	Twp.	Rge.

Information From: Mr. VandeSandt

6	5	4	3	2	1
7	8	9	10	11	12
18	17	16	15	14	13
19	20	21	22	23	24
30	29	28	27	26	25
31	32	33	34	35	36

Land Ownership .....

.....

.....

F-1-A

County Hill

Farm Checked: Date 1966

By Joe

STATE OF MONTANA
WATER CONSERVATION BOARD
Water Resources Survey

T 36N R 11E Plat No. 14

Photo No. 4AA-53

Legal Land Owner Florence VandeSandt Address Gilford, Montana

Operator Address

Water is delivered by:— 1. Private System; 2. Ditch Company; State Project; 4. Federal Project; 5. Irrigation District

App. No. Decree No.	NAME OF APPROPRIATOR TO WHOM DECREED	NAME OF STREAM	Date App. Date Priority	Miner's Inches	In Use	NAME OF DITCH (Water Delivered By)	No.	R/F	Present Irr. Acres	Irrigable Acres
A-307	Carl VandeSandt	N. Fk. Nine Mile Coulee	1945	60AF	Yes	VandeSandt Dikes	1	F	38	0
A-309	Carl VandeSandt	N. Fk. Nine Mile Coulee	1952	86AF	Yes					

NOTE: R—Denotes Regular Irrigation. F—Flood Irrigation.

Adequate Supply: Yes ..... No ..... Explain .....

Remarks .....

River Basin .....

Also in: Plat No. ..... Twp. ..... Rge.	Plat No. ..... Twp. ..... Rge.	Plat No. ..... Twp. ..... Rge. .....
Plat No. ..... Twp. ..... Rge.	Plat No. ..... Twp. ..... Rge.	Plat No. ..... Twp. ..... Rge. .....

Information From:

Mr. VandeSandt

6	5	4	3	2	1
7	8	9	10	11	12
18	17	16	15	14	13
19	20	21	22	23	24
30	29	28	27	26	25
31	32	33	34	35	36

Land Ownership.....

F-1-A

County Hill

STATE OF MONTANA
WATER CONSERVATION BOARD
Water Resources Survey

T 36N R 11E Plat No. 14

Farm Checked: Date 1966

Photo No. 5AA-6, 5AA-8,

By Joe

4-A-55

Legal Land Owner Gilbert & Lloyd VandeSandt Address Gilford, Montana

Operator Address

Water is delivered by:— 1. Private System; 2. Ditch Company; 3. State Project; 4. Federal Project; 5. Irrigation District

App. No. Decree No.	NAME OF APPROPRIATOR TO WHOM DECREED	NAME OF STREAM	Date App. Date Priority	Miner's Inches	In Use	NAME OF DITCH (Water Delivered By)	No.	R/F	Present Irr. Acres	Irrigable Acres
A-442	Carl VandeSandt	Simpson Coulee	1951	120AF	Yes					
A-570	George W. Welch	Unnamed Coulee	5-17-48	1600	Yes	VandeSandt Dikes	1	F	22	0

NOTE: R—Denotes Regular Irrigation. F—Flood Irrigation.

Adequate Supply: Yes..... No..... Explain.....

Remarks.....

River Basin.....

Also in: Plat No..... Twp..... Rge.....	Plat No..... Twp..... Rge.....	Plat No..... Twp..... Rge.....
Plat No..... Twp..... Rge.....	Plat No..... Twp..... Rge.....	Plat No..... Twp..... Rge.....

Information From:
Mr. VandeSandt

6	5	4	3	2	1
7	8	9	10	11	12
18	17	16	15	14	13
19	20	21	22	23	24
30	29	28	27	26	25
31	32	33	34	35	36

Land Ownership.....

.....

.....

F-1-A

County Hill

STATE OF MONTANA
WATER CONSERVATION BOARD
Water Resources Survey

T 36N R 12E Plat No 15

Farm Checked: Date Sept. 8, 1966

Photo No 5AA-4

By Joe

Legal Land Owner Mae Keeling Address Havre

Operator Address

Water is delivered by:— 1. Private System; 2. Ditch Company; 3. State Project; 4. Federal Project; 5. Irrigation District

App. No. Decree No.	NAME OF APPROPRIATOR TO WHOM DECREED	NAME OF STREAM	Date App. Date Priority	Miner's Inches	In Use	NAME OF DITCH (Water Delivered By)	No.	R/F	Present Irr. Acres	Irrigable Acres
A-340	Joseph B. Simpson	Roundup Coulee	8-25-00	120	Yes					
	(Gordon & Loraine Keeling , owners)									
	Water contracts with individuals - Milk River Project									
	Contract no's I 79 R -	1557								
						Kelling Pump Ditch	1	R	75	0

NOTE: R—Denotes Regular Irrigation. F—Flood Irrigation.

Adequate Supply: Yes..... No..... Explain.....

Remarks.....

River Basin

Also in: Plat No. Twp. Rge.	Plat No. Twp. Rge.	Plat No. Twp. Rge.
Plat No. Twp. Rge.	Plat No. Twp. Rge.	Plat No. Twp. Rge.

Information From:

Mr. Keeling



Land Ownership _____

_____

_____