F-1-A 3M-9-55

County Jefferson

Farm Checked: Date May 18, 1955

By Newman

STATE OF MONTANA
STATE ENGINEERS OFFICE
Water Resources Survey

T. 1N. R. 3W. Plat No. 55

Photo No. 1-31

Legal Land Owner Frank & Dorothy and Harry Jr. & Jessie Shaw Address

Operator Frank Shaw Address Cardwell, Mont.

Water is delivered by:— 1. Private System; 2. Ditch Company; 3. State Project; 4. Federal Project; 5. Irrigation District

If under Ditch Company, Irrigation District, or Government Project, state the number of shares or inches, acre feet, as the case may be in said system

| App. No. Decree No. | NAME OF APPROPRIATOR TO WHOM DECREED | NAME OF STREAM | Date App. Date Priority | Miner's Inches | In Use | NAME OF DITCH (Water Delivered By) | No. | R/F | P/G/S | Present Irr. Acres | Irrigable Acres |
|---|---|---|---|---|---|---|---|---|---|---|---|
| A-244 | Edward Cardwell | Boulder River | 1868 | 1000 | part | Cardwell | 1 | R | G/P) | | |
| A-245 | Edward Cardwell | Boulder River | 1886 | 1000 | part | Cardwell | 1 | R | G/P) | 391 | 2 |
| A-245-A | Edward Cardwell | Boulder River | 1888 | 1000 | part | Cardwell | 1 | R | G/P) | | |
| A-1957 | Edward Cardwell | Long Spring | 3-14-96 | 30 | 30 | Stock water | | | | | |

NOTE: R—Denotes Regular Irrigation. F—Flood Irrigation. P—Water diverted by means of pumping. G—Water diverted by gravity. S—Stored Water.

Condition of System Good Topography River bottom River Basin Boulder - Jefferson

Adequate Supply: Yes X No Explain

Remarks This land includes the confluence of the Boulder River with the Jefferson, hence no contest over Boulder River water.

Also in: Plat No. Twp. Rge. | Plat No. Twp. Rge. | Plat No. Twp. Rge.
Plat No. Twp. Rge. | Plat No. Twp. Rge. | Plat No. Twp. Rge.

Information From:
Frank Shaw

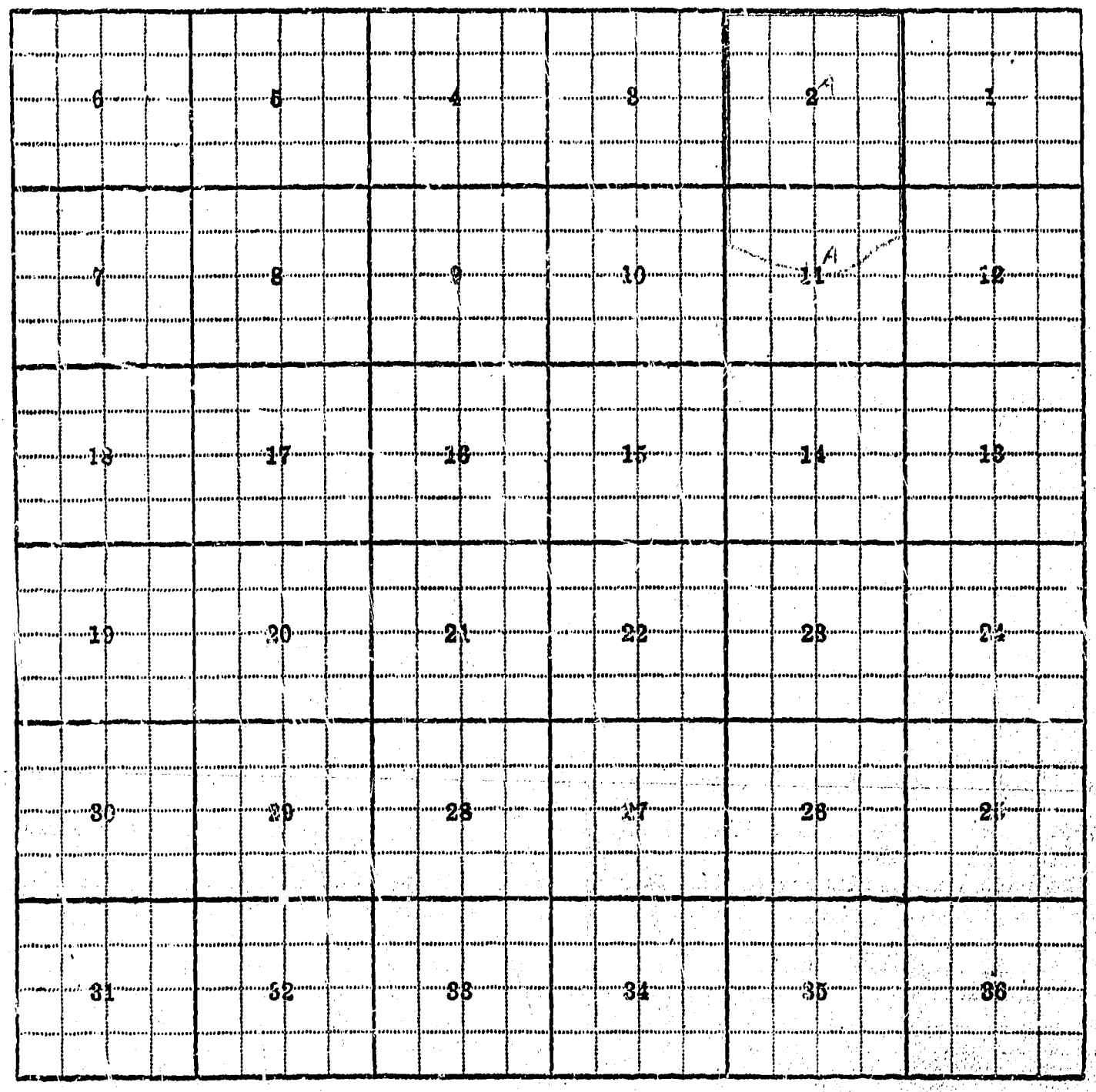
6
5
4
3
2
1
7
8
9
10
11
12
18
17
16
15
14
13
19
20
21
22
23
24
30
29
28
27
26
25
31
32
33
34
35
36

2-A, 11-A.

F-1-A 3M-9-55

County Jefferson

Farm Checked: Date May 10, 1955

By Newman

STATE OF MONTANA
STATE ENGINEERS OFFICE
Water Resources Survey
3

T. 1N R. 3W Plat No. 5

Photo No. 1-31

Legal Land Owner Frank & Harry Jr. Shaw Address

Operator Harry Shaw, Jr. Address Cardwell, Mont.

Water is delivered by:— 1. Private System; 2. Ditch Company; 3 State Project; 4. Federal Project; 5. Irrigation District

*If under Ditch Company, Irrigation District, or Government Project, state the number of shares or inches, acre feet, as the case may be in said system*

| App. No. Decree No. | NAME OF APPROPRIATOR TO WHOM DECREED | NAME OF STREAM | Date App. Date Priority | Miner's Inches | In Use | NAME OF DITCH (Water Delivered By) | No. | R/F | P/G/S | Present Irr. Acres | In |
|---|---|---|---|---|---|---|---|---|---|---|---|
| A-244 | Edward Cardwell | Boulder River | 1868 | 1000 | part | Cardwell | 1 | R | G/P ) | | |
| A-245 | Edward Cardwell | Boulder River | 1886 | 1000 | part | Cardwell | 1 | R | G/P ) | 130 | |
| A-245A | Edward Cardwell | Boulder River | 1888 | 1000 | part | Cardwell | 1 | R | G/P ) | | |
| A-1957 | Edward Cardwell | Long Spring | 3-14-96 | 30 | 30 | Stock water | | | | | |

NOTE: R—Denotes Regular Irrigation. F—Flood Irrigation. P—Water diverted by means of pumping. G—Water diverted by gravity. S—Stored Water.

Condition of System Good Topography River bottom River Basin Boulder - Jefferson

Adequate Supply: Yes X No Explain

Remarks Land located near mouth of Boulder River, and gets return flow.

| Also in: Plat No. Twp. Rge. | Plat No. Twp. Rge. | Plat No. Twp. Rge. |
|---|---|---|
| Plat No. Twp. Rge. | Plat No. Twp. Rge. | Plat No. Twp. Rge. |

Information From:

Harry Shaw Jr.

| | | | | | |
|---|---|---|---|---|---|
| 6 | 5 | 4 | 3 A | 2 | 1 |
| 7 | 8 | 9 | 10 | 11 | 12 |
| 18 | 17 | 16 | 15 | 14 | 13 |
| 19 | 20 | 21 | 22 | 23 | 24 |
| 30 | 29 | 28 | 27 | 26 | 25 |
| 31 | 32 | 33 | 34 | 35 | 36 |

3-A.

56
T1N-R2W

F-1-A 3M-9-55

County Jefferson

STATE OF MONTANA
STATE ENGINEERS OFFICE
Water Resources Survey

T. 1N R. 2W Plat No. 56

Farm Checked: Date April 10, 1953

Photo No. H-24

By D. Poulliot & Bille

Legal Land Owner C. M. St. P. & P. R. R. Address

Operator Martha S. Malone Address Sappington, Mont.

Water is delivered by:— 1. Private System; 2. Ditch Company; 3. State Project; 4. Federal Project; 5. Irrigation District

*If under Ditch Company, Irrigation District, or Government Project, state the number of shares or inches, acre feet, as the case may be in said system*

| App. No. Decree No. | NAME OF APPROPRIATOR TO WHOM DECREED | NAME OF STREAM | Date App. Date Priority | Miner's Inches | In Use | NAME OF DITCH (Water Delivered By) | No. | R/F | P/G/S | Present Irr. Acres | Irrig. A |
|---|---|---|---|---|---|---|---|---|---|---|---|
| A-1030A | Martha S. & Robert E. Malone | Jefferson River | 1907 | 400 | 400) | Malone pump | 1 | R | G/P | 8 | ( |
| A-1035A | P. O. Ruegamer | Jefferson River | 1907 | 250 | 250) | | | | | | |

NOTE: R—Denotes Regular Irrigation. F—Flood Irrigation. P—Water diverted by means of pumping. G—Water diverted by gravity. S—Stored Water.

Condition of System New pump Topography First bench River Basin Jefferson

Adequate Supply: Yes X No Explain

Remarks Appropriations belong to operator.

| Also in: Plat No. Twp. Rge. | Plat No. Twp. Rge. | Plat No. Twp. Rge. |
|---|---|---|
| Plat No. Twp. Rge. | Plat No. Twp. Rge. | Plat No. Twp. Rge. |

Information From: Mrs. Malone

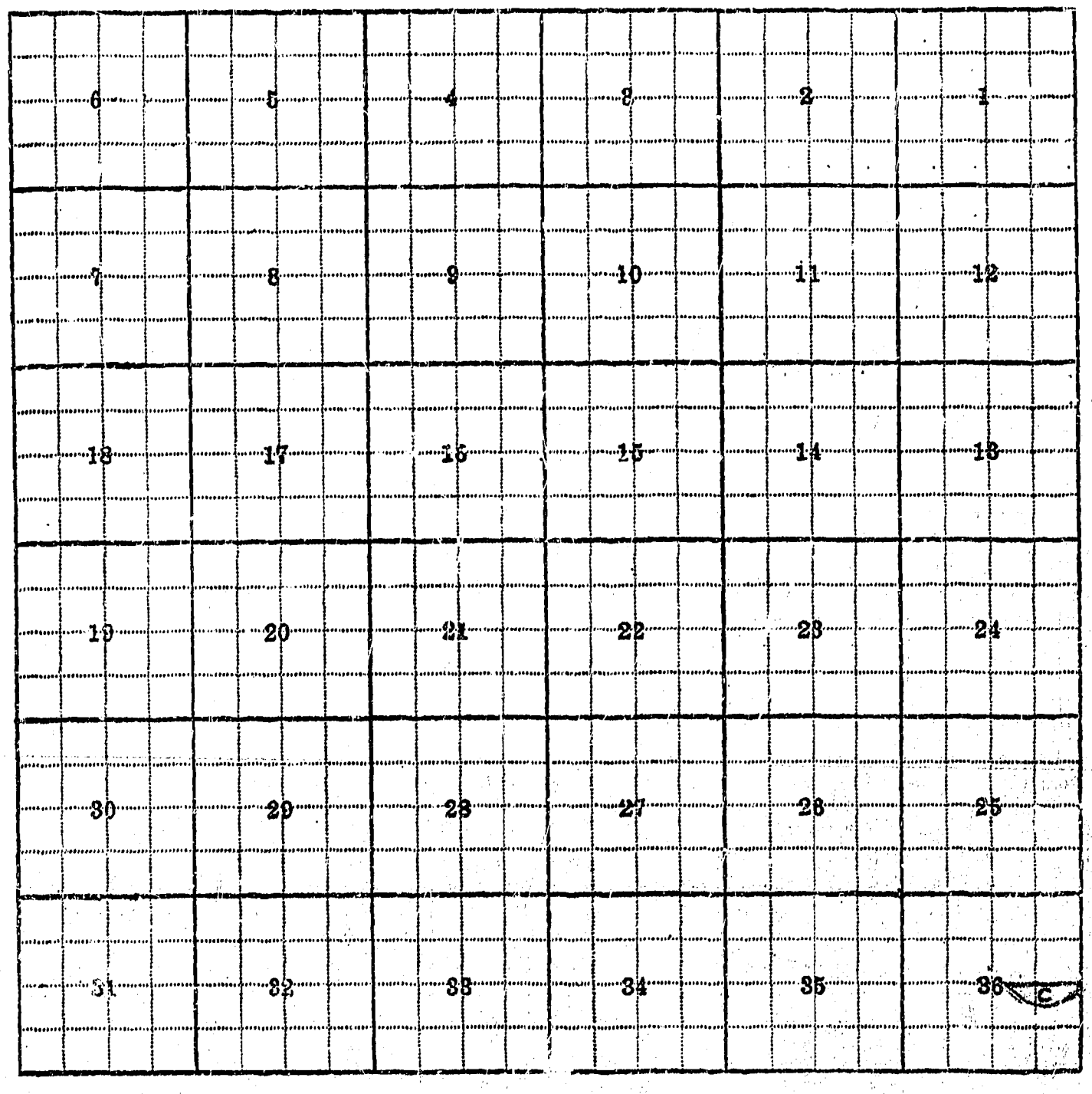
6
5
4
3
2
1
7
8
9
10
11
12
18
17
16
15
14
13
19
20
21
22
23
24
30
29
28
27
26
25
31
32
33
34
35
36

36-C

F-1-A 3M-9-55

County Jefferson

Map Check: Date May 4, 1955

By Pouliot & Overlie

STATE OF MONTANA
STATE ENGINEERS OFFICE
Water Resources Survey

T. 1N R. 2W Plat No. 56

Photo No. G-22

Legal Land Owner Edna Dawson Address

Operator Same Address

Water is delivered by:— 1. Private System; 2. Ditch Company; 3. State Project; 4. Federal Project; 5. Irrigation District

If under Ditch Company, Irrigation District, or Government Project, state the number of shares or inches, acre feet, as the case may be in said system

| App. No. Decree No. | NAME OF APPROPRIATOR TO WHOM DECREED | NAME OF STREAM | Date App. Date Priority | Miner's Inches | In Use | NAME OF DITCH (Water Delivered By) | No. | R/F | P/G/S | Present Irr. Acres | Irrigable Acres |
|---|---|---|---|---|---|---|---|---|---|---|---|
| A-1087 | George Harris | Long Spring Creek | 5-15-01 | 25 | | Stock water only | | | | | |
| | Ivy McPherson | | | | | | | | | | |
| | Lee Robertson | | | | | | | | | | |

NOTE: R—Denotes Regular Irrigation. F—Flood Irrigation. P—Water diverted by means of pumping. G—Water diverted by gravity. S—Stored Water.

Condition of System Topography River Basin Long Spring Cr. - Jefferson

Adequate Supply: Yes No Explain

Remarks

| Also in: Plat No. Twp. Rge. | Plat No. Twp. Rge. | Plat No. Twp. Rge. |
|---|---|---|
| Plat No. Twp. Rge. | Plat No. Twp. Rge. | Plat No. Twp. Rge. |

Information From:

Field Survey

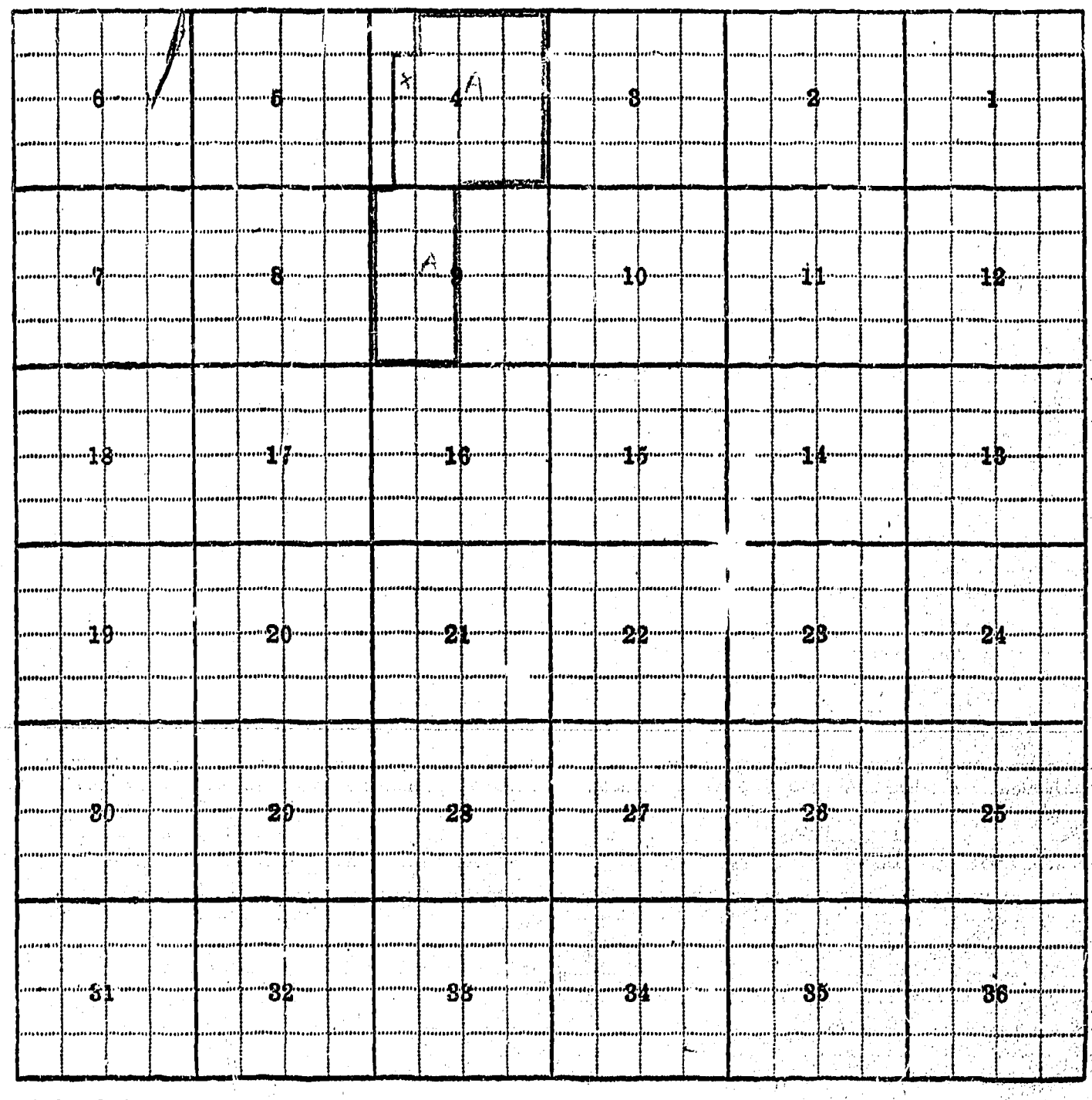
6
5
4
3
2
1
7
8
9
10
11
12
18
17
16
15
14
13
19
20
21
22
23
24
30
29
28
27
26
25
31
32
33
34
35
36

4-A. 9-A.

F-1-A 3M-9-55

County Jefferson

Farm Checked: Date May 4, 1955

By D. Pouliot & Overlie

STATE OF MONTANA
STATE ENGINEERS OFFICE
Water Resources Survey

T. 1N R.

Photo No.

Legal Land Owner Shadan Lahood Address

Operator Same Address

Water is delivered by:— 1. Private System; 2. Ditch Company; 3. State Project; 4. Federal Project; 5

If under Ditch Company, Irrigation District, or Government Project, state the number of shares or inches, acre feet, as the case may be in said syste

| App. No. Decree No. | NAME OF APPROPRIATOR TO WHOM DECREED | NAME OF STREAM | Date App. Date Priority | Miner's Inches | In Use | NAME OF DITCH (Water Delivered By) | No. |
|---|---|---|---|---|---|---|---|
| A-2163A | Shadan Lahood | Unnamed Spring | 2-20-50 | 5) | | Stock & Domestic | |
| A-2163B | Shadan Lahood | Unnamed Spring | 2-20-50 | 5) | | | |

NOTE: R—Denotes Regular Irrigation. F—Flood Irrigation. P—Water diverted by means of pumping. G—Water diverted by gravity. S—

Condition of System Topography River Basin Jefferson

Adequate Supply: Yes No Explain

Remarks

| Also in: Plat No. 55 Twp. 1N Rge. 3W | Plat No. Twp. Rge. | Plat No. Twp. Rge. |
|---|---|---|
| Plat No. Twp. Rge. | Plat No. Twp. Rge. | Plat No. Twp. Rge. |

Info

Mr

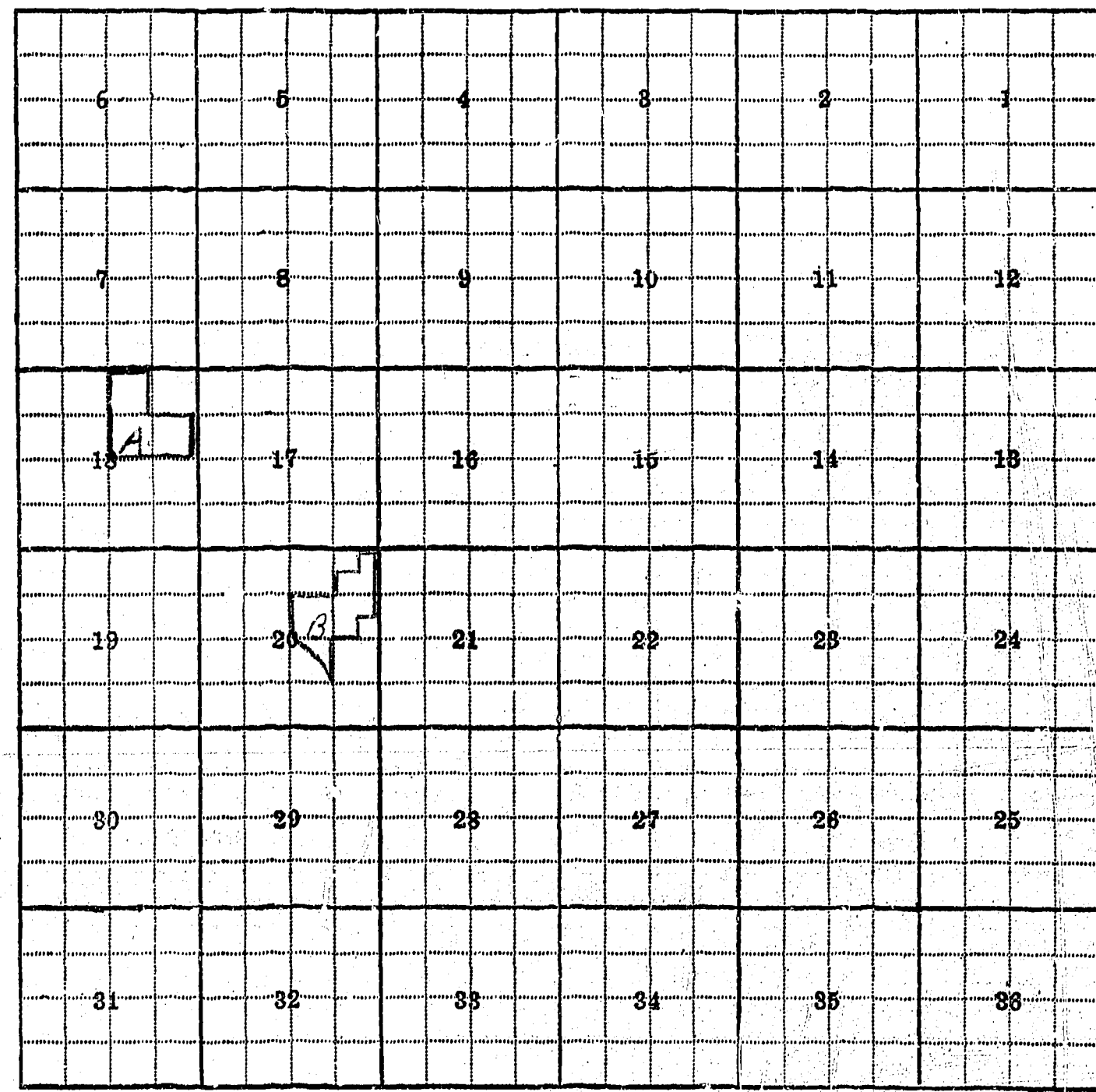
6
5
4
3
2
1
7
8
9
10
11
12
18
A
17
16
15
14
13
19
20
B
21
22
23
24
30
29
28
27
26
25
31
32
33
34
35
36

18-A, 20-B

F-1-A 3M-9-55

County Jefferson

Farm Checked: Date May 3, 1955

By D. Poulint & Overlie

STATE OF MONTANA
STATE ENGINEERS OFFICE
Water Resources Survey

T. 1N R. 2W Plat No. 56

Photo No. G-23

Legal Land Owner B. E. Lamb Address

Operator Address

Water is deliverd by:— 1. Private System; 2. Ditch Company; 3. State Project; 4. Federal Project; 5. Irrigation District

If under Ditch Company, Irrigation District, or Government Project, state the number of shares or inches, acre feet, as the case may be in said system

| App. No. Decree No. | NAME OF APPROPRIATOR TO WHOM DECREED | NAME OF STREAM | Date App. Date Priority | Miner's Inches | In Use | NAME OF DITCH (Water Delivered By) | No. | R/F | P/G/S | Present Irr. Acres | Irriga Acre |
|---|---|---|---|---|---|---|---|---|---|---|---|
| A-1026A | B. E. Lamb | Jefferson River | 12-24-53 | 800 | 0 | Unperfected | | | | | |
| A-2087 | A. B. Carlton | Unnamed Sprign | 9-28-08 | 400 | | Stock water only | | | | | |

NOTE: R—Denotes Regular Irrigation. F—Flood Irrigation. P—Water diverted by means of pumping. G—Water diverted by gravity. S—Stored Water.

Condition of System Topography River Basin Field Survey

Adequate Supply: Yes No Explain

Remarks

| Also in: Plat No. Twp. Rge. | Plat No. Twp. Rge. | Plat No. Twp. Rge. |
|---|---|---|
| Plat No. Twp. Rge. | Plat No. Twp. Rge. | Plat No. Twp. Rge. |

Information From:

Field Survey

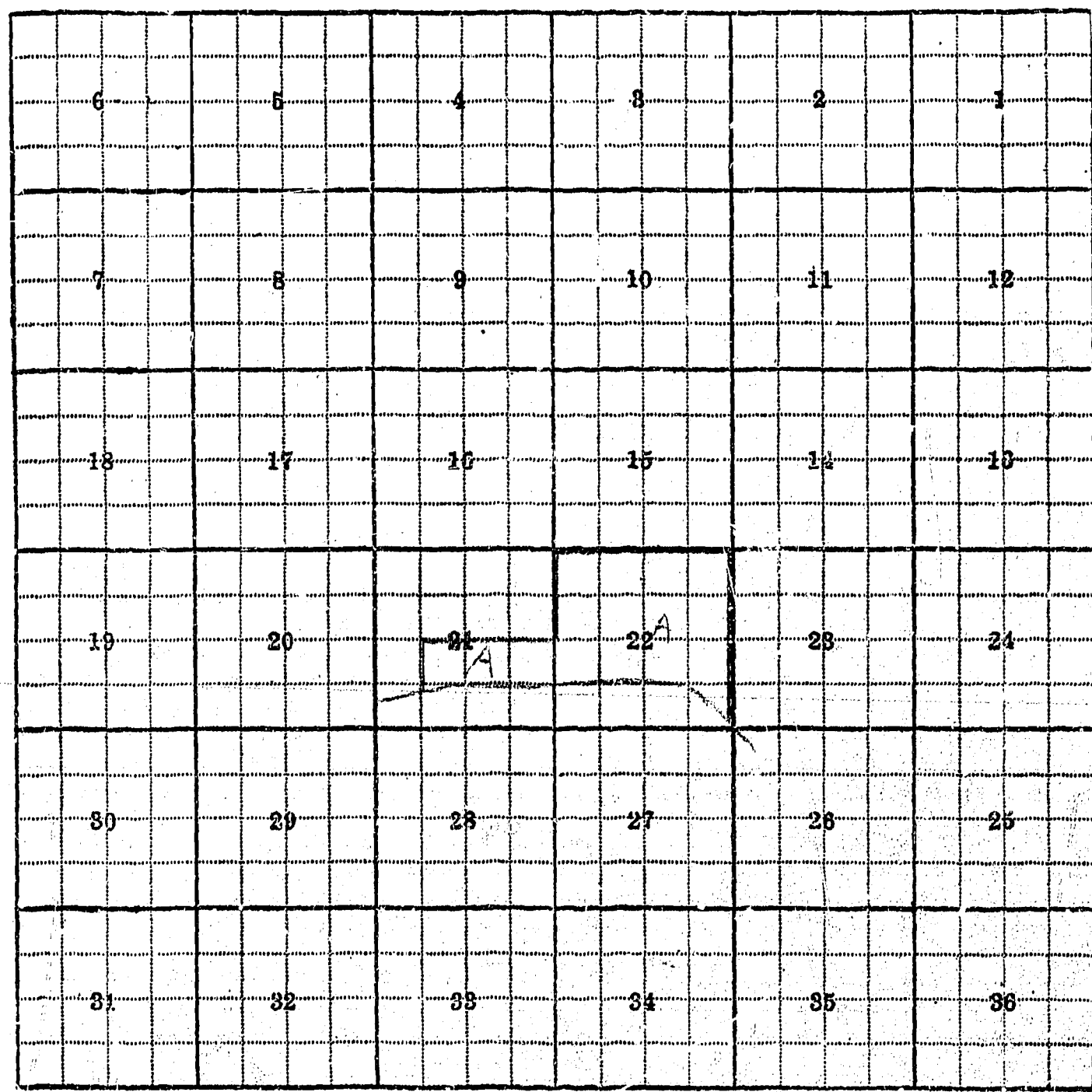
6
5
4
3
2
1
7
8
9
10
11
12
18
17
16
15
14
13
19
20
21
22
23
24
30
29
28
27
26
25
31
32
33
34
35
36

21-A, 22-A.

F-1-A 3M-9-55

County Jefferson

STATE OF MONTANA
STATE ENGINEERS OFFICE
Water Resources Survey

T. 1N R. 2W Plat No. 56

Farm Checked: Date April 10, 1953

Photo No. H-24

By D. Pouliot & Bille

Legal Land Owner Martha Sappington Malone Address Sappington, Mont.

Operator Same Address

Water is delivered by:— 1. Private System; 2. Ditch Company; 3. State Project; 4. Federal Project; 5. Irrigation District

If under Ditch Company, Irrigation District, or Government Project, state the number of shares or inches, acre feet, as the case may be in said system

| App. No. Decree No. | NAME OF APPROPRIATOR TO WHOM DECREED | NAME OF STREAM | Date App. Date Priority | Miner's Inches | In Use | NAME OF DITCH (Water Delivered By) | No. | R/F | P/G/S | Present Irr. Acres | Irrigable Acres |
|---|---|---|---|---|---|---|---|---|---|---|---|
| A-1030A | Martha S. Malone & | Jefferson River | 1907 | 400 | 400) | | | | | | |
| | Robert E. Malone | | | | ) | Malone Pump | 1 | R | G/P | 100 | 27 |
| ~~A-1035A~~ | ~~P. O. Ruegamer~~ | ~~Jefferson River~~ | ~~1907~~ | ~~250~~ | ~~250)~~ | | | | | | |

NOTE: R—Denotes Regular Irrigation. F—Flood Irrigation. P—Water diverted by means of pumping. G—Water diverted by gravity. S—Stored Water.

Condition of System New pump Topography First bench. River Basin Jefferson

Adequate Supply: Yes X No Explain

Remarks

| Also in: Plat No. Twp. Rge. | Plat No. Twp. Rge. | Plat No. Twp. Rge. |
|---|---|---|
| Plat No. Twp. Rge. | Plat No. Twp. Rge. | Plat No. Twp. Rge. |

Information From:

Mrs. Martha Malone

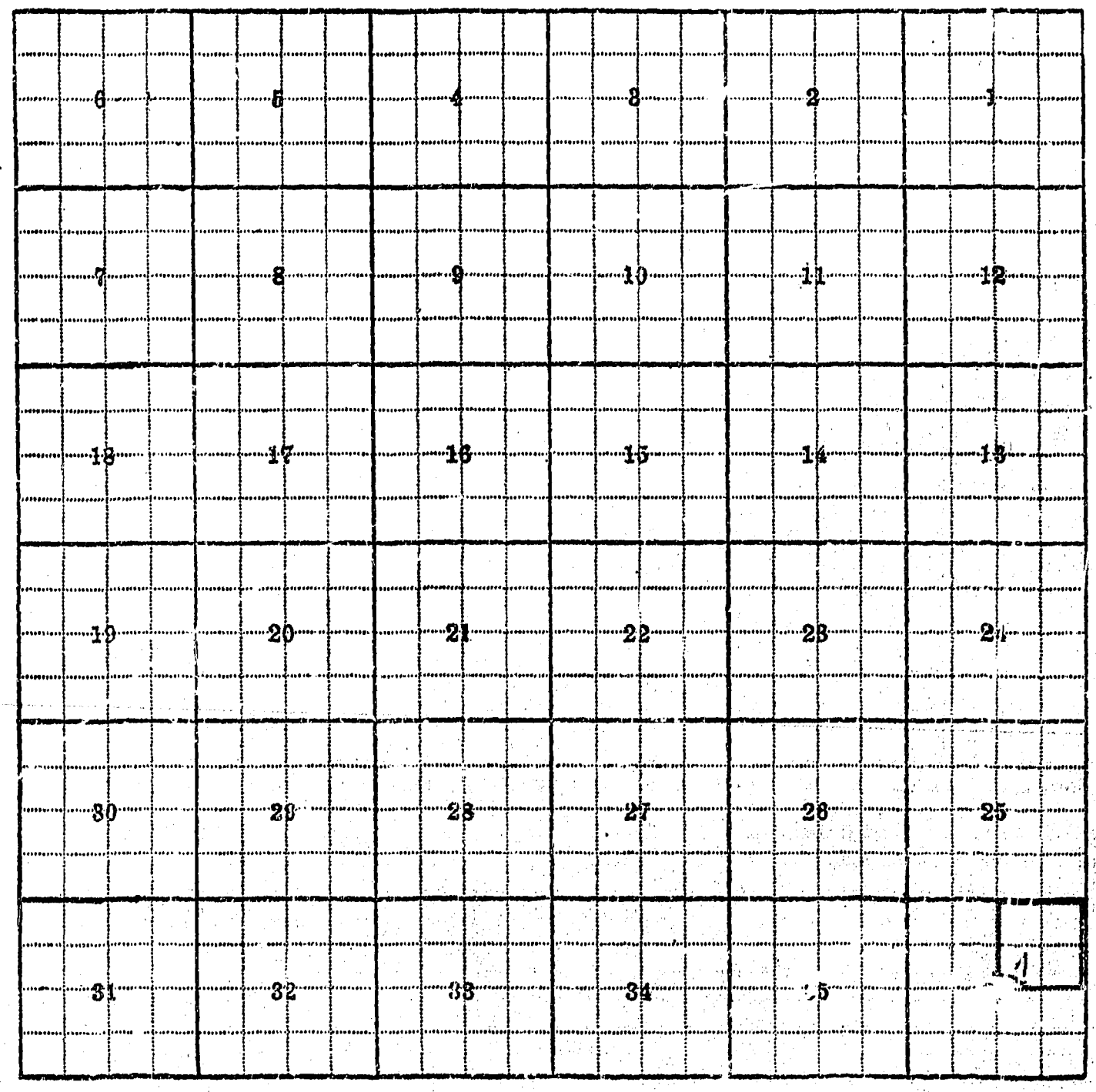
6
5
4
3
2
1
7
8
9
10
11
12
18
17
16
15
14
13
19
20
21
22
23
24
30
29
28
27
26
25
31
32
33
34
35
36

36-A.

F-1-A 3M-9-55

County Jefferson

Farm Checked: Date April 10, 1953

By D. Pouliot & Bille

STATE OF MONTANA
STATE ENGINEERS OFFICE
Water Resources Survey

T. 1N R. 2W Plat No. 56

Photo No. H-24

Legal Land Owner Charles Sappington & Roy Harrington Address Sappington, Mont.

Operator Same Address

Water is deliverd by:— 1. Private System; 2. Ditch Company; 3. State Project; 4. Federal Project; 5. Irrigation District

If under Ditch Company, Irrigation District, or Government Project, state the number of shares or inches, acre feet, as the case may be in said system

| App. No. Decree No. | NAME OF APPROPRIATOR TO WHOM DECREED | NAME OF STREAM | Date App. Date Priority | Miner's Inches | In Use | NAME OF DITCH (Water Delivered By) | No. | R/F | P/G/S | Present Irr. Acres | Irrigable Acres |
|---|---|---|---|---|---|---|---|---|---|---|---|
| A-1024 | Charles Sappington & Roy Harrington | Jefferson River | 10-15-35 | 1600 | 1600 | Sappington Pump | 1 | R | G/P | 55 | 0 |

NOTE: R—Denotes Regular Irrigation. F—Flood Irrigation. P—Water diverted by means of pumping. G—Water diverted by gravity. S—Stored Water.

Condition of System Good Topography First bench River Basin Jefferson

Adequate Supply Yes X No Explain

Remarks: Uses 30 H.P., 4000 G.P.M. electric pump.

Book Q Page 60 Placer Records

| Also in: Plat No. 57 Twp. 1N Rge. 1W | Plat No. Twp. Rge. | Plat No. Twp. Rge. |
|---|---|---|
| Plat No. Twp. Rge. | Plat No. Twp. Rge. | Plat No. Twp. Rge. |

Information From:

Charles Sappington

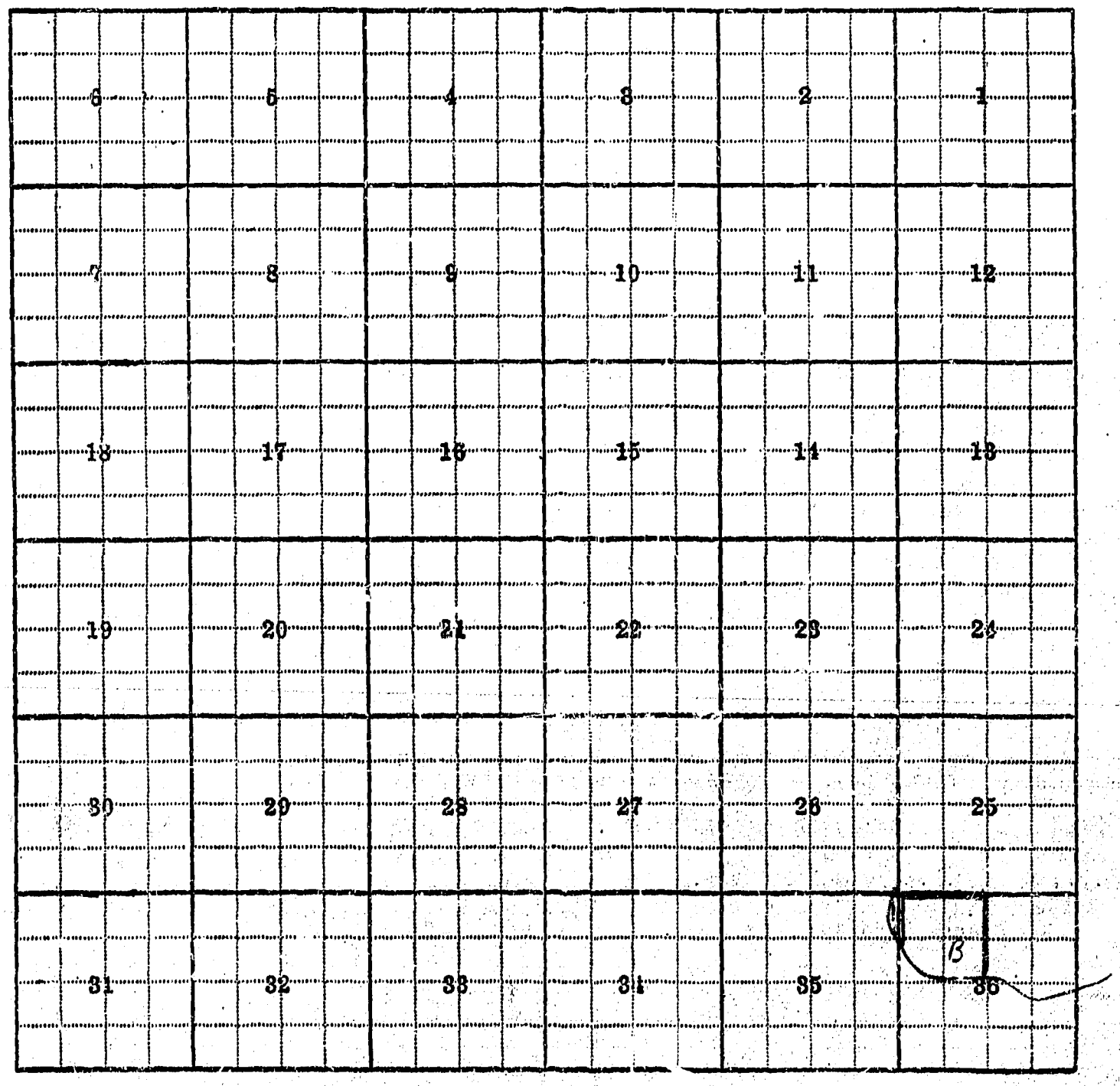
6
5
4
3
2
1
7
8
9
10
11
12
18
17
16
15
14
13
19
20
21
22
23
24
30
29
28
27
26
25
31
32
33
34
35
36
B

36-B

F-1-A 3M-3-55

County Jefferson

Farm Checked: Date May 3, 1955

By D. Pouliot & Overlie

**STATE OF MONTANA**
**STATE ENGINEERS OFFICE**
**Water Resources Survey**

T. 1N R. 2W Plat No. 56

Photo No. G-23

Legal Land Owner Lester Williams Address Willow Creek, Mont.

Operator Same Address

Water is deliverd by:— 1. Private System; 2. Ditch Company; 3. State Project; 4. Federal Project; 5. Irrigation District

**If under Ditch Company, Irrigation District, or Government Project, state the number of shares or inches, acre feet, as the case may be in said system**

| App. No. Decree No. | NAME OF APPROPRIATOR TO WHOM DECREED | NAME OF STREAM | Date App. Date Priority | Miner's Inches | In Use | NAME OF DITCH (Water Delivered By) | No. | R/F | P/G/S | Present Irr. Acres | Irrigable Acres |
|---|---|---|---|---|---|---|---|---|---|---|---|
| A-1018 | Timothy Egan | Jefferson River | 10-8-19 | 500 | | Stock water only | | | | | |

**NOTE: R—Denotes Regular Irrigation. F—Flood Irrigation. P—Water diverted by means of pumping. G—Water diverted by gravity. S—Stored Water.**

Condition of System Topography River Basin Jefferson

Adequate Supply: Yes No Explain

Remarks

| Also in: Plat No. 57 Twp. 1N Rge. 1W | Plat No. Twp. Rge. | Plat No. Twp. Rge. |
|---|---|---|
| Plat No. Twp. Rge. | Plat No. Twp. Rge. | Plat No. Twp. Rge. |

Information From:

Field Survey

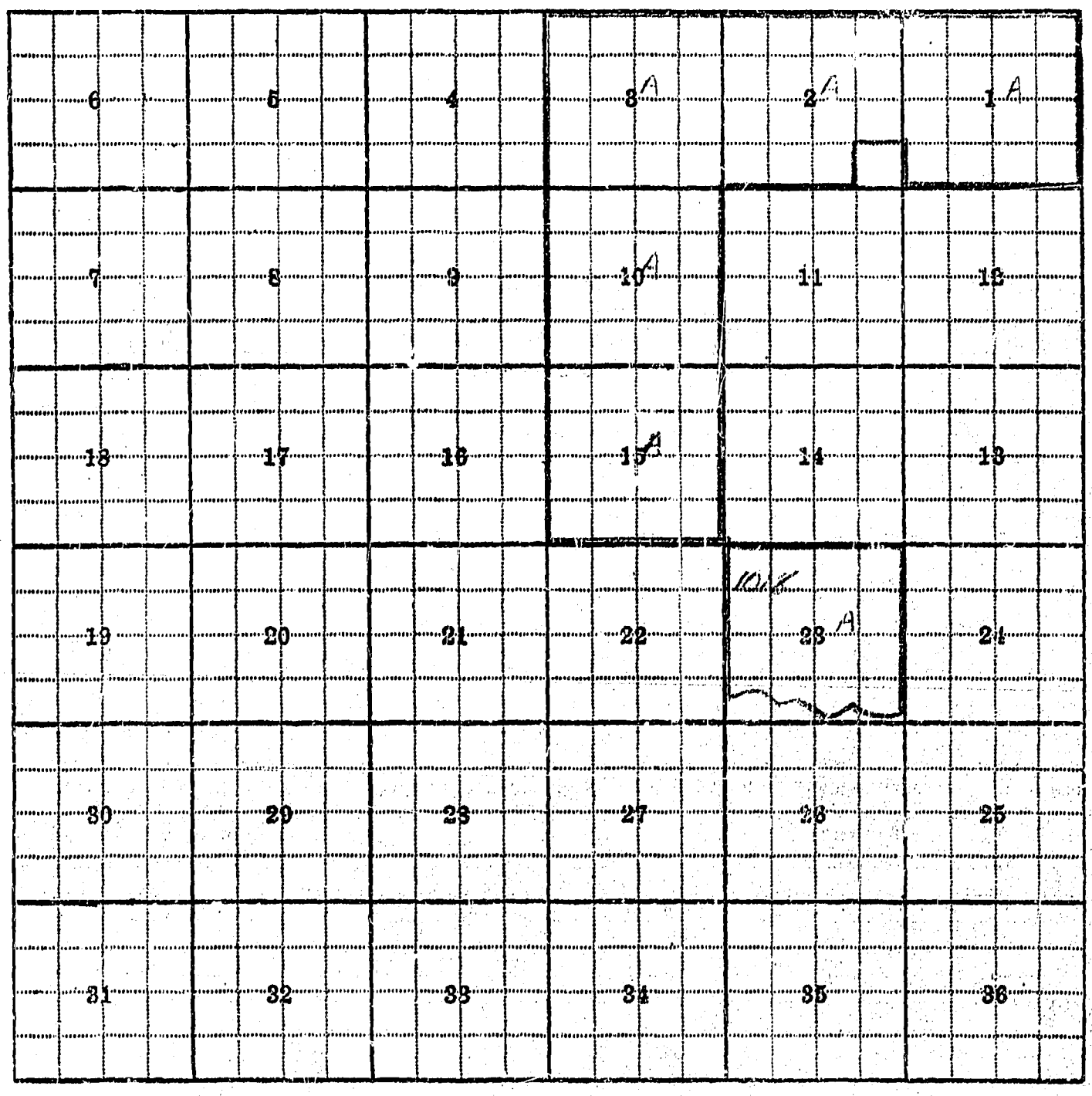


1-A, 2-A, 3-A, 10-A, 15-A, 23-A.

F-1 A 3M-9-55

County Jefferson

Farm Checked: Date May 3, 1955

By D. Pouliot & Overlie

STATE OF MONTANA
STATE ENGINEERS OFFICE
Water Resources Survey

T. 1N R. 2W Plat No. 56

Photo No. G-23

Legal Land Owner Walter Williams Address

Operator Address

Water is deliverd by:— 1. Private System; 2. Ditch Company; 3. State Project; 4. Federal Project; 5. Irrigation District

If under Ditch Company, Irrigation District, or Government Project, state the number of shares or inches, acre feet, as the case may be in said system

| App. No. Decree No. | NAME OF APPROPRIATOR TO WHOM DECREED | NAME OF STREAM | Date App. Date Priority | Miner's Inches | In Use | NAME OF DITCH (Water Delivered By) | No. | R/F | P/G/S | Present Irr. Acres | Irrigable Acres |
|---|---|---|---|---|---|---|---|---|---|---|---|
| A-629 | John W. Lyon | Cottonwood Gulch | 4-11-15 | 40 | | Stock water only | | | | | |
| A-1018 | Timothy Egan | Jefferson River | 10-8-19 | 500 | | | | | | | |

NOTE: R—Denotes Regular Irrigation. F—Flood Irrigation. P—Water diverted by means of pumping. G—Water diverted by gravity. S—Stored Water.

Condition of System Topography River Basin Jefferson

Adequate Supply: Yes No Explain

Remarks

| Also in: Plat No 57 Twp. 1N Rge. 1W | Plat No Twp Rge | Plat No Twp Rge |
|---|---|---|
| Plat No Twp Rge | Plat No Twp Rge | Plat No Twp Rge |

Information From:

Field Survey

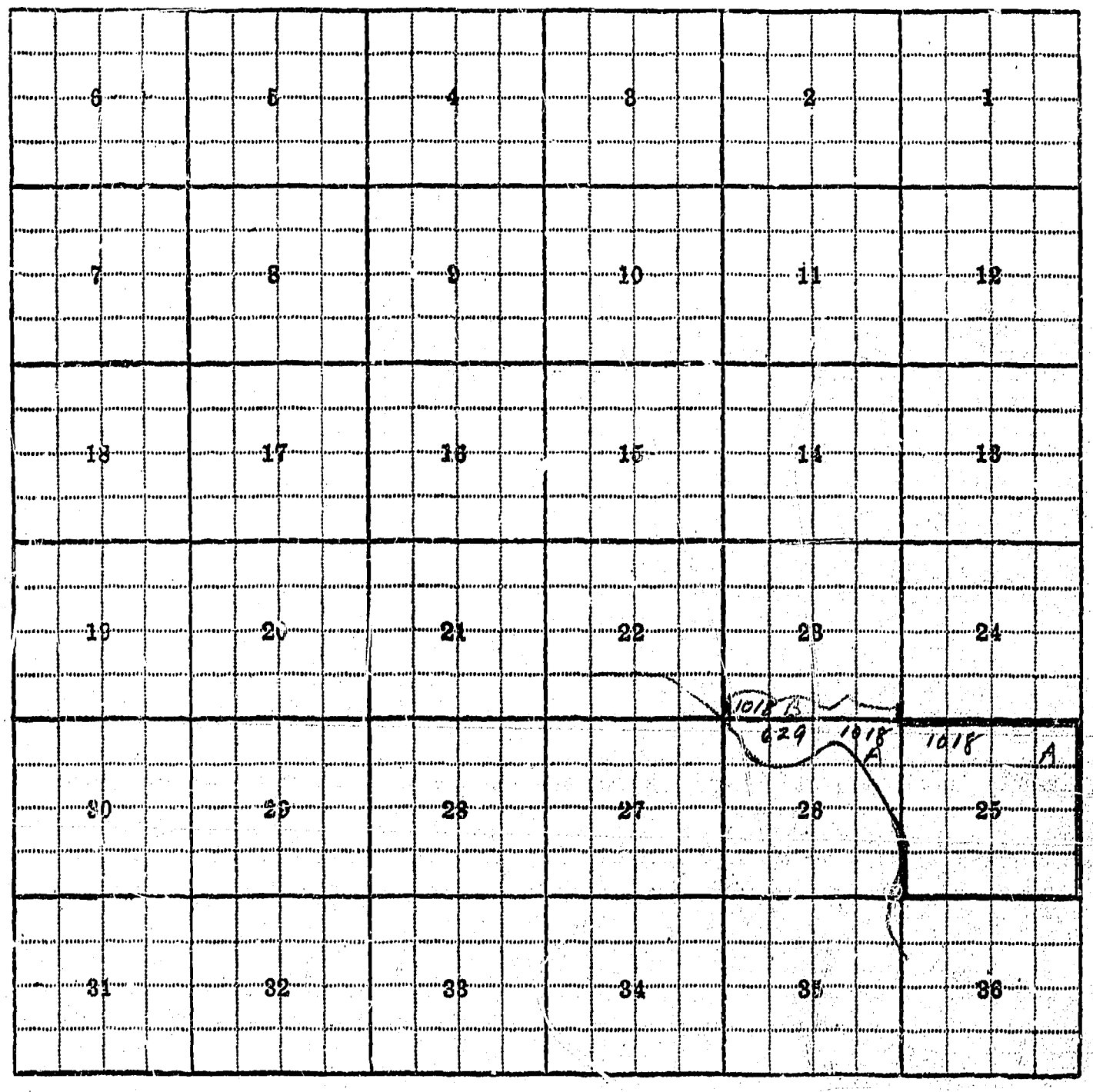
6
5
4
3
2
1
7
8
9
10
11
12
18
17
16
15
14
13
19
20
21
22
23
24
1018 B
629
1018 B
1018
A
30
29
28
27
26
25
31
32
33
34
35
36

23-Б, 25-А, 26-А.

F-1-A 3M-9-55

County Jefferson

Farm Checked: Date May 4, 1955

By D. Pouliot & Overlie

STATE OF MONTANA
STATE ENGINEERS OFFICE
Water Resources Survey

T. 1N R. 2W Plat No. 56

Photo No. G-22

Legal Land Owner Ivey Woodward Address

Operator Address

Water is deliverd by:— 1. Private System; 2. Ditch Company; 3. State Project; 4. Federal Project; 5. Irrigation District

If under Ditch Company, Irrigation District, or Government Project, state the number of shares or inches, acre feet, as the case may be in said system

| App. No. Decree No. | NAME OF APPROPRIATOR TO WHOM DECREED | NAME OF STREAM | Date App. Date Priority | Miner's Inches | In Use | NAME OF DITCH (Water Delivered By) | No. | R/F | P/G/S | Present Irr. Acres | Irrigable Acres |
|---|---|---|---|---|---|---|---|---|---|---|---|
| A-1087 | George Harris, | Long Spring Creek | 5-15-01 | 25 | | Stock water only | | | | | |
| | Ivy McPherson, & | | | | | | | | | | |
| | Lee Robertson | | | | | | | | | | |

NOTE: R—Denotes Regular Irrigation. F—Flood Irrigation. P—Water diverted by means of pumping. G—Water diverted by gravity. S—Stored Water.

Condition of System Topography River Basin Jefferson

Adequate Supply: Yes No Explain

Remarks

| Also in: Plat No. Twp. Rge. | Plat No. Twp. Rge. | Plat No. Twp. Rge. |
|---|---|---|
| Plat No. Twp. Rge. | Plat No. Twp. Rge. | Plat No. Twp. Rge. |

Information From:

Field Survey

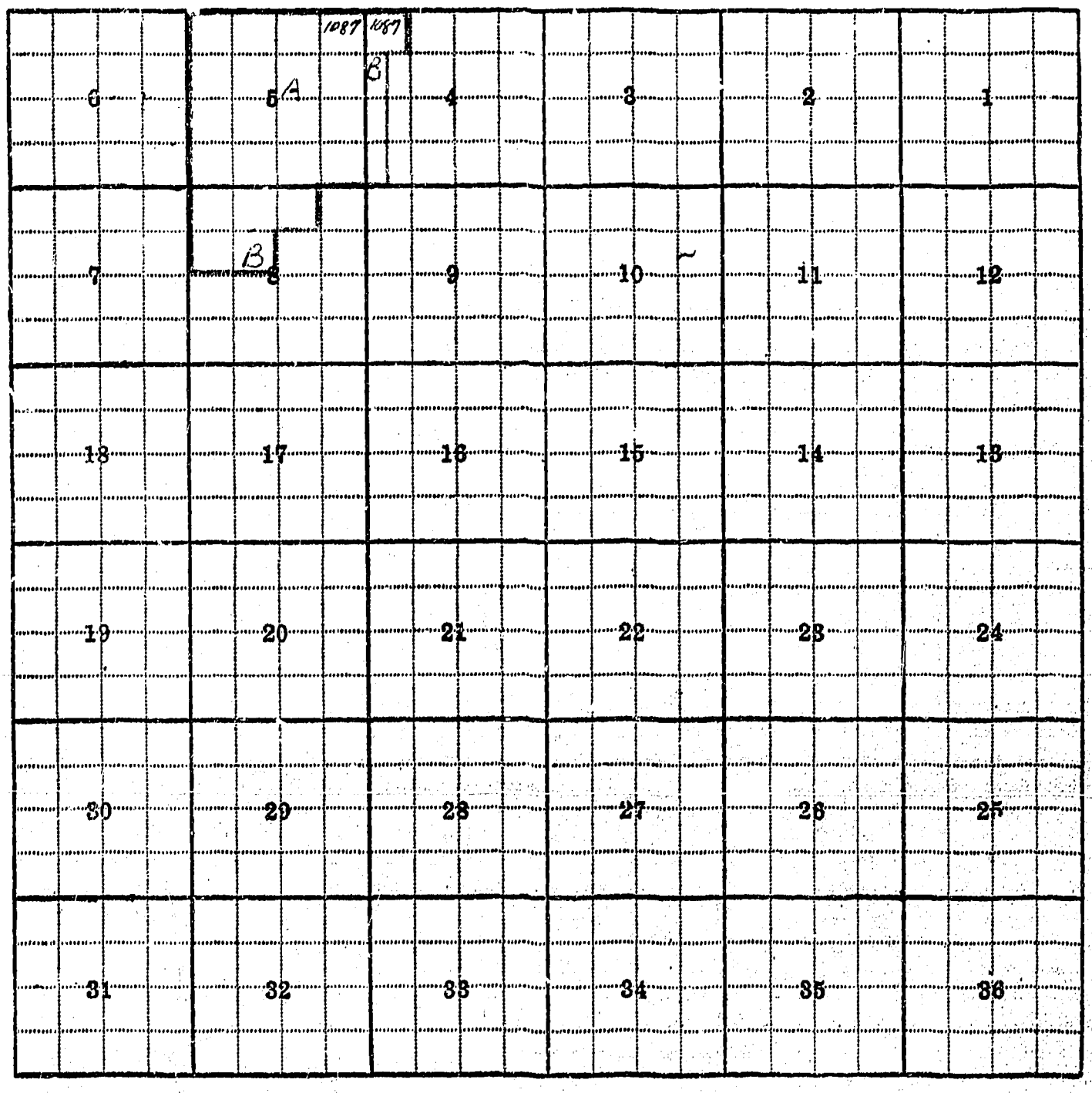
1087
1087
B
6
5 A
4
3
2
1
B
7
8
9
10
11
12
18
17
16
15
14
13
19
20
21
22
23
24
30
29
28
27
26
25
31
32
33
34
35
36

4-B, 5-A, 8-B.

57
T1N-R1W

F-1-A 3M-9-35

County Jefferson

Farm Checked: Date May 5, 1955

By Furuholmen

STATE OF MONTANA
STATE ENGINEERS OFFICE
Water Resources Survey

T 1N R 1W Plat No 57

Photo No. I-24

Legal Land Owner Owen & Transy Davis Address Willow Creek, Mont.

Operator Same Address

Water is deliverd by:— 1. Private System; 2. Ditch Company; 3. State Project; 4. Federal Project; 5. Irrigation District

If under Ditch Company, Irrigation District, or Government Project, state the number of shares or inches, acre feet, as the case may be in said system

| App. No. Decree No. | NAME OF APPROPRIATOR TO WHOM DECREED | NAME OF STREAM | Date App. Date Priority | Miner's Inches | In Use | NAME OF DITCH (Water Delivered By) | No. | R/F | P/G/S | Present Irr. Acres | Irrigable Acres |
|---|---|---|---|---|---|---|---|---|---|---|---|
| A-1022 | M. I. Fuller, Cynthia & K. Wilkes Hale | Jefferson River | 5-1-05 | 2000 | 250 | Old Hale & Davis Ditches | 2 | R | G | 204 | 0 |
| A-1040 | D. A. Swaner | Jefferson River | 9-26-91 | 500 | 0 | | | | | | |

NOTE: R—Denotes Regular Irrigation. F—Flood Irrigation. P—Water diverted by means of pumping. G—Water diverted by gravity. S—Stored Water.

Condition of System Good Topography River Bottom River Basin Jefferson

Adequate Supply: Yes X No Explain

Remarks Owner has 250 shares of Old Hale Ditch Co.

Also in: Plat No. Twp. Rge. | Plat No. Twp. Rge. | Plat No. Twp. Rge.
Plat No. Twp. Rge. | Plat No. Twp. Rge. | Plat No. Twp. Rge.

Information From:

Owen Davis

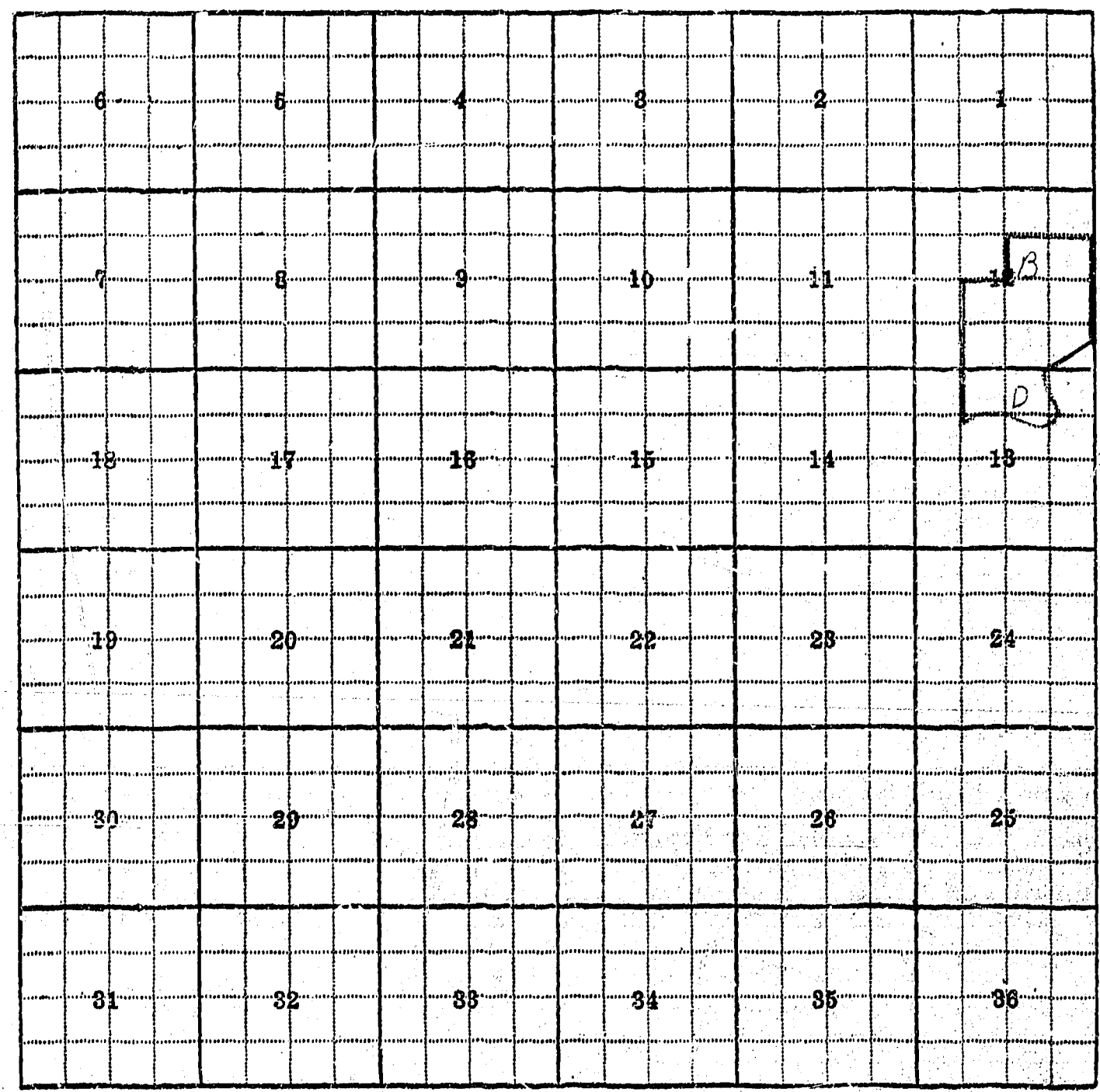
6
5
4
3
2
1
7
8
9
10
11
12 B
D
18
17
16
15
14
13
19
20
21
22
23
24
30
29
28
27
26
25
31
32
33
34
35
36

12-B, 13-D.

F-1-A 3M-9-55

County Jefferson

STATE OF MONTANA
STATE ENGINEERS OFFICE
Water Resources Survey
Section 3

T. 1N. R. 1W. Plat No. 57

Farm Checked: Date May 4, 1955

Photo No. H-24

By Furuholmen & Neuman

Legal Land Owner Lydia A. Harwood Address Willow Creek, Mont.

Operator Same Address

Water is delivered by:— 1. Private System; 2. Ditch Company; 3. State Project; 4. Federal Project; 5. Irrigation District

If under Ditch Company, Irrigation District, or Government Project, state the number of shares or inches, acre feet, as the case may be in said system

| App. No. Decree No. | NAME OF APPROPRIATOR TO WHOM DECREED | NAME OF STREAM | Date App. Date Priority | Miner's Inches | In Use | NAME OF DITCH (Water Delivered By) | No. | R/F | P/G/S | Present Irr. Acres | Irrigable Acres |
|---|---|---|---|---|---|---|---|---|---|---|---|
| A-1022 | M. J. Fuller | Jefferson River | 5-1-05 | 2000 | 50 | Old Hale | 2 | R | G | 16 | 0 |
| | Cynthia & K. Wilkes | | | | | | | | | | |
| | Hale | | | | | | | | | | |
| Use | Clint Williams | Unnamed Creek | 1880 | | Yes | Clint Williams | 1 | R | G | 2 | 0 |

NOTE: R—Denotes Regular Irrigation. F—Flood Irrigation. P—Water diverted by means of pumping. G—Water diverted by gravity. S—Stored Water.

Condition of System Good Topography River bottom River Basin Jefferson

Adequate Supply: Yes X No Explain

Remarks Lydia Harwood owns 25 shares of Old Hale Ditch Co., and has another 25 shares for right of way for ditch. Uses ½ the flow of the Unnamed Creek, Carl Williams uses the other ½.

| | | |
|---|---|---|
| Also in: Plat No. Twp. Rge. | Plat No. Twp. Rge. | Plat No. Twp. Rge. |
| Plat No. Twp. Rge. | Plat No. Twp. Rge. | Plat No. Twp. Rge. |

Information From:
Lydia Harwood

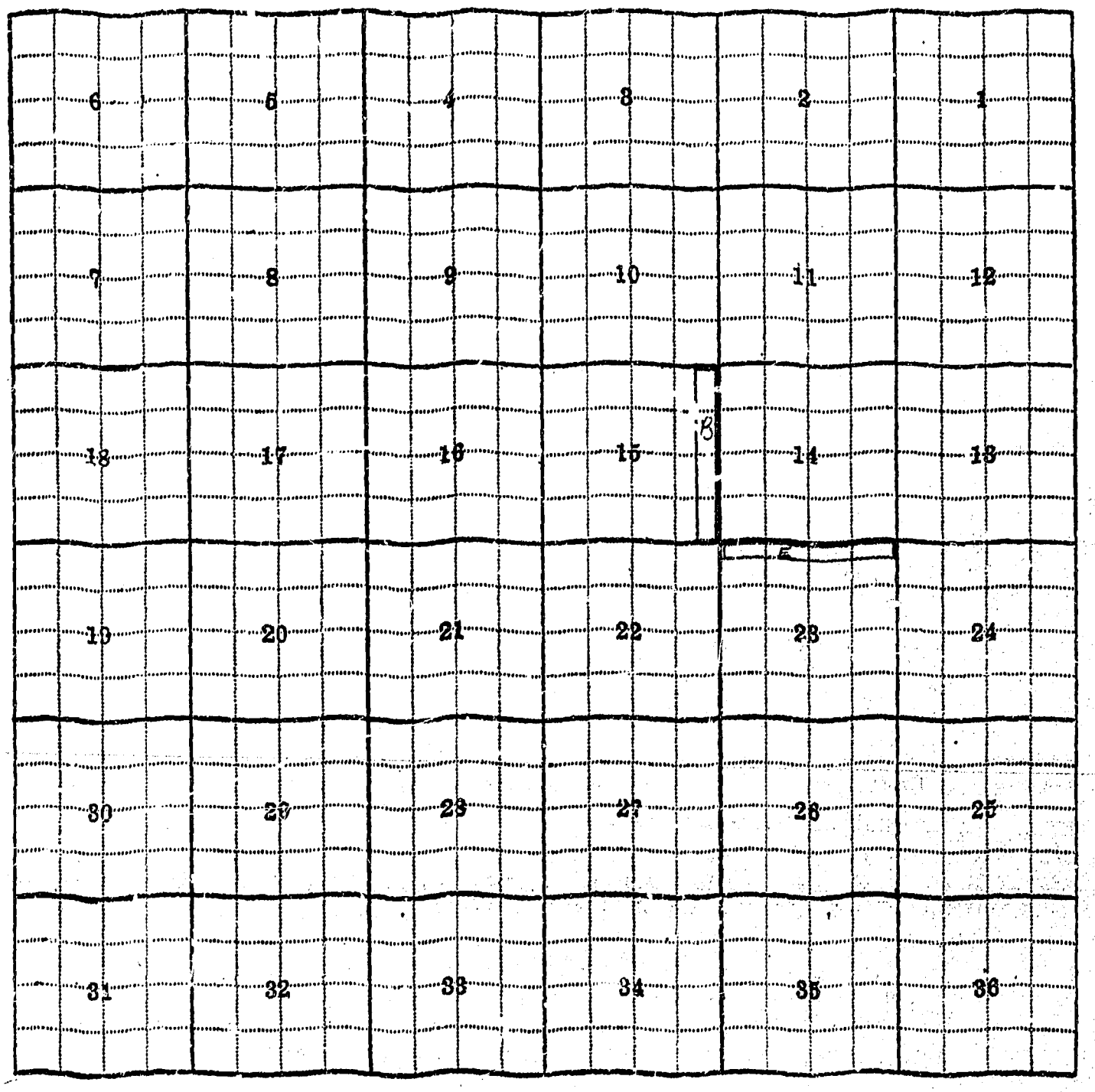
6
5
4
3
2
1
7
8
9
10
11
12
18
17
16
15
14
13
19
20
21
22
23
24
30
29
28
27
26
25
31
32
33
34
35
36

15-B, 23-E.

F-1-A 3M-9-55

County Jefferson

STATE OF MONTANA
STATE ENGINEERS OFFICE
Water Resources Survey

1N R 1W Plat No 57

Farm Checked: Date May 6, 1955

Photo No. H-24

By Neuman

Legal Land Owner Jay Huller Address Willow Creek, Mont.

Operator Same Address

Water is deliverd by:— 1. Private System; 2. Ditch Company; 3. State Project; 4. Federal Project; 5. Irrigation District

If under Ditch Company, Irrigation District, or Government Project, state the number of shares or inches, acre feet, as the case may be in said system

| App. No. Decree No. | NAME OF APPROPRIATOR TO WHOM DECREED | NAME OF STREAM | Date App. Date Priority | Miner's Inches | In Use | NAME OF DITCH (Water Delivered By) | No. | R/F | P/G/S | Present Irr. Acres | Irrigable Acres |
|---|---|---|---|---|---|---|---|---|---|---|---|
| A-1022 | M. I. Fuller, | Jefferson River | 5-1-05 | 2000 | 200 | Old Hale | 2 | R | G/P | 122 | 29 |
| | Cynthia & K. Wilkes | | | | | | | | | | |
| | Hale | | | | | | | | | | |
| A-1025 | Samuel Howells, | Jeffeeson River | 5-1-69 | 1000 | | See Remarks | | | | | |
| | Frank Huller, | | | | | | | | | | |
| | Clinton Williams, | | | | | | | | | | |
| | Francis Williams, | | | | | | | | | | |

NOTE: R—Denotes Regular Irrigation. F—Flood Irrigation. P—Water diverted by means of pumping. G—Water diverted by gravity. S—Stored Water.

Condition of System Good Topography River Bottom River Basin Jefferson

Adequate Supply: Yes X No Explain

Remarks Jay Huller owns 200 shares of Old Hale Ditch Co. Sprinkles above ditch. Jay Huller claims A-1025 for the Old Hale Ditch, stating that the originators of the Old Hale Ditch should have used this right rather than filing the later one (A-1022).

| Also in: Plat No. Twp. Rge. | Plat No. Twp. Rge. | Plat No. Twp. Rge. |
|---|---|---|
| Plat No. Twp. Rge. | Plat No. Twp. Rge. | Plat No. Twp. Rge. |

Information From:

Jay Huller

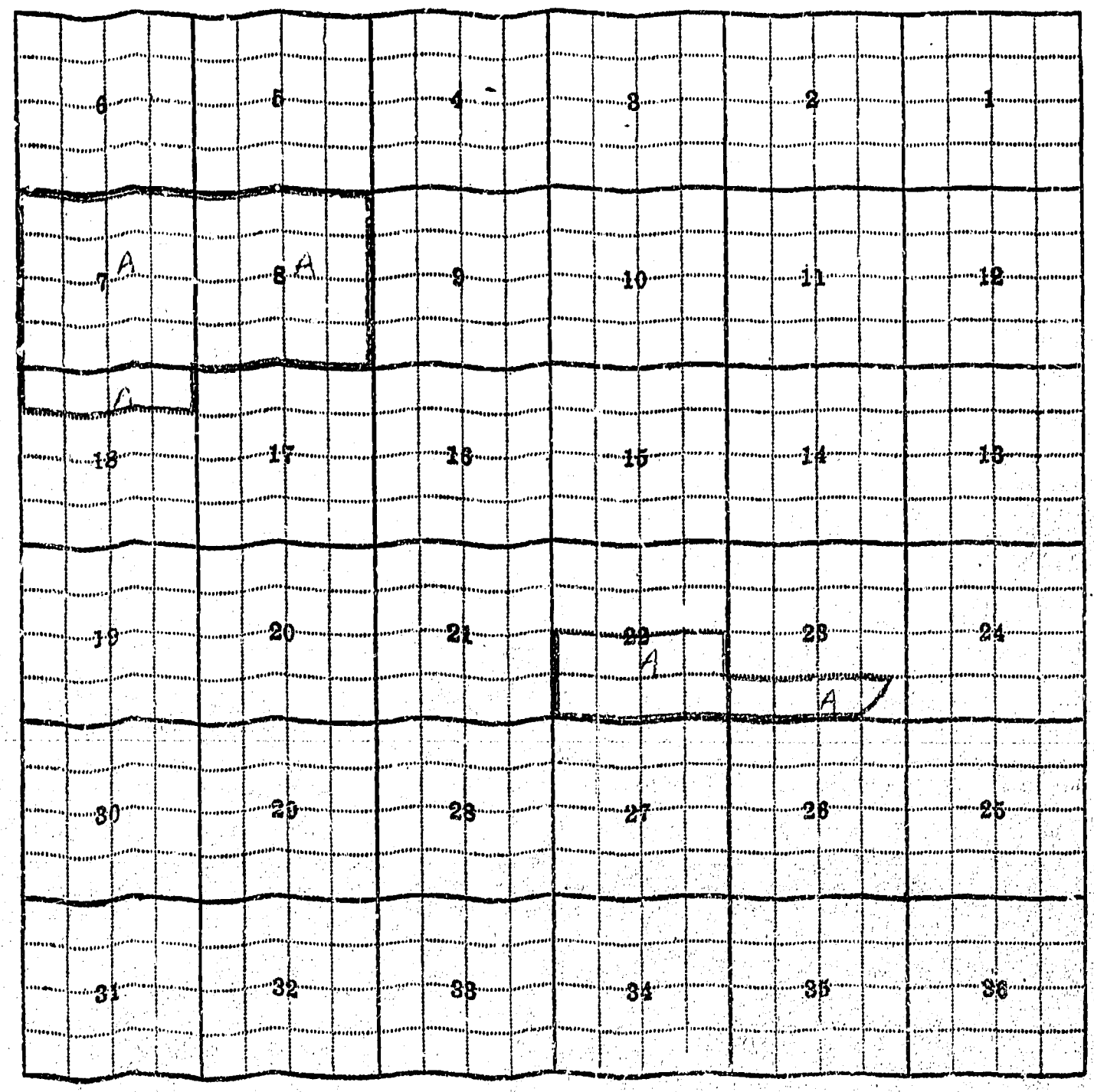


7-A, 8-A, 18-A, 22-A, 23-A.

F-1-A 3M-9-55

County Jefferson

STATE OF MONTANA
STATE ENGINEERS OFFICE
Water Resources Survey

T. 1N R. 1W Plat No. 57

Form Checked: Date May 6, 1955

Photo No. I-24

By Clint Furuhelmen

Legal Land Owner Lola E. Hutchinson & Juanita Davis Address Willow Creek, Montana

Operator Table Mountain Co. Address

Water is delivered by:— 1. Private System; 2. Ditch Company; 3. State Project; 4. Federal Project; 5. Irrigation District

If under Ditch Company, Irrigation District, or Government Project, state the number of shares or inches, acre feet, as the case may be in said system

| App. No. Decree No. | NAME OF APPROPRIATOR TO WHOM DECREED | NAME OF STREAM | Date App. Date Priority | Miner's Inches | In Use | NAME OF DITCH (Water Delivered By) | No. | R/F | P/G/S | Present Irr. Acres | Irrigable Acres |
|---|---|---|---|---|---|---|---|---|---|---|---|
| A-1022 | M. I. Fuller et al | Jefferson River | 5-1-05 | 2000 | 300 | Old Hale Ditch & Hutchinson-Davis Ditches | 2 | R | G | 170 | 0 |

NOTE: R—Denotes Regular Irrigation. F—Flood Irrigation. P—Water diverted by means of pumping. G—Water diverted by gravity. S—Stored Water.

Condition of System Good Topography River Bottom River Basin Jefferson River

Adequate Supply: Yes..... No..... Explain

Remarks Own 300 shares in Old Hale Ditch. Drag line cleaning ditch in Sec. 23 & 24. (A-1022 et al) Cynthia & K. Wilkes Hale

| Also in: Plat No. Twp. Rge. | Plat No. Twp. Rge. | Plat No. Twp. Rge. |
|---|---|---|
| Plat No. Twp. Rge. | Plat No. Twp. Rge. | Plat No. Twp. Rge. |

Information From:
Field Survey

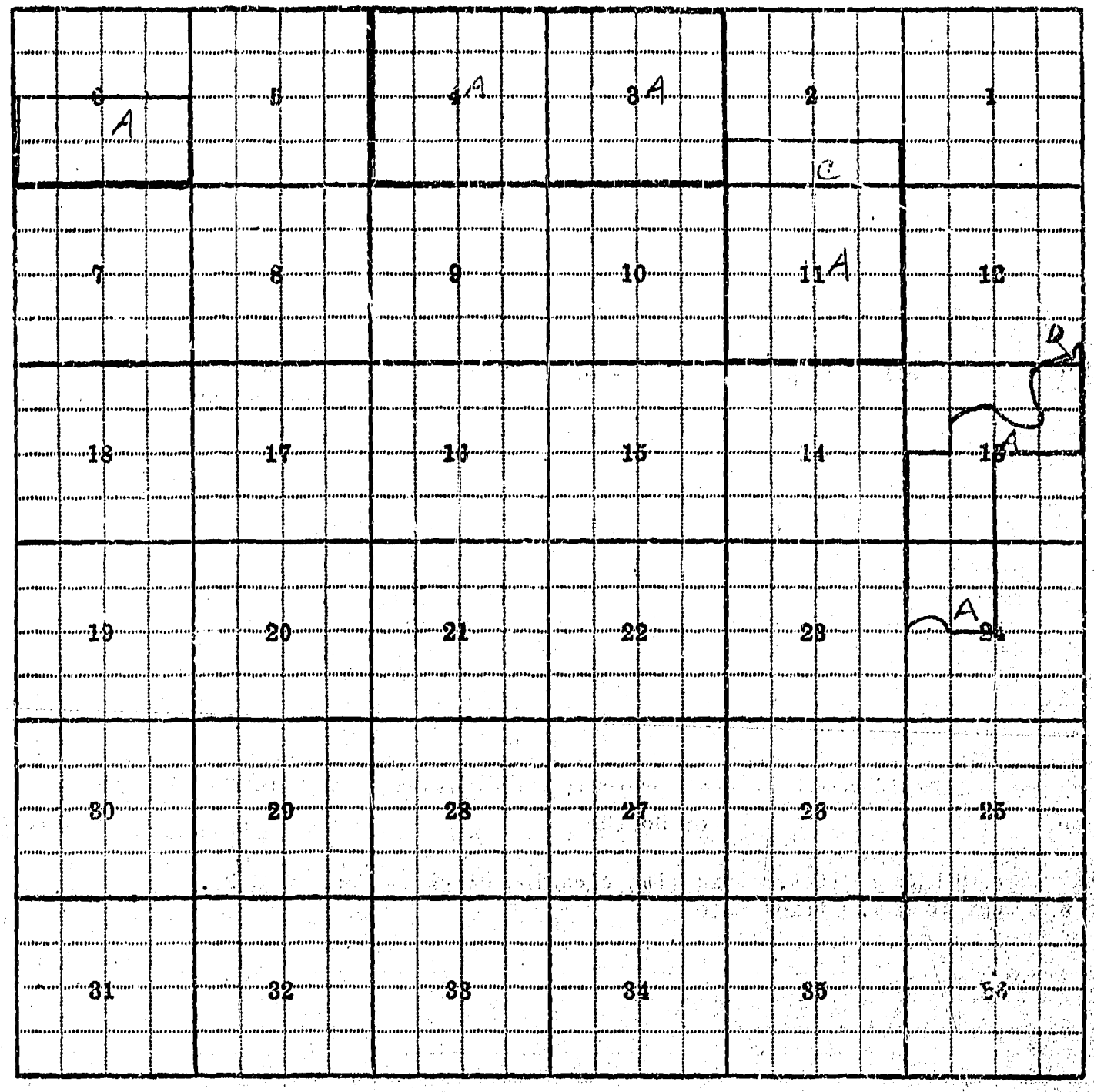


3-A, 4-A, 6-A, 2C, 11-A, 13-A, 24-A, & 12-D

F-1-A 3M-9-55

County Jefferson

STATE OF MONTANA
STATE ENGINEERS OFFICE
Water Resources Survey

T. 1N R. 1W Plat No. 57

Farm Checked: Date May 5, 1955

Photo No. I-24

By Furuhalmen

Legal Land Owner Orville D. Jewett Address Willow Creek, Mont.

Operator Same Address

Water is deliverd by:— 1. Private System; 2. Ditch Company; 3. State Project; 4. Federal Project; 5. Irrigation District

If under Ditch Company, Irrigation District, or Government Project, state the number of shares or inches, acre feet, as the case may be in said system

| App. No. Decree No. | NAME OF APPROPRIATOR TO WHOM DECREED | NAME OF STREAM | Date App. Date Priority | Miner's Inches | In Use | NAME OF DITCH (Water Delivered By) | No. | R/F | P/G/S | Present Irr. Acres | Irrigable Acres |
|---|---|---|---|---|---|---|---|---|---|---|---|
| A-1022 | M. I. Fuller, | Jefferson River | 5-1-05 | 2000 | 100 | Old Hale | 2 | R | G/P | 110 | 0 |
| | Cynthia & K. Wilkes | | | | | | | | | | |
| | Hale | | | | | | | | | | |

NOTE: R—Denotes Regular Irrigation. F—Flood Irrigation. P—Water diverted by means of pumping. G—Water diverted by gravity. S—Stored Water.

Condition of System Good Topography River bottom & bench River Basin Jefferson

Adequate Supply: Yes X No Explain

Remarks Orville Jewett has 100 shares of the Old Hale Dich Co. Uses sprinkler system above ditch.

| Also in: Plat No. Twp. Rge. | Plat No. Twp. Rge. | Plat No. Twp. Rge. |
|---|---|---|
| Plat No. Twp. Rge. | Plat No. Twp. Rge. | Plat No. Twp. Rge. |

Information From:
Orville Jewett

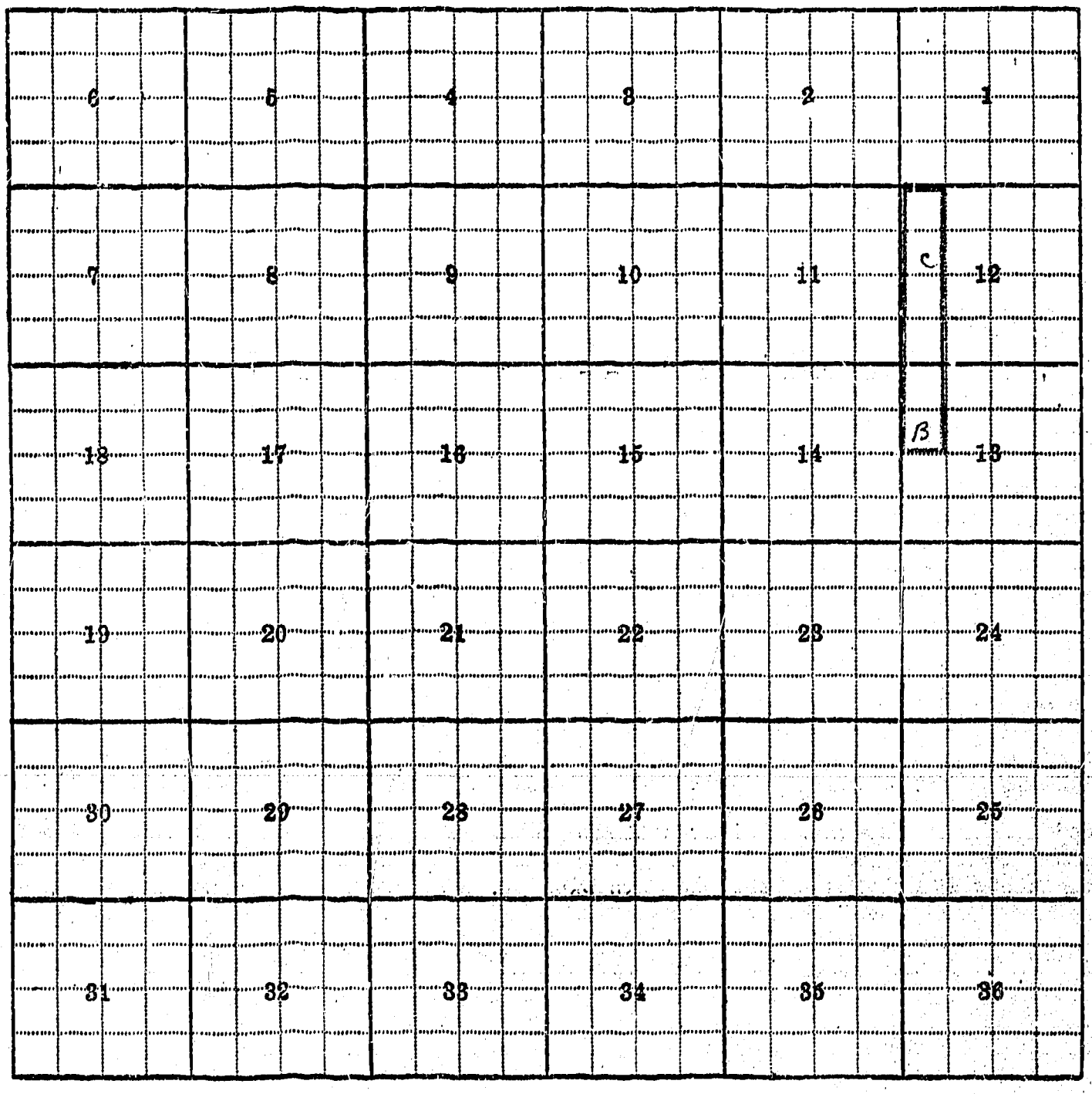
6
5
4
3
2
1
7
8
9
10
11
C
12
18
17
16
15
14
B
13
19
20
21
22
23
24
30
29
28
27
26
25
31
32
33
34
35
36

12-C, 13-B.

F-1-A 3M-9-55

County Jefferson

Farm Checked: Date May 5, 1955

By Neuman

STATE OF MONTANA
STATE ENGINEERS OFFICE
Water Resources Survey

T. 1N. R. 1W. Plat No. 57

Photo No. E-24

Legal Land Owner Lois May Address

Operator Francis C. Williams (Buying) Address Willow Creek, Mont.

Water is deliverd by:— 1. Private System; 2. Ditch Company; 3. State Project; 4. Federal Project; 5. Irrigation District

If under Ditch Company, Irrigation District, or Government Project, state the number of shares or inches, acre feet, as the case may be in said system

| App. No. Decree No. | NAME OF APPROPRIATOR TO WHOM DECREED | NAME OF STREAM | Date App. Date Priority | Miner's Inches | In Use | NAME OF DITCH (Water Delivered By) | No. | R/F | P/G/S | Present Irr. Acres | Irrigable Acres |
|---|---|---|---|---|---|---|---|---|---|---|---|
| A-1044 | T. S. Williams | Jefferson River | 6-1-21 | 200 | 200 | T. S. Williams | 1 | R | G | 0 | 36 |

NOTE: R—Denotes Regular Irrigation. F—Flood Irrigation. P—Water diverted by means of pumping. G—Water diverted by gravity. S—Stored Water.

Condition of System Poor Topography River bottom River Basin Jefferson

Adequate Supply: Yes X No Explain

Remarks Williams plans to use T. S. Williams Ditch and right with sprinkler.

| Also in: | | | | | | | | |
|---|---|---|---|---|---|---|---|---|
| Plat No. | Twp. | Rge. | Plat No. | Twp. | Rge. | Plat No. | Twp. | Rge. |
| Plat No. | Twp. | Rge. | Plat No. | Twp. | Rge. | Plat No. | Twp. | Rge. |

Information From:

Lester & Francis C. Williams

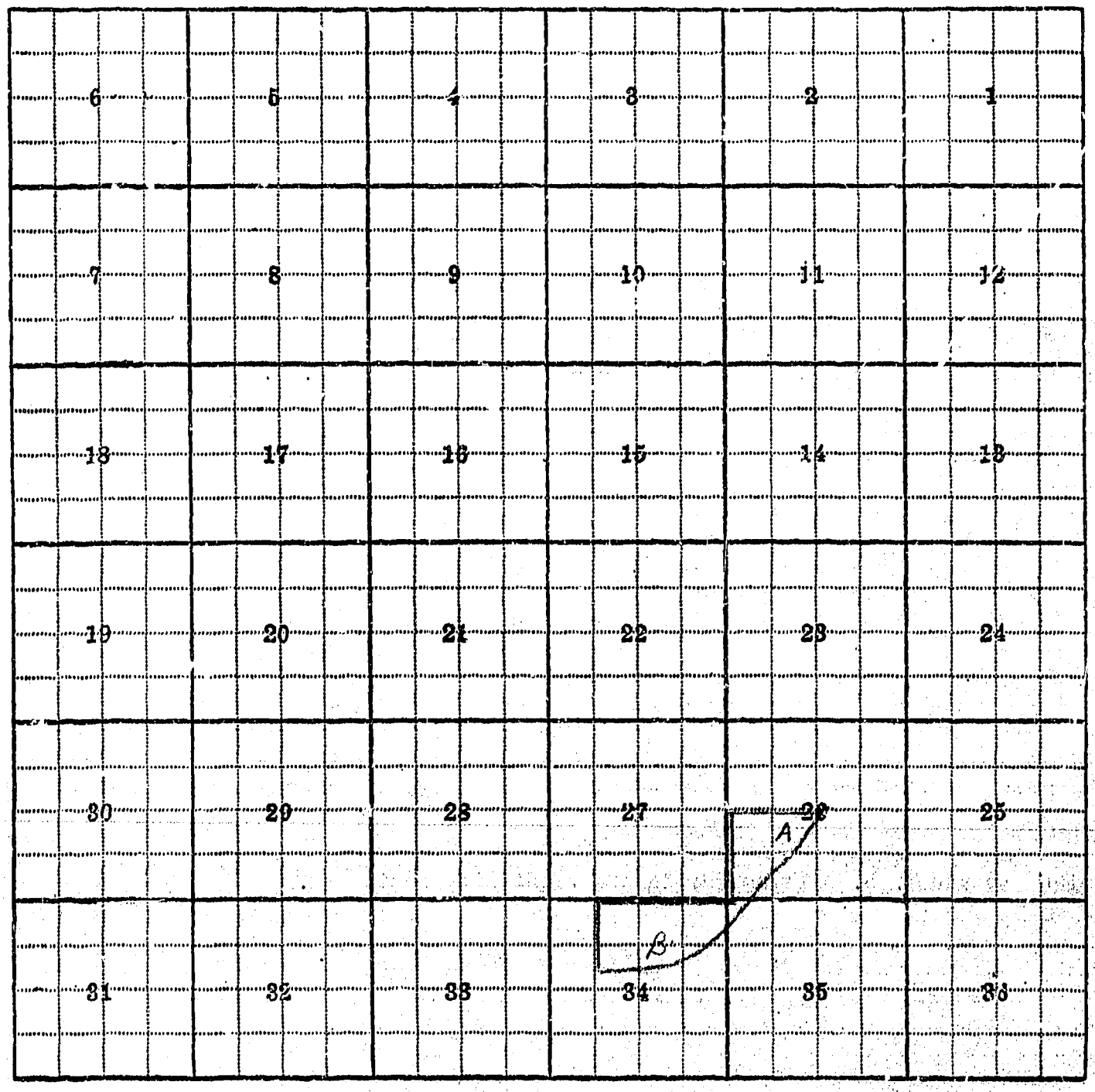
6
5
4
3
2
1
7
8
9
10
11
12
18
17
16
15
14
13
19
20
21
22
23
24
30
29
28
27
26
25
A
B
31
32
33
34
35
36

26-A. 34-B.

F-1-A 3M-9-55

County Jefferson

Farm Checked: Date May 3, 1955

By Furuholmen & Neuman

STATE OF MONTANA
STATE ENGINEERS OFFICE
Water Resources Survey

T. 1N R. 1W Plat No. 57

Photo No. H-24

Legal Land Owner Alice H. Nordley Address Three Forks, Mont.

Operator Earl J. Wiggins & F. G. Fisher (Buying) Address Three Forks, Mont.

Water is deliverd by:— 1. Private System; 2. Ditch Company; 3. State Project; 4. Federal Project; 5. Irrigation District

If under Ditch Company, Irrigation District, or Government Project, state the number of shares or inches, acre feet, as the case may be in said system

| App. No. Decree No. | NAME OF APPROPRIATOR TO WHOM DECREED | NAME OF STREAM | Date App. Date Priority | Miner's Inches | In Use | NAME OF DITCH (Water Delivered By) | No. | R/F | P/G/S | Present Irr. Acres | Irrigable Acres |
|---|---|---|---|---|---|---|---|---|---|---|---|
| A-1022 | M. I. Fuller, | Jefferson River | 5-1-05 | 2000 | 200 | Old Hale | 2 | R | G/P | 223 | 0 |
| | Cynthia & K. Wilkes | | | | | | | | | | |
| | Hale | | | | | | | | | | |

NOTE: R—Denotes Regular Irrigation. F—Flood Irrigation. P—Water diverted by means of pumping. G—Water diverted by gravity. S—Stored Water.

Condition of System Good Topography River bottom River Basin Jefferson

Adequate Supply: Yes X No Explain

Remarks Operators own 200 shares of Old Hale Ditch Co. Sprinkler system used above ditch.

| Also in: Plat No. Twp. Rge. | Plat No. Twp. Rge. | Plat No. Twp. Rge. |
|---|---|---|
| Plat No. Twp. Rge. | Plat No. Twp. Rge. | Plat No. Twp. Rge. |

Information From:

Mr. & Mrs. Earl J. Wiggins

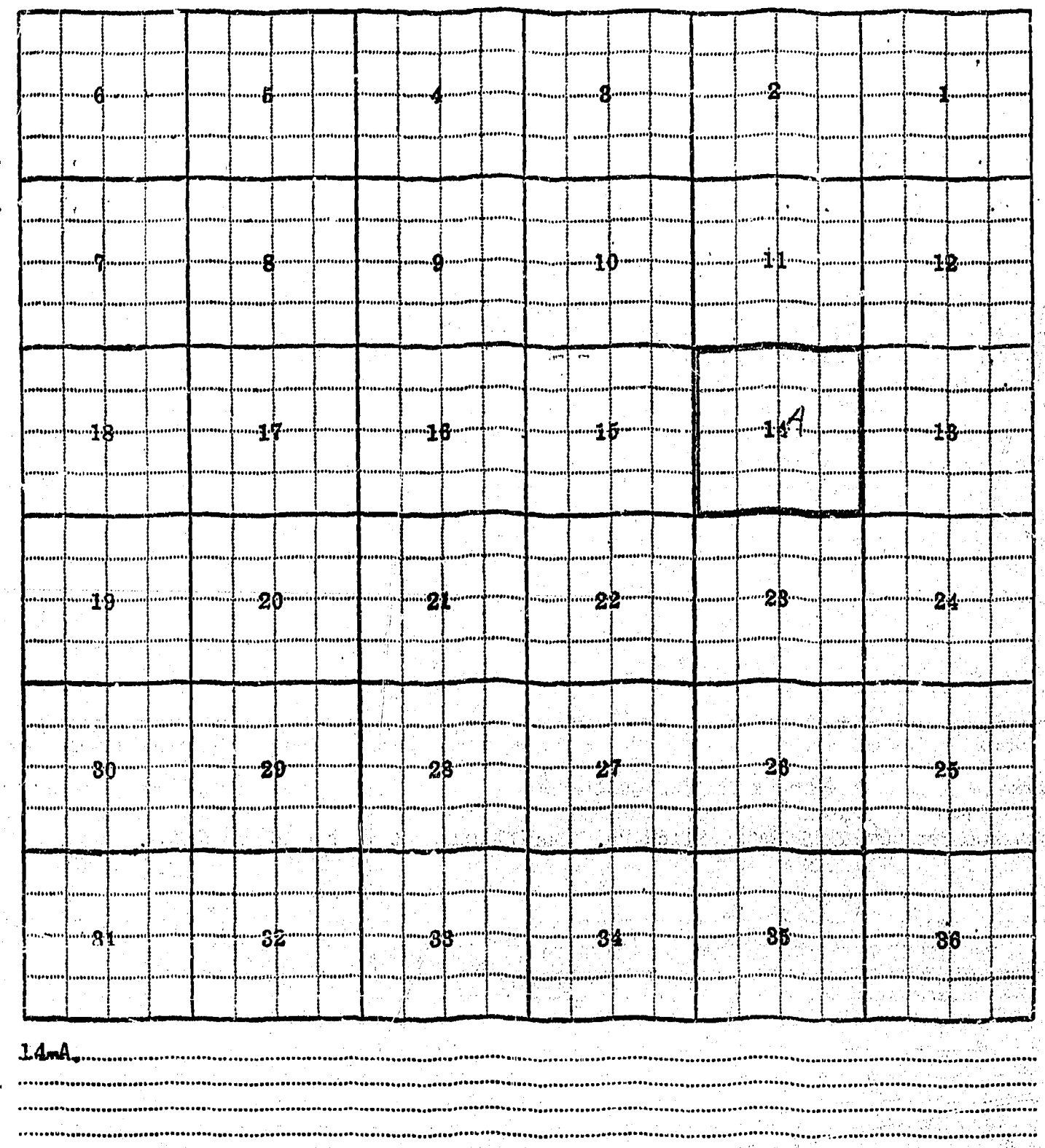
6
5
4
3
2
1
7
8
9
10
11
12
18
17
16
15
14
13
19
20
21
22
23
24
30
29
28
27
26
25
31
32
33
34
35
36

14mA

F-1-A 3M-9-55

County Jefferson

STATE OF MONTANA
STATE ENGINEERS OFFICE
Water Resources Survey

T. 1N R. 1W Plat No. 57

Farm Checked: Date April 10, 1953 & May 2, 1955

Photo No. H-24

By D. Poulliot & Bille

Legal Land Owner C. H. Sappington Address Sappington, Montana

Operator Same Address

Water is deliverd by:— 1. Private System; 2. Ditch Company; 3. State Project; 4. Federal Project; 5. Irrigation District

If under Ditch Company, Irrigation District, or Government Project, state the number of shares or inches, acre feet, as the case may be in said system

| App. No., Decree No. | NAME OF APPROPRIATOR TO WHOM DECREED | NAME OF STREAM | Date App. Date Priority | Miner's Inches | In Use | NAME OF DITCH (Water Delivered By) | No. | R/F | P/G/S | Present Irr. Acres | Irrigable Acres |
|---|---|---|---|---|---|---|---|---|---|---|---|
| A-1024 | Charles Sappington | Jefferson River | ~~[illegible]~~ | ~~2000~~ | ~~0~~ | | | | | | |
| | & Roy Harrington | | 19-15-35 | 1600 | 0 | | | | | | |

NOTE: R—Denotes Regular Irrigation. F—Flood Irrigation. P—Water diverted by means of pumping. G—Water diverted by gravity. S—Stored Water.

Condition of System ..... Topography ..... River Basin Jefferson River

Adequate Supply: Yes..... No..... Explain .....

Remarks A-1024 not used on this piece.

| Also in: Plat No..... Twp..... Rge..... | Plat No..... Twp..... Rge..... | Plat No..... Twp..... Rge..... |
|---|---|---|
| Plat No..... Twp..... Rge..... | Plat No..... Twp..... Rge..... | Plat No..... Twp..... Rge..... |

Information From:
C. H. Sappington

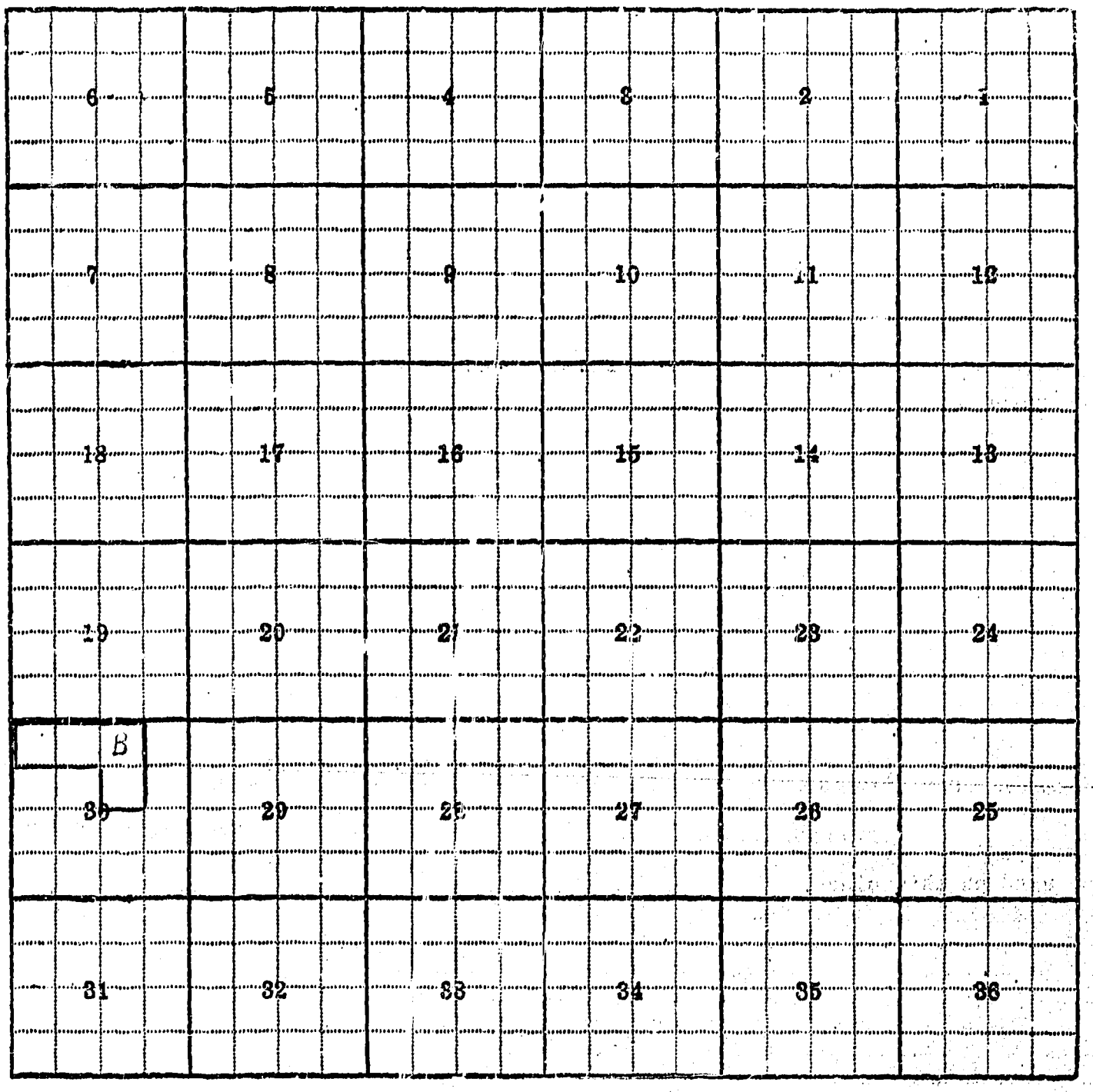
6
5
4
3
2
1
7
8
9
10
11
12
18
17
16
15
14
13
19
20
21
22
23
24
B
30
29
28
27
26
25
31
32
33
34
35
36

30-B

F-1-A 3M-9-55

County Jefferson

Farm Checked: Date May 2, 1955

By D. Pouliot, Overlie & Bille

**STATE OF MONTANA**
**STATE ENGINEERS OFFICE**
**Water Resources Survey**

T. 1N R. 1W Plat No. 57

Photo No. H-24

Legal Land Owner Charles Sappington & Roy Harrington Address Sappington, Mont.

Operator Same Address

Water is delivered by:-- 1. Private System; 2. Ditch Company; 3. State Project; 4. Federal Project; 5. Irrigation District

If under Ditch Company, Irrigation District, or Government Project, state the number of shares or inches, acre feet, as the case may be in said system

| App. No. Decree No. | NAME OF APPROPRIATOR TO WHOM DECREED | NAME OF STREAM | Date App. Date Priority | Miner's Inches | In Use | NAME OF DITCH (Water Delivered By) | No. | R/F | P/G/S | Present Irr. Acres | Irriga Acre |
|---|---|---|---|---|---|---|---|---|---|---|---|
| A-1024 | Charles H. Sappington & Roy Harrington | Jefferson River | 10-15-35 | 1600 | 1600 | Sappington pump | 1 | R | P/G | 420 | 28 |

NOTE: R—Denotes Regular Irrigation. F—Flood Irrigation. P—Water diverted by means of pumping. G—Water diverted by gravity. S—Stored Water.

Condition of System Good Topography First bench River Basin Jefferson

Adequate Supply: Yes X No Explain

Remarks: Plans to make ammendment of above appropriation to conform to change in point of diversion. Original pump site was in the NE¼ SE¼ Sec. 36. 1947 site was NENE Sec. 35, and the present site is SE¼NW¼ Sec. 31, all in Twp. 1N, Rge. 1W. New 20 H.P. 5500 GPM. pump installed in 1955. 30 H. P. 4000 G.P.M.

| Also in: | | | | | | | | |
|---|---|---|---|---|---|---|---|---|
| Plat No. 56 | Twp. 1N | Rge 2W | Plat No. | Twp. | Rge | Plat No. | Twp. | Rge |
| Plat No. | Twp. | Rge | Plat No. | Twp. | Rge | Plat No. | Twp. | Rge |

Information From:
Roy Harrington &
C. H. Sappington

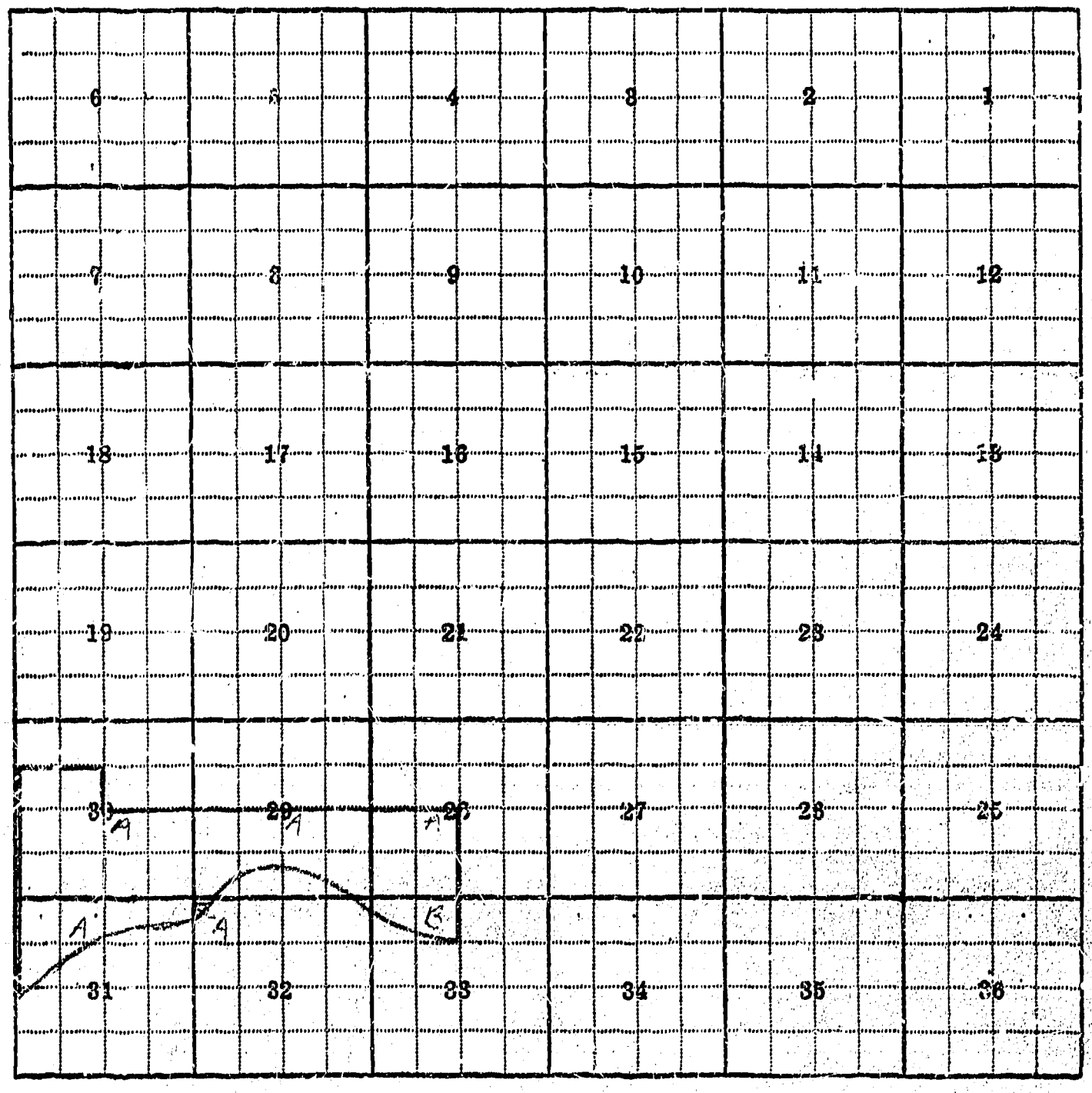


28-A, 29-A, 30-A, 31-A, 32-A, 33-B.

F-1-A 3M-9-55

County Jefferson

Farm Checked: Date May 4, 1955

By Furuhelmen

STATE OF MONTANA
STATE ENGINEER'S OFFICE
Water Resources Survey

T. 1N R. 1W Plat No. 57

Photo No. I-24

Legal Land Owner John F. Walter & Herbert H. Steingruber Address Willow Creek, Montana

Operator Same Address

Water is delivered by:— 1. Private System, 2. Ditch Company; 3. State Project, 4. Federal Project; 5. Irrigation District

If under Ditch Company, Irrigation District, or Government Project, state the number of shares or inches, acre feet or the case may be in said system

| App. No. Decree No. | NAME OF APPROPRIATOR TO WHOM DECREED | NAME OF STREAM | Date App. Date Priority | Minor's Inches | In Use | NAME OF DITCH (Water Delivered By) | No. | R/F | P/G/S | Present Irr. Acres | Irrigable Acres |
|---|---|---|---|---|---|---|---|---|---|---|---|
| A-1043 | Floyd H. Tinsley | Jefferson River | 1-27-13 | 500 | 500 | Pumps diversly from river. | 1 | R | P | 91 | 0 |

NOTE: R—Denotes regular irrigation. F—Flood Irrigation. P—Water diverted by means of pumping. G—Water diverted by gravity. S—Stored Water.

Condition of System New Topography River bottom. River Basin Jefferson River

Adequate Supply: Yes X No Explain

Remarks

| Also in: Plat No. 50 Twp. 2N Rge. 1W | Plat No. Twp. Rge. | Plat No. Twp. Rge. |
|---|---|---|
| Plat No. Twp. Rge. | Plat No. Twp. Rge. | Plat No. Twp. Rge. |

Information From: John F. Walter & Herbert Steingruber

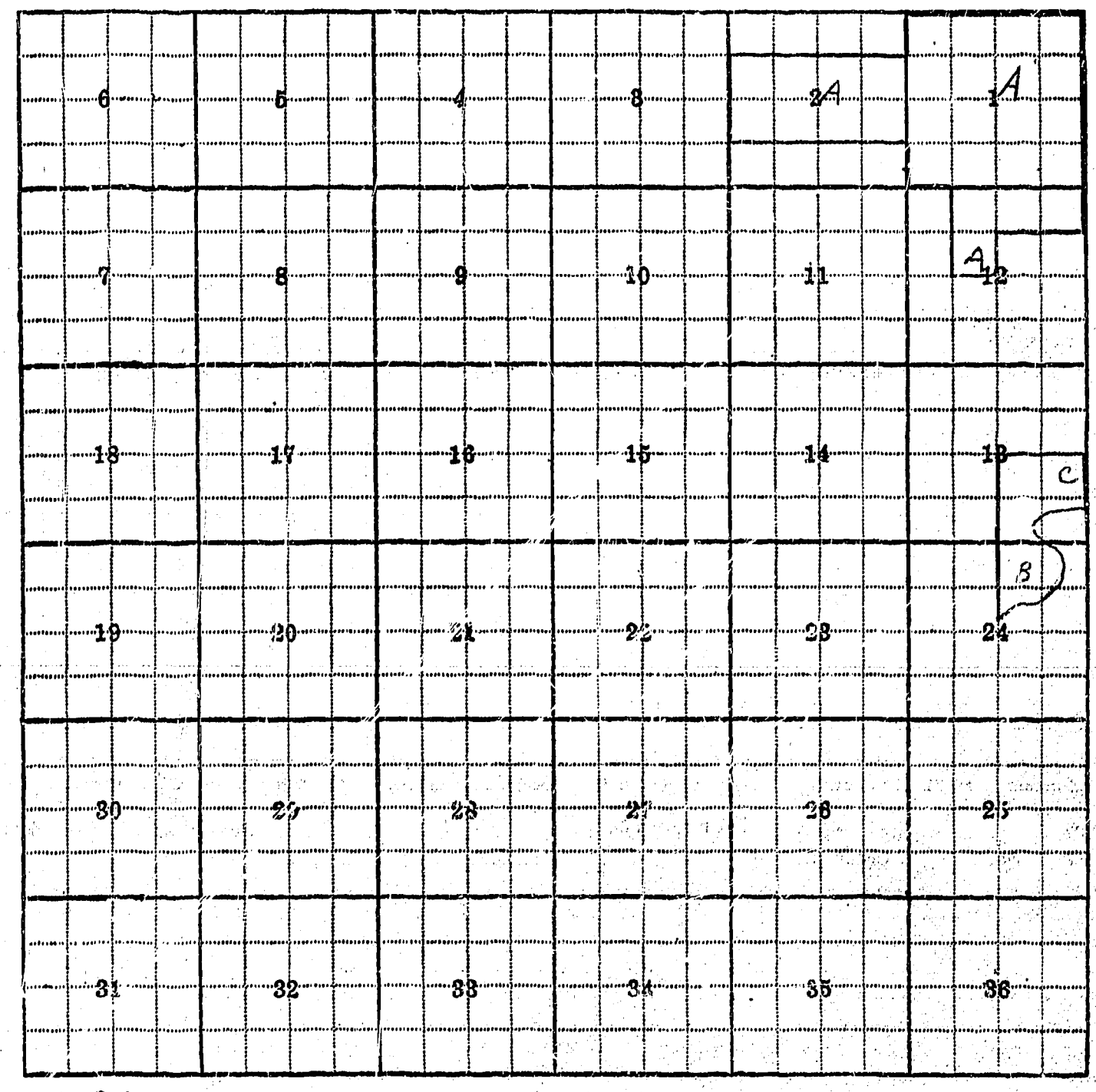


1-A, 2-A, 12-A, 13-C, 24-B

T-1-1. 3M 9 55

County Jefferson

Farm Checked: Date May 5, 1955

By Neuman

STATE OF MONTANA
STATE ENGINEERS OFFICE
Water Resources Survey

T. 1N R. 1W Plat No. 57

Photo No. H-24

Legal Land Owner Carl Williams Address Willow Creek, Mont.

Operator Same Address

Water is deliverd by:— 1. Private System; 2. Ditch Company; 3. State Project; 4. Federal Project; 5. Irrigation District

If under Ditch Company, Irrigation District, or Government Project, state the number of shares or inches, acre feet, as the case may be in said system

| App. No. Decree No. | NAME OF APPROPRIATOR TO WHOM DECREED | NAME OF STREAM | Date App. Date Priority | Miner's Inches | In Use | NAME OF DITCH (Water Delivered By) | No. | R/F | P/G/S | Present Irr. Acres | Irrigable Acres |
|---|---|---|---|---|---|---|---|---|---|---|---|
| A-1022 | M. I. Fuller, Cynthia, & K. Wilkes Hale | Jefferson River | 5-1-05 | 2000 | 200 | Old Hale Ditch | 2 | R | G/P | 164 | 0 |
| Use | Clint Williams | Unnamed Creek | 1880 | All | ½ | Williams | 1 | R | G | 1 | 0 |

NOTE: R—Denotes Regular Irrigation. F—Flood irrigation. P—Water diverted by means of pumping. G—Water diverted by gravity. S—Stored Water.

Condition of System Good Topography River bottom River Basin Jefferson

Adequate Supply: Yes X No Explain

Remarks Carl Williams owns 200 shares of the Old Hale Ditch, sprinkles above ditch, below highway. Uses ½ the flow of the Unnamed Creek for garden, shelter belt, and orchard. Lydia A. Harwood uses the other ½.

| Also in: Plat No. Twp. Rge. | Plat No. Twp. Rge. | Plat No. Twp. Rge. |
|---|---|---|
| Plat No. Twp. Rge. | Plat No. Twp. Rge. | Plat No. Twp. Rge. |

Information From:

Carl Williams

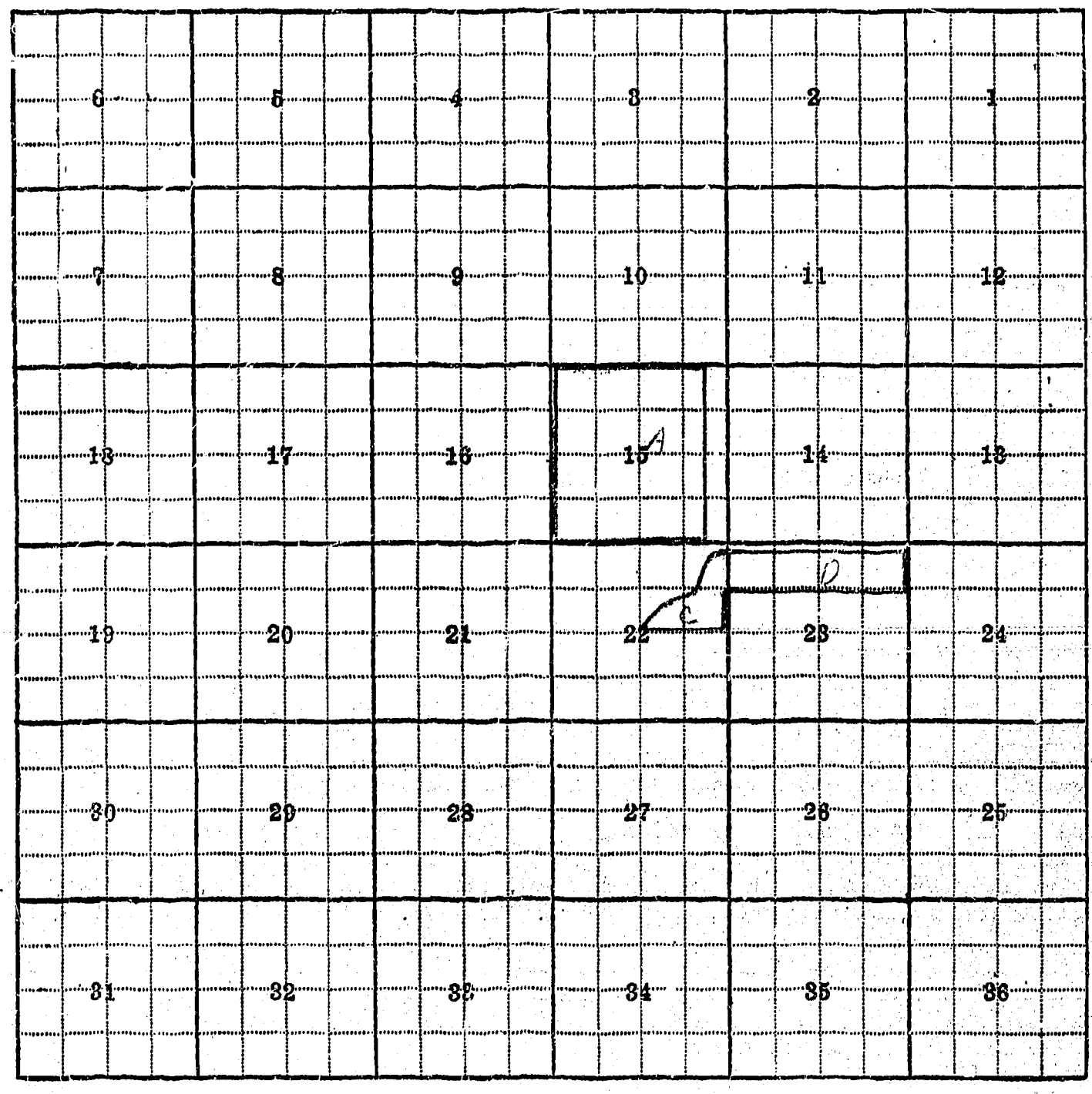
6
5
4
3
2
1
7
8
9
10
11
12
13
17
16
15A
14
18
19
20
21
22
C
D
23
24
30
29
28
27
26
25
31
32
33
34
35
36

15-A, 22-C, 23-D.

F-1-A 3M-9-55

County Jefferson

Farm Checked: Date May 5, 1955

By Neuman

STATE OF MONTANA
STATE ENGINEERS OFFICE
Water Resources Survey

T 1N R 1W Plat No 57

Photo No H-24

Legal Land Owner Carl Williams Address Willow Creek, Montana

Operator Same Address

Water is deliverd by:— 1. Private System; 2. Ditch Company; 3. State Project; 4. Federal Project; 5. Irrigation District

If under Ditch Company, Irrigation District, or Government Project, state the number of shares or inches, acre feet, as the case may be in said system

| App. No. Decree No. | NAME OF APPROPRIATOR TO WHOM DECREED | NAME OF STREAM | Date App. Date Priority | Miner's Inches | In Use | NAME OF DITCH (Water Delivered By) | No. | R/F | P/G/S | Present Irr. Acres | Irrigable Acres |
|---|---|---|---|---|---|---|---|---|---|---|---|
| A-1022 | M. I. Fuller, | Jefferson River | 5-1-05 | 2000 | 200 | Old Hale Ditch | 2 | R | G/P | 164 | 0 |
| | Cynthia & K. Wilkes | | | | | | | | | | |
| | Hale | | | | | | | | | | |
| Use | Clint Williams | Unnamed Creek | 1880 | All | ½ | Williams Ditch | 1 | R | G | 1 | 0 |

NOTE: R—Denotes Regular Irrigation. F—Flood Irrigation. P—Water diverted by means of pumping. G—Water diverted by gravity. S—Stored Water.

Condition of System Good Topography River bottom River Basin Jefferson River

Adequate Supply: Yes X No Explain

Remarks Carl Williams owns 200 shares of the Old Hale Ditch, sprinkles above ditch, below highway. Uses ½ the flow of the Unnamed Creek for garden, shelter belt and orchard. Lydia A. Harwood uses the other ½.

| Also in: Plat No. Twp. Rge. | Plat No. Twp. Rge. | Plat No. Twp. Rge. |
|---|---|---|
| Plat No. Twp. Rge. | Plat No. Twp. Rge. | Plat No. Twp. Rge. |

Information From:

Carl Williams

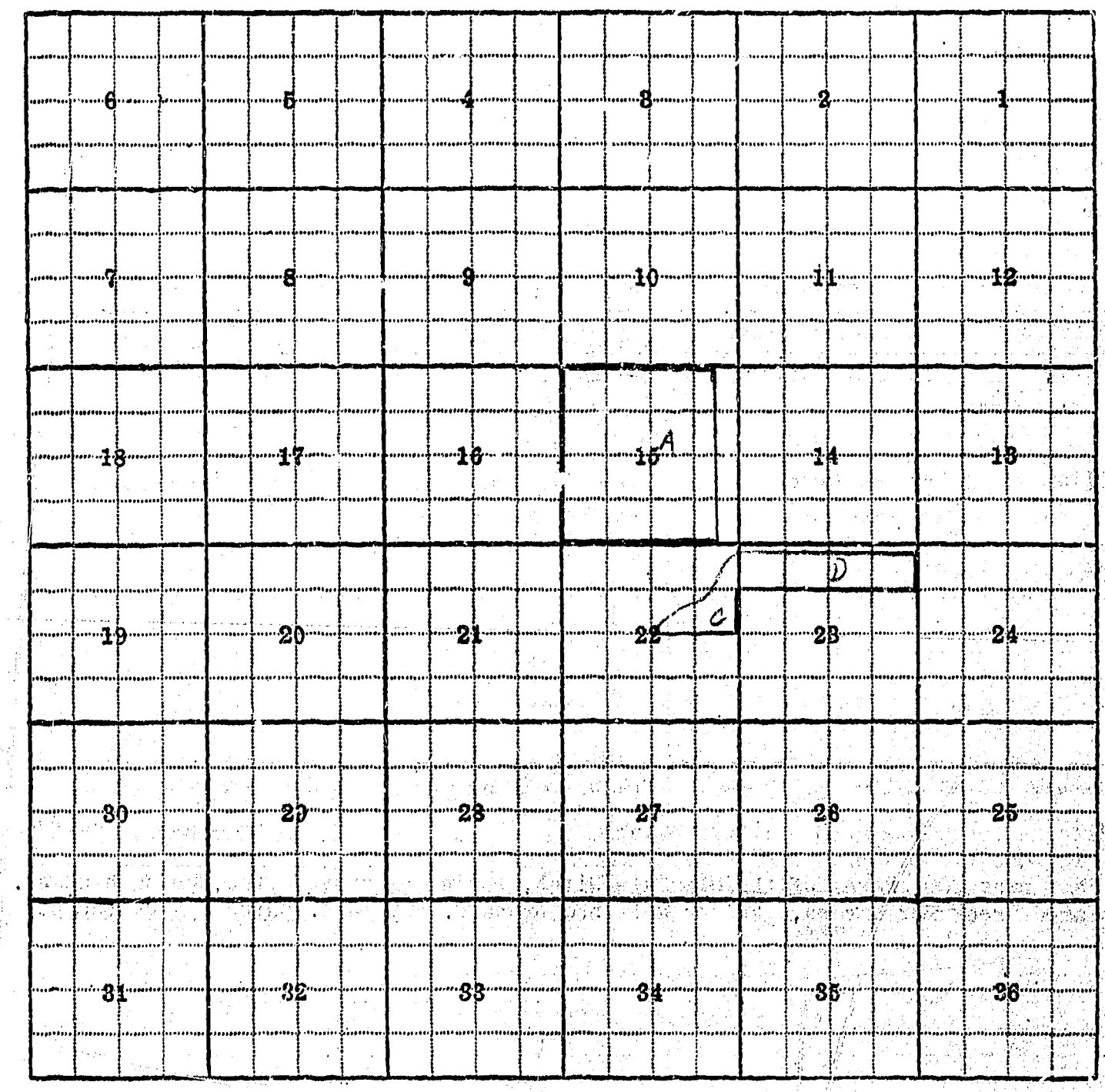
6
5
4
3
2
1
7
8
9
10
11
12
18
17
16
15 A
14
13
19
20
21
22 C
23 D
24
30
29
28
27
26
25
31
32
33
34
35
36

15-A, 22-C, 23-D

F-1-A 3M-9-55

County Jefferson

Farm Checked: Date May 5, 1955

By Neuman

STATE OF MONTANA
STATE ENGINEERS OFFICE
Water Resources Survey

T 1N

Photo N

Legal Land Owner Francis C. Williams Address Willow Creek

Operator Same Address

Water is deliverd by:— 1. Private System; 2. Ditch Company; 3. State Project; 4. Federal Project;

If under Ditch Company, Irrigation District, or Government Project, state the number of shares or inches, acre feet, as the case may be in said sys

| App. No. Decree No. | NAME OF APPROPRIATOR TO WHOM DECREED | NAME OF STREAM | Date App. Date Priority | Miner's Inches | In Use | NAME OF DITCH (Water Delivered By) | No. |
|---|---|---|---|---|---|---|---|
| A-1022 | M. I. Fuller, | Jefferson River | 5-1-05 | 2000 | see | Old Hale | 2 |
| | Cynthia, & K. Wilkes | | | | remarks | | |
| | Hale | | | | | | |
| A-1044 | T. S. Williams | Jefferson River | 6-1-21 | 200 | 200 | T. S. Williams | 1 |
| A-1045 | Lester B. Williams | Jefferson River | 5-1-89 | 200 | part | Old Williams | 1 |

NOTE: R—Denotes Regular Irrigation. F—Flood Irrigation. P—Water diverted by means of pumping. G—Water diverted by gravity. S-

Condition of System Fair Topography River bottom. River Basin Jeffers

Adequate Supply: Yes X No Explain

Remarks Lester Williams owns 400 shares of Old Hale Ditch Co., Francis C. Williams irrigates from t system. A-1044 also used on Lois May land. A-1045 also used on Lester Williams and Walter Williams

| Also in: Plat No. Twp. Rge. | Plat No. Twp. Rge. | Plat No. Twp. Rge. |
|---|---|---|
| Plat No. Twp. Rge. | Plat No. Twp. Rge. | Plat No. Twp. Rge. |

Info

Franci

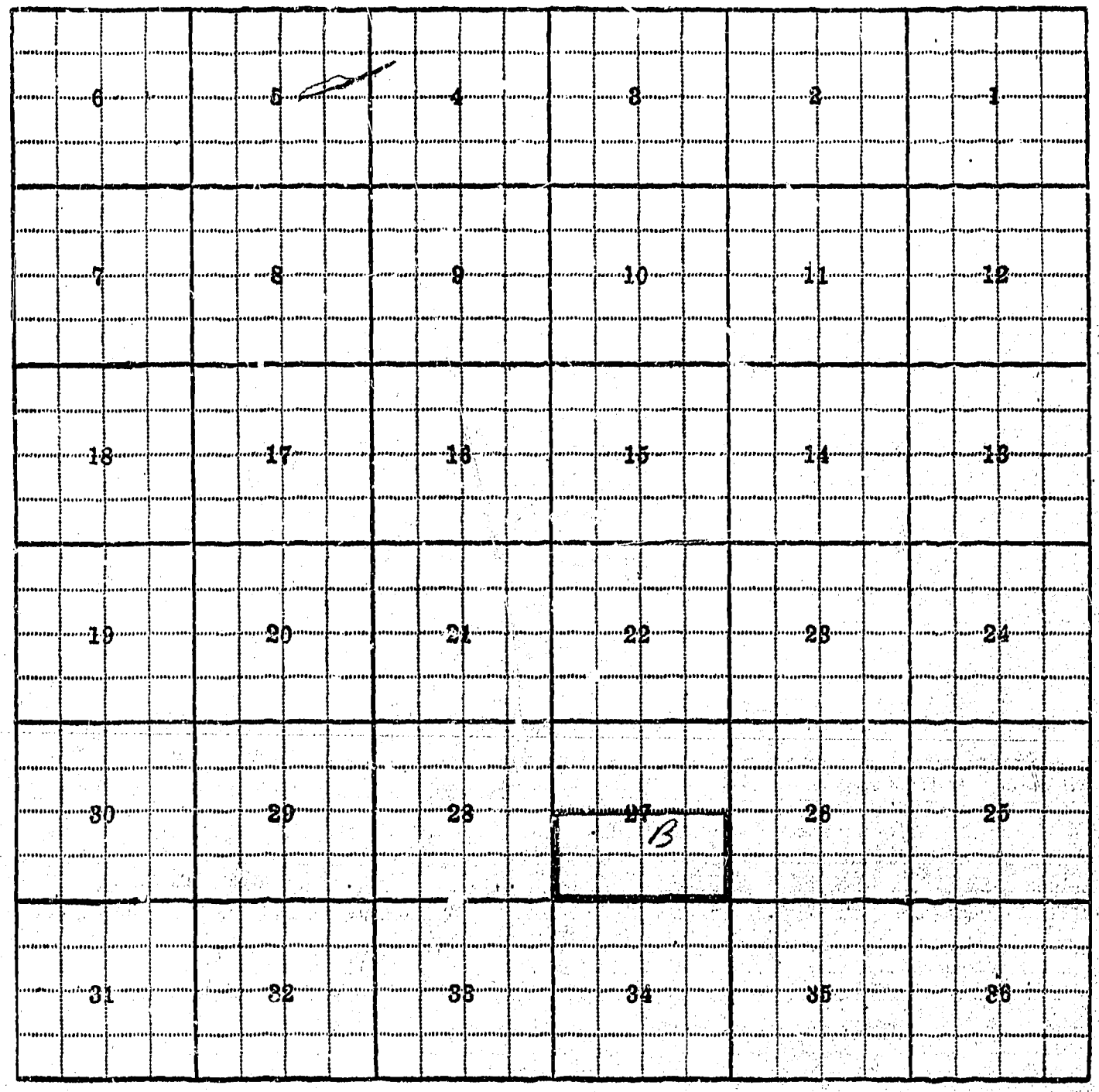
6
5
4
3
2
1
7
8
9
10
11
12
18
17
16
15
14
13
19
20
21
22
23
24
30
29
28
27
B
26
25
31
32
33
34
35
36

27-B.

F-1-A 3M-9-55

County Jefferson

Farm Checked: Date May 5, 1955

By Neuman

**STATE OF MONTANA**
**STATE ENGINEERS OFFICE**
**Water Resources Survey**
3

T. 1N R. 1W Plat No. 57

Photo No. H-24

Legal Land Owner Gordon R. Williams Address Willow Creek

Operator Same Address

Water is deliverd by:— 1. Private System; 2. Ditch Company; 3. State Project; 4. Federal Project; 5. Irrigation District

**If under Ditch Company, Irrigation District, or Government Project, state the number of shares or inches, acre feet, as the case may be in said system**

| App. No. Decree No. | NAME OF APPROPRIATOR TO WHOM DECREED | NAME OF STREAM | Date App. Date Priority | Miner's Inches | In Use | NAME OF DITCH (Water Delivered By) | No. | R/F | P/G/S | Present Irr. Acres | Irrigable Acres |
|---|---|---|---|---|---|---|---|---|---|---|---|
| A-1022 | M. I. Fuller, | Jefferson River | 5-1-05 | 2000 | see | Old Hale | 2 | R | P/G | 101 | 0 |
| | Cynthia, & K. Wilkes | | | | remarks | | | | | | |
| | Hale | | | | | | | | | | |

**NOTE: R—Denotes Regular Irrigation. F—Flood Irrigation. P—Water diverted by means of pumping. G—Water diverted by gravity. S—Stored Water.**

Condition of System Good Topography River bottom River Basin Jefferson

Adequate Supply: Yes X No. Explain

Remarks Lester Williams owns 400 shares of Old Hale Ditch Co., Gordon R. Williams irrigates from this, using Lester Williams pump.

| | | |
|---|---|---|
| Also in: Plat No. Twp. Rge. | Plat No. Twp. Rge. | Plat No. Twp. Rge. |
| Plat No. Twp. Rge. | Plat No. Twp. Rge. | Plat No. Twp. Rge. |

Information From:

Lester Williams

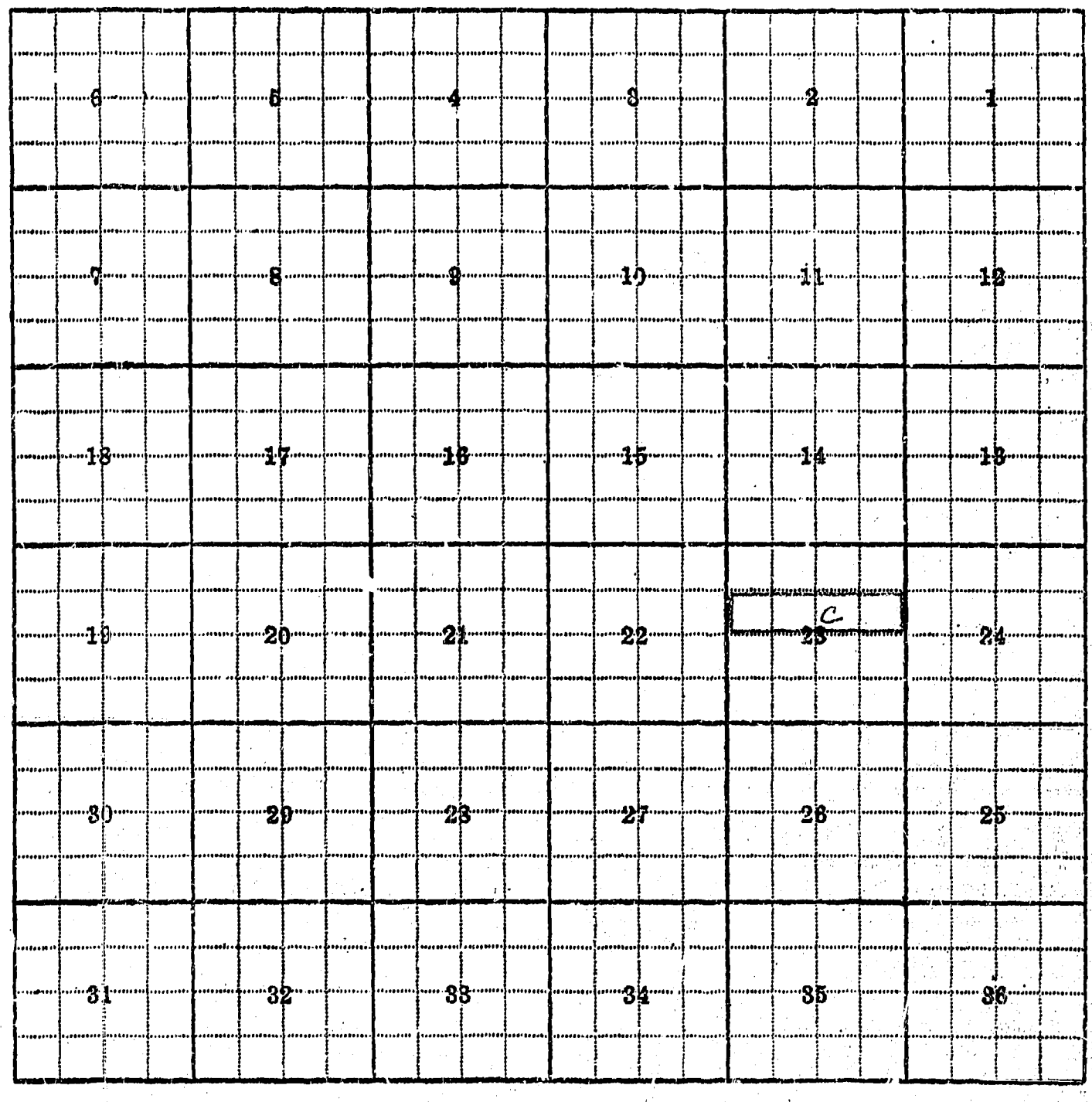
6
5
4
3
2
1
7
8
9
10
11
12
18
17
16
15
14
13
19
20
21
22
23
C
24
30
29
28
27
26
25
31
32
33
34
35
36

23-C

F-1-A 3M-9-55

County Jefferson

Farm Checked: Date May 5, 1955

By Neuman

STATE OF MONTANA
STATE ENGINEERS OFFICE
Water Resources Survey
3

T. 1N. R. 1W. Plat No. 57

Photo No. H-24

Legal Land Owner Lester Williams Address Willow Creek, Mont.

Operator Same Address

Water is delivered by:— 1. Private System; 2. Ditch Company; 3. State Project; 4. Federal Project; 5. Irrigation District

If under Ditch Company, Irrigation District, or Government Project, state the number of shares or inches, acre feet, as the case may be in said system

| App. No. Decree No. | NAME OF APPROPRIATOR TO WHOM DECREED | NAME OF STREAM | Date App. Date Priority | Miner's Inches | In Use | NAME OF DITCH (Water Delivered By) | No. | R/F | P/G/S | Present Irr. Acres | Irrigable Acres |
|---|---|---|---|---|---|---|---|---|---|---|---|
| A-1022 | M. L. Fuller, Cynthia, & K. Wilkes Hale | Jefferson River | 5-1-05 | 2000 | 400 | Old Hale | 2 | R | G/P | 170 | 0 |
| A-1045 | Lester B. Williams | Jefferson River | 5-1-89 | 200 | 200 | Old Williams | 1 | R | G | 65 | 0 |
| A-1497 | Frank M. Williams | Quaking Asp Creek | 10-4-17 | 50 | 50 | Walter Williams | 1 | F | G | 15 | 0 |

NOTE: R—Denotes Regular Irrigation. F—Flood Irrigation. P—Water diverted by means of pumping. G—Water diverted by gravity. S—Stored Water.

Condition of System Good Topography River bottom and bench land River Basin Jefferson

Adequate Supply: Yes ..... No X Explain

Remarks Lester Williams owns 400 shares of Old Hale Ditch Co., part used here, and used on the Francis & Gordon Williams places. Lester Williams sprinkles above this ditch. Uses A-1497 on pasture land whenever water is available. A-1045 also used on Francis C. and Walter Williams lands.

| | | |
|---|---|---|
| Also in: Plat No. 56 Twp. 1N Rge. 2W | Plat No. ..... Twp. ..... Rge. ..... | Plat No. ..... Twp. ..... Rge. ..... |
| Plat No. ..... Twp. ..... Rge. ..... | Plat No. ..... Twp. ..... Rge. ..... | Plat No. ..... Twp. ..... Rge. ..... |

Information From: Lester Williams

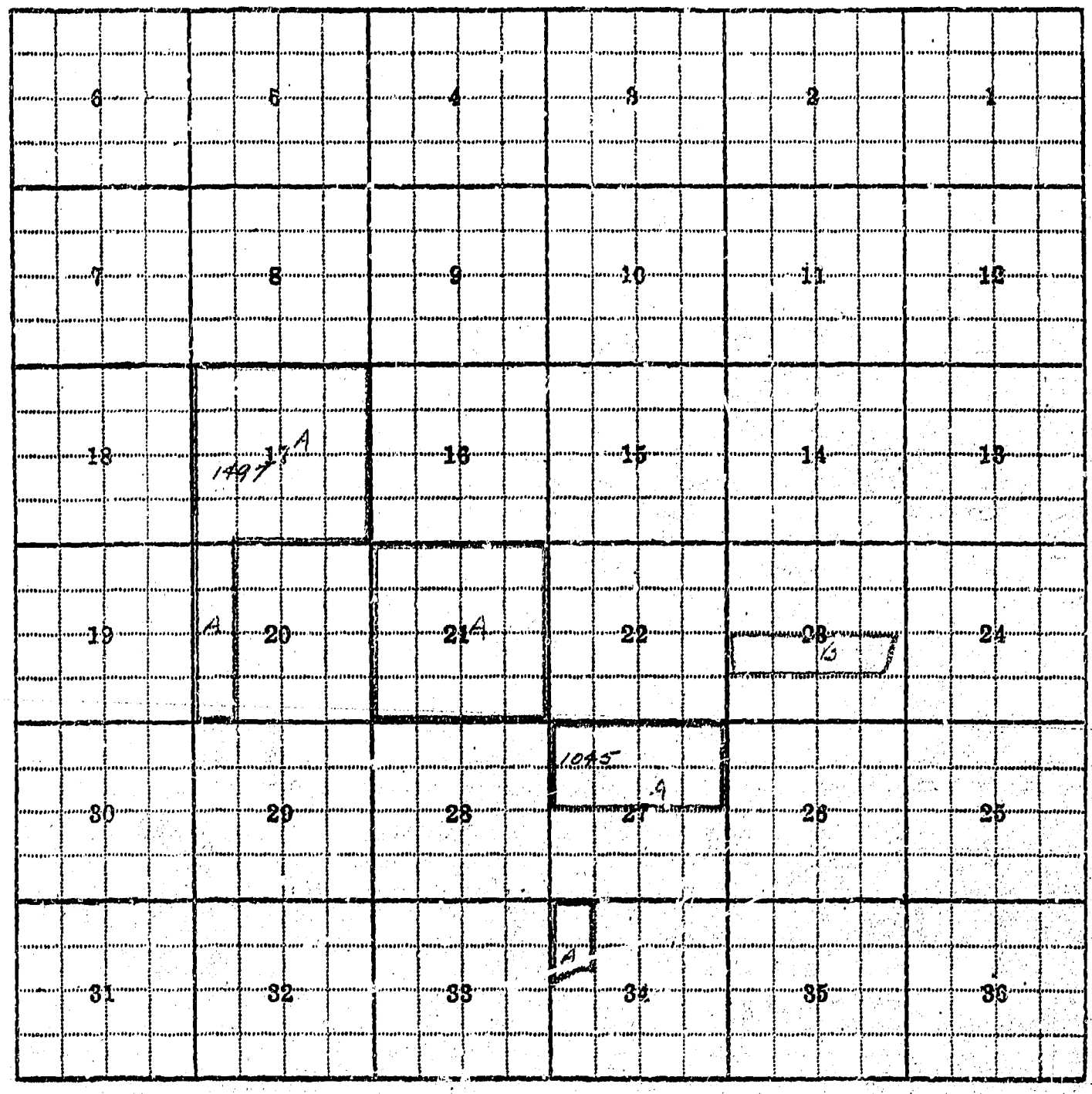


17-A, 20-A, 21-A, 23-B, 27-A, 34-A.

F-1-A 3M-9-55

County Jefferson

Farm Checked: Date May 6, 1955

By Neuman

**STATE OF MONTANA**
**STATE ENGINEERS OFFICE**
**Water Resources Survey**

T. 1N. R. 1W. Plat No. 57

Photo No. H-24

Legal Land Owner Walter Williams Address Willow Creek, Mont.

Operator Same Address

Water is delivered by:— 1. Private System; 2. Ditch Company; 3. State Project; 4. Federal Project; 5. Irrigation District

If under Ditch Company, Irrigation District, or Government Project, state the number of shares or inches, acre feet, as the case may be in said system

| App. No. Decree No. | NAME OF APPROPRIATOR TO WHOM DECREED | NAME OF STREAM | Date App. Date Priority | Miner's Inches | In Use | NAME OF DITCH (Water Delivered By) | No. | R/F | P/G/S | Present Irr. Acres | Irrig Acr |
|---|---|---|---|---|---|---|---|---|---|---|---|
| A-1045 | Lester B. Williams | Jefferson River | 5-1-89 | 200 | 200 | Old Williams | 1 | R | G | 90 | 0 |
| A-1496 | William D. Ramey | Quaking Asp Creek | 9-2-07 | 40 | 40 | Walter Williams | 1 | F | G | 40 | 0 |

NOTE: R—Denotes Regular Irrigation. F—Flood Irrigation. P—Water diverted by means of pumping. G—Water diverted by gravity. S—Stored Water.

Condition of System Fair Topography River bottom and bench land River Basin Jefferson

Adequate Supply: Yes ..... No X Explain

Remarks A-1045 used by Walter Williams, Francis C. Williams, and Lester Williams

| Also in: Plat No. 56 Twp. 1N Rge. 2W | Plat No. ..... Twp. ..... Rge. ..... | Plat No. ..... Twp. ..... Rge. ..... |
|---|---|---|
| Plat No. ..... Twp. ..... Rge. ..... | Plat No. ..... Twp. ..... Rge. ..... | Plat No. ..... Twp. ..... Rge. ..... |

Information From:
Walter Williams

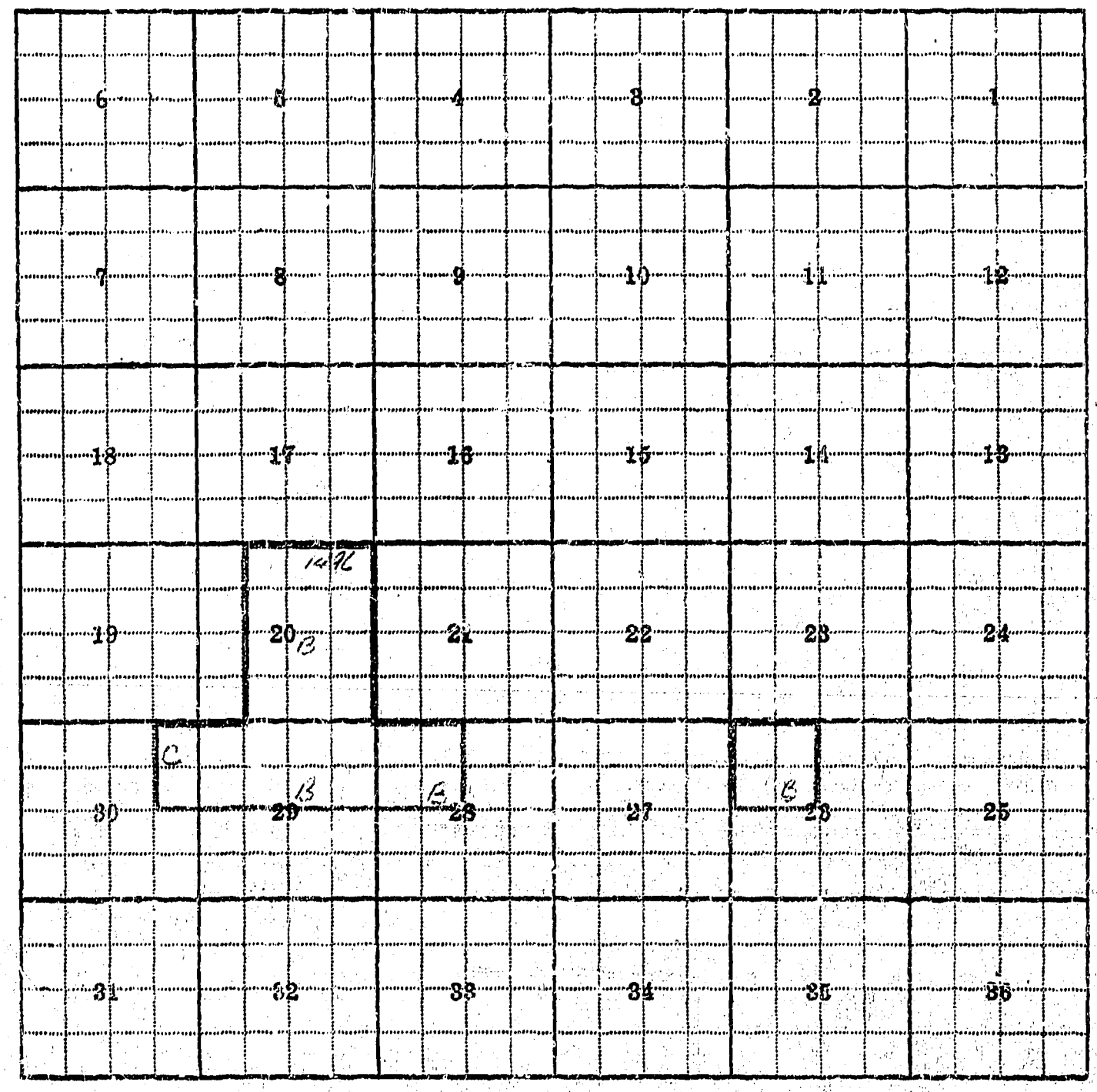


20-B, 26-B, 28-B, 29-B, 30-C

58

T13-R5W

F-1-A 3M-9-55

County Jefferson

Farm Checked: Date May 19 & 20, 1955

By Furuholmen

STATE OF MONTANA
STATE ENGINEERS OFFICE
Water Resources Survey

T 1S R 5W Plat No 58

Photo No 3-88, 3-89

Legal Land Owner Jack Doyle Address Whitehall, Montana

Operator Address

Water is delivered by:— 1. Private System; 2. Ditch Company; 3. State Project; 4. Federal Project; 5. Irrigation District

If under Ditch Company, Irrigation District, or Government Project, state the number of shares or inches, acre feet, as the case may be in said system

| App. No. Decree No. | NAME OF APPROPRIATOR TO WHOM DECREED | NAME OF STREAM | Date App. Date Priority | Miner's Inches | In Use | NAME OF DITCH (Water Delivered By) | No. | R/F | P/G/S | Present Irr. Acres | Irrigable Acres |
|---|---|---|---|---|---|---|---|---|---|---|---|
| D-24 | Creeklyn Stock Farm Company | Fish Creek | 4-1-67 | 250 | 0) | Creeklyn Stock Farm Co. | 1 | F | G | 0 | |
| A-812A | Jack Doyle | Fish Creek | 4-19-54 | 1000 | 0) | No. 1 and Doyle | | | | | |

NOTE: R—Denotes Regular Irrigation. F—Flood Irrigation. P—Water diverted by means of pumping. G—Water diverted by gravity. S—Stored Water.

Condition of System Topography River Basin Fish Creek-Jefferson River

Adequate Supply: Yes No X Explain

Remarks

| Also in: Plat No. Twp. Rge. | Plat No. Twp. Rge. | Plat No. Twp. Rge. |
|---|---|---|
| Plat No. Twp. Rge. | Plat No. Twp. Rge. | Plat No. Twp. Rge. |

Information From:
Jack Doyle

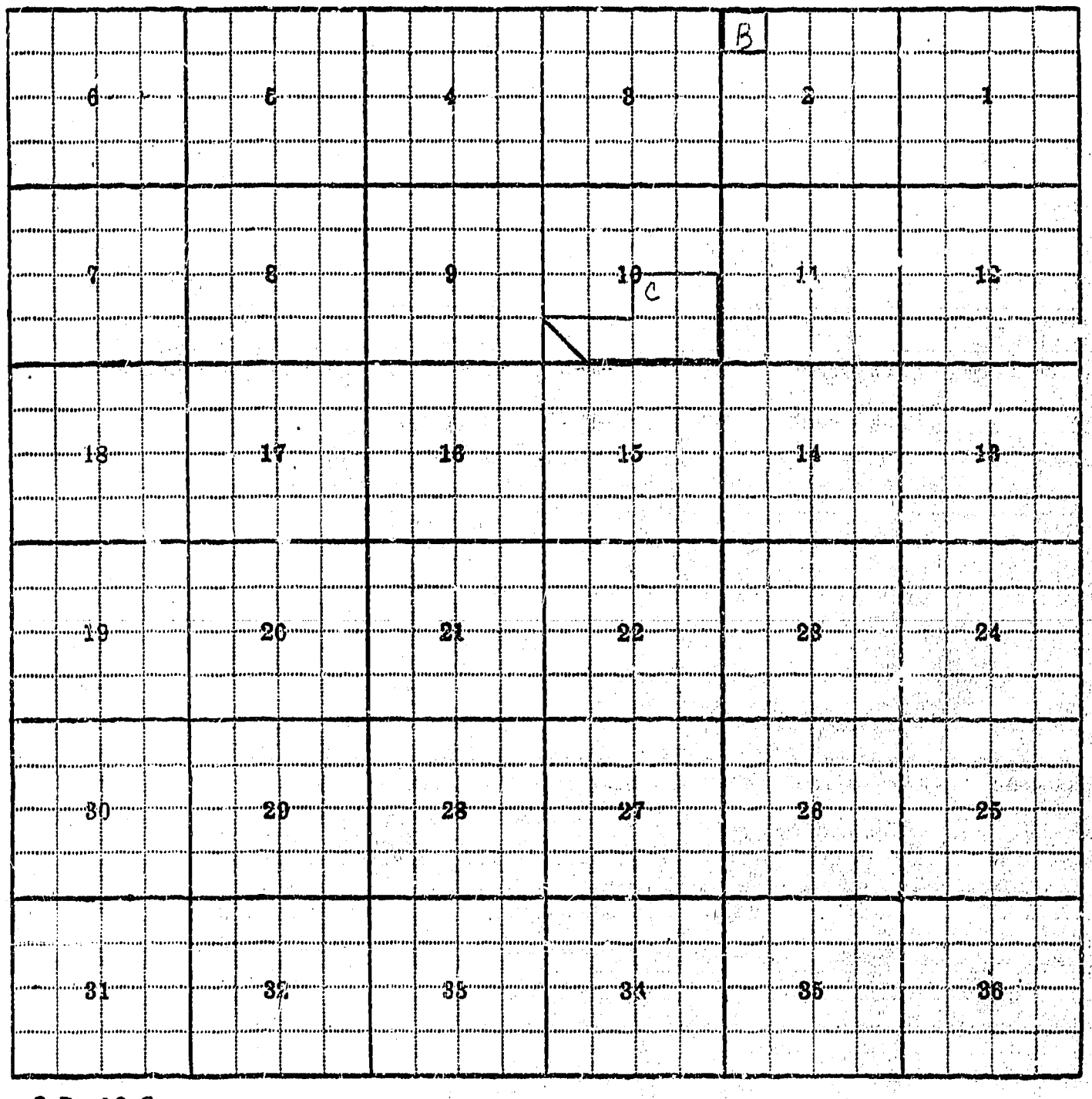
B
6
5
4
3
2
1
7
8
9
10
C
11
12
18
17
16
15
14
13
19
20
21
22
23
24
30
29
28
27
26
25
31
32
33
34
35
36

2-B, 10-C.

F-1-A 3M-9-55

County Jefferson

Farm Checked: Date May 25, 1955

By Furuholmen

STATE OF MONTANA
STATE ENGINEERS OFFICE
Water Resources Survey

T. 1S R. 5W Plat No. 58

Photo No. 3-41

Legal Land Owner Myrtle S. Gillespie (Escrow) Address

Operator Raymond Gillespie (Buying) Address Whitehall, Mont.

Water is deliverd by:— 1. Private System; 2. Ditch Company; 3. State Project; 4. Federal Project; 5. Irrigation District

If under Ditch Company, Irrigation District, or Government Project, state the number of shares or inches, acre feet, as the case may be in said system

| App. No. Decree No. | NAME OF APPROPRIATOR TO WHOM DECREED | NAME OF STREAM | Date App. Date Priority | Miner's Inches | In Use | NAME OF DITCH (Water Delivered By) | No. | R/F | P/G/S | Present Irr. Acres | Irrigable Acres |
|---|---|---|---|---|---|---|---|---|---|---|---|
| A-1020 | N. W. Elmer & | Jefferson River | 4-25-85 | 3000 | 350 | Fish Creek Ditch Co. | 2 | R | G | 115 | 0 |
| | Horace Welch | | | | | Through Kuran-Cummings- | | | | | |
| | | | | | | Gillespie, & Gillespie | | | | | |

NOTE: R—Denotes Regular Irrigation. F—Flood Irrigation. P—Water diverted by means of pumping. G—Water diverted by gravity. S—Stored Water.

Condition of System Good Topography River bottom River Basin Jefferson

Adequate Supply: Yes X No Explain

Remarks Owns 7 shares of Fish Creek Ditch Co.

| | | |
|---|---|---|
| Also in: Plat No. 54 Twp. 1N Rge. 4W<br>Plat No. 59 Twp. 1S Rge. 4W | Plat No. Twp. Rge.<br>Plat No. Twp. Rge. | Plat No. Twp. Rge.<br>Plat No. Twp. Rge. |

Information From:

Raymond Gillespie

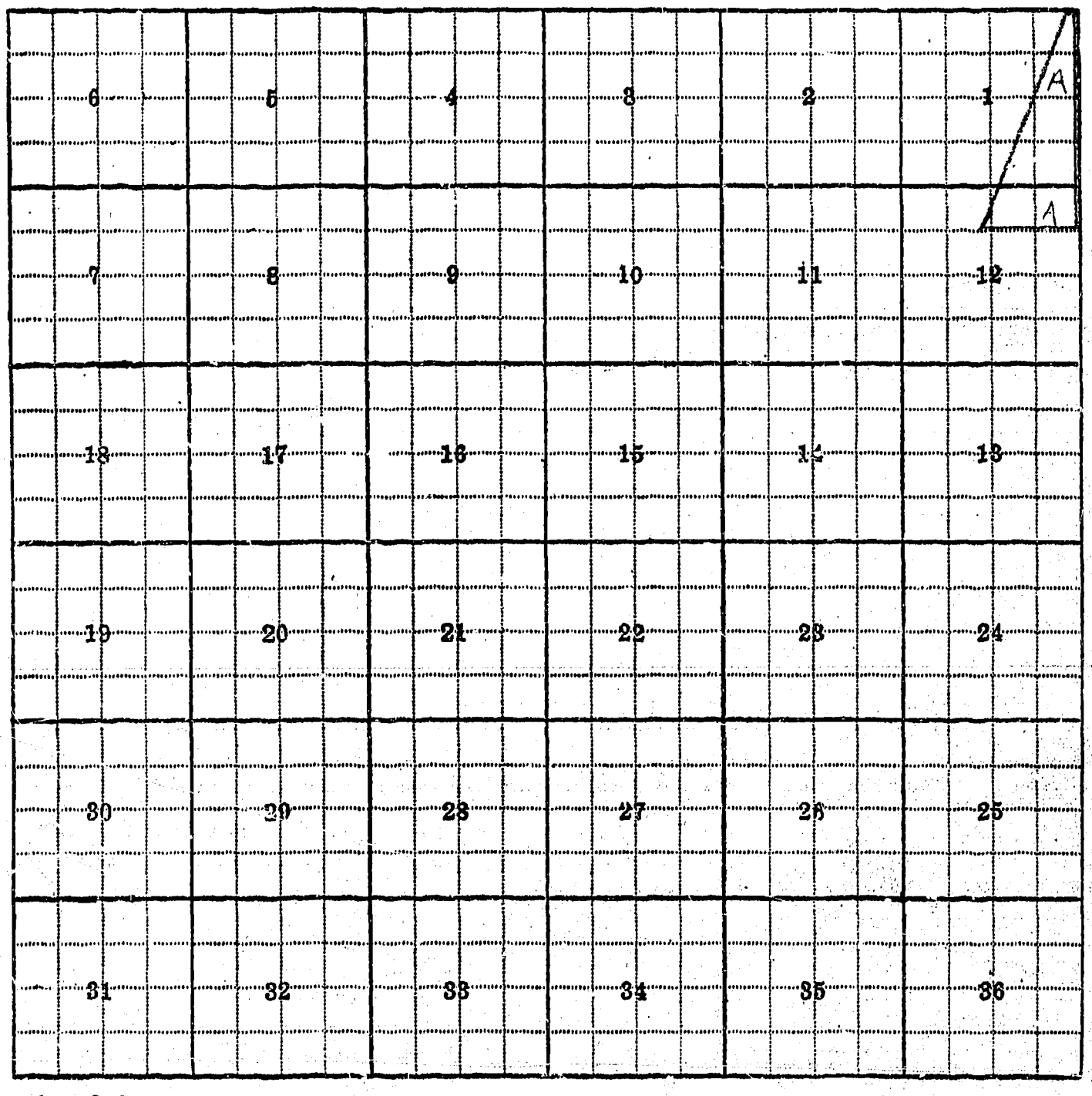
6
5
4
3
2
1
A
A
7
8
9
10
11
12
18
17
16
15
14
13
19
20
21
22
23
24
30
29
28
27
26
25
31
32
33
34
35
36

1-A, 12-A.

F-1-A 3M-9-55

County Jefferson

Farm Checked: Date May 24, 1955

By Furuholmen

**STATE OF MONTANA**
**STATE ENGINEERS OFFICE**
**Water Resources Survey**
3

T. 1S R. 5W Plat No. 58

Photo No. 3-41

Legal Land Owner Matija Kuran Address Whitehall, Montana

Operator Same Address

Water is delivered by:— 1. Private System; 2. Ditch Company; 3. State Project; 4. Federal Project; 5. Irrigation District

**If under Ditch Company, Irrigation District, or Government Project, state the number of shares or inches, acre feet, as the case may be in said system**

| App. No. Decree No. | NAME OF APPROPRIATOR TO WHOM DECREED | NAME OF STREAM | Date App. Date Priority | Miner's Inches | In Use | NAME OF DITCH (Water Delivered By) | No. | R/F | P/G/S | Present Irr. Acres | Irrigo Acr |
|---|---|---|---|---|---|---|---|---|---|---|---|
| A-1020 | N. W. Elmer & | Jefferson River | 4-25-85 | 3000 | 62.5 | Fish Creek Ditch Co. | 2 | R | G | 78 | 0 |
| | Horace Welch | | | | | through Kuran-Cummings- | | | | | |
| | | | | | | Gillespie. & Fish Creek | | | | | |
| | | | | | | Ditch Co. through | | | | | |
| | | | | | | Pleasant Valley Ext. | | | | | |
| | | | | | | through Kuran-Cummings- | | | | | |
| | | | | | | Gillespie and Kuran- | | | | | |
| | | | | | | Clark-Holt-Regan | | | | 2 | 0 |
| A-1023 | J. W. Gilkey & | | | | | | | | | | |
| | D. F. Riggs | Jefferson River | 10-17-05 | 1200 | 50 | | | | | | |

NOTE: R—Denotes Regular Irrigation. F—Flood Irrigation. P—Water diverted by means of pumping. G—Water diverted by gravity. S—Stored Water.

Condition of System Good Topography River bottom River Basin Jefferson River

Adequate Supply: Yes X No Explain

Remarks Owns 1¼ shares of Fish Creek Ditch Co. and 50 dry shares of Jefferson Canal Co. which he gets through the Fish Creek Ditch Co. canal. The 50 dry shares were acquired with the portion of his land that was a part of the old Welcome ranch. The Welcome ranch was granted 500 dry shares for right of way. Jack Doyle has 450 of these share

| Also in: Plat No. 54 Twp. 1N Rge. 4W | Plat No. Twp. Rge. | Plat No. Twp. Rge. |
|---|---|---|
| Plat No. Twp. Rge. | Plat No. Twp. Rge. | Plat No. Twp. Rge. |

Information From:
Matija Kuran

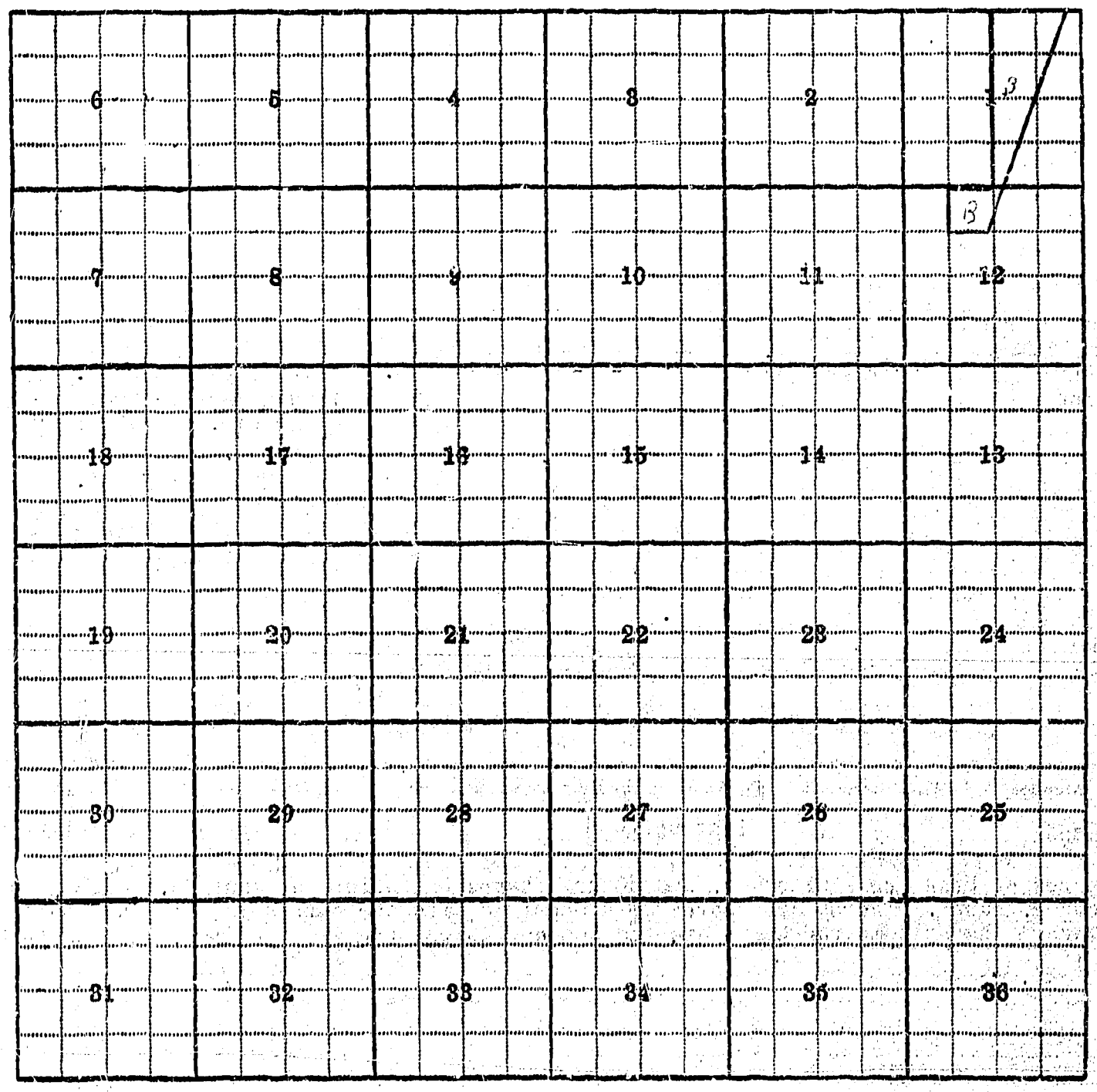
6
5
4
3
2
1
B
7
8
9
10
11
12
18
17
16
15
14
13
19
20
21
22
23
24
30
29
28
27
26
25
31
32
33
34
35
36

1-B, 12-B