6	5	4	3	2	1
7	8	9	10	11	12
18	17	16	15	14	13
19	20	21	22	23	24
30	29	28	27	26	25
31	32	33	34	35	36

4=N.

F-1-A 3M-9-55

County Jefferson

Farm Checked: Date May 25, 1955

By Overlie

STATE OF MONTANA
STATE ENGINEERS OFFICE
Water Resources Survey

T. 1N R. 4W Plat No. 54

Photo No. 1-27

Legal Land Owner William Skakles Address Whitehall, Mont.

Operator Same Address

Water is deliverd by:— 1. Private System; 2. Ditch Company; 3. State Project; 4. Federal Project; 5. Irrigation District

If under Ditch Company, Irrigation District, or Government Project, state the number of shares or inches, acre feet, as the case may be in said system

App. No. Decree No.	NAME OF APPROPRIATOR TO WHOM DECREED	NAME OF STREAM	Date App. Date Priority	Miner's Inches	In Use	NAME OF DITCH (Water Delivered By)	No.	R/F	P/G/S	Present Irr. Acres	Irrigable Acres
D-74	Chas. J. Pruitt	Whitetail Deer Creek	12-2-08	353)							
	G. J. Cottingham			35)							
	G. H. & M. P.			)							
	Martius			35)							
	Mary Noble King			20)	100	Whitetail Ditch Co.	3	F	G	108	0
	W. A. Stith			20)							
	Thos. P. Greene			7)							
	John & Kate Tabay			)							
	Huffman			28)							

NOTE: R--Denotes Regular Irrigation. F--Flood Irrigation. P—Water diverted by means of pumping G—Water diverted by gravity. S—Stored Water

Condition of System Good Topography Sloping bench River Basin Whitetail Dear Cr. - Jefferson

Adequate Supply: Yes..... No. X Explain Too late a priority date.

Remarks: Owns 100 shares of Whitetail Ditch Co.

Also in: Plat No. Twp. Rge.	Plat No. Twp. Rge.	Plat No. Twp. Rge.
Plat No. Twp. Rge.	Plat No. Twp. Rge.	Plat No. Twp. Rge.

Information From:

William Skakles

6	5	4	3	2	1
7	8	9	10	11	12
18	17	16	15	14	13
19	20	21	22	23	24
30	29	28	27	26	25
31	32	33	34	35	36

2-D.

F-1-A 3M-9-55

County Jefferson

STATE OF MONTANA
STATE ENGINEERS OFFICE
Water Resources Survey

T. 1N R. 4W Plat No. 54

Farm Checked: Date June 10, 1955

Photo No. 1-26, 1-39

By Overlie & Foust

Legal Land Owner Doty Smith Address Whitehall, Mont.

Operator Same Address

Water is delivered by:— 1. Private System; 2. Ditch Company; 3. State Project; 4. Federal Project; 5. Irrigation District

If under Ditch Company, Irrigation District, or Government Project, state the number of shares or inches, acre feet, as the case may be in said system

App. No. Decree No.	NAME OF APPROPRIATOR TO WHOM DECREED	NAME OF STREAM	Date App. Date Priority	Miner's Inches	In Use	NAME OF DITCH (Water Delivered By)	No.	R/F	P/G/S	Present Irr. Acres	Irrigable Acres
A-7991A	Doty Smith	Piedmont Slough	11-18-52	200	0	Smith	1	F	G	0	5
Use	Doty Smith	Pipestone Creek			0	Smith	1	F	G	0	35

NOTE: R—Denotes Regular Irrigation. F—Flood Irrigation. P—Water diverted by means of pumping. G—Water diverted by gravity. S—Stored Water.

Condition of System Fair Topography Creek bottom River Basin Jefferson

Adequate Supply: Yes..... No X Explain Insufficient water

Remarks

5 Acres Potential in Sec 7
35 Acres Potential in Sec 3

Also in: Plat No. Twp. Rge.	Plat No. Twp. Rge.	Plat No. Twp. Rge.
Plat No. Twp. Rge.	Plat No. Twp. Rge.	Plat No. Twp. Rge.

Information From:

Doty Smith

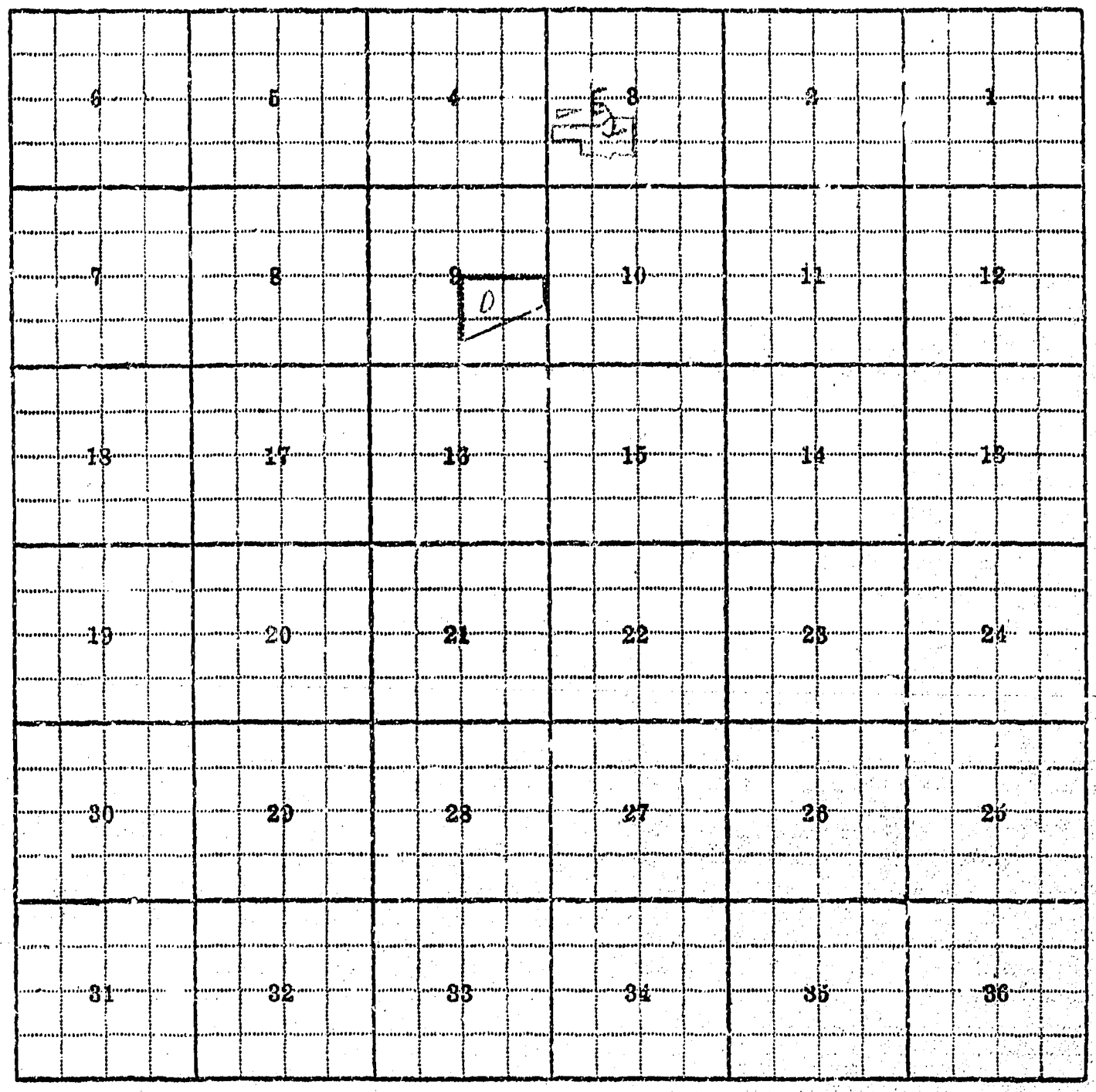
6
5
4
3
E
2
1
7
8
9
D
10
11
12
18
17
16
15
14
13
19
20
21
22
23
24
30
29
28
27
26
25
31
32
33
34
35
36

3-E, 9-D.

F-1-A 3M-6-55

County Jefferson

STATE OF MONTANA
STATE ENGINEERS OFFICE
Water Resources Survey

T. 1N R. 4W Plat No. 54

Farm Checked: Date June 16, 1955

Photo No. 1-25

By Overlie & Foust

Legal Land Owner Edward Stout Address Whitehall, Mont.

Operator Same Address

Water is delivered by:— 1. Private System; 2. Ditch Company; 3. State Project; 4. Federal Project; 5. Irrigation District

If under Ditch Company, Irrigation District, or Government Project, state the number of shares or inches, acre feet, as the case may be in said sys em

App. No. Decree No.	NAME OF APPROPRIATOR TO WHOM DECREED	NAME OF STREAM	Date App. Date Priority	Miner's Inches	In Use	NAME OF DITCH (Water Delivered By)	No.	R/F	P/G/S	Present Irr. Acres	Irrigable Acres
Use	Edward Stout	Sump				Pump	1	R	P	3	0

NOTE: R—Denotes Regular Irrigation. F—Flood Irrigation. P—Water diverted by means of pumping. G—Water diverted by gravity. S—Stored Water.

Condition of System Fair Topography River Basin Jefferson

Adequate Supply: Yes X No Explain

Remarks Uses 5 H.P. Pump with 3" discharge to irrigate an orchard and some pasture

Also in: Plat No. Twp. Rge.	Plat No. Twp. Rge.	Plat No. Twp. Rge.
Plat No. Twp. Rge.	Plat No. Twp. Rge.	Plat No. Twp. Rge.

Information From:

Edward Stout

6	5	4	3	2	1
7	8	9	10	11	12
18	17	16	15	14	13
19	20	21	22	23	24
30	29	28	27	26	25
31	32	33	34	35	36

Tract 4, Sec. 4A, within township of Whitehall.

F-1-A 3M-9-55

County Jefferson

STATE OF MONTANA
STATE ENGINEERS OFFICE
Water Resources Survey

T. 1N R. 4W Plat No. 54

Farm Checked: Date June 14, 1955

Photo No. 1-39

By Overlie & Foust

Legal Land Owner Ellis Sullivan Address Butte, Mont.

Operator Address

Water is deliverd by:— 1. Private System; 2. Ditch Company; 3. State Project; 4. Federal Project; 5. Irrigation District

If under Ditch Company, Irrigation District, or Government Project, state the number of shares or inches, acre feet, as the case may be in said system

App. No. Decree No.	NAME OF APPROPRIATOR TO WHOM DECREED	NAME OF STREAM	Date App. Date Priority	Miner's Inches	In Use	NAME OF DITCH (Water Delivered By)	No.	R/F	P/G/S	Present Irr. Acres	Irrigable Acres
Use	Ellis Sullivan	Jefferson Slough			Yes	Sullivan	1	R	P	7	12

NOTE: R—Denotes Regular Irrigation. F—Flood Irrigation. P—Water diverted by means of pumping. G—Water diverted by gravity. S—Stored Water.

Condition of System Fair Topography River bottom River Basin Jefferson

Adequate Supply: Yes X No Explain

Remarks The pump in use isn't large enough to supply water for all his irrigable land.

Also in: Plat No. Twp. Rge.	Plat No. Twp. Rge.	Plat No. Twp. Rge.
Plat No. Twp. Rge.	Plat No. Twp. Rge.	Plat No. Twp. Rge.

Information From:

James Jenderson

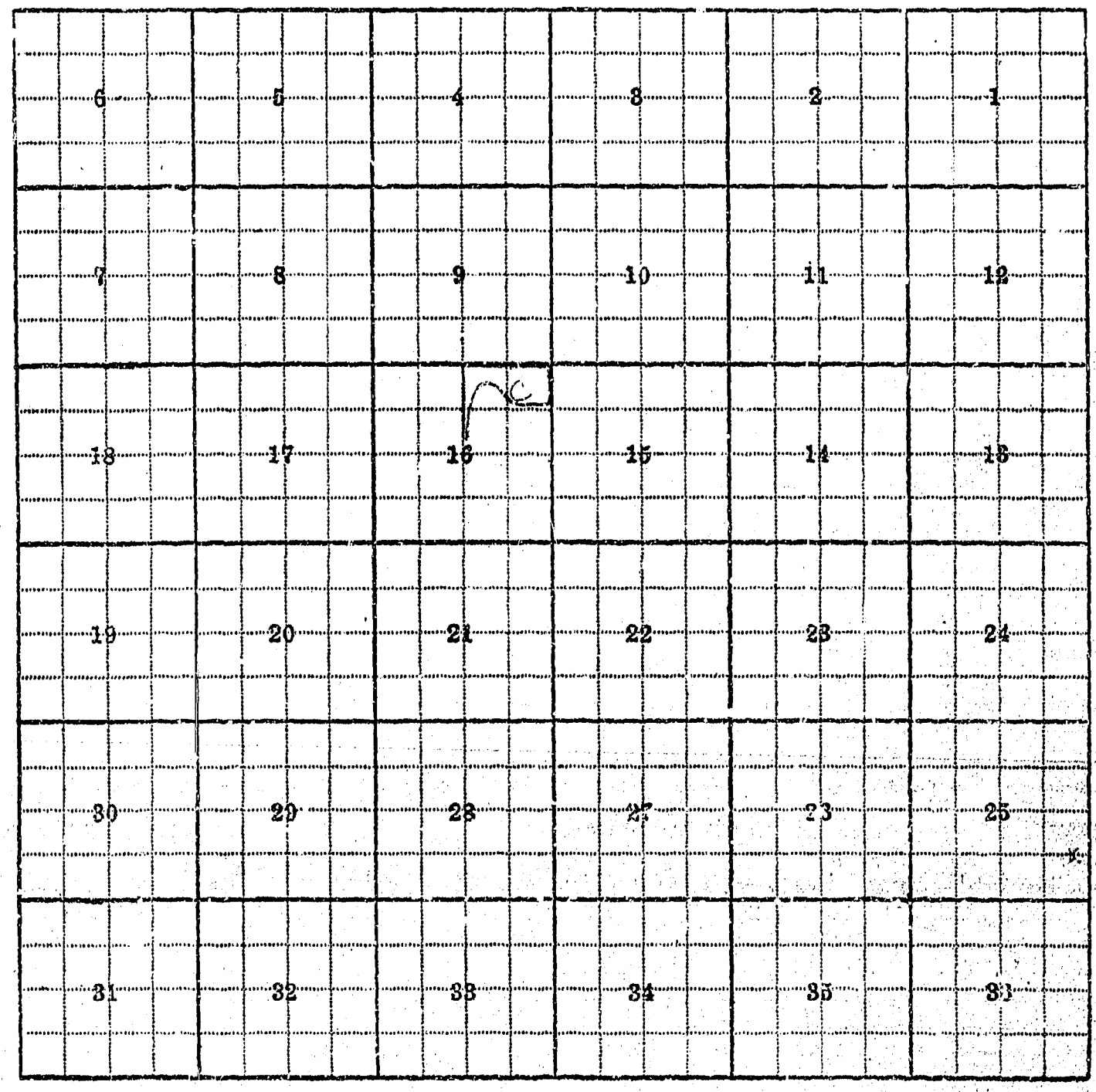
6
5
4
3
2
1
7
8
9
10
11
12
18
17
16
15
14
13
19
20
21
22
23
24
30
29
28
27
26
25
31
32
33
34
35
36

16-C.

F-1-A 3M-9-55

County Jefferson

Farm Checked: Date May 25, 1955

By Overlie

STATE OF MONTANA
STATE ENGINEERS OFFICE
Water Resources Survey

T. 1N R. 4W Plat No. 54

Photo No. 1-27

Legal Land Owner Anna L. Sund Address

Operator A. C. Hanson (Buying on Contract) Address Whitehall, Mont.

Water is delivered by:— 1. Private System; 2. Ditch Company; 3. State Project; 4. Federal Project; 5. Irrigation District

If under Ditch Company, Irrigation District, or Government Project, state the number of shares or inches, acre feet, as the case may be in said system

App. No. Decree No.	NAME OF APPROPRIATOR TO WHOM DECREED	NAME OF STREAM	Date App. Date Priority	Miner's Inches	In Use	NAME OF DITCH (Water Delivered By)	No.	R/F	P/G/S	Present Irr. Acres	Irrigable Acres
D-74	Chas. J. Pruitt)			353)							
	C. J. Cottingham)			35)							
	G. H. & M. P.)										
	Martius)			35)							
	Mary Noble King)	Whitetail Deer Creek	12-3-08	20)	35	Whitetail Ditch Co.	2	F	G	55	8
	W. A. Stith)			20)							
	Thos. P. Greene)			7)							
	John & Kate Tebay)										
	Huffman)			28)							

NOTE: R—Denotes Regular Irrigation. F—Flood Irrigation. P—Water diverted by means of pumping G—Water diverted by gravity. S—Stored Water.

Condition of System Good Topography Bench River Basin Whitetail Deer Cr. - Jefferson

Adequate Supply: Yes No X Explain Right not early enough.

Remarks Owns 35 shares of Whitetail Ditch Co. Whitetail Ditch Co. buys 400 a.f. from Whitetail Water Users Ass'n. if that amount available above Association needs.

Also in: Plat No. Twp. Rge.	Plat No. Twp. Rge.	Plat No. Twp. Rge.
Plat No. Twp. Rge.	Plat No. Twp. Rge.	Plat No. Twp. Rge.

Information From:

Mr. Hanson

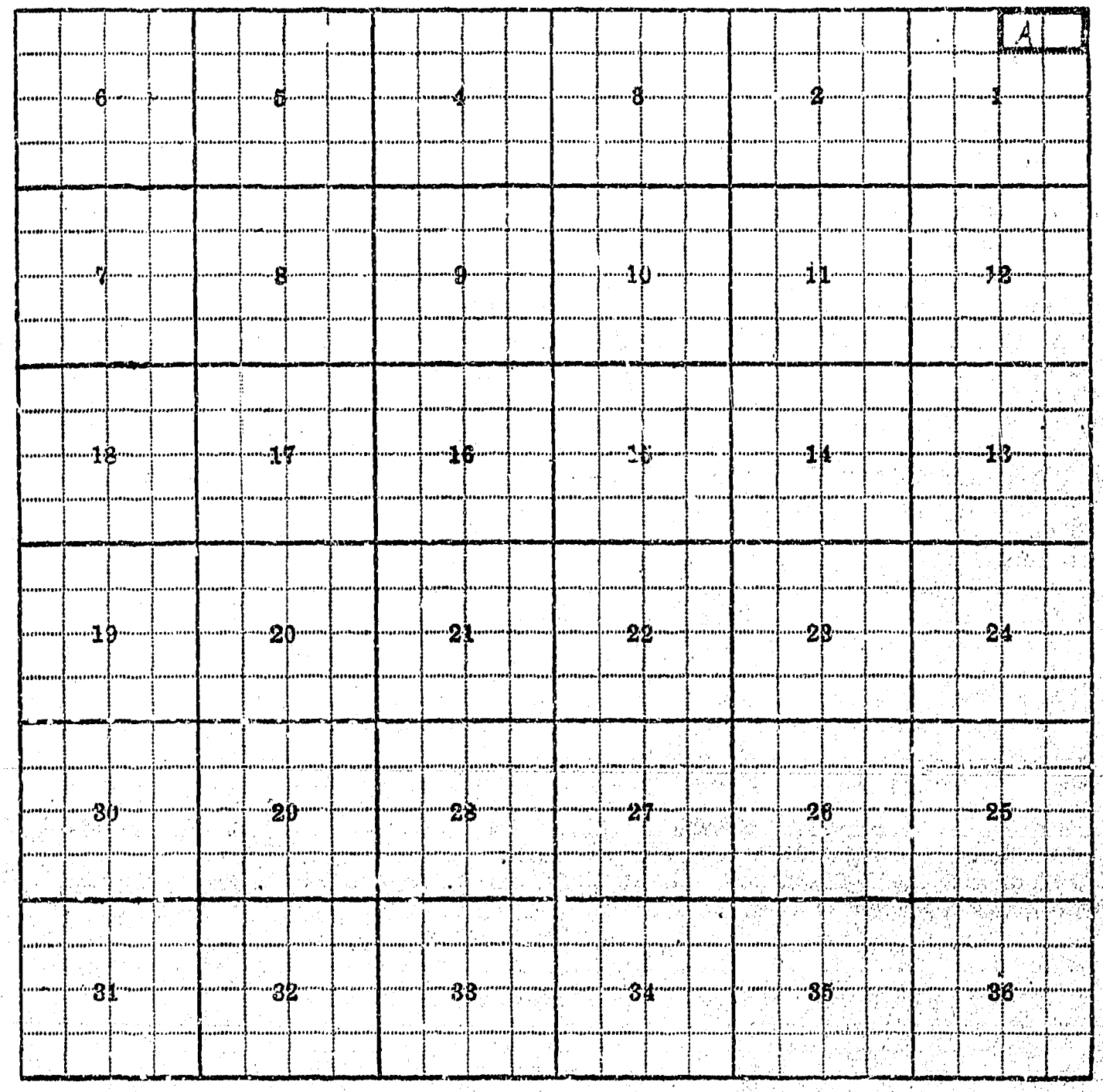
A
6
5
4
3
2
1
7
8
9
10
11
12
18
17
16
15
14
13
19
20
21
22
23
24
30
29
28
27
26
25
31
32
33
34
35
36

1-A.

F-1-A 3M-9-55

County Jefferson

Farm Checked: Date June 6, 1955

By Overlie & Foust

STATE OF MONTANA
STATE ENGINEERS OFFICE
Water Resources Survey

T. 1N R. 4W Plat No. 54

Photo No. 1-26

Legal Land Owner Arthur & Blanche Tidball Address Whitehall, Mont.

Operator Same Address

Water is deliverd by:— 1. Private System; 2. Ditch Company; 3. State Project; 4. Federal Project; 5. Irrigation District

If under Ditch Company, Irrigation District, or Government Project, state the number of shares or inches, acre feet, as the case may be in said system

App. No. Decree No.	NAME OF APPROPRIATOR TO WHOM DECREED	NAME OF STREAM	Date App. Date Priority	Miner's Inches	In Use	NAME OF DITCH (Water Delivered By)	No.	R/F	P/G/S	Present Irr. Acres	Irrigable Acres
D-58	Mary A. Brooke	Whitetail Deer Creek	8-15-31	10	10	Town	1	R	G	2	0

NOTE: R—Denotes Regular Irrigation. F—Flood Irrigation. P—Water diverted by means of pumping. G—Water diverted by gravity. S—Stored Water.

Condition of System Good Topography Creek bottom River Basin Whitetail Deer Cr. - Jefferson

Adequate Supply: Yes X No Explain

Remarks

Also in: Plat No. Twp. Rge.	Plat No. Twp. Rge.	Plat No. Twp. Rge.
Plat No. Twp. Rge.	Plat No. Twp. Rge.	Plat No. Twp. Rge.

Information From:

Blanche Tidball



Tract 1, Sec. 3-D, townsite of Whitehall.

F-1-A 3M-9-55

County Jefferson

Farm Checked: Date June 10, 1955

By Overlie & Foust

STATE OF MONTANA
STATE ENGINEERS OFFICE
Water Resources Survey

T. 1N R. 4W Plat No. 54

Photo No. 1-29

Legal Land Owner Mary Tincher Address Springfield, Oregon

Operator George Mercer Address Whitehall, Montana

Water is deliverd by:— 1. Private System; 2. Ditch Company; 3. State Project; 4. Federal Project; 5. Irrigation District

If under Ditch Company, Irrigation District, or Government Project, state the number of shares or inches, acre feet, as the case may be in said system

App. No. Decree No.	NAME OF APPROPRIATOR TO WHOM DECREED	NAME OF STREAM	Date App. Date Priority	Miner's Inches	In Use	NAME OF DITCH (Water Delivered By)	No.	R/F	P/G/S	Present Irr. Acres	Irrigable Acres
D-180	E. S. Tincher	Pipestone Creek	5-15-78	20.	20	Brooke-Stanley Ditch*	1	R	G	20	0

NOTE: R—Denotes Regular Irrigation. F—Flood Irrigation. P—Water diverted by means of pumping. G—Water diverted by gravity. S—Stored Water.

Condition of System Good Topography First bench River Basin Pipestone - Jefferson

Adequate Supply. Yes y No Explain

Remarks *other users in Brooke-Stanley Ditch are: D-175 (E. M. Gill 15.0
(Pete Molend 5.0
D-176 Mrs. H. Halverson 12.5
D-177 (Roy Hanson 7.5
(Tom Wucetich 22.5
D-178 ((Ross Edwards 60.0
(Basil Brooke 40.0
D-179 Ray Dixon 163.5
D-181 W. M. O'Connor 12.5

Also in: Plat No. Twp. Rge.	Plat No. Twp. Rge.	Plat No. Twp. Rge.
Plat No. Twp. Rge.	Plat No. Twp. Rge.	Plat No. Twp. Rge.

Information From:

George Mercer

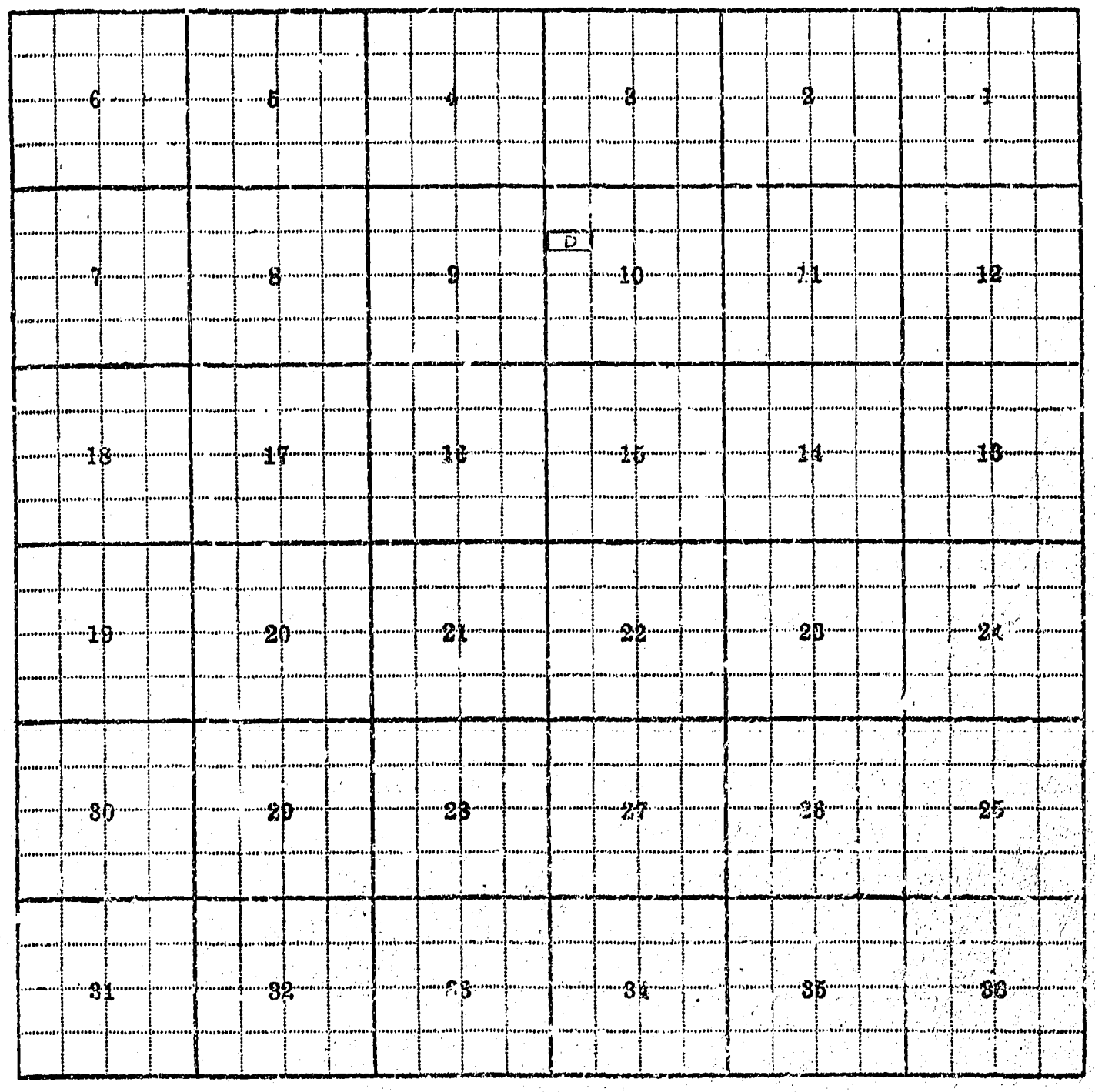
6
5
4
3
2
1
D
7
8
9
10
11
12
18
17
16
15
14
13
19
20
21
22
23
24
30
29
28
27
26
25
31
32
33
34
35
36

10-D

F-1-A 3M-9-55

County Jefferson

Farm Checked: Date June 17, 1955

By Foust

STATE OF MONTANA
STATE ENGINEERS OFFICE
Water Resources Survey

T. 1N R. 4W Plat No. 54

Photo No. 1-40

Legal Land Owner Val Todovich Address Whiteball, Mont.

Operator Same Address

Water is delivered by:— 1. Private System; 2. Ditch Company; 3. State Project; 4. Federal Project; 5. Irrigation District

If under Ditch Company, Irrigation District, or Government Project, state the number of shares or inches, acre feet, as the case may be in said system

App. No. Decree No.	NAME OF APPROPRIATOR TO WHOM DECREED	NAME OF STREAM	Date App. Date Priority	Miner's Inches	In Use	NAME OF DITCH (Water Delivered By)	No.	R/F	P/G/S	Present Irr. Acres	Irrigable Acres
A-1023	J. W. Gilkey & D. F. Riggs	Jefferson River	10-17-05	1200	10	Jefferson Canal Co.	2	R	G	4	0

NOTE: R—Denotes Regular Irrigation. F—Flood Irrigation. P—Water diverted by means of pumping. G—Water diverted by gravity. S—Stored Water.

Condition of System Fair Topography First bench River Basin Jefferson

Adequate Supply: Yes X No Explain

Remarks Owns 10 shares of Jefferson Canal Co.

Also in: Plat No. Twp. Rge.	Plat No. Twp. Rge.	Plat No. Twp. Rge.
Plat No. Twp. Rge.	Plat No. Twp. Rge.	Plat No. Twp. Rge.

Information From:

Mrs. Redenaek

6	5	4	3	2	1
7	8	9	10	11	12
18	17	16	15	14	13
19	20	21	22	23	24
30	29	28	27	26	25
31	32	33	34	35	36

3-I.

F-1-A 3M-9-55

County Jefferson

Farm Checked: Date June 15, 1955

By Furuhelmen

STATE OF MONTANA
STATE ENGINEER'S OFFICE
Water Resources Survey

T. 1N R. 4W Plat No. 54

Photo No. 1-41

Legal Land Owner Thomas Vukosavovich Address Whitehall, Mont.

Operator Same Address

Water is delivered by:— 1. Private System; 2. Ditch Company; 3. State Project; 4. Federal Project; 5. Irrigation District

If under Ditch Company, Irrigation District, or Government Project, state the number of shares or inches, acre feet, as the case may be in said system

App. No. Decree No.	NAME OF APPROPRIATOR TO WHOM DECREED	NAME OF STREAM	Date App. Date Priority	Miner's Inches	In Use	NAME OF DITCH (Water Delivered By)	No.	R/F	P/G/S	Present Irr. Acres	Irrigable Acres
A-1020	N. W. Elmer & Horace Welch	Jefferson River	4-25-85	3000	70	Fish Creek Ditch Co. through Pleasant Valley	2	R	G	30	0
A-1023	J. W. Gilkay & D. F. Riggs	Jefferson River	10-17-05	1200	3	Jefferson Canal Co.	2	R	G	1	0

NOTE: R—Denotes Regular Irrigation. F—Flood Irrigation. P—Water diverted by means of pumping. G—Water diverted by gravity. S—Stored Water.

Condition of System Good Topography Bottom land & sloping bench River Basin Jefferson

Adequate Supply: Yes X No Explain

Remarks Owns 1-2/5 shares of Fish Creek Ditch Co., and 3 shares of Jefferson Canal Co.

Also in. Plat No. Twp. Rge.	Plat No. Twp. Rge.	Plat No. Twp. Rge.
Plat No. Twp. Rge.	Plat No. Twp. Rge.	Plat No. Twp. Rge.

Information From:

Tom Vukosavovich


6
5
4
3
2
1
7
8
9
10
11
12
18
B
17
16
15
14
13
19
20
21
22
23
24
30
29
28
27
26
25
31
32
33
34
35
36

F-1-A 3M-9-55

County Jefferson

STATE OF MONTANA
STATE ENGINEERS OFFICE
Water Resources Survey

T. 1N R. 4W Plat No 54

Farm Checked: Date June 20, 1955

Photo No. 1-40

By Overlie & Foust

Legal Land Owner Wesley Weibusch Address Whitehall, Mont.

Operator Same Address

Water is deliverd by:— 1. Private System; 2. Ditch Company; 3. State Project; 4. Federal Project; 5. Irrigation District

If under Ditch Company, Irrigation District, or Government Project, state the number of shares or inches, acre feet, as the case may be in said system

App. No. Decree No.	NAME OF APPROPRIATOR TO WHOM DECREED	NAME OF STREAM	Date App. Date Priority	Miner's Inches	In Use	NAME OF DITCH (Water Delivered By)	No.	R/F	P/G/S	Present Irr. Acres	Irrigable Acres
A-1020	N. W. Elmer &	Jefferson River	4-25-85	3000	50	Fish Creek Ditch Co.					
	Horace Welch					through Pleasant Valley	2	R	G	30	0

NOTE: R—Denotes Regular Irrigation. F—Flood Irrigation. P—Water diverted by means of pumping. G—Water diverted by gravity. S—Stored Water.

Condition of System Fair Topography First bench River Basin Jefferson

Adequate Supply: Yes X No Explain

Remarks Owns 1 share of Fish Creek Ditch Co.

Also in: Plat No. Twp. Rge. Plat No. Twp. Rge. Plat No. Twp. Rge.
Plat No. Twp. Rge. Plat No. Twp. Rge. Plat No. Twp. Rge.

Information From:

Wesley Weibusch

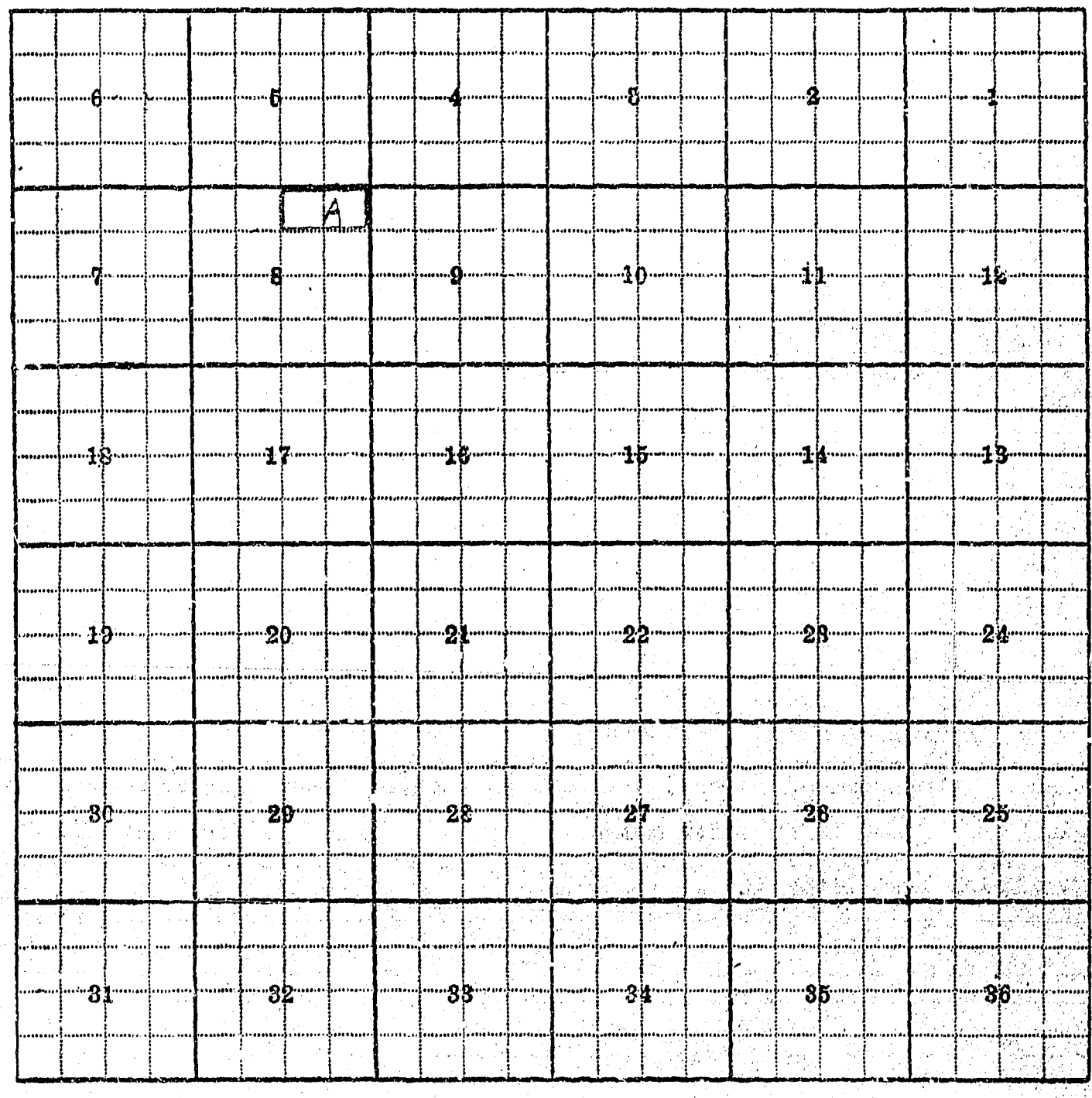
6
5
4
3
2
1
A
7
8
9
10
11
12
18
17
16
15
14
13
19
20
21
22
23
24
30
29
28
27
26
25
31
32
33
34
35
36

8-A

F-1-A 3M-9-55

County Jefferson

STATE OF MONTANA
STATE ENGINEERS OFFICE
Water Resources Survey

T. 1N R. 4W Plat No. 54

Farm Checked: Date June 7, 1955

Photo No. 1-26

By Overlie

Legal Land Owner Whitehall Cemetary Address Whitehall, Mont.

Operator Address

Water is deliverd by:— 1. Private System; 2. Ditch Company; 3. State Project; 4. Federal Project; 5. Irrigation District

If under Ditch Company, Irrigation District, or Government Project, state the number of shares or inches, acre feet, as the case may be in said system

App. No. Decree No.	NAME OF APPROPRIATOR TO WHOM DECREED	NAME OF STREAM	Date App. Date Priority	Miner's Inches	In Use	NAME OF DITCH (Water Delivered By)	No.	R/F	P/G/S	Present Irr. Acres	Irrigable Acres
Use	Whitehall Cemetary	Whitetail Deer Creek			Yes	Sprinkler system	1	R	P	3	0
D-74	Chas. J. Pruitt)			353)							
	C. J. Cottingham)			35)							
	G. H. & M. P.)			)							
	Martius)			35)							
	Mary Noble King)	Whitetail Deer Creek		20)	4	Whitetail Ditch Co.	2	R	G	0	4
	W. A. Stith)			20)							
	Thos. P. Greene)			7)							
	John & Kate Tebay)			)							
	Huffman)			28)							

NOTE: R—Denotes Regular Irrigation. F—Flood Irrigation. P—Water diverted by means of pumping. G—Water diverted by gravity. S—Stored Water.

Condition of System Poor Topography First bench River Basin Whitetail Deer Cr. - Jefferson

Adequate Supply: Yes X No Explain Sufficient water for cemetary needs.

Remarks Own 5 shares of Whitetail Ditch Co.

Also in: Plat No. Twp. Rge.	Plat No. Twp. Rge.	Plat No. Twp. Rge.
Plat No. Twp. Rge.	Plat No. Twp. Rge.	Plat No. Twp. Rge.

Information From:

Mr. Williams (Caretaker)

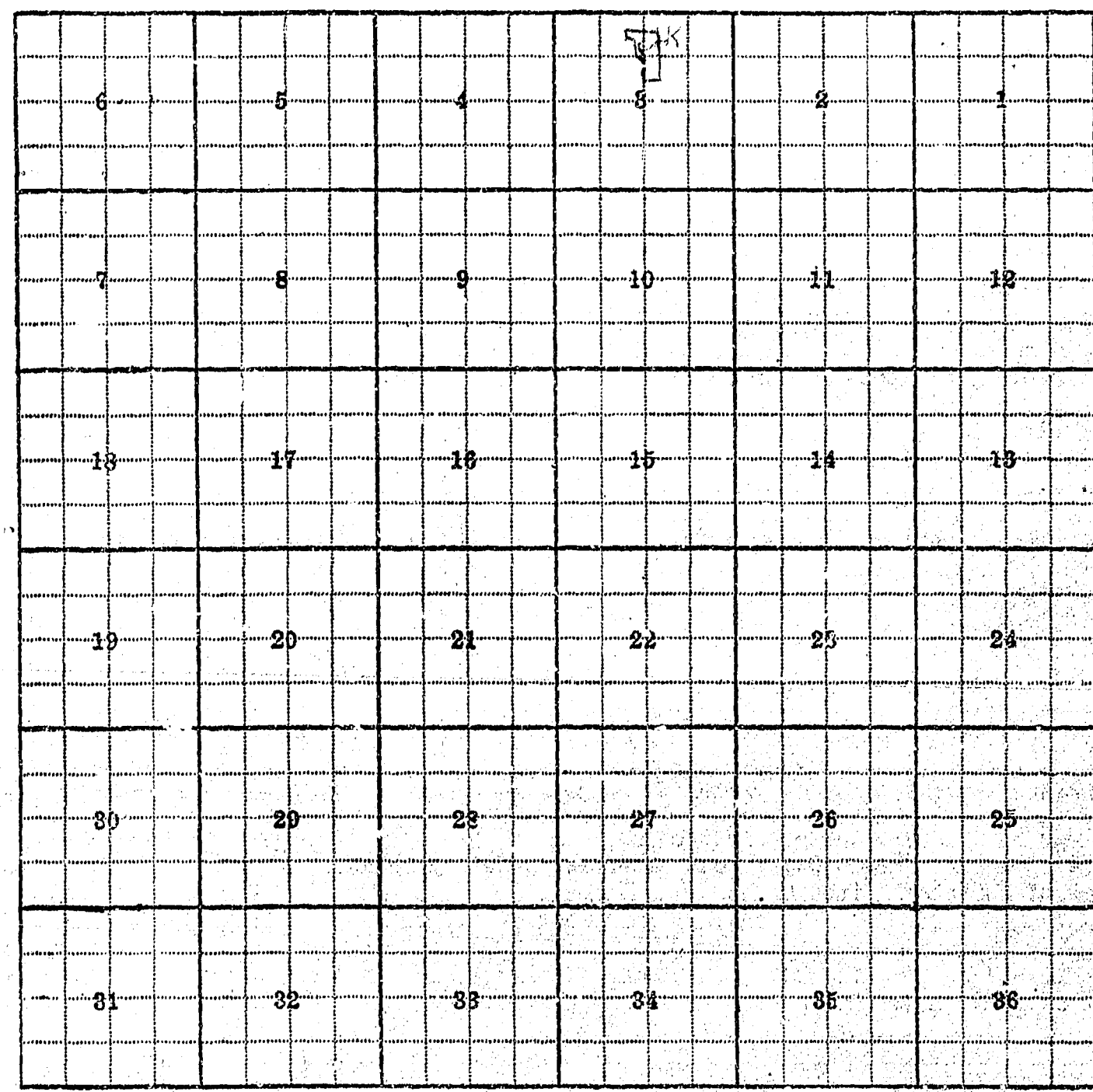

Within townsite of Whitehall. 3-K

F-1-A 3M-9-55

County Jefferson

Farm Checked: Date June 15, 1955

By Furuholmen

STATE OF MONTANA
STATE ENGINEERS OFFICE
Water Resources Survey

T. 1N R. 4W Plat No. 54

Photo No. 3-23

Legal Land Owner Richard Willoughby Address Whitehall, Mont.

Operator Same Address

Water is delivered by:— 1. Private System; 2. Ditch Company; 3. State Project; 4. Federal Project; 5. Irrigation District

If under Ditch Company, Irrigation District, or Government Project, state the number of shares or inches, acre feet, as the case may be in said system

App. No. Decree No.	NAME OF APPROPRIATOR TO WHOM DECREED	NAME OF STREAM	Date App. Date Priority	Miner's Inches	In Use	NAME OF DITCH (Water Delivered By)	No.	R/F	P/G/S	Present Irr. Acres	Irrigable Acres
A-1020	N. W. Elmer &	Jefferson River	4-25-85	3000	25	Fish Creek Ditch Co.					
	Horace Welch					through Willoughby-					
						Karns Ditches	2	R	G	12	0

NOTE: R—Denotes Regular Irrigation. F—Flood Irrigation. P—Water diverted by means of pumping. G—Water diverted by gravity. S—Stored Water.

Condition of System Fair Topography Bottom land River Basin Jefferson

Adequate Supply: Yes X No Explain

Remarks Owns ½ share of Fish Creek Ditch Co.

Also in: Plat No. Twp. Rge.	Plat No. Twp. Rge.	Plat No. Twp. Rge.
Plat No. Twp. Rge.	Plat No. Twp. Rge.	Plat No. Twp. Rge.

Information From:

Ripplinger & Karns

6	5	4	3	2	1
7	8	9	10	11	12
18	17	16	15	14	13
19	20	21	22	23	24
30	29	28	27	26	25
31	32	33	34	35	36

29-G.

F-1-A 3M-9-55

County Jefferson

Farm Checked: Date June 13, 1955

By Overlie & Foust

STATE OF MONTANA
STATE ENGINEERS OFFICE
Water Resources Survey

T. 1N R. 4W. Plat No. 54

Photo No. 1-39

Legal Land Owner Tom Wucetich Address Whitehall, Montana

Operator Same Address

Water is deliverd by:— 1. Private System; 2. Ditch Company; 3. State Project; 4. Federal Project; 5. Irrigation District

If under Ditch Company, Irrigation District, or Government Project, state the number of shares or inches, acre feet, as the case may be in said system

App. No. Decree No.	NAME OF APPROPRIATOR TO WHOM DECREED	NAME OF STREAM	Date App. Date Priority	Miner's Inches	In Use	NAME OF DITCH (Water Delivered By)	No.	R/F	P/G/S	Present Irr. Acres	Irrigable Acres
D-177	A. A. Marsh &										
	C. H. Miller	Pipestone Creek	5-15-78	31.6	22.5	Brooke-Stanley*	1	R	G	28	0

NOTE: R—Denotes Regular Irrigation. F—Flood Irrigation. P—Water diverted by means of pumping. G—Water diverted by gravity. S—Stored Water.

Condition of System Good Topography First bench River Basin Pipestone - Jefferson

Adequate Supply: Yes X No Explain

Remarks Tom Wucetich claims 22½ inches of this right and Leroy Hansen claims 7½ inches, making a total of only 30", while 31.6 inches are shown in the decree.

*Other users in Brooke-Stanley Ditch are: D-175 (Pete Molinda 5.0
(E. M. Gill 15.0
D-176 Mrs. H. Halverson 12.5
D-173 (Ross Edwards 60.0
(Basil Brooke 40.0
D-179 Ray Hixon 163.5
D-180 Mary Tincher 12.5
D-181 W. M. O'connor 12.5

Also in: Plat No. Twp. Rge.	Plat No. Twp. Rge.	Plat No. Twp. Rge.
Plat No. Twp. Rge.	Plat No. Twp. Rge.	Plat No. Twp. Rge.

Information From:
Tom Wucetich

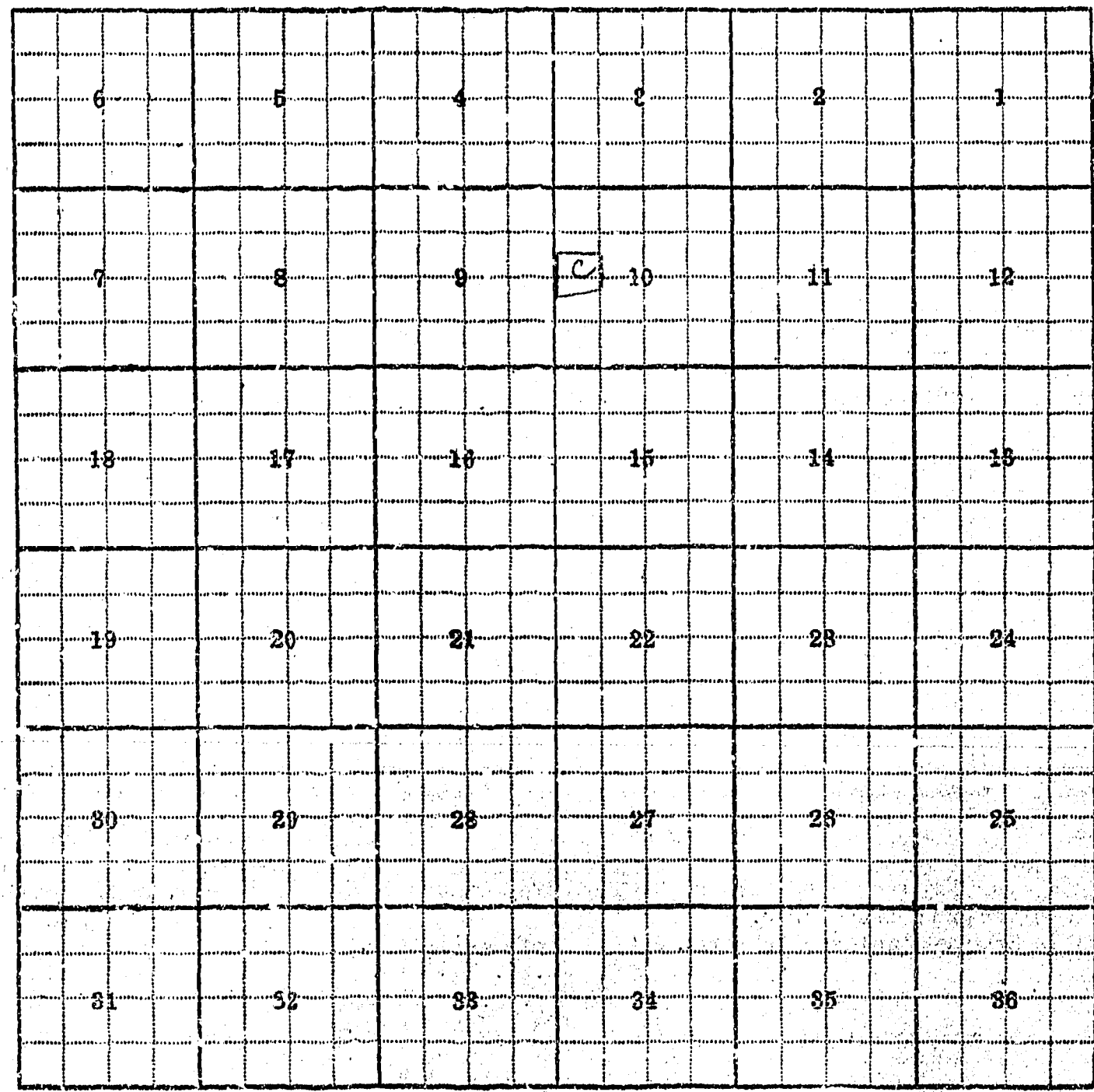
6
5
4
3
2
1
7
8
9
C
10
11
12
18
17
16
15
14
13
19
20
21
22
23
24
30
29
28
27
26
25
31
32
33
34
35
36

10-C

F-1 9-55

County Jefferson

STATE OF MONTANA
STATE ENGINEERS OFFICE
Water Resources Survey

T. 1N R. 4W Plat No. 54

Farm Checked: Date May 31, 1955

Photo No. 1-26

By Overlie

Legal Land Owner Joseph & Delia Yerman Address Whitehall, Mont.

Operator Same Address

Water is deliverd by:— 1. Private System; 2. Ditch Company; 3. State Project; 4. Federal Project; 5. Irrigation District

If under Ditch Company, Irrigation District, or Government Project, state the number of shares or inches, acre feet, as the case may be in said system

App. No. Decree No.	NAME OF APPROPRIATOR TO WHOM DECREED	NAME OF STREAM	Date App. Date Priority	Miner's Inches	In Use	NAME OF DITCH (Water Delivered By)	No.	R/F	P/G/S	Present Irr. Acres	Irrigable Acres
D-50	C. L. Westmoreland	Whitetail Deer Creek	3-15-66	20	20	Quinn Ditch	1	R	G	8	7

NOTE: R—Denotes Regular Irrigation. F—Flood Irrigation. P—Water diverted by means of pumping. G—Water diverted by gravity. S—Stored Water.

Condition of System Good Topography Level bench River Basin Whitetail Deer Cr. - Jefferson

Adequate Supply: Yes No X Explain Excessive ditch loss between headgate and point of use.

Remarks

Also in: Plat No. Twp. Rge.	Plat No. Twp. Rge.	Plat No. Twp. Rge.
Plat No. Twp. Rge.	Plat No. Twp. Rge.	Plat No. Twp. Rge.

Information From:

Joseph Yerman



Tract 6, Sec. 3-D. Townsite of Whiteball.

55
T1N-R3W

F-1-A 3M-9-55

County Jefferson

STATE OF MONTANA
STATE ENGINEERS OFFICE
Water Resources Survey

T. 1N R. Plat No. 55

Farm Checked: Date May 17, 1955

Photo No. 1-30

By Neuman

Legal Land Owner J. D. Campbell Address Butte, Mont.

Operator Same Address

Water is deliverd by:— 1. Private System; 2. Ditch Company; 3. State Project; 4. Federal Project; 5. Irrigation District

If under Ditch Company, Irrigation District, or Government Project, state the number of shares or inches, acre feet, as the case may be in said system

App. No. Decree No.	NAME OF APPROPRIATOR TO WHOM DECREED	NAME OF STREAM	Date App. Date Priority	Miner's Inches	In Use	NAME OF DITCH (Water Delivered By)	No.	R/F	P/G/S	Present Irr. Acres	Irrigable Acres
A-1205	Robert E. Burns	McKeown Gulch	8-20-09	100	100	Sprinkler system	1	R	P	9	0

NOTE: R—Denotes Regular Irrigation. F—Flood Irrigation. P—Water diverted by means of pumping. G—Water diverted by gravity. S—Stored Water.

Condition of System Good Topography River Bottom River Basin McKeown Gulch-Jefferson River

Adequate Supply: Yes X No Explain

Remarks Sprinkles from slough of Jefferson River on east of property. This slough is probably what was filed on as McKeown Gulch. Campbell didn't know what his water right was, but thought he had one. A-1205 shown on this ownership, since it fits this land, and no one else claimed it. There is a trace of an old ditch. Campbell has only recently acquired this property.

Also in: Plat No. Twp. Rge.	Plat No. Twp. Rge.	Plat No. Twp. Rge.
Plat No. Twp. Rge.	Plat No. Twp. Rge.	Plat No. Twp. Rge.

Information From:
J. D. Campbell


6
5
4
3
2
1
7
8
9
10
11
12
18
17
16
15
14
13
19
20
21
22
23
24
30
29
28
27
26
25
31
32
33
34
35
36

10-F.

F-1-A 3M-9-55

County Jefferson

STATE OF MONTANA
STATE ENGINEERS OFFICE
Water Resources Survey

T 1N R 3W Plat No 55

Farm Checked: Date May 17, 1955

Photo No 1-30

By Neuman

Legal Land Owner Arthur & Lois Collins Address Whitehall, Mont.

Operator Same Address

Water is delivered by:— 1. Private System; 2. Ditch Company; 3. State Project; 4. Federal Project; 5. Irrigation District

If under Ditch Company, Irrigation District, or Government Project, state the number of shares or inches, acre feet, as the case may be in said system

App. No. Decree No.	NAME OF APPROPRIATOR TO WHOM DECREED	NAME OF STREAM	Date App. Date Priority	Miner's Inches	In Use	NAME OF DITCH (Water Delivered By)	No.	R/F	P/G/S	Present Irr. Acres	Irrigable Acres
A-2146	F. F. Irvine	Slough	6-21-02	300	0						

NOTE: R—Denotes Regular Irrigation. F—Flood Irrigation. P—Water diverted by means of pumping. G—Water diverted by gravity. S—Stored Water.

Condition of System None Topography River bottom River Basin Slough - Jefferson

Adequate Supply: Yes No Explain

Remarks Land irrigated at one time.
Irvine had ditch from slough at one time. States there is a spring in slough. Stepan states spring North of highway. (BOTH WRONG)

Also in: Plat No. Twp. Rge.	Plat No. Twp. Rge.	Plat No. Twp. Rge.
Plat No. Twp. Rge.	Plat No. Twp. Rge.	Plat No. Twp. Rge.

Information From:
Arthur Collins

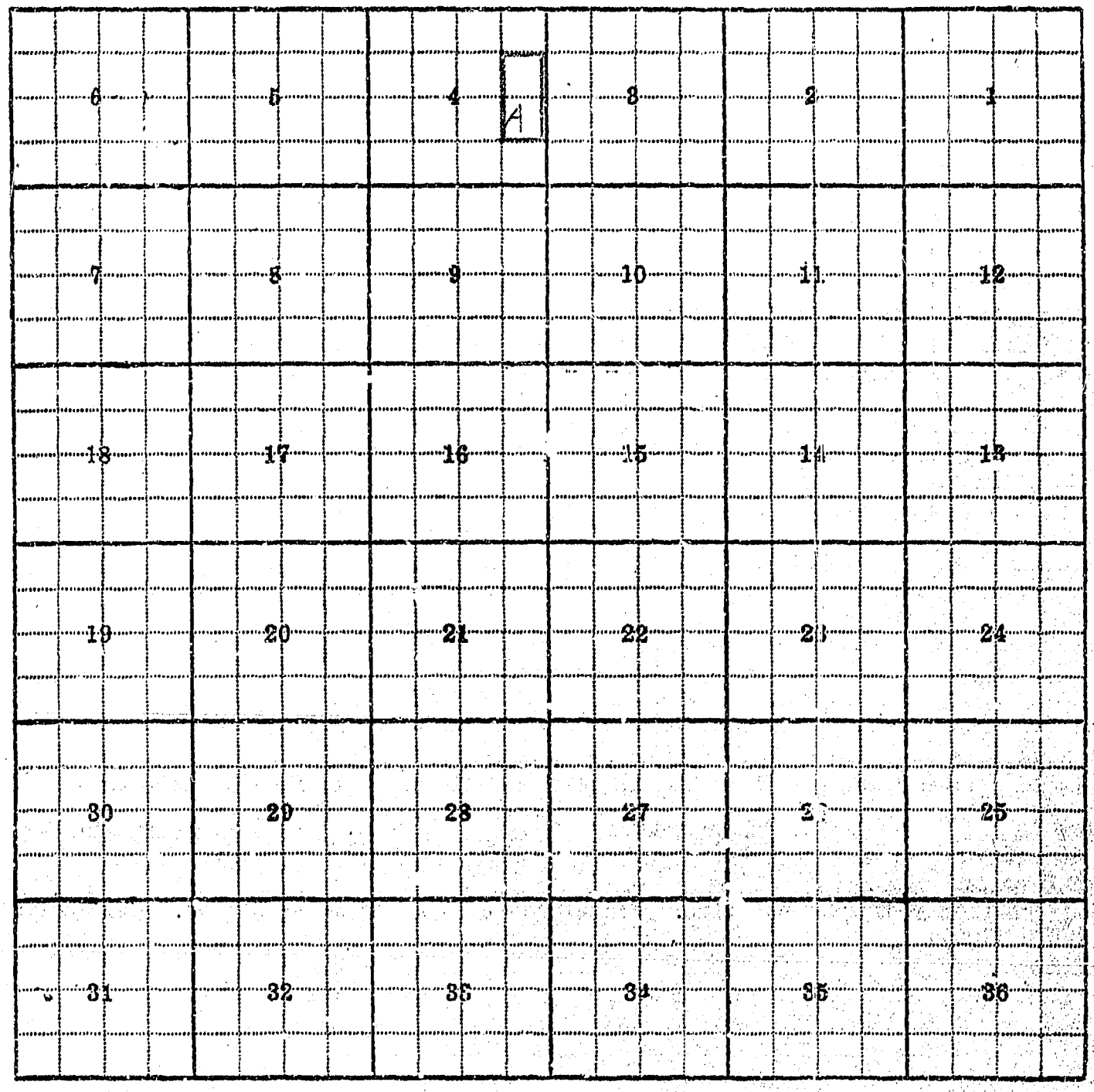
6
5
4
A
3
2
1
7
8
9
10
11
12
18
17
16
15
14
13
19
20
21
22
23
24
30
29
28
27
26
25
31
32
33
34
35
36

4-A.

F-1-A 3M-9-55

County Jefferson

Farm Checked: Date May 4, 1955

By D. Pouliot & Overlie

STATE OF MONTANA
STATE ENGINEERS OFFICE
Water Resources Survey

T. 1N R. 3W Plat No. 55

Photo No. 1-33

Legal Land Owner Shadan Lahood Address Lahood Park

Operator Same Address

Water is deliverd by:— 1. Private System; 2. Ditch Company; 3. State Project; 4. Federal Project; 5. Irrigation District

If under Ditch Company, Irrigation District, or Government Project, state the number of shares or inches, acre feet, as the case may be in said system

App. No. Decree No.	NAME OF APPROPRIATOR TO WHOM DECREED	NAME OF STREAM	Date App. Date Priority	Miner's Inches	In Use	NAME OF DITCH (Water Delivered By)	No.	R/F	P/G/S	Present Irr. Acres	Irrigable Acres
A-2163	Shadan Lahood	Unnamed Spring	12-14-28	5	5	Domestic use only					

NOTE: R—Denotes Regular Irrigation. F—Flood Irrigation. P—Water diverted by means of pumping. G—Water diverted by gravity. S—Stored Water.

Condition of System ..... Topography ..... River Basin Jefferson

Adequate Supply: Yes..... No..... Explain .....

Remarks .....

Also in: Plat No. 56 Twp. 1N Rge. 2W	Plat No. ..... Twp. ..... Rge.	Plat No. ..... Twp. ..... Rge. .....
Plat No. ..... Twp. ..... Rge.	Plat No. ..... Twp. ..... Rge.	Plat No. ..... Twp. ..... Rge. .....

Information From:

Mrs. Lahood

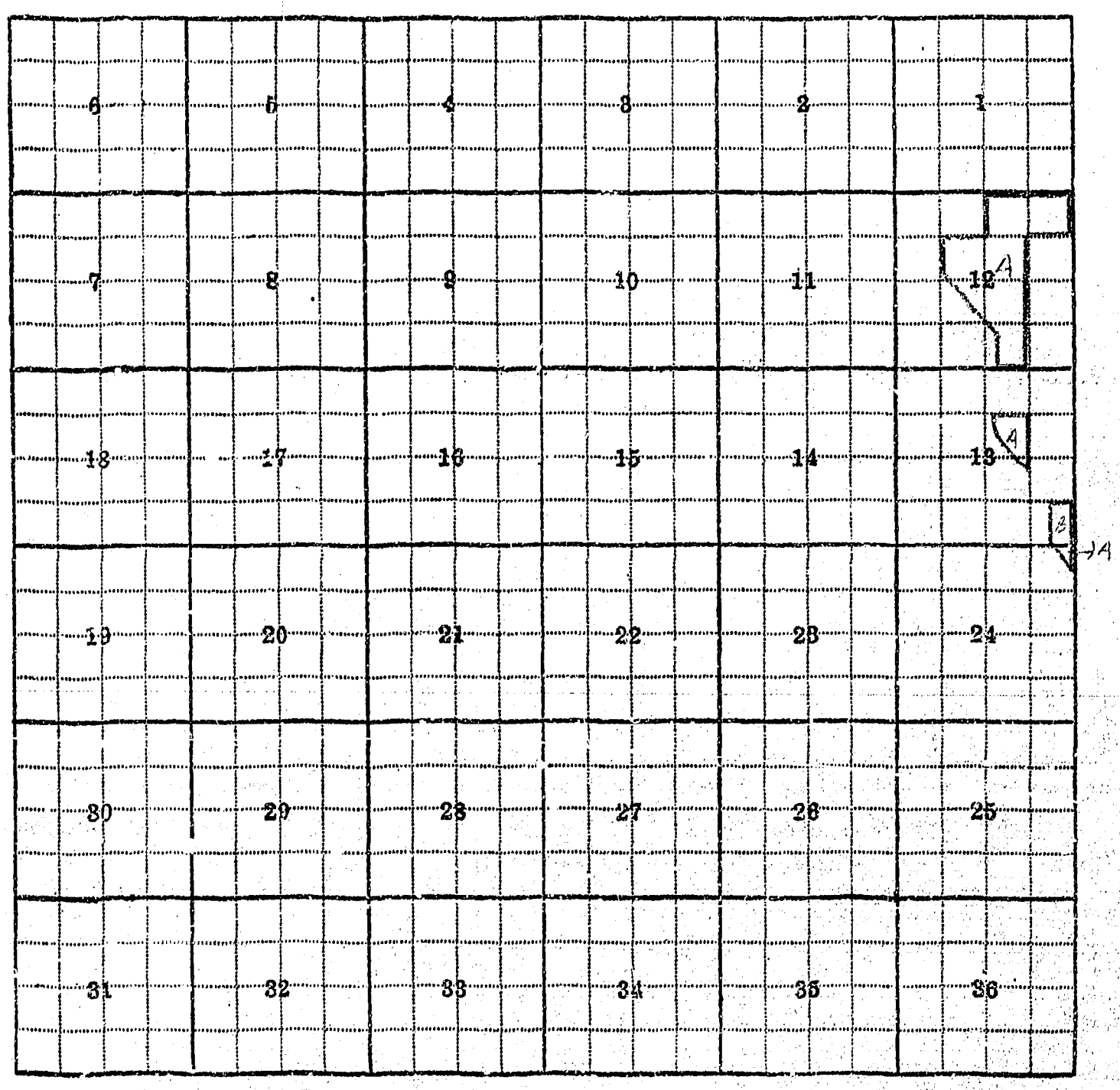

12-A, 13-A, 24-A, 13-B

F-1-A 3M-9-55

County Jefferson

STATE OF MONTANA
STATE ENGINEERS OFFICE
Water Resources Survey

T. 1N R. 3W Plat No. 55

Farm Checked: Date May 11, 1955

Photo No. 1-30

By Neuman

Legal Land Owner Mike, Andrew, & Annie Pankovich Address Cardwell, Mont.

Operator Same Address

Water is delivered by:— 1. Private System; 2. Ditch Company; 3. State Project; 4. Federal Project; 5. Irrigation District

If under Ditch Company, Irrigation District, or Government Project, state the number of shares or inches, acre feet, as the case may be in said system

App. No. Decree No.	NAME OF APPROPRIATOR TO WHOM DECREED	NAME OF STREAM	Date App. Date Priority	Miner's Inches	In Use	NAME OF DITCH (Water Delivered By)	No.	R/F	P/G/S	Present Irr. Acres	Irrigable Acres
A-1029	William L., & Jeanne McKeown	Jefferson Slough	9-10-85	1200	300	McKeown	1	R	G)	109	5
A-1030	W. C. Renwick, W. McKeown, E. F. Motley, & John Urich	Jefferson River	10-20-02	2000	1500	John Tebay	1	R	G)		
D-28	Pete & Annie Pankovich	Jefferson Slough *									

NOTE: R—Denotes Regular Irrigation. F—Flood Irrigation. P—Water diverted by means of pumping. G—Water diverted by gravity. S—Stored Water.

Condition of System Good Topography River bottom River Basin Jefferson

Adequate Supply: Yes X No Explain

Remarks A-1029 - Mike, Andrew, & Annie Pankovich (¼), George McKeown (¼), John Stepan (¼). A-1030 - Mike, Andrew, & Annie Pankovich (¼), George McKeown (¼), Herskel & Willis Davis (¼), and John Stepan (¼). John Urich predecessor in interest of this plat of land.

*Case 3208 D-28 Pankovich was decreed 1/4 intrest in the ditch from the Jefferson Slough in the NW¼ Sec. 5 T. 1N. -R. 3W and 3/4 interest in the ditch from Jefferson River called the Tebay Ditch.

Also in: Plat No. Twp. Rge.	Plat No. Twp. Rge.	Plat No. Twp. Rge.
Plat No. Twp. Rge.	Plat No. Twp. Rge.	Plat No. Twp. Rge.

Information From:

Mike & Andrew Pankovich

6	5	4	3	2	1
7	8	9	10	11	12
18	17	16	15	14	13
19	20	21	22	23	24
30	29	28	27	26	25
31	32	33	34	35	36

4-B.

F-1-A 3M-2-55

County Jefferson

Farm Checked: Date May 20, 1955

By Neuman

STATE OF MONTANA
STATE ENGINEERS OFFICE
Water Resources Survey

T. 1N R. 3W Plat No. 55

Photo No. 1-29

Legal Land Owner Richard L. Hansen Address Whitehall, Mont.

Operator Same Address

Water is delivered by:— 1. Private System; 2. Ditch Company; 3. State Project; 4. Federal Project; 5. Irrigation District

If under Ditch Company, Irrigation District, or Government Project, state the number of shares or inches, acre feet, as the case may be in said system

App. No. Decree No.	NAME OF APPROPRIATOR TO WHOM DECREED	NAME OF STREAM	Date App. Date Priority	Miner's Inches	In Use	NAME OF DITCH (Water Delivered By)	No.	R/P	F/G/S	Present Irr. Acres	Irrigable Acres
A-1041A	W. H. Tebay	Jefferson River	5-5-85	850	141.66	W. H. Tebay	1	R	G)		
A-1946A	Richard L. Hansen	Jefferson Slough	8-12-52	200	0	None (See note)			)	125	0
A-2302	W. H. Tebay	Waste water	1-28-99	All	All	W. H. Tebay	1	R	G)		

NOTE: R—Denotes Regular Irrigation. F—Flood Irrigation. P—Water diverted by means of pumping. G—Water diverted by gravity. S—Stored Water.

Condition of System Fair Topography River bottom. River Basin Jefferson

Adequate Supply: Yes X No Explain

Remarks Melvin & Richard Hansen recently constructed a new ditch replacing sections of old W. H. Tebay Ditch. Melvin Hansen uses new ditch exclusively, Richard Hansen uses both the old and new, and John Stepan uses only the old ditch. Richard Hansen intends to irrigate a tract North of his house, and has filed A-1946A for that purpose, however at the time of this survey the right was unperfected. A-1041A - Richard L. Hansen (1/6), Melvin Hansen (2/6), John Stepan (1/2).

Also in: Plat No. 47 Twp. 2N Rge. 4W	Plat No. Twp. Rge.	Plat No. Twp. Rge.
Plat No. 54 Twp. 1N Rge. 4W	Plat No. Twp. Rge.	Plat No. Twp. Rge.

Information From: Melvin Hansen, Richard Hansen, and Mrs R. Hansen

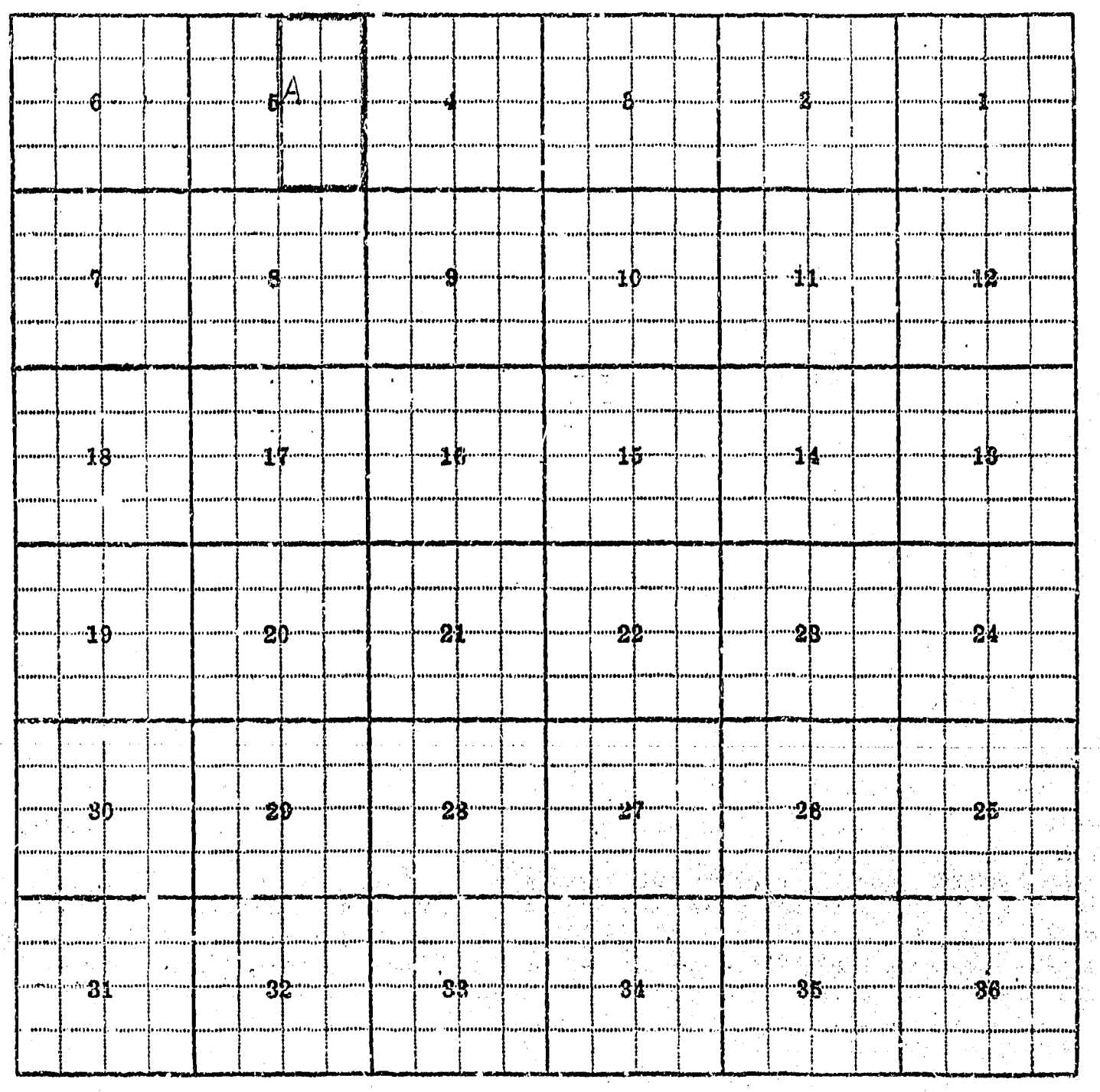
6
5A
4
3
2
1
7
8
9
10
11
12
18
17
16
15
14
13
19
20
21
22
23
24
30
29
28
27
26
25
31
32
33
34
35
36

5-A.

F-1-A 3M-9-55

County Jefferson

Farm Checked: Date May 17, 1955

By Newman

STATE OF MONTANA
STATE ENGINEERS OFFICE
Water Resources Survey

T. 1N R. 3W Plat No. 55

Photo No. 1-30

Legal Land Owner George McKeown Address Cardwell, Mont.

Operator Same Address

Water is deliverd by:— 1. Private System; 2. Ditch Company; 3. State Project; 4. Federal Project; 5. Irrigation District

If under Ditch Company, Irrigation District, or Government Project, state the number of shares or inches, acre feet, as the case may be in said system

App. No. Decree No.	NAME OF APPROPRIATOR TO WHOM DECREED	NAME OF STREAM	Date App. Date Priority	Miner's Inches	In Use	NAME OF DITCH (Water Delivered By)	No.	R/F	P/G/S	Present Irr. Acres	Irrigable Acres
A-1029	William E., and Jeanne L. McKeown	Jefferson Slough	9-10-85	1200	600	McKeown	1	R	P	17	0
A-1030	W. C. Renwick, W. McKeown, E. F. Motley, & John Urich	Jefferson River	10-20-02	2000	500	John Tabay	1	R	G	204	0

NOTE: R—Denotes Regular Irrigation. F—Flood Irrigation. P—Water diverted by means of pumping. G—Water diverted by gravity. S—Stored Water.

Condition of System Good Topography River bottom. River Basin Jefferson

Adequate Supply: Yes ..... No X Explain Gravel diversion must be replaced after high water each year.

Remarks Uses stationary, gasoline driven pump to irrigate land in S½N½ Sec. 3. Claims ½ of A-1030 and "River to Slough Ditch". Other users of A-1030 are Herschel & Willis Davis (¼), Mike, Andrew, & Annie Pankovich (¼), John Stepan (¼), also Ernest & Lillian Tabay claim some right. A-1029 - George McKeown (½), Mike Andrew & Annie Pankovich (¼), and John Stepan (¼).

Also in: Plat No. ..... Twp. ..... Rge.	Plat No. ..... Twp. ..... Rge.	Plat No. ..... Twp. ..... Rge. .....
Plat No. ..... Twp. ..... Rge.	Plat No. ..... Twp. ..... Rge.	Plat No. ..... Twp. ..... Rge. .....

Information From:

George McKeown

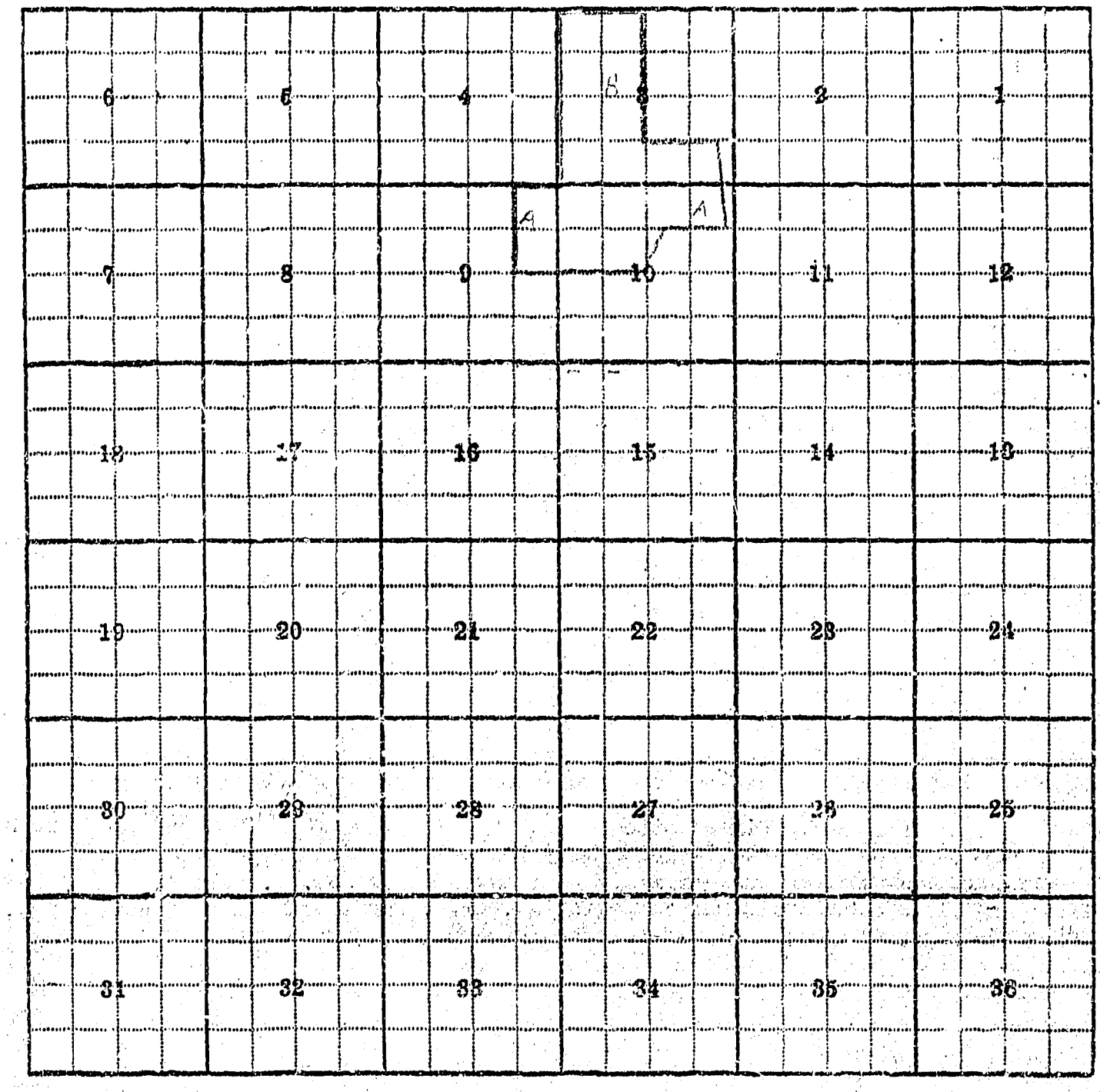
6
5
4
3
2
1
A
A
7
8
9
10
11
12
18
17
16
15
14
13
19
20
21
22
23
24
30
29
28
27
26
25
31
32
33
34
35
36

3-B, 9-A, 10-A,

F-1-A 3M-9-55

County Jefferson

STATE OF MONTANA
STATE ENGINEERS OFFICE
Water Resources Survey

T. 1N R. 3W Plat No. 5

Farm Checked: Date May 18, 1955

Photo No. 1-28

By Neuman

Legal Land Owner Ernest & Lillian Tebay Address Whitehall, Mont.

Operator Ernest Tebay Address

Water is deliverd by:— 1. Private System; 2. Ditch Company; 3. State Project; 4. Federal Project; 5. Irrigation District

If under Ditch Company, Irrigation District, or Government Project, state the number of shares or inches, acre feet, as the case may be in said system

App. No. Decree No.	NAME OF APPROPRIATOR TO WHOM DECREED	NAME OF STREAM	Date App. Date Priority	Miner's Inches	In Use	NAME OF DITCH (Water Delivered By)	No.	R/F	P/G/S	Present Irr. Acres	Irrigable Acres
A-1017	James Delaney	Jefferson River	5-21-83	1000	1000	Delaney	1	R	G	126	14
A-1030	W. McKeown	Jefferson River	10-20-02	2000	2000						
	E. F. Motley										
	W. C. Rennick &										
	John Urick										

NOTE: R--Denotes Regular Irrigation. F--Flood Irrigation. P—Water diverted by means of pumping. G—Water diverted by gravity. S—Stored Water.

Condition of System Good Topography River bottom River Basin Jefferson

Adequate Supply: Yes X No Explain

Remarks Claims a share of "River to Slough Ditch" (See A-1030).

Also in: Plat No. Twp. Rge.	Plat No. Twp. Rge.	Plat No. Twp. Rge.
Plat No. Twp. Rge.	Plat No. Twp. Rge.	Plat No. Twp. Rge.

Information From:

Ernest Tebay

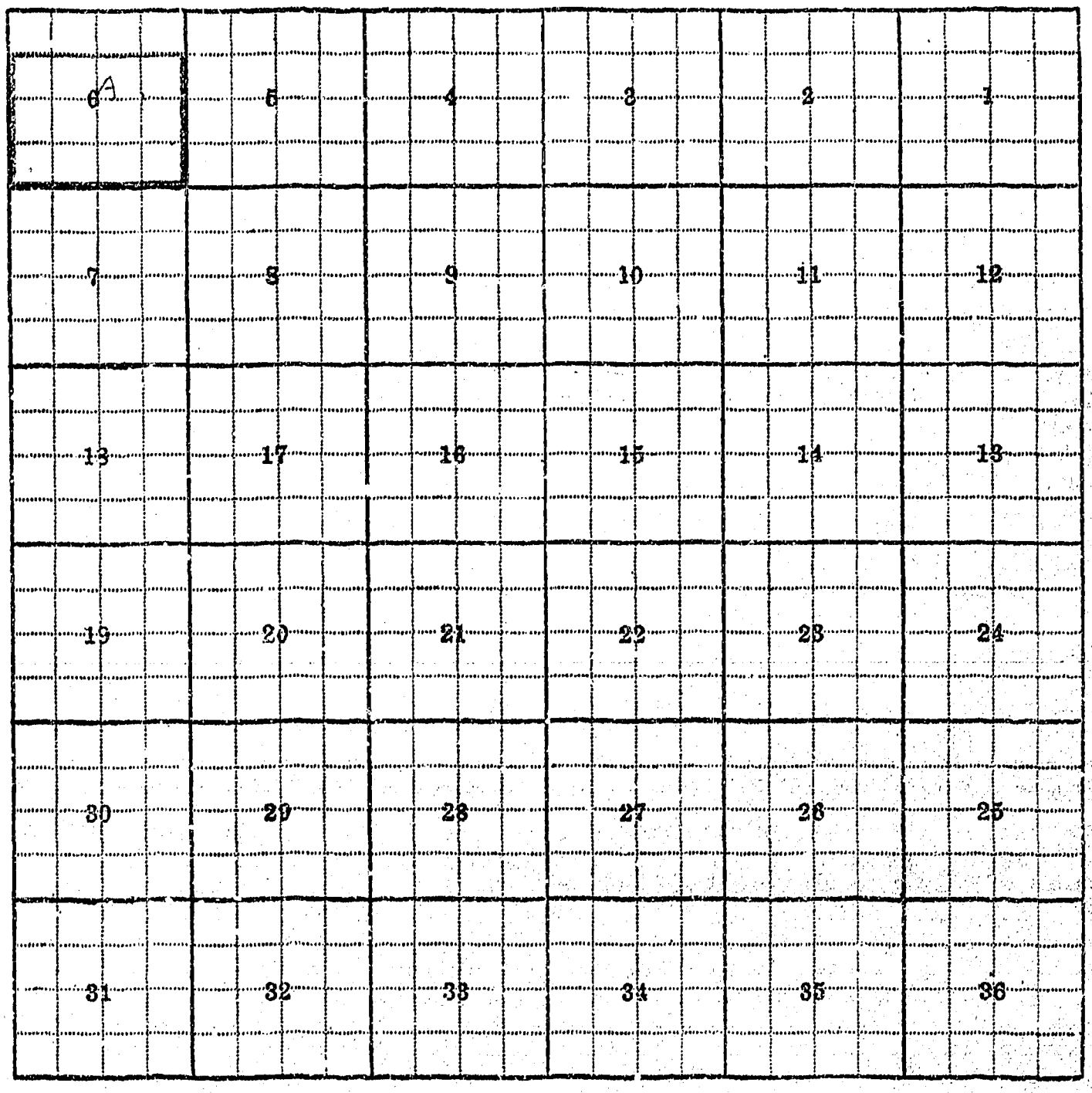
6A
5
4
3
2
1
7
8
9
10
11
12
18
17
16
15
14
13
19
20
21
22
23
24
30
29
28
27
26
25
31
32
33
34
35
36

6-A.

F-1-A 3M-9-55

County Jefferson

Farm Checked: Date May 13, 1955

By Neuman

STATE OF MONTANA
STATE ENGINEERS OFFICE
Water Resources Survey

T. 1N R. 3W Plat No. 55

Photo No. 1-29

Legal Land Owner John Stepan Address Cardwell, Mont.

Operator Same Address

Water is delivered by:— 1. Private System; 2. Ditch Company; 3. State Project; 4. Federal Project; 5. Irrigation District

If under Ditch Company, Irrigation District, or Government Project, state the number of shares or inches, acre feet, as the case may be in said system

App. No. Decree No.	NAME OF APPROPRIATOR TO WHOM DECREED	NAME OF STREAM	Date App. Date Priority	Miner's Inches	In Use	NAME OF DITCH (Water Delivered By)	No.	R/F	P/G/S	Present Irr. Acres	Irrigable Acres
A-1029	William L., & Jeanne . McKeown	Jefferson Slough	9-10-85	1200	300	McKeown	1	R	G		
A-1030	W. E. McKeown, W. G. Renwick, E. F. Motley, & John Urich	Jefferson River	10-20-02	2000	500	John Tebay	1	R	G	175	0
A-1041A	W. H. Tebay	Jefferson River	5-5-85	850	425	W. H. Tebay	1	R	G		
A-1038	John Stepan	Jefferson River	3-23-20	48000	0						
A-1039	John Stepan	Jefferson River	7-18-34	1000	0						
D-27	John Stepan	*Jefferson River & Slough									

NOTE: R—Denotes Regular Irrigation. F—Flood Irrigation. P—Water diverted by means of pumping. G—Water diverted by gravity. S—Stored Water.

Condition of System Good Topography River bottom. River Basin Jefferson River & Slough

Adequate Supply: Yes X No Explain

Remarks A-1029 - John Stepan (1/4), George McKeown (1/3), Mike, Andrew, & Annie Pankovich (1/4). A-1030 - John Stepan (1/4), George McKeown (1/2), Hershel & Willis Davis (1/4), Mike, Andrew, & Annie Pankovich (1/4). A-1041A - John Stepan (1/4), Melvin Hansen (2/6), Richard L. Hansen (1/6). Predecessor in interest to this land was E. F. Motley.

*Case 3208 D-27 John Stepan was decreed 1/4 interest in the Ditch Tapping Jefferson Slough in the NW¼ of Section 5 T. 1N-R. 3W and 1/4 interest in the ditch from Jefferson River called (The Tebay Ditch)

Also in: Plat No. 48 Twp. 2N Rge. 3W	Plat No. Twp. Rge.	Plat No. Twp. Rge.
Plat No. Twp. Rge.	Plat No. Twp. Rge.	Plat No. Twp. Rge.

Information From:
John & Marko Stepan

6	5	D 4	3	2	1
7	8	9	10	11	12
18	17	16	15	14	13
19	20	21	22	23	24
30	29	28	27	26	25
31	32	33	34	35	36

4-D.

F-1-A 3M-9-55

County Jefferson

Farm Checked: Date May 13, 1955

By Neiman

STATE OF MONTANA
STATE ENGINEERS OFFICE
Water Resources Survey

T. 1N R. 3W Plat No. 55

Photo No. 1-35

Legal Land Owner Melvin Hansen Address Whitehall, Mont.

Operator Same Address

Water is deliverd by:— 1. Private System; 2. Ditch Company; 3. State Project; 4. Federal Project; 5. Irrigation District

If under Ditch Company, Irrigation District or Government Project, state the number of shares or inches, acre feet, as the case may be in said system

App. No. Decree No.	NAME OF APPROPRIATOR TO WHOM DECREED	NAME OF STREAM	Date App. Date Priority	Miner's Inches	In Use	NAME OF DITCH (Water Delivered By)	No.	R/F	P/G/S	Present Irr. Acres	Irrigable Acres
A-1041A	W. H. Tebay	Jefferson River	5-5-85	850	283.33	W. H. Tebay	1	R	G	99	4

NOTE: R—Denotes Regular Irrigation. F—Flood Irrigation. P—Water diverted by means of pumping. G—Water diverted by gravity. S—Stored Water.

Condition of System Good Topography River bottom. River Basin Jefferson.

Adequate Supply: Yes X No Explain

Remarks Claims ownership of 2/6 of right and ditch, Richard L. Hansen claims (1/6), and John Stepan 1/2.

Also in: Plat No. 54 Twp. 1N Rge 4W	Plat No. Twp. Rge	Plat No. Twp. Rge
Plat No. Twp. Rge	Plat No. Twp. Rge	Plat No. Twp. Rge

Information From:

Melvin Hansen

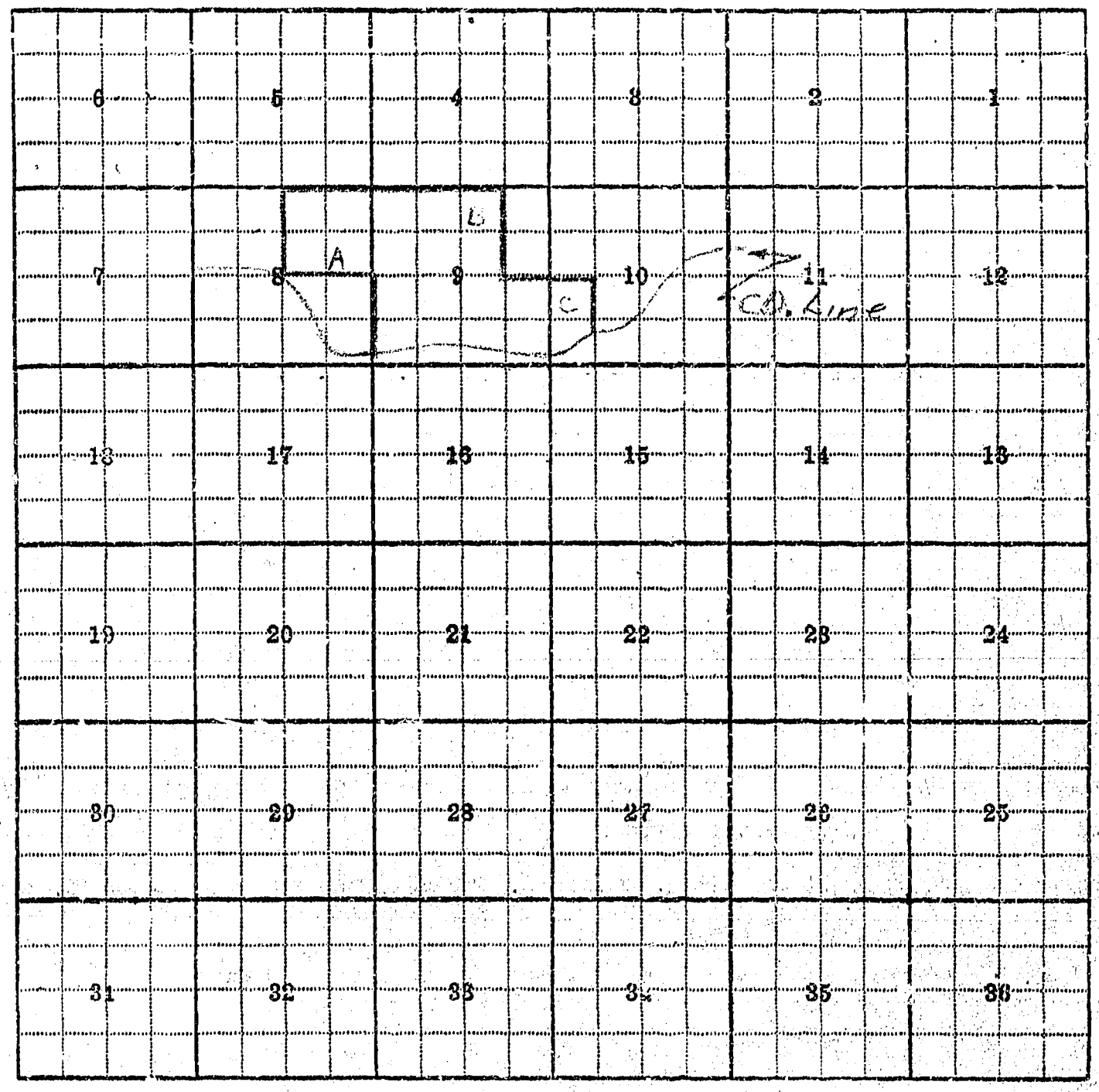
6
5
4
3
2
1
7
8
A
9
B
10
C
11
CD. Line
12
18
17
16
15
14
13
19
20
21
22
23
24
30
29
28
27
26
25
31
32
33
34
35
36

8-A, 9-B, 10-C.

F-1-A 3M-9-55

County Jefferson

Farm Checked: Date May 17, 1955

By Nauman

STATE OF MONTANA
STATE ENGINEERS OFFICE
Water Resources Survey

T. 1N R. 3W Plat No. 55

Photo No. 1-29

Legal Land Owner Hershel & Willis Davis Address Whitehall, Mont.

Operator Same Address

Water is deliverd by:— 1. Private System; 2. Ditch Company; 3. State Project; 4. Federal Project; 5. Irrigation District

If under Ditch Company, Irrigation District, or Government Project, state the number of shares or inches, acre feet, as the case may be in said system

App. No. Decree No.	NAME OF APPROPRIATOR TO WHOM DECREED	NAME OF STREAM	Date App. Date Priority	Miner's Inches	In Use	NAME OF DITCH (Water Delivered By)	No.	R/F	P/G/S	Present Irr. Acres	Irrigable Acres
A-1030	W. C. Renwick	Jefferson River	10-20-02	2000	500	John Tebay	1	R	G	122	0
	W. McKeown					Rennick or (Renwick)	1	R	G		
	E. F. Motley										
	John Urich										

NOTE: R—Denotes Regular Irrigation. F—Flood Irrigation. P—Water diverted by means of pumping. G—Water diverted by gravity. S—Stored Water.

Condition of System Good Topography River bottom River Basin Jafferson

Adequate Supply: Yes X No Explain

Remarks A-1030 - Hershel & Willis Davis (¼), George McKeown (¼), Mike, Andrew, & Annie Pankovich (¼), John Stapan (¼), also Ernest & Lillian Tebay claim some right, probably only to use "River to Slough Ditch". Predecessor in interest to this plat was W. C. Renwick.

Also in: Plat No. 53 Twp. 1N Rge. 5W	Plat No. Twp. Rge.	Plat No. Twp. Rge.
Plat No. Twp. Rge.	Plat No. Twp. Rge.	Plat No. Twp. Rge.

Information From:

Hershel Davis

6	5	4	3	2	1
7	8	9	10	11	12
18	17	16	15	14	13
19	20	21	22	23	24
30	29	28	27	26	25
31	32	33	34	35	36

5-B.

F-1-A 3M-9-55

County Jefferson

STATE OF MONTANA
STATE ENGINEERS OFFICE
Water Resources Survey

T. 1N R. 3W Plat No. 55

Farm Checked: Date May 19, 1955

Photo No. 1-30

By Neuman

Legal Land Owner Robert J. Russell Address

Operator H. L. Howard (Buying) Address Cardwell, Mont.

Water is delivered by:— 1. Private System; 2. Ditch Company; 3. State Project; 4. Federal Project; 5. Irrigation District

If under Ditch Company, Irrigation District, or Government Project, state the number of shares or inches, acre feet, as the case may be in said system

App. No. Decree No.	NAME OF APPROPRIATOR TO WHOM DECREED	NAME OF STREAM	Date App. Date Priority	Miner's Inches	In Use	NAME OF DITCH (Water Delivered By)	No.	R/F	P/G/S	Present Irr. Acres	Irrigable Acres
A-1032	D. V. Ogan	Jefferson River	S-21-05	300	300	Sprinkler system	1	R	P)		
									)	31	0
Use		McKeown Slough				Sprinkler system	1	R	P)		

NOTE: R—Denotes Regular Irrigation. F—Flood Irrigation. P—Water diverted by means of pumping. G—Water diverted by gravity. S—Stored Water.

Condition of System Good Topography River bottom. River Basin Jefferson.

Adequate Supply: Yes X No. Explain

Remarks

Also in: Plat No. Twp. Rge.	Plat No. Twp. Rge.	Plat No. Twp. Rge.
Plat No. Twp. Rge.	Plat No. Twp. Rge.	Plat No. Twp. Rge.

Information From:

Mrs. Howard

6	5	4	3	2	1
7	8	9	10	11	12
18	17	16	15	14	13
19	20	21	22	23	24
30	29	28	27	26	25
31	32	33	34	35	36

10-G.