
6
5
4
3
2
1
7
8
9
10
11
12
18
17
16
15
14
13
19
20
21
22
23
24
30
29
28
27
26
25
31
32
33
34
35
36

12-C.

F-1-A 3M-9-55

County Jefferson

Farm Checked: Date May 24, 1955

By J. Poulliot

STATE OF MONTANA
STATE ENGINEER'S OFFICE
Water Resources Survey

T. 2N R. 3W Plat No. 45

Photo No. 1-97, 1-98.

Legal Land Owner Merrit E. Davison Address Boulder, Mont.

Operator Same Address

Water is delivered by:— 1. Private System; 2. Ditch Company; 3. State Project; 4. Federal Project; 5. Irrigation District

If under Ditch Company, Irrigation District, or Government Project, state the number of shares or inches, acre feet, as the case may be in said system

App. No. Decree No.	NAME OF APPROPRIATOR TO WHOM DECREED	NAME OF STREAM	Date App. Date Priority	Miner's Inches	In Use	NAME OF DITCH (Water Delivered By)	No.	R/F	P/G/S	Present Irr. Acres	Irrigable Acres
A-262	Merrit E. Davison	Boulder River	6-23-36	160	0						

NOTE: R—Denotes Regular Irrigation. F—Flood Irrigation. P—Water diverted by means of pumping. G—Water diverted by gravity. S—Stored Water.

Condition of System ..... Topography River bottom and first bench River Basin Boulder - Jefferson

Adequate Supply: Yes..... No..... Explain .....

Remarks Plans to purchase pump in future. Appropriation pertains to S½ Sec. 24.

Also in: Plat No..... Twp..... Rge.....	Plat No..... Twp..... Rge.....	Plat No..... Twp..... Rge.....
Plat No..... Twp..... Rge.....	Plat No..... Twp..... Rge.....	Plat No..... Twp..... Rge.....

Information From:

Mr. Davison

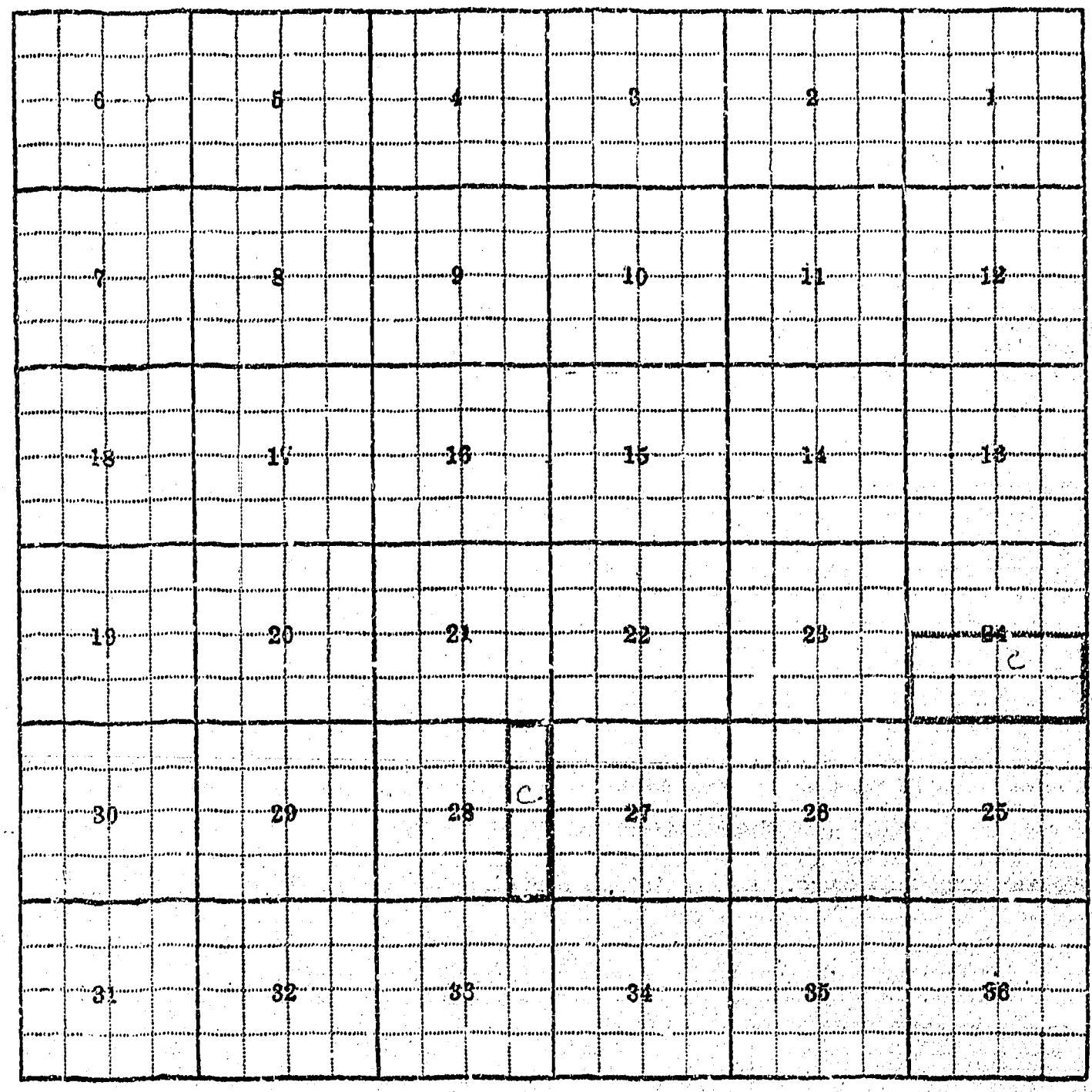
6
5
4
3
2
1
7
8
9
10
11
12
18
17
16
15
14
13
19
20
21
22
23
24
C
30
29
28
C.
27
26
25
31
32
33
34
35
36

24-C., 28-C.

F-1-A 3M-9-55

County Jefferson

STATE OF MONTANA
STATE ENGINEERS OFFICE
Water Resources Survey

T. 2N R. 3W Plat No. 48

Farm Checked: Date May 24, 1955

Photo No. 1-96, 12-181

By J. Pouliot

Legal Land Owner Pat Dawson Address Boulder, Montana

Operator Same Address

Water is delivered by:— 1. Private System; 2. Ditch Company; 3. State Project; 4. Federal Project; 5. Irrigation District

If under Ditch Company, Irrigation District, or Government Project, state the number of shares or inches, acre feet, as the case may be in said system

App. No. Decree No.	NAME OF APPROPRIATOR TO WHOM DECREED	NAME OF STREAM	Date App. Date Priority	Miner's Inches	In Use	NAME OF DITCH (Water Delivered By)	No.	R/F	P/G/S	Present Irr. Acres	Irrigable Acres
A-1911	Robert Dougherty	Cold Springs	1888	1750	875	Carey-Dawson	1	R	G	88	0
A-2111	Frank E. Eaton	Unnamed Spring	6-10-14	50	50	Stockwater only					

NOTE: R—Denotes Regular Irrigation. F—Flood Irrigation. P—Water diverted by means of pumping. G—Water diverted by gravity. S—Stored Water.

Condition of System Good Topography River bottom River Basin Three Springs-Black Canyon-Jefferson-Cold Springs-Boulder

Adequate Supply: Yes X No Explain

Remarks Carey Ranch Co. and Dawson each own ½ interest in Carey-Dawson Ditch.
A-1911 pertains to SE¼ Sec. 12.
A-2111 pertains to NW¼ Sec. 2.

Also in: Plat No. Twp. Rge.	Plat No. Twp. Rge.	Plat No. Twp. Rge.
Plat No. Twp. Rge.	Plat No. Twp. Rge.	Plat No. Twp. Rge.

Information From: Pat Dawson

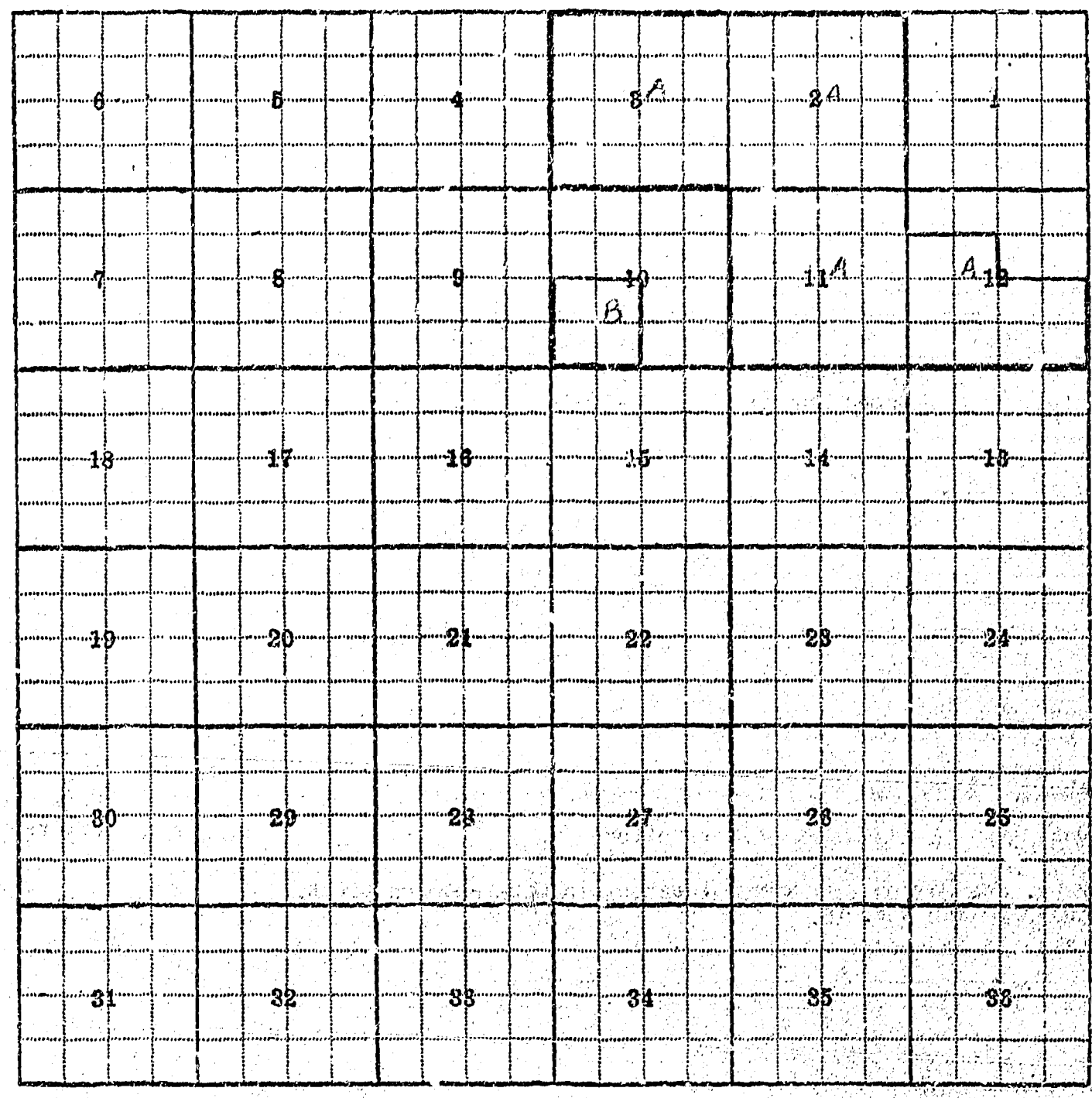

2-A, 3-A, 10-B, 11-A, 12-A

F-1-A 3M-9-55

County Jefferson

Farm Checked: Date May 12, 1955

By J. Poulliot

STATE OF MONTANA
STATE ENGINEERS OFFICE
Water Resources Survey

T 2N R 3W Plat No 43

Photo No 1-96, 1-98

Legal Land Owner: George & Grace Elliot Address Boulder, Mont.

Operator: Same Address

Water is delivered by:-- 1. Private System; 2. Ditch Company; 3. State Project; 4. Federal Project; 5. Irrigation District

If under Ditch Company, Irrigation District, or Government Project, state the number of shares or inches, acre feet, as the case may be in said system

App. No. Decree No.	NAME OF APPROPRIATOR TO WHOM DECREED	NAME OF STREAM	Date App. Date Priority	Miner's Inches	In Use	NAME OF DITCH (Water Delivered By)	No.	R/F	P/G/S	Present Irr. Acres	Irrigable Acres
D-3	Linda L. Titus	Boulder River	7-24-97	see remarks		Downs	1	R	G	62	0
A-2044	George B. Franks	Warm Spring	June 1889	50	part	Elliott	1	R	G	18	0
A-591	Frank M. Minier	Conrow Creek	5-2-17	40	40	Stock water only					

NOTE: R—Denotes Regular Irrigation. F—Flood Irrigation. P—Water diverted by means of pumping. G—Water diverted by gravity. S—Stored Water.

Condition of System Good Topography River bottom River Basin Warm Spring & Conrow Creek - Boulder - Jefferson

Adequate Supply: Yes X No Explain

Remarks Suit pending between Elliot and James Stover over Warm Spring water. Downs Ditch adjudicated by Case No. 1133 which gives present owners Jack & Virginia Wallace, John E. & Mary E. Sweeney, and George & Grace Elliott ditch rights of 6/24 int. to Wallace, and Sweeney; 8/24 int. to Sweeney; and 7/24 int. to Elliott. In use however they divide the water in the ditch 1/3 to each.

Also in:								
Plat No.	Twp.	Rge.	Plat No.	Twp.	Rge.	Plat No.	Twp.	Rge.
Plat No.	Twp.	Rge.	Plat No.	Twp.	Rge.	Plat No.	Twp.	Rge.

Information From:
George Elliott

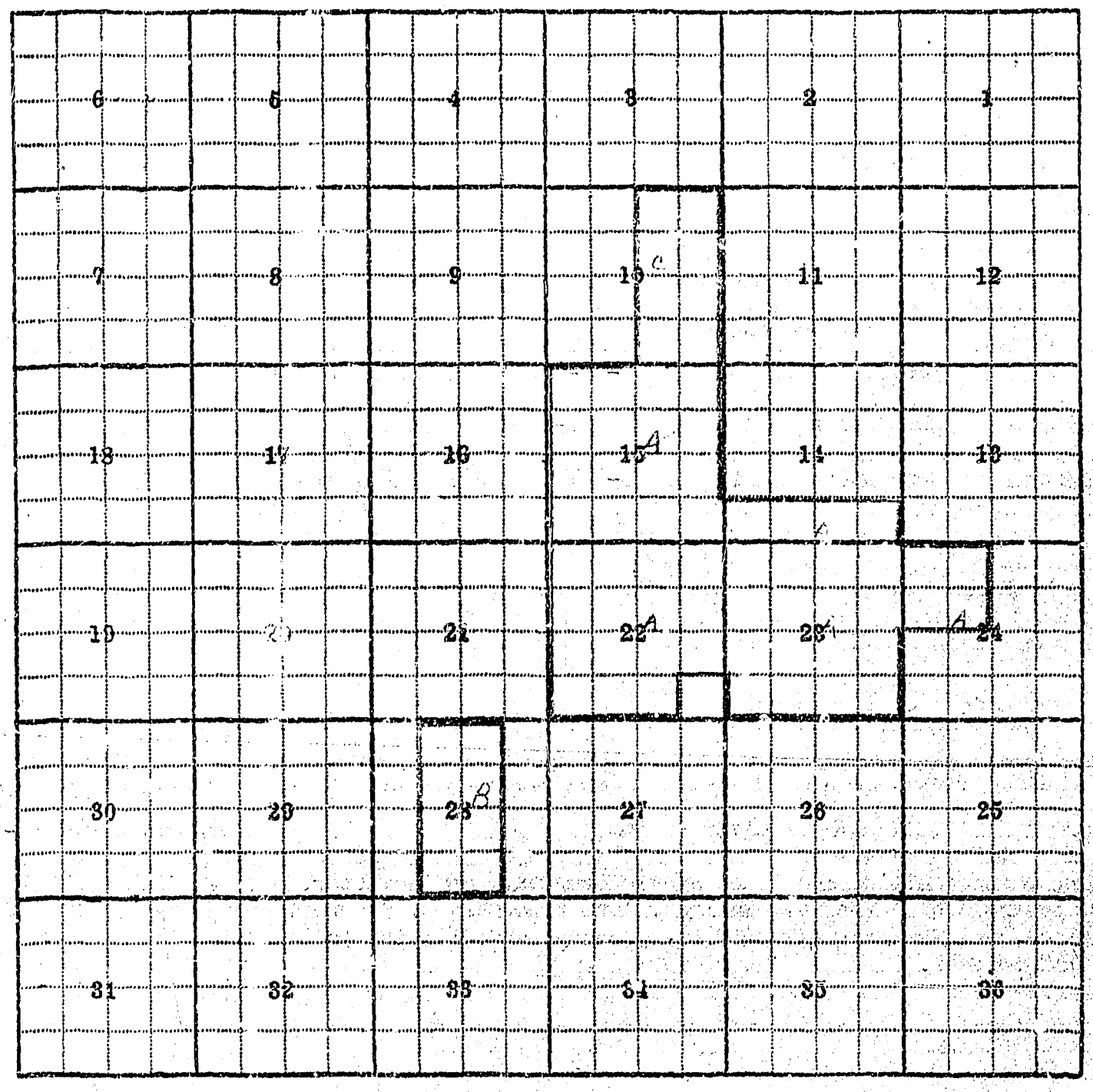

10-C, 14-A, 15-A, 22-A, 23-A, 24-A, 28-B.
D-3 pertinent to ~~[illegible]~~ 24-A.
A-591 pertinent to 14-A.
A-2044 pertinent to 22-A.

F-1-A 3M-9-55

County Jefferson

Farm Checked: Date May 20, 1955

By Mullica

STATE OF MONTANA
STATE ENGINEERS OFFICE
Water Resources Survey

T 2N R 3W Plat No 48

Photo No 1-30, 1-100.

Legal Land Owner Montana, State of Address

Operator Address

Water is delivered by:— 1. Private System; 2. Ditch Company; 3. State Project; 4. Federal Project; 5. Irrigation District

If under Ditch Company, Irrigation District, or Government Project, state the number of shares or inches, acre feet, as the case may be in said system

App. No. Decree No.	NAME OF APPROPRIATOR TO WHOM DECREED	NAME OF STREAM	Date App. Date Priority	Miner's Inches	In Use	NAME OF DITCH (Water Delivered By)	No.	R/F	P/G/S	Present Irr. Acres	Irrigable Acres
A-1964	F. F. Irvine	McGuire Spring	8-18-03	All		Stock water					
A-1968	F. F. Irvine	Miller or Honaker Spring	8-18-03	All		" "					

NOTE: R—Denotes Regular Irrigation. F—Flood Irrigation. P—Water diverted by means of pumping. G—Water diverted by gravity. S—Stored Water.

Condition of System Topography River Basin Jefferson River

Adequate Supply: Yes No Explain

Remarks Both appropriations pertinent to Sec. 33.

Also in: Plat No. Twp. Rge.	Plat No. Twp. Rge.	Plat No. Twp. Rge.
Plat No. Twp. Rge.	Plat No. Twp. Rge.	Plat No. Twp. Rge.

Information From:

Field Survey

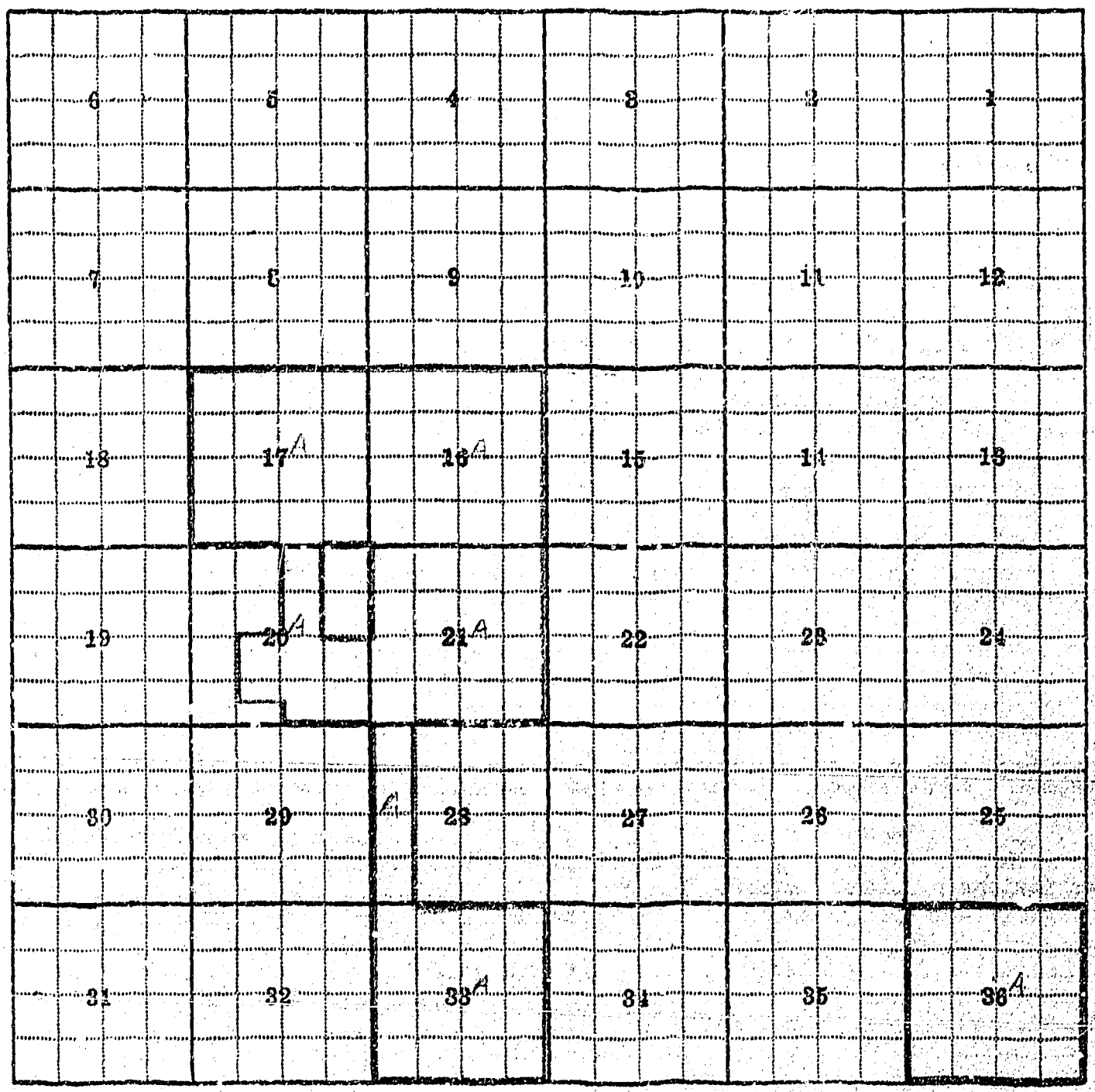

16-A, 17-A, 20-A, 21-A, 28-A, 33-A, 36-A.

F-1-A 3M-9-55

County Jefferson

Farm Checked: Date May 10, 1955

By Newman

STATE OF MONTANA
STATE ENGINEERS OFFICE
Water Resources Survey

T. 2N R. 3W Plat No. 48

Photo No. 1-31

Legal Land Owner Harry, Frank & Ruby Shaw Address Cardwell, Montana

Operator Same Address

Water is delivered by:— 1. Private System; 2. Ditch Company; 3. State Project; 4. Federal Project; 5. Irrigation District

If under Ditch Company, Irrigation District, or Government Project, state the number of shares or inches, acre feet, as the case may be in said system

App. No. Decree No.	NAME OF APPROPRIATOR TO WHOM DECREED	NAME OF STREAM	Date App. Date Priority	Miner's Inches	In Use	NAME OF DITCH (Water Delivered By)	No.	R/F	P/G/S	Present Irr. Acres	Irrigable Acres
A-244	Edward Cardwell	Boulder River	1868	1000	1000)	Cardwell	1	R	G	87	0
A-245	Edward Cardwell	Boulder River	1886	1000	1000)						
A-245A	Edward Cardwell	Boulder River	1888	1000	1000)						
A-1957	Edward Cardwell	Long Spring	3-14-96	30	30)						

NOTE: R--Denotes Regular Irrigation. F—Flood Irrigation. P—Water diverted by means of pumping. G—Water diverted by gravity. S—Stored Water.

Condition of System Good Topography River Bottom River Basin Boulder River-Jefferson River

Adequate Supply: Yes ..... No ..... Explain

Remarks

Also in: Plat No. Twp. Rge.	Plat No. Twp. Rge.	Plat No. Twp. Rge.
Plat No. Twp. Rge.	Plat No. Twp. Rge.	Plat No. Twp. Rge.

Information From:
Frank Shaw


6
5
4
3
2
1
7
8
9
10
11
12
18
17
16
15
14
13
19
20
21
22
23
24
30
29
28
27
26
25
31
32
33
34
35 A
36

35-A

F-1-A 3M-9-55

County Jefferson

Farm Checked: Date May 20, 1955

By Mullica

STATE OF MONTANA
STATE ENGINEERS OFFICE
Water Resources Survey

T. 2N R. 3W Plat No. 48

Photo No. 1-29, 1-100.

Legal Land Owner A. O. Smith, Co p. Address Whitehall, Mont.

Operator Address

Water is delivered by:— 1. Private System; 2. Ditch Company; 3. State Project; 4. Federal Project; 5. Irrigation District

If under Ditch Company, Irrigation District, or Government Project, state the number of shares or inches, acre feet, as the case may be in said system

App. No. Decree No.	NAME OF APPROPRIATOR TO WHOM DECREED	NAME OF STREAM	Date App. Date Priority	Miner's inches	In Use	NAME OF DITCH (Water Delivered By)	No.	R/F	P/G/S	Present Irr. Acres	Irrigable Acres
A-1926	Wiley Mountjoy	Doherty Spring	7-29-11	10)							
A-1970	Agnes Mountjoy	Miller Springs	6-30-10	15)							
A-2034	W. S. Beigh and	Sunlight Spring	6-28-32	120)		Stock water					
	C. A. Tidball			0							
A-2260	Roberta Wegener	Unnamed Spring	3-8-34	10)							

NOTE: R—Denotes Regular Irrigation. F—Flood Irrigation. P—Water diverted by means of pumping. G—Water diverted by gravity. S—Stored Water.

Condition of System Topography River Basin Jefferson

Adequate Supply: Yes No Explain

Remarks

Also in: Plat No. Twp. Rge.	Plat No. Twp. Rge.	Plat No. Twp. Rge.
Plat No. Twp. Rge.	Plat No. Twp. Rge.	Plat No. Twp. Rge.

Information From:

Field Survey

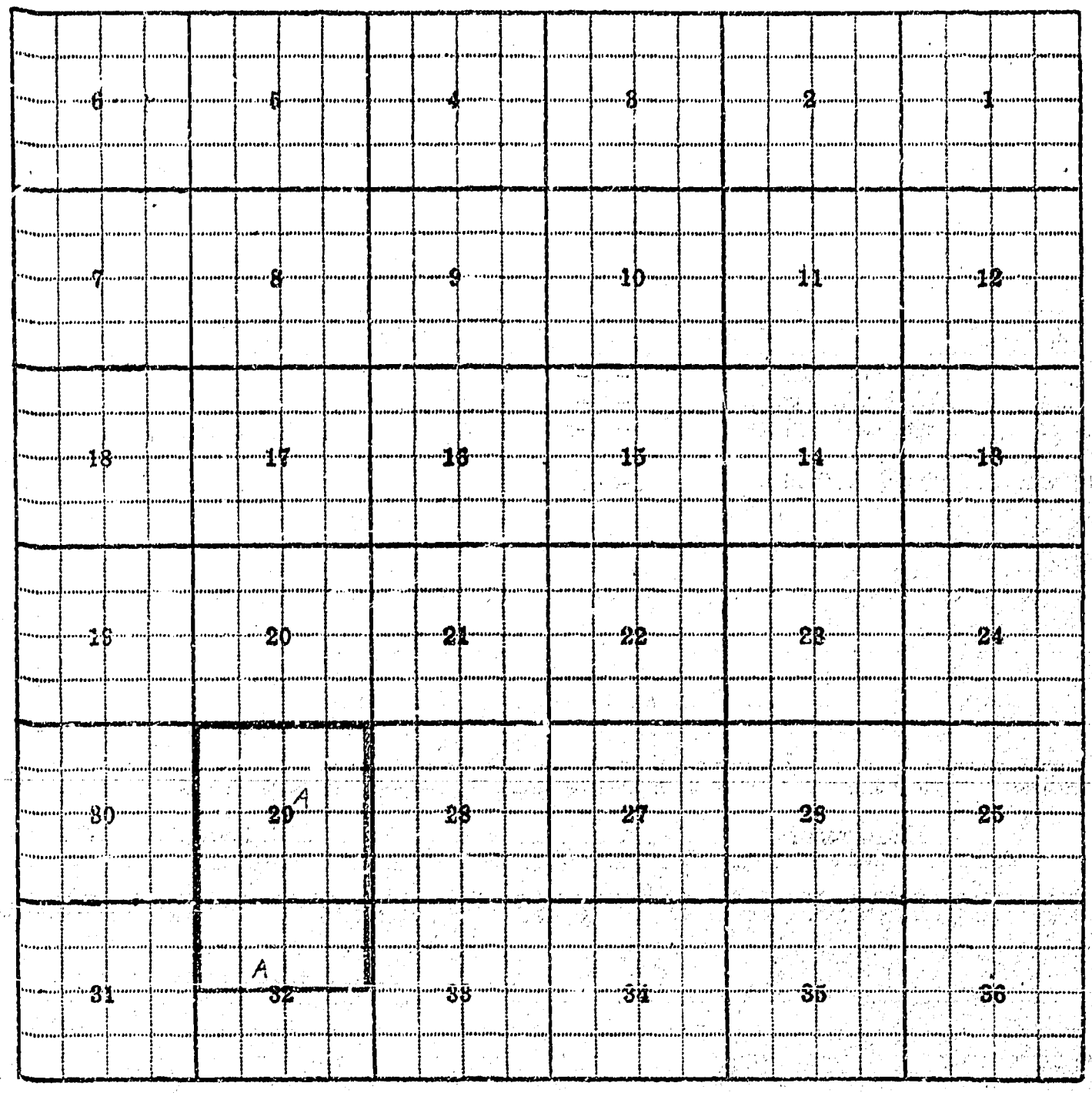
6
5
4
3
2
1
7
8
9
10
11
12
18
17
16
15
14
13
19
20
21
22
23
24
30
29 A
28
27
26
25
31
A
32
33
34
35
36

29-A, 32-A.

F-1-A 3M-9-55

County Jefferson

STATE OF MONTANA
STATE ENGINEERS OFFICE
Water Resources Survey

T. 2N R. 3W Plat No. 48

Farm Checked: Date May 13, 1955

Photo No. 1-29

By Ted Newman

Legal Land Owner John Stepan Address

Operator Address

Water is delivered by:— 1. Private System; 2. Ditch Company; 3. State Project; 4. Federal Project; 5. Irrigation District

If under Ditch Company, Irrigation District, or Government Project, state the number of shares or inches, acre feet, as the case may be in said system

App. No. Decree No.	NAME OF APPROPRIATOR TO WHOM DECREED	NAME OF STREAM	Date App. Date Priority	Miner's Inches	In Use	NAME OF DITCH (Water Delivered By)	No.	R/F	P/G/S	Present Irr. Acres	Irrigable Acres
A-1039	John Stepan	Jefferson River	7-18-34	1000	No						

NOTE: R—Denotes Regular Irrigation. F—Flood Irrigation. P—Water diverted by means of pumping. G—Water diverted by gravity. S—Stored Water.

Condition of System Topography River Basin

Adequate Supply: Yes No Explain

Remarks

Also in: Plat No. 55 Twp. 1N Rge 3W	Plat No. Twp. Rge	Plat No. Twp. Rge
Plat No. Twp. Rge	Plat No. Twp. Rge	Plat No. Twp. Rge

Information From:
John Stepan

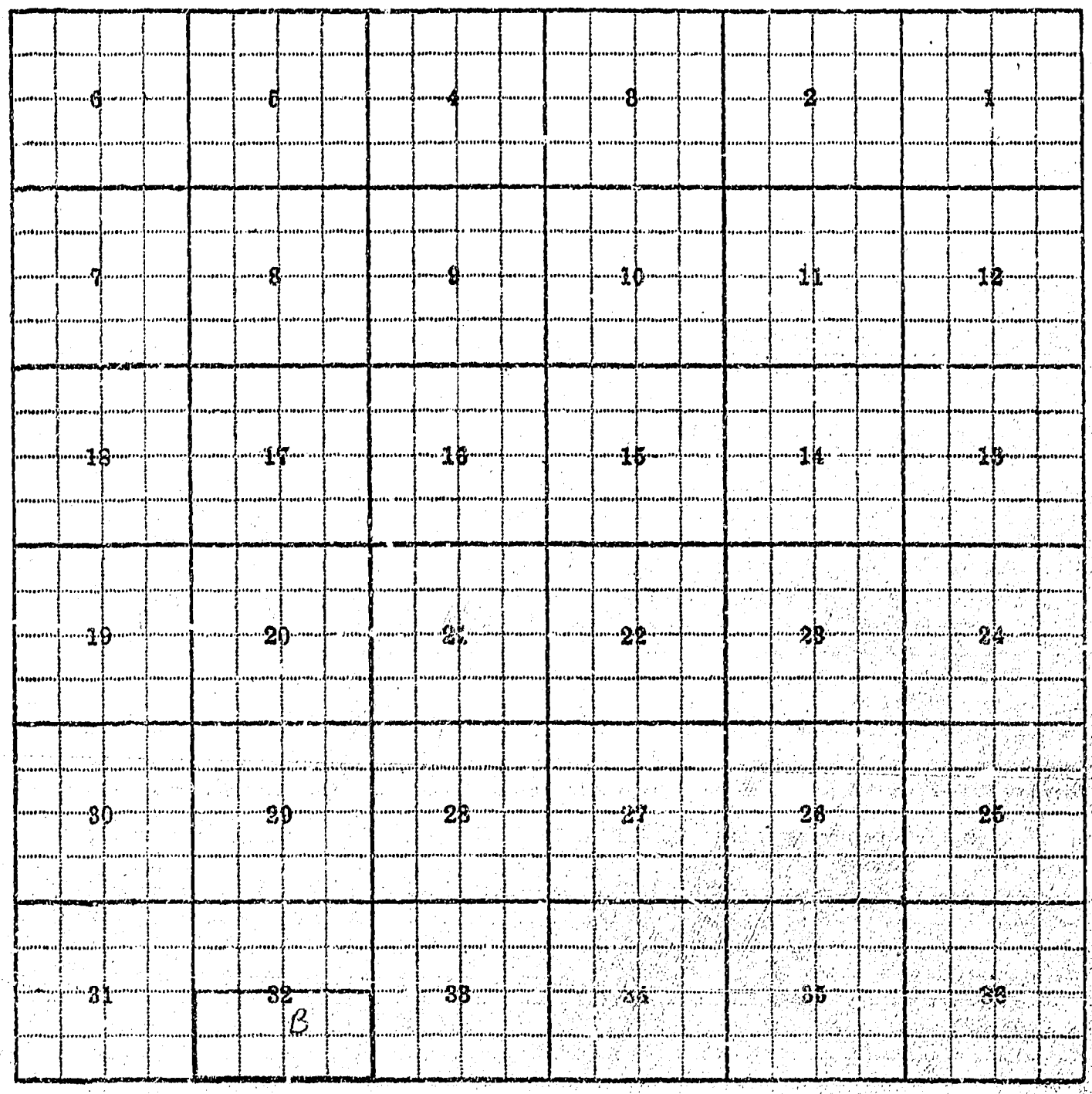
6
5
4
3
2
1
7
8
9
10
11
12
18
17
16
15
14
13
19
20
21
22
23
24
30
29
28
27
26
25
31
32
B
33
34
35
36

32-B

F-1-A 3M-9-55

County Jefferson

Farm Checked: Date May 26, 1955

By J. Poullot

STATE OF MONTANA
STATE ENGINEERS OFFICE
Water Resources Survey

T. 2N R. 3W Plat No. 48

Photo No. 1-99

Legal Land Owner James Stover Address Boulder, Mont.

Operator Same Address

Water is deliverd by:— 1. Private System; 2. Ditch Company; 3. State Project; 4. Federal Project; 5. Irrigation District

If under Ditch Company, Irrigation District, or Government Project, state the number of shares or inches, acre feet, as the case may be in said system

App. No. Decree No.	NAME OF APPROPRIATOR TO WHOM DECREED	NAME OF STREAM	Date App. Date Priority	Miner's Inches	In Use	NAME OF DITCH (Water Delivered By)	No.	H/F	P/G/S	Present Irr. Acres	Irrigable Acres
A-2044	George B. Franks	Warm Spring	June 1889	50	0	Stover	1	R	G	0	10

NOTE: R—Denotes Regular Irrigation. F—Flood Irrigation. P—Water diverted by means of pumping. G—Water diverted by gravity. S—Stored Water.

Condition of System Poor Topography First bench River Basin Warm Spring - Boulder - Jefferson

Adequate Supply: Yes X No Explain

Remarks Stover Ditch not in use at present, dam out and ditch not cleaned. Stover and George Elliot have a suit pending over water.

Also in: Plat No. Twp. Rge.	Plat No. Twp. Rge.	Plat No. Twp. Rge.
Plat No. Twp. Rge.	Plat No. Twp. Rge.	Plat No. Twp. Rge.

Information From:

Mrs. James Stover

6	5	4	8	2	1
7	8	9	10	11	12
18	17	16	15	14	13
19	20	21	22	23	24
30	29	28	27	26	25
31	32	33	34	35	36

22-B

F-1-A 3M-9-55

County Jefferson

Farm Checked: Date May 26, 1955

By J. Pouliot

STATE OF MONTANA
STATE ENGINEERS OFFICE
Water Resources Survey

T. 2N R. 3W Plat No. 48

Photo No. 1-99

Legal Land Owner James Stover, Ernest & Norma Tebay* Address Boulder, Montana

Operator Same Address

Water is delivered by:— 1. Private System; 2. Ditch Company; 3. State Project; 4. Federal Project; 5. Irrigation District

If under Ditch Company, Irrigation District, or Government Project, state the number of shares or inches, acre feet, as the case may be in said system

App. No. Decree No.	NAME OF APPROPRIATOR TO WHOM DECREED	NAME OF STREAM	Date App. Date Priority	Miner's Inches	In Use	NAME OF DITCH (Water Delivered By)	No.	R/F	P/G/S	Present Irr. Acres	Irrigable Acres
A-2044	George B. Franks	Warm Spring	June 1889	50	0	Stover	1	R	G	0	4

NOTE: R—Denotes Regular Irrigation. F—Flood Irrigation. P—Water diverted by means of pumping. G—Water diverted by gravity. S—Stored Water.

Condition of System Poor Topography First Bench River Basin Warm Spring-Boulder-Jefferson

Adequate Supply: Yes X No Explain Dam at spring out-not in use at present.

Remarks Suit pending between George Elliot and James Stover over Warm Spring Water

* James Stover - ½ interest, Ernest & Norma Tebay - ½ interest.

Also in: Plat No. Twp. Rge.	Plat No. Twp. Rge.	Plat No. Twp. Rge.
Plat No. Twp. Rge.	Plat No. Twp. Rge.	Plat No. Twp. Rge.

Information From:
Mrs. James Stover


6
5
4
3
2
1
7
8
9
10
11
12
18
17
16
15
14
13
19
20
21
22
23
24
30
29
28
27-A
26
25
31
32
33
34
35
36

27-A

F-1-A 3M-9-55

County Jefferson

Farm Checked: Date May 12, 1955

By J. Pouliot

STATE OF MONTANA
STATE ENGINEERS OFFICE
Water Resources Survey
3

T. 2N R. 3W Plat No. 48

Photo No. 1-96.

Legal Land Owner John E. & Mary E. Sweeney Address Boulder, Mont.

Operator Same Address

Water is deliverd by:— 1. Private System; 2. Ditch Company; 3. State Project; 4. Federal Project; 5. Irrigation District

If under Ditch Company, Irrigation District, or Government Project, state the number of shares or inches, acre feet, as the case may be in said system

App. No. Decree No.	NAME OF APPROPRIATOR TO WHOM DECREED	NAME OF STREAM	Date App. Date Priority	Minor's Inches	In Use	NAME OF DITCH (Water Delivered By)	No.	R/F	P/G/S	Present Irr. Acres	Irrigable Acres
D-2	Frank Minier	Boulder River	3-1-92	See remarks		Downs)	1	R	G	58	0
D-4	A. J. Down	Boulder River	2-28-00	"	"	")					
A-608	Ella S. Davison	Cottonwood Creek	May 1902	50)	0	Sweeney	1	F	G	0	14
		Little Creek		450)							
A-591	Frank Minier	Conrow Creek	5-2-17	40		Stock water					

NOTE: R—Denotes Regular Irrigation. F—Flood Irrigation. P—Water diverted by means of pumping. G—Water diverted by gravity. S—Stored Water.

Condition of System Good Topography River bottom River Basin Cottonwood - Boulder - Jefferson
Little - Boulder - Jefferson
Conrow - Boulder - Jefferson

Adequate Supply: Yes X No Explain

Remarks Downs Ditch adjudicated by Case 1133, giving ditch rights of 6/24 int. to Jack & Virginia Wallace and John & Mary Sweeney, 8/24 int. to John and Mary Sweeney, and 7/24 int. to George & Grace Elliot. In use however they divide the water in the ditch 1/3 to each.

Also in: Plat No. Twp. Rge.	Plat No. Twp. Rge.	Plat No. Twp. Rge.
Plat No. Twp. Rge.	Plat No. Twp. Rge.	Plat No. Twp. Rge.

Information From:

John Sweeney

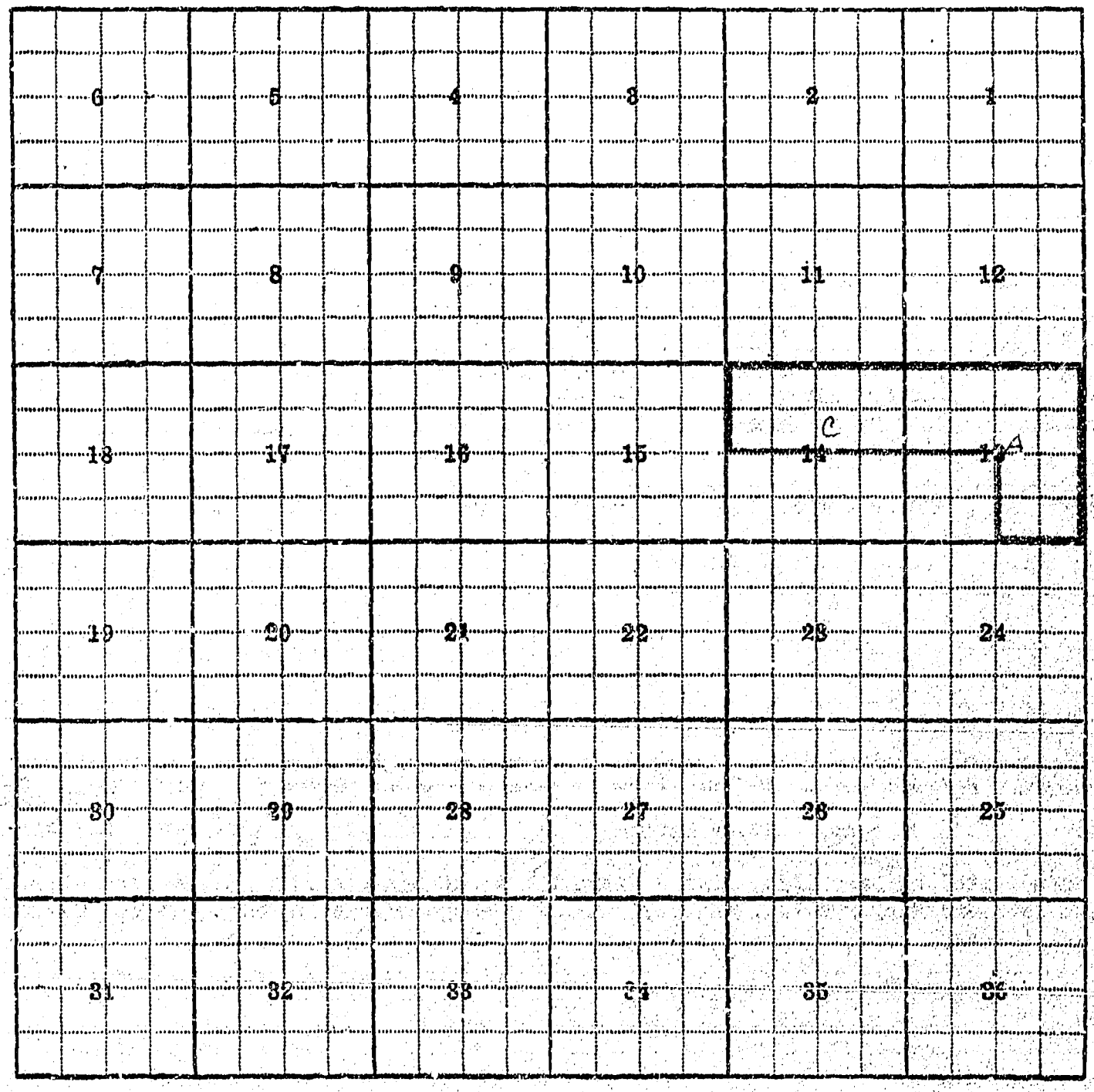
6
5
4
3
2
1
7
8
9
10
11
12
18
17
16
15
C
14
A
19
20
21
22
23
24
30
29
28
27
26
25
31
32
33
34
35
36

13-A, 1/4-C.

F-1-A 3M-9-55

County Jefferson

Farm Checked: Date May 12, 1955

By J. Pouliot

STATE OF MONTANA
STATE ENGINEERS OFFICE
Water Resources Survey
3

T. 2N R. 3W Plat No. 48

Photo No. 1-98

Legal Land Owner United States of America Address

Operator Address

Water is deliverd by:— 1. Private System; 2. Ditch Company; 3. State Project; 4. Federal Project; 5. Irrigation District

If under Ditch Company, Irrigation District, or Government Project, state the number of shares or inches, acre feet, as the case may be in said system

App. No. Decree No.	NAME OF APPROPRIATOR TO WHOM DECREED	NAME OF STREAM	Date App. Date Priority	Miner's Inches	In Use	NAME OF DITCH (Water Delivered By)	No.	R/F	P/G/S	Present Irr. Acres	Irrigable Acres
A-2217	Roy H. Robinson	Unnamed Spring	6-18-14	30		Probably unperfected					

NOTE: R—Denotes Regular Irrigation. F—Flood Irrigation. P—Water diverted by means of pumping. G—Water diverted by gravity. S—Stored Water.

Condition of System Topography River Basin Boulder - Jefferson

Adequate Supply: Yes No Explain

Remarks Spring location given only as Sec. 24.

Also in: Plat No. Twp. Rge.	Plat No. Twp. Rge.	Plat No. Twp. Rge.
Plat No. Twp. Rge.	Plat No. Twp. Rge.	Plat No. Twp. Rge.

Information From:

Field Survey

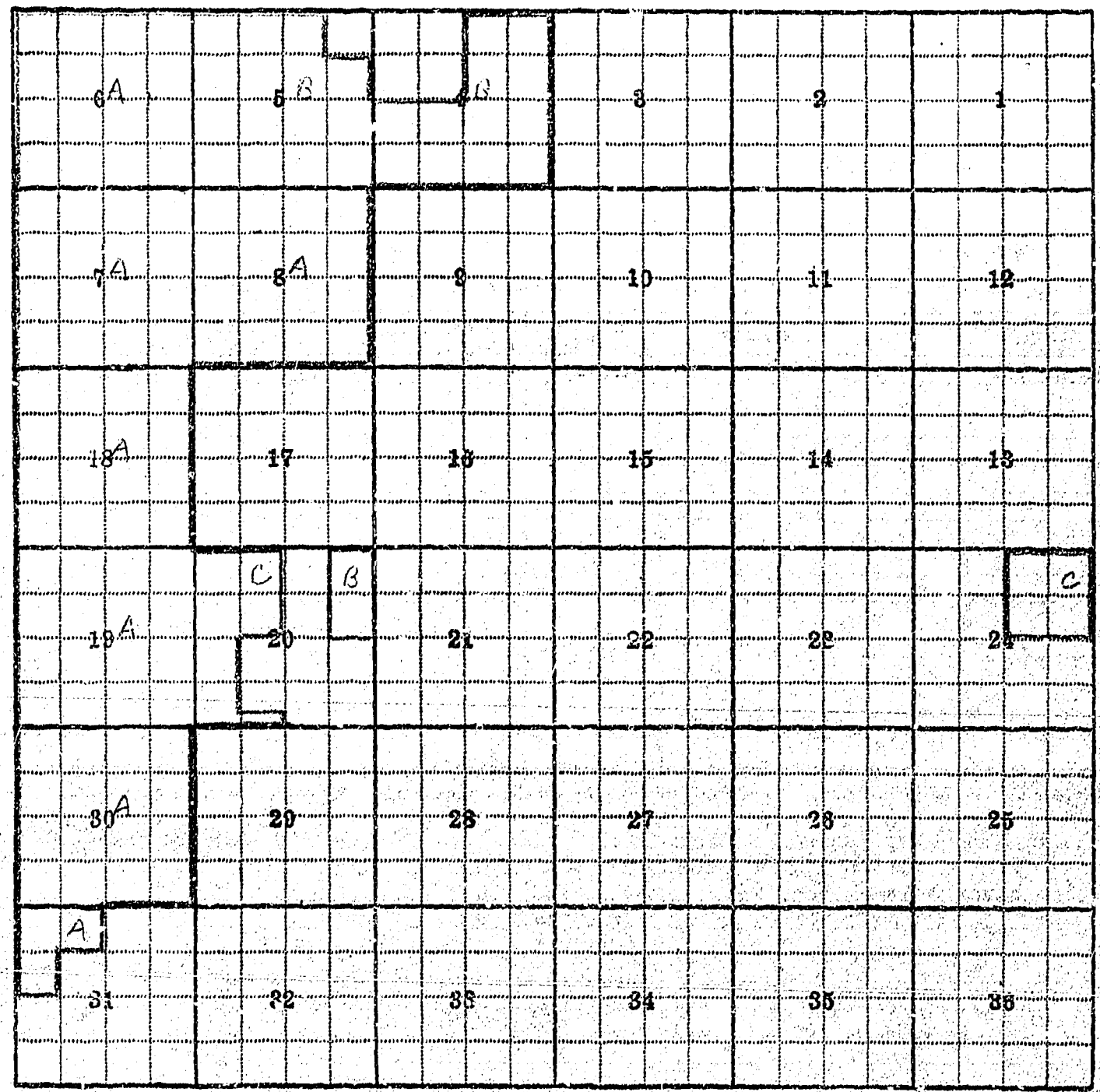

4-B, 5-B, 6-A, 7-A, 8-A, 18-A, 19-A, 20-B, 20-C, 24-C, 30-A, 31-A.

F-1-A 3M-9-55

County Jefferson

Farm Checked: Date May 12, 1955

By J. Pouliot

STATE OF MONTANA
STATE ENGINEERS OFFICE
Water Resources Survey

T 2N R 3W Plat No 48

Photo No 1-96

Legal Land Owner Jack & Virginia Wallace Address Boulder, Mont.

Operator Same Address

Water is deliverd by:— 1. Private System; 2. Ditch Company; 3. State Project; 4. Federal Project; 5. Irrigation District

If under Ditch Company, Irrigation District, or Government Project, state the number of shares or inches, acre feet, as the case may be in said system

App. No. Decree No.	NAME OF APPROPRIATOR TO WHOM DECREED	NAME OF STREAM	Date App. Date Priority	Miner's Inches	In Use	NAME OF DITCH (Water Delivered By)	No.	R/F	P/G/S	Present Irr. Acres	Irrigable Acres
D-2	Frank Minier	Boulder River	3-1-92	See remarks		Downs	1	R	G	50	0
						Wallace sprinkler			P		
A-608	Ella Davison	Little Creek	5---02	450	0	"					
		Cottonwood Creek	5---02	50	0						
A-591	Frank Minier	Conrow Creek	5-2-17	40		Stock					

NOTE: R—Denotes Regular Irrigation. F—Flood Irrigation. P—Water diverted by means of pumping. G—Water diverted by gravity. S—Stored Water.

Condition of System Good Topography River bottom River Basin Boulder - Jefferson

Adequate Supply: Yes X No Explain

Remarks Downs Ditch adjudicated by Case 1133, giving ditch rights of 6/24 int. to Jack & Virginia Wallace and John & Mar Sweeney, 8/24 int. to John & Mary Sweeney, and 7/24 int. to George & Grace Elliot. In use they divide the water in the ditch 1/3 to each.

Also in: Plat No. Twp. Rge.	Plat No. Twp. Rge.	Plat No. Twp. Rge.
Plat No. Twp. Rge.	Plat No. Twp. Rge.	Plat No. Twp. Rge.

Information From:
Jack Wallace

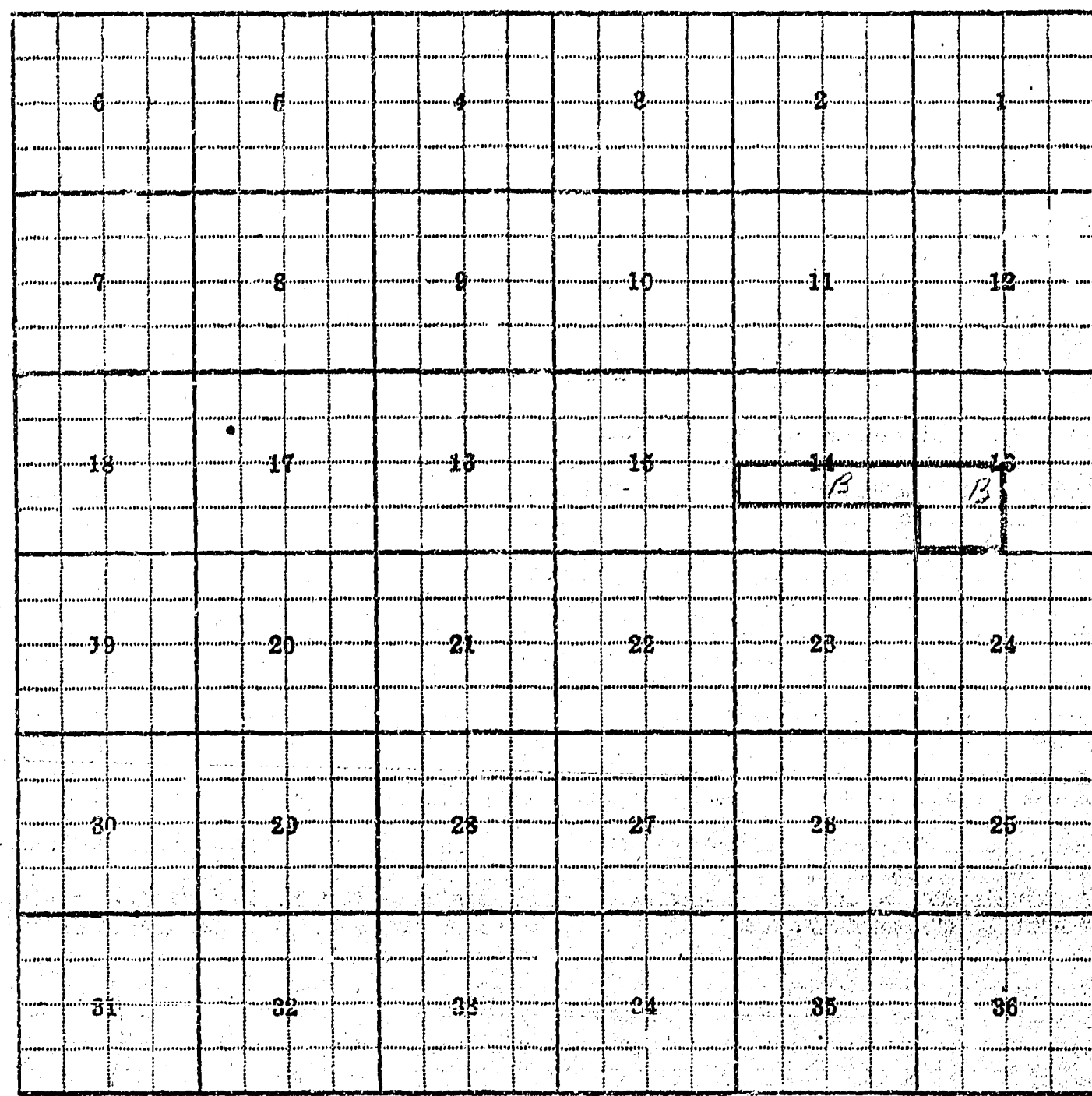
6
5
4
3
2
1
7
8
9
10
11
12
18
17
16
15
14
B
13
B
19
20
21
22
23
24
30
29
28
27
26
25
31
32
33
34
35
36

13-B, 14-B.

49
T2N-R2W

F-1-A 3M-9-55

STATE OF MONTANA
STATE ENGINEERS OFFICE
Water Resources Survey

County Jefferson

T. 2N R. 2W Plat No. 49

Farm Checked: Date May 11, 1955

Photo No. G-21, G-22,

By J. Poulliot

Legal Land Owner Edith F. Brenner Address Boulder, Mont.

Operator Same Address

Water is deliverd by:— 1. Private System; 2. Ditch Company; 3. State Project; 4. Federal Project; 5. Irrigation District

If under Ditch Company, Irrigation District, or Government Project, state the number of shares or inches, acre feet, as the case may be in said system

App. No. Decree No.	NAME OF APPROPRIATOR TO WHOM DECREED	NAME OF STREAM	Date App. Date Priority	Miner's Inches	In Use	NAME OF DITCH (Water Delivered By)	No.	R/F	P/G/S	Present Irr. Acres	Irrigable Acres
A-1086	John T. Brewer	Long Spring Creek	2-3-04	100		Stock water					

NOTE: R—Denotes Regular Irrigation. F—Flood Irrigation. P—Water diverted by means of pumping. G—Water diverted by gravity. S—Stored Water.

Condition of System Topography River Basin Boulder - Jefferson

Adequate Supply: Yes No Explain

Remarks

Also in: Plat No. Twp. Rge.	Plat No. Twp. Rge.	Plat No. Twp. Rge.
Plat No. Twp. Rge.	Plat No. Twp. Rge.	Plat No. Twp. Rge.

Information From:
Paul Brenner

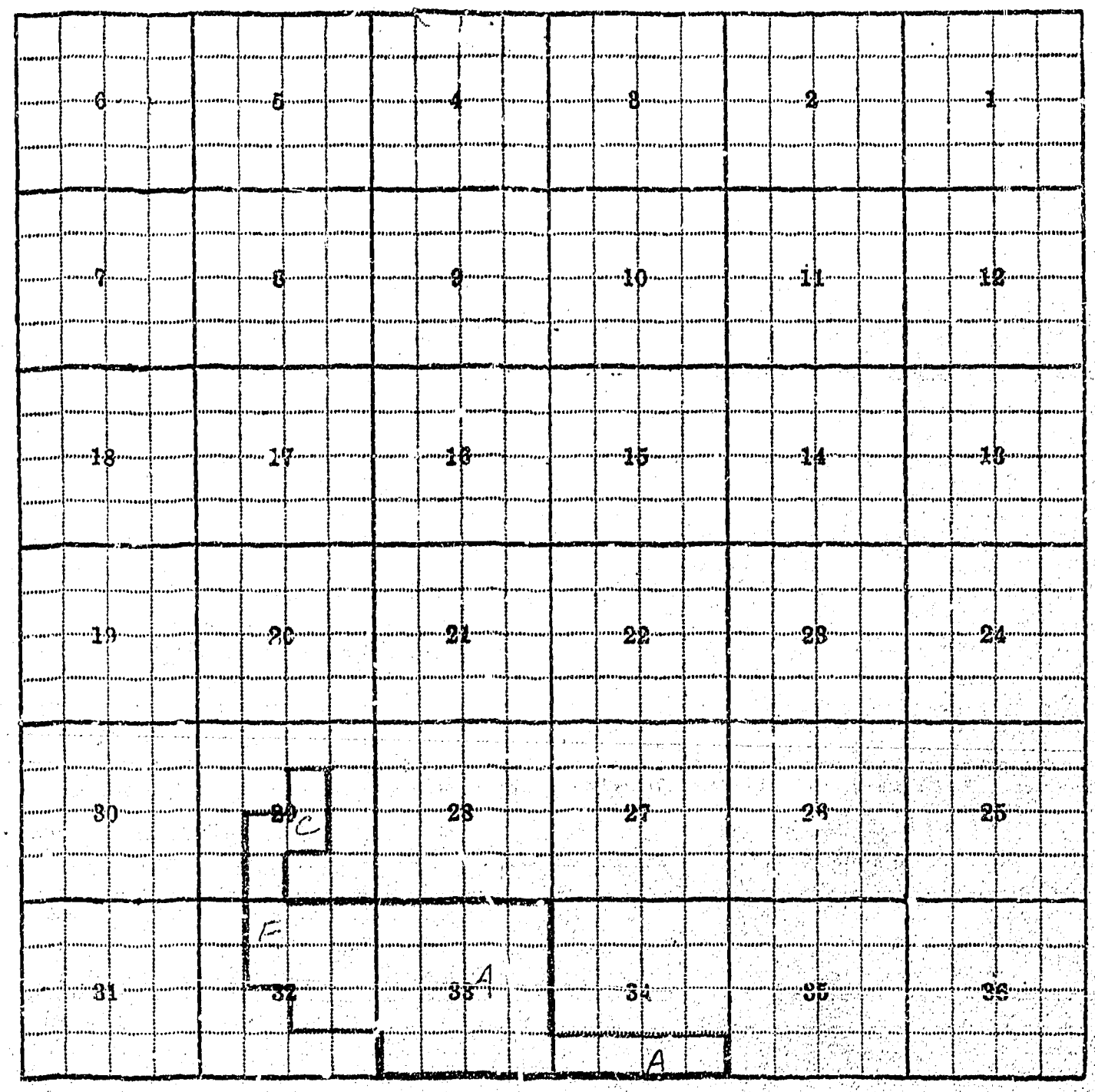

29-C, 32-F, 33-A, 34-A.

F-1-A 3M-9-55

County Jefferson

Farm Checked: Date May 11, 1955

By J. Poulict

STATE OF MONTANA
STATE ENGINEERS OFFICE
Water Resources Survey

T. 2N R. 2W Plat No. 49

Photo No. G-20, 12-182.

Legal Land Owner Paul Brenner Address Boulder, Mont.

Operator Same Address

Water is deliverd by:— 1. Private System; 2. Ditch Company; 3. State Project; 4. Federal Project; 5. Irrigation District

If under Ditch Company, Irrigation District, or Government Project, state the number of shares or inches, acre feet, as the case may be in said system

App. No. Decree No.	NAME OF APPROPRIATOR TO WHOM DECREED	NAME OF STREAM	Date App. Date Priority	Miner's Inches	In Use	NAME OF DITCH (Water Delivered By)	No.	R/F	P/G/S	Present Irr. Acres	Irrigable Acres
A-304	J. E. Mooney	Boulder River	8-30-19	400	400	Brenner sprinkler	1	R	P	12	0
A-611	John Flaherty	Cottonwood Creek	3-4-72	All	All)	Flaherty (Brenner) ditch	1	F	G	7	0
A-612	John Flaherty	Cottonwood Creek	3-4-72	900	900)						

NOTE: R—Denotes Regular Irrigation. F—Flood Irrigation. P—Water diverted by means of pumping. G—Water diverted by gravity. S—Stored Water.

Condition of System Good Topography Creek and river bottom River Basin Cottonwood - Boulder - Jefferson

Adequate Supply: Yes X No X Explain Supply inadequate during dry seasons.

Remarks Mooney Ditch has not been used for a long time. (Washed out)
Brenner pumps from River.

Also in:								
Plat No. 42	Twp 3N	Rge. 2W	Plat No.	Twp.	Rge.	Plat No.	Twp.	Rge.
Plat No.	Twp.	Rge.	Plat No.	Twp.	Rge.	Plat No.	Twp.	Rge.

Information From:
Paul Brenner

13			4	3	2	1
7	8	9	10	11	12
1	17	16	15	14	13
19	20	21	22	23	24
30	29	28	27	26	25
31	32	33	34	35	36

6-B.

F-1-A 3M-9-55

County Jefferson

Farm Checked: Date May 24, 1955

By J. Poulint

STATE OF MONTANA
STATE ENGINEERS OFFICE
Water Resources Survey

T. 2N R. 2W Plat No. 49

Photo No. G-20

Legal Land Owner Carey Ranch Co. Address Boulder, Mont.

Operator Same Address

Water is deliverd by:— 1. Private System; 2. Ditch Company; 3. State Project; 4. Federal Project; 5. Irrigation District

If under Ditch Company, Irrigation District, or Government Project, state the number of shares or inches, acre feet, as the case may be in said system

App. No. Decree No.	NAME OF APPROPRIATOR TO WHOM DECREED	NAME OF STREAM	Date App. Date Priority	Miner's Inches	In Use	NAME OF DITCH (Water Delivered By)	No.	R/F	P/G/S	Present Irr. Acres	Irrigable Acres
A-1911	Robert Doherty	Cold Springs	1888	1750	875	Carey-Dawson	1	R	G	50	3
A-1942	Jay E. Huller	Flaherty Spring	2-19-12	160)							
A-1941	Frank Carey	Haller Spr'ng	10-10-29	50)		Stock water					

NOTE: R--Denotes Regular Irrigation. F--Flood Irrigation. P--Water diverted by means of pumping. G--Water diverted by gravity. S--Stored Water.

Condition of System Good Topography River bottom River Basin Boulder - Jefferson

Adequate Supply: Yes X No Explain

Remarks Carey Ranch Co. and Pat Dawson each own half interest in Carey Dawson Ditch.
Note: A-1911 Location of these springs are in SW¼, Sec. 6-T. 2N-R. 2W.

Also in: Plat No. Twp. Rge.	Plat No. 42 Twp. 3N Rge. 2W	Plat No. 48 Twp. 2N Rge. 3W
Plat No. 41 Twp. 3N Rge. 3W	Plat No. 43 Twp. 3N Rge. 1W	Plat No. Twp. Rge.

Information from:
Mr. Carey & Pat Dawson

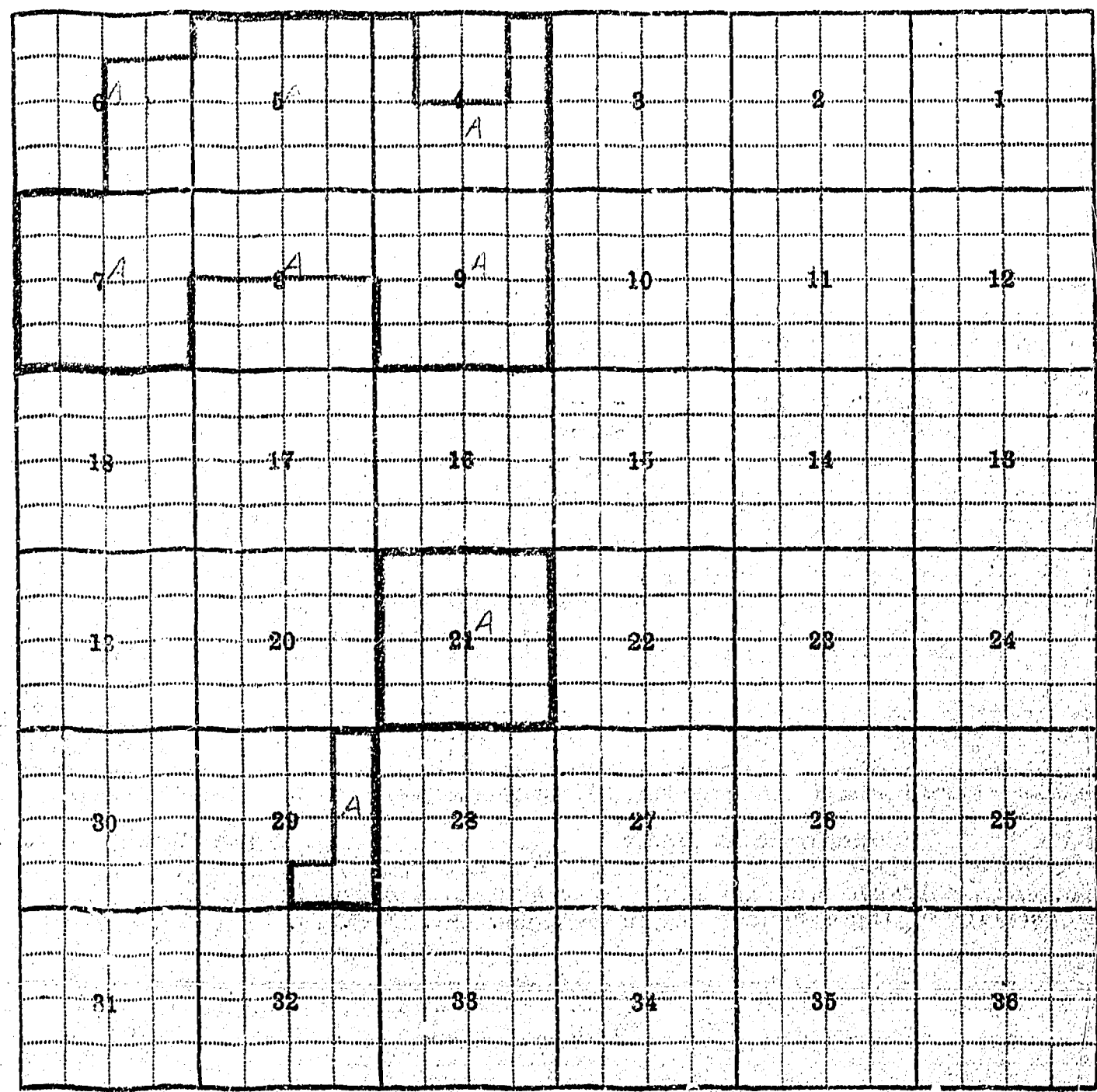

4-A, 5-A, 6-A, 7-A, 8-A, 9-A, 21-A, 29-A.

F-1-A 3M-9-55

County Jefferson

Farm Checked: Date May 24, 1955

By J. Poulliot

STATE OF MONTANA
STATE ENGINEERS OFFICE
Water Resources Survey
Form No. 3

T. 2N R. 2W Plat No. 49

Photo No. G-20, 1-96

Legal Land Owner Martin Carey Address Boulder Mont.

Operator Same Address

Water is delivered by:— 1. Private System; 2. Ditch Company; 3. State Project; 4. Federal Project; 5. Irrigation District

If under Ditch Company, Irrigation District, or Government Project, state the number of shares or inches, acre feet, as the case may be in said system

App. No. Decree No.	NAME OF APPROPRIATOR TO WHOM DECREED	NAME OF STREAM	Date App. Date Priority	Miner's Inches	In Use	NAME OF DITCH (Water Delivered By)	No.	R/F	P/G/S	Present Irr. Acres	Irrigable Acres
A-2086A	Frank Carey	Unnamed Springs	5-15-47	500	0	Carey Ditch	1	R	G	0	10
A-304	J. E. Mooney	Boulder River	8-30-19	400	0						

NOTE: R—Denotes Regular Irrigation. F—Flood Irrigation. P—Water diverted by means of pumping. G—Water diverted by gravity. S—Stored Water.

Condition of System Not complete Topography River bottom River Basin Boulder - Jefferson

Adequate Supply: Yes X No Explain Unused.

Remarks Unnamed Springs are also called Cold Springs, and described erroneously on appropriation. Shown in 3N-2W, and is actually in SW¼ Sec. 6, Twp. 2N, Rge. 2W. If used on this land, would have to be flumed across river.

Also in:								
Plat No. 42	Twp. 3N	Rge. 2W	Plat No.	Twp.	Rge.	Plat No.	Twp.	Rge.
Plat No.	Twp.	Rge.	Plat No.	Twp.	Rge.	Plat No.	Twp.	Rge.

Information From: Mr. Carey & Mr. Dawson


6
C
5
4
3
2
1
7
8
9
10
11
12
18
17
16
15
14
13
19
20
21
22
23
24
30
29
28
27
26
25
31
32
33
34
35
36

6-C.

F-1-A 3M-9-55

County Jefferson

Farm Checked: Date May 17, 1955

By J. Pouliot & Mullica

STATE OF MONTANA
STATE ENGINEERS OFFICE
Water Resources Survey

T. 2N R. 2W Plat No. 49

Photo No. G-20

Legal Land Owner William R. Tribble Address Boulder, Mont.

Operator Same Address

Water is delivered by:— 1. Private System; 2. Ditch Company; 3. State Project; 4. Federal Project; 5. Irrigation District

If under Ditch Company, Irrigation District, or Government Project, state the number of shares or inches, acre feet, as the case may be in said system

App. No. Decree No.	NAME OF APPROPRIATOR TO WHOM DECREED	NAME OF STREAM	Date App. Date Priority	Miner's Inches	In Use	NAME OF DITCH (Water Delivered By)	No.	R/F	P/G/S	Present Irr. Acres	Irrigable Acres
A-2086	Frank Callison	Unnamed Spring	3-8-06	100		Stock water					

NOTE: R—Denotes Regular Irrigation. F—Flood Irrigation. P—Water diverted by means of pumping. G—Water diverted by gravity. S—Stored Water.

Condition of System ..... Topography ..... River Basin Boulder & Jefferson

Adequate Supply: Yes..... No..... Explain .....

Remarks .....

Also in: Plat No. 12 Twp. 3N Rge. 2W Plat No. ..... Twp. ..... Rge.	Plat No. ..... Twp. ..... Rge. ..... Plat No. ..... Twp. ..... Rge.	Plat No. ..... Twp. ..... Rge. ..... Plat No. ..... Twp. ..... Rge. .....

Information From:

Field Survey



1-A, 2-A, 3-A, 10-A, 11-A, 12-A, 15-A, 22-A.

50
T2N-R1W

F-1-A 3M-9-55

County Jefferson

Farm Checked: Date May 18, 1955

By J. Pouliot & Mullica

STATE OF MONTANA
STATE ENGINEERS OFFICE
Water Resources Survey

T. 2N R. 1W Plat No.

Photo No. H-21

Legal Land Owner Dunbar Ranch & Development Co. Address Three Forks, Mont.

Operator Same Address

Water is deliverd by:— 1. Private System; 2. Ditch Company; 3. State Project; 4. Federal Project; 5. Irrigation District

If under Ditch Company, Irrigation District, or Government Project, state the number of shares or inches, acre feet, as the case may be in said system

App. No. Decree No.	NAME OF APPROPRIATOR TO WHOM DECREED	NAME OF STREAM	Date App. Date Priority	Miner's Inches	In Use	NAME OF DITCH (Water Delivered By)	No.	R/F	P/G/S	Present Irr. Acres
A-1596	L. P. Renous	Shoddy Creek	8-30-13	500)		Stock water				
A-2098	Thomas Cowan	Unnamed Spring	7-7-11	40)						

NOTE: R—Denotes Regular Irrigation. F—Flood Irrigation. P—Water diverted by means of pumping. G—Water diverted by gravity. S—Stored Water.

Condition of System Topography River Basin see below

Adequate Supply: Yes No Explain

Remarks

Jefferson River
Mud Spring Creek
Unnamed Creek
Shoddy Creek
Unnamed Spring

Also in:								
Plat No. 43	Twp. 3N	Rge. 1W	Plat No.	Twp.	Rge.	Plat No.	Twp.	Rge.
Plat No.	Twp.	Rge.	Plat No.	Twp.	Rge.	Plat No.	Twp.	Rge.

Information From:

Field Survey

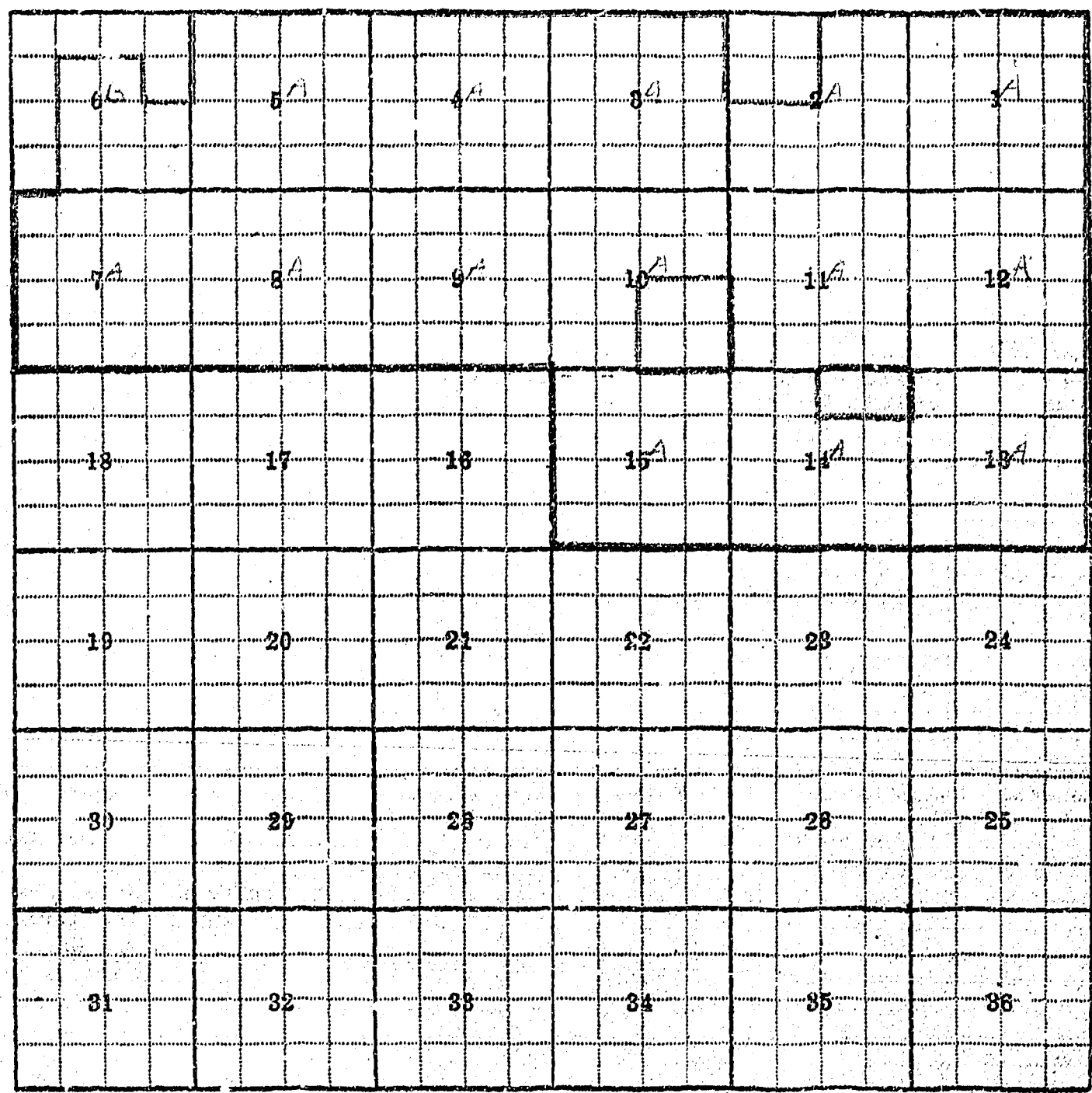

1-A, 2-A, 3-A, 4-A, 5-A, 6-B, 7-A, 8-A, 9-A, 10-A, 11-A, 12-A, 13-A, 14-A, 15-A.

F-1-A 3M-9-55

County Jefferson

Farm Checked: Date May 4, 1955

By J. Poulliot

STATE OF MONTANA
STATE ENGINEERS OFFICE
Water Resources Survey

T. 2N R. 1W Plat No. 50

Photo No. H-22

Legal Land Owner Don Emigh Address Whitehall, Mont.

Operator Same Address

Water is deliverd by:— 1. Private System; 2. Ditch Company; 3. State Project; 4. Federal Project; 5. Irrigation District

If under Ditch Company, Irrigation District, or Government Project, state the number of shares or inches, acre feet, as the case may be in said system

App. No. Decree No.	NAME OF APPROPRIATOR TO WHOM DECREED	NAME OF STREAM	Date App. Date Priority	Miner's Inches	In Use	NAME OF DITCH (Water Delivered By)	No.	R/F	P/G/S	Present Irr. Acres	Irrigable Acres
A-2189	Thomas Moore	Unnamed Spring	9-29-09	160		Stock water					

NOTE: R—Denotes Regular Irrigation. F—Flood Irrigation. P—Water diverted by means of pumping. G—Water diverted by gravity. S—Stored Water

Condition of System Topography River Basin Milligan - Jefferson

Adequate Supply: Yes No Explain

Remarks

Also in: Plat No. Twp. Rge.	Plat No. Twp. Rge.	Plat No. Twp. Rge.
Plat No. Twp. Rge.	Plat No. Twp. Rge.	Plat No. Twp. Rge.

Information From:

Clarence Visser

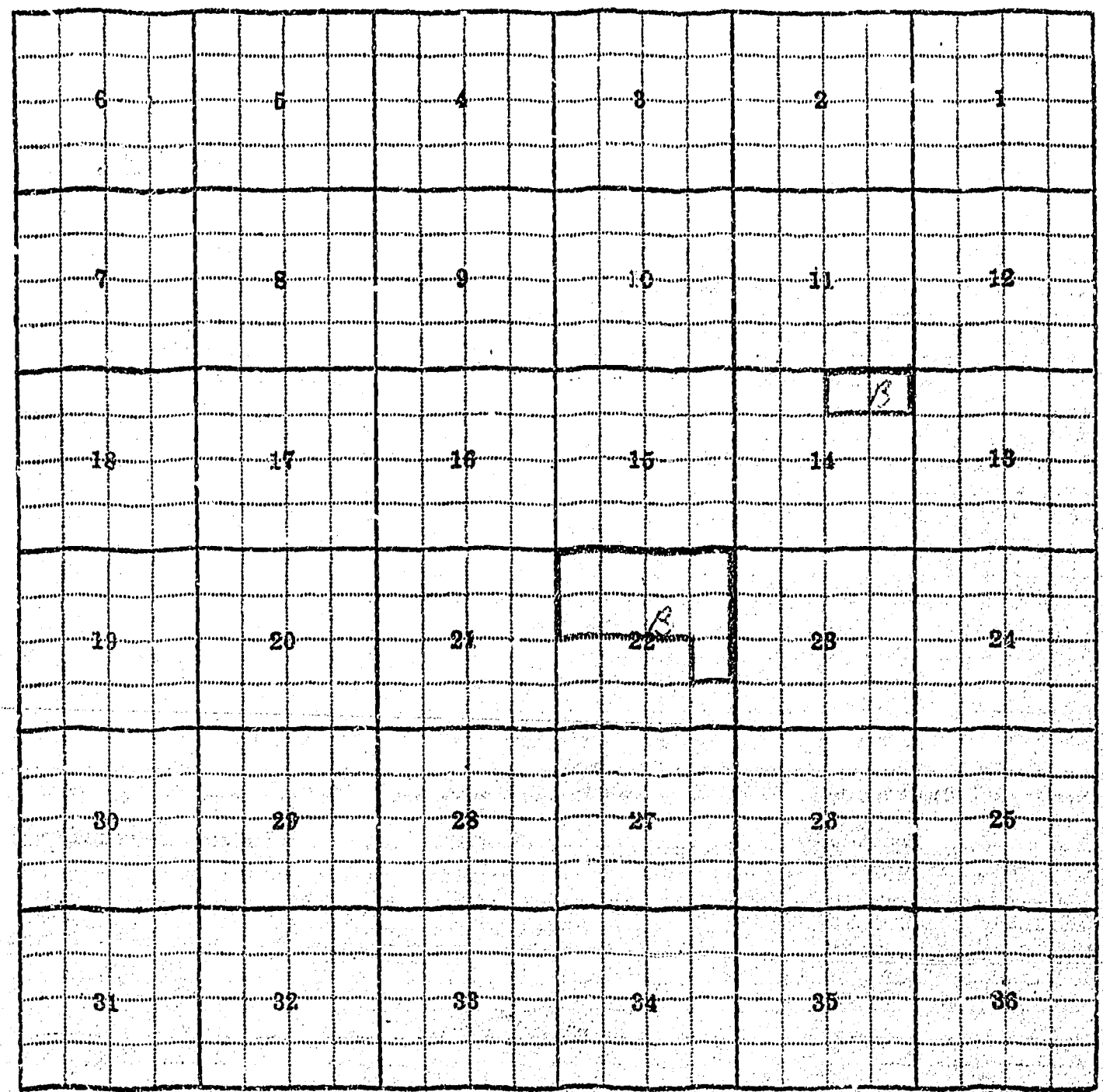
6
5
4
3
2
1
7
8
9
10
11
12
B
18
17
16
15
14
13
19
20
21
22
B
23
24
30
29
28
27
26
25
31
32
33
34
35
36

14-B, 22-B.

F-1-A 3M-9-55

County Jefferson

Farm Checked: Date May 4, 1955

By J. Pouliot

STATE OF MONTANA
STATE ENGINEERS OFFICE
Water Resources Survey

T. 2N R. 1W Plat No. 50

Photo No. H-22

Legal Land Owner Clarence Visser Address Whitehall, Mont.

Operator Same Address

Water is deliverd by:— 1. Private System; 2. Ditch Company; 3. State Project; 4. Federal Project; 5. Irrigation District

If under Ditch Company, Irrigation District, or Government Project, state the number of shares or inches, acre feet, as the case may be in said system

App. No. Decree No.	NAME OF APPROPRIATOR TO WHOM DECREED	NAME OF STREAM	Date App. Date Priority	Miner's Inches	In Use	NAME OF DITCH (Water Delivered By)	No.	R/F	P/G/S	Present Irr. Acres	Irrigable Acres
A-1220	Herbert G. Dunbar	Milligan Creek	12-1-02	120	120)	Visser Ditch	1	R	G	10	0
A-1221	Herbert G. Dunbar	Milligan Creek	12-1-02	80	80)						
A-2080	Byron Chidester	Unnamed spring	3-17-17	50)							
A-2107	Herbert Dunbar	Unnamed spring	7-20-03	160)		Stock water					
A-2189	Thomas Moore	Unnamed spring	9-29-09	160)							

NOTE: R—Denotes Regular Irrigation. F—Flood Irrigation. P—Water diverted by means of pumping. G—Water diverted by gravity. S—Stored Water.

Condition of System Fair Topography Creek bottom River Basin Milligan - Jefferson

Adequate Supply: Yes X No Explain

Remarks Unnamed springs listed are separate springs, but are all tributary to Milligan Creek.

Also in: Plat No. Twp. Rge.	Plat No. Twp. Rge.	Plat No. Twp. Rge.
Plat No. Twp. Rge.	Plat No. Twp. Rge.	Plat No. Twp. Rge.

Information From:

Clarence Visser

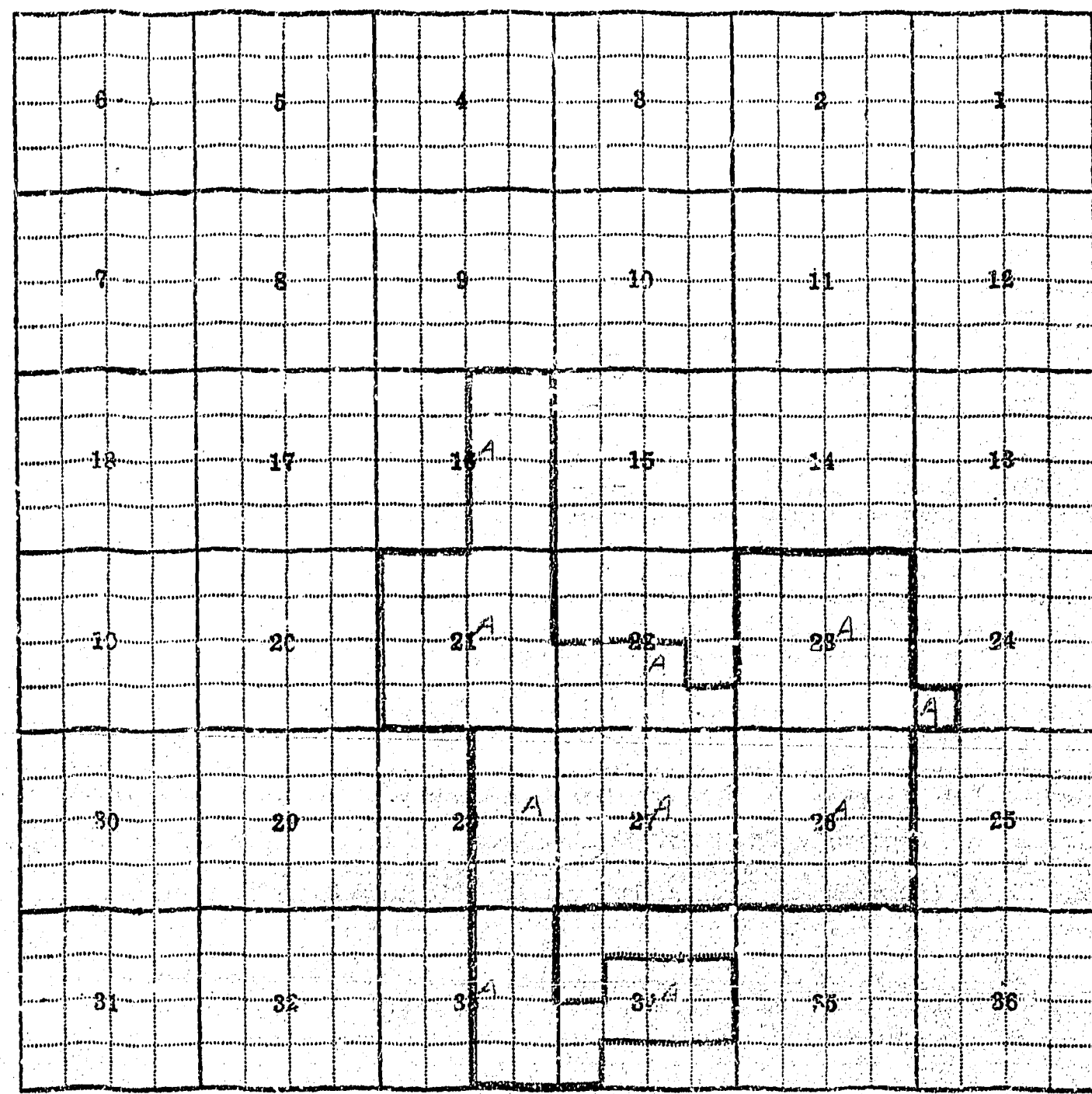

16-A, 21-A, 22-A, 23-A, 24-A, 26-A, 27-A, 28-A, 33-A, 34-A

F-1-A 3M-9-55

County Jefferson

Farm Checked: Date June 1, 1955

By D. Pouliot

STATE OF MONTANA
STATE ENGINEERS OFFICE
Water Resources Survey

T. 1N R. 7W Plat No. 51

Photo No.

Legal Land Owner United States of America Address

Operator Deer Lodge National Forest Address Butte, Mont.

Water is deliverd by:— 1. Private System; 2. Ditch Company; 3. State Project; 4. Federal Project; 5. Irrigation District

If under Ditch Company, Irrigation District, or Government Project, state the number of shares or inches, acre feet, as the case may be in said system

App. No. Decree No.	NAME OF APPROPRIATOR TO WHOM DECREED	NAME OF STREAM	Date App. Date Priority	Miner's Inches	In Use	NAME OF DITCH (Water Delivered By)	——— No.	R/F	P/G/S	Present Irr. Acres	Irrigable Acres
D-96	Alex & John Wilson	5 separate springs	4-1-03	50		Stock water					

NOTE: R—Denotes Regular Irrigation. F—Flood Irrigation. P—Water diverted by means of pumping. G—Water diverted by gravity. S—Stored Water.

Condition of System Topography River Basin Little Pipestone - Big Pipestone - Jefferson

Adequate Supply: Yes No Explain

Remarks

Also in: Plat No. Twp. Rge.	Plat No. Twp. Rge.	Plat No. Twp. Rge.
Plat No. Twp. Rge.	Plat No. Twp. Rge.	Plat No. Twp. Rge.

Information From:

Field Survey

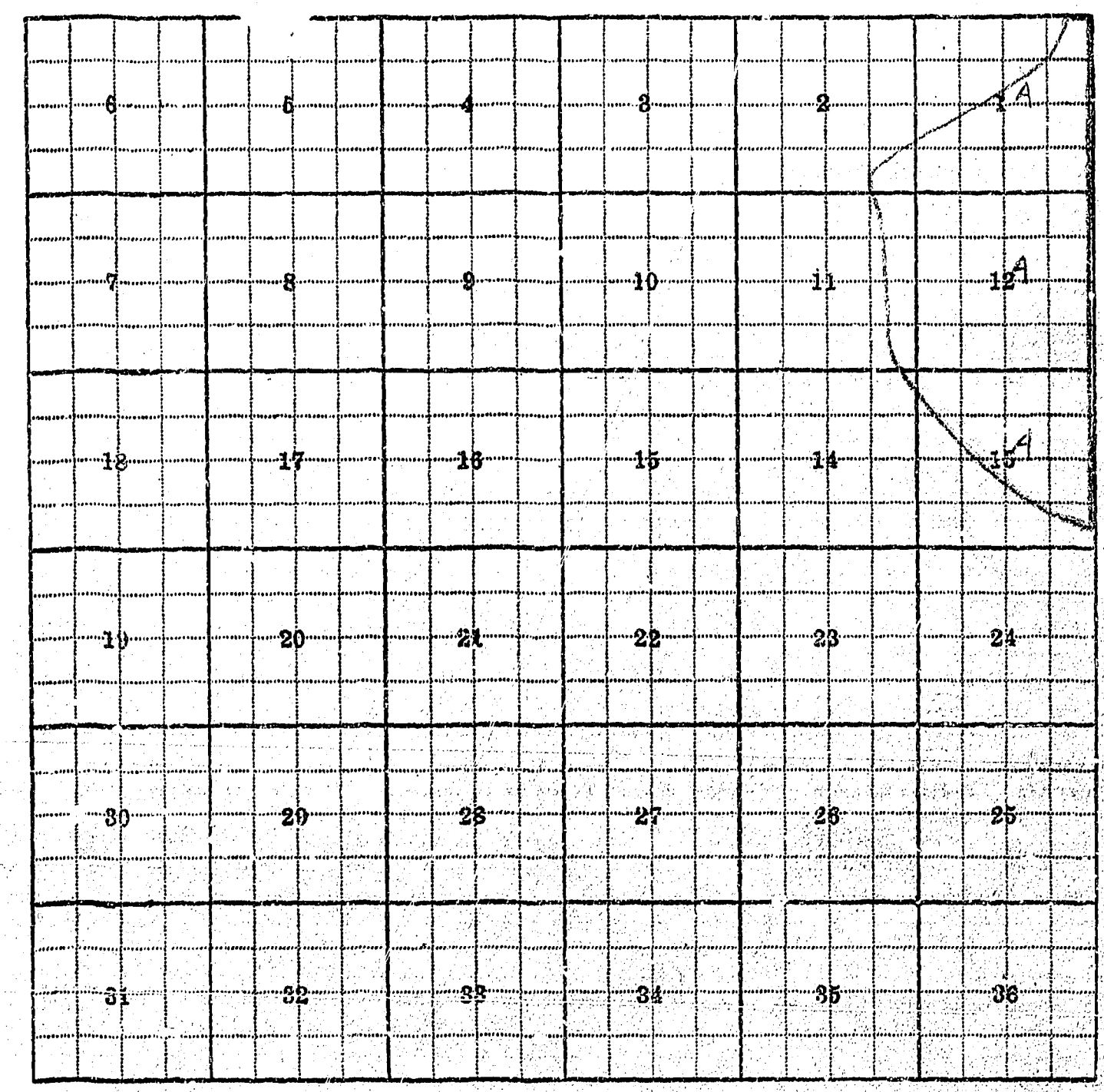
6
5
4
3
2
1 A
7
8
9
10
11
12 A
18
17
16
15
14
13 A
19
20
21
22
23
24
30
29
28
27
26
25
31
32
33
34
35
36

1-A, 12-A, 13-A.

F-1-A 3M-S-55

County Jefferson

Farm Checked: Date June 1, 1955

By D. Pouliot

STATE OF MONTANA
STATE ENGINEERS OFFICE
Water Resources Survey

T 1N R 7W Plat No. 51

Photo No. 1-49, 1-50

Legal Land Owner Jim & Bill Wilson Address Donald, Montana

Operator Same Address

Water is deliverd by:— 1. Private System; 2. Ditch Company; 3. State Project; 4. Federal Project; 5. Irrigation District

If under Ditch Company, Irrigation District, or Government Project, state the number of shares or inches, acre feet, as the case may be in said system

App. No. Decree No.	NAME OF APPROPRIATOR TO WHOM DECREED	NAME OF STREAM	Date App. Date Priority	Miner's Inches	In Use	NAME OF DITCH (Water Delivered By)	No.	R/F	P/G/S	Present Irr. Acres	Irrigabl Acres
D-96	Alex & John Wilson	5 separate springs	4-1-03	50		Domestic use					

NOTE: R—Denotes Regular Irrigation. F—Flood Irrigation. P—Water diverted by means of pumping. G—Water diverted by gravity. S—Stored Water.

Condition of System Topography River Basin Little Pipestone - Big Pipestone

Adequate Supply: Yes No Explain Jefferson

Remarks field man could not make out ownership.

Also in: Plat No. Twp. Rge.	Plat No. Twp. Rge.	Plat No. Twp. Rge.
Plat No. Twp. Rge.	Plat No. Twp. Rge.	Plat No. Twp. Rge.

Information From:

Field Survey

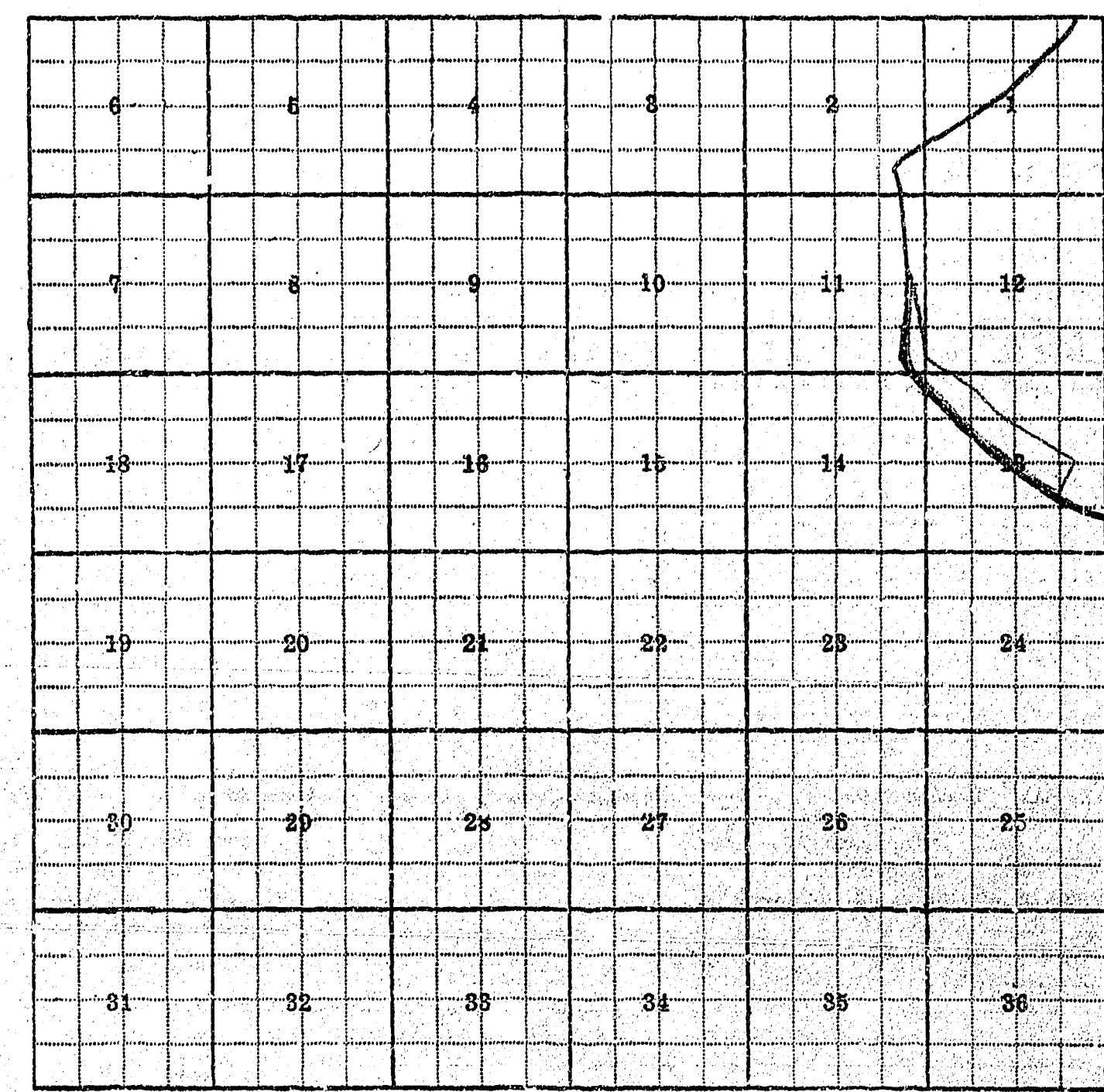

Decree pertains to land in Sec. 12 only.

F-1-A 3M-9-55

County Jefferson

Farm Checked: Date May 25, 1955

By D. Pouliot & Mullins

STATE OF MONTANA
STATE ENGINEERS OFFICE
Water Resources Survey

T. 1N R. 6W Plat No. 52

Photo No. 1-46

Legal Land Owner Flora Bohren & Eugene Hungerford Address Whitehall, Montana

Operator Same Address

Water is deliverd by:— 1. Private System; 2. Ditch Company; 3. State Project; 4. Federal Project; 5. Irrigation District

If under Ditch Company, Irrigation District, or Government Project, state the number of shares or inches, acre feet, as the case may be in said system

App. No. Decree No.	NAME OF APPROPRIATOR TO WHOM DECREED	NAME OF STREAM	Date App. Date Priority	Miner's Inches	In Use	NAME OF DITCH (Water Delivered By)	No.	R/F	P/G/S	Present Irr. Acres	Irrigable Acres
D-39	J. L. Smith	Little Pipestone	5-2-92	40	40)	Smith Ditches	1	R	G	40	0
		Rader Creek	5-1-84	50	50)						

NOTE: R—Denotes Regular Irrigation. F—Flood Irrigation. P—Water diverted by means of pumping. G—Water diverted by gravity. S—Stored Water.

Condition of System Good Topography Creek bottom River Basin Rader Creek - Little Pipestone - Big Pipestone - Jefferson

Adequate Supply: Yes ..... No X Explain Rights too late.

Remarks

Also in: Plat No..... Twp..... Rge..... Plat No..... Twp..... Rge..... Plat No..... Twp..... Rge.....
Plat No..... Twp..... Rge..... Plat No..... Twp..... Rge..... Plat No..... Twp..... Rge.....

Information From:

Field Survey

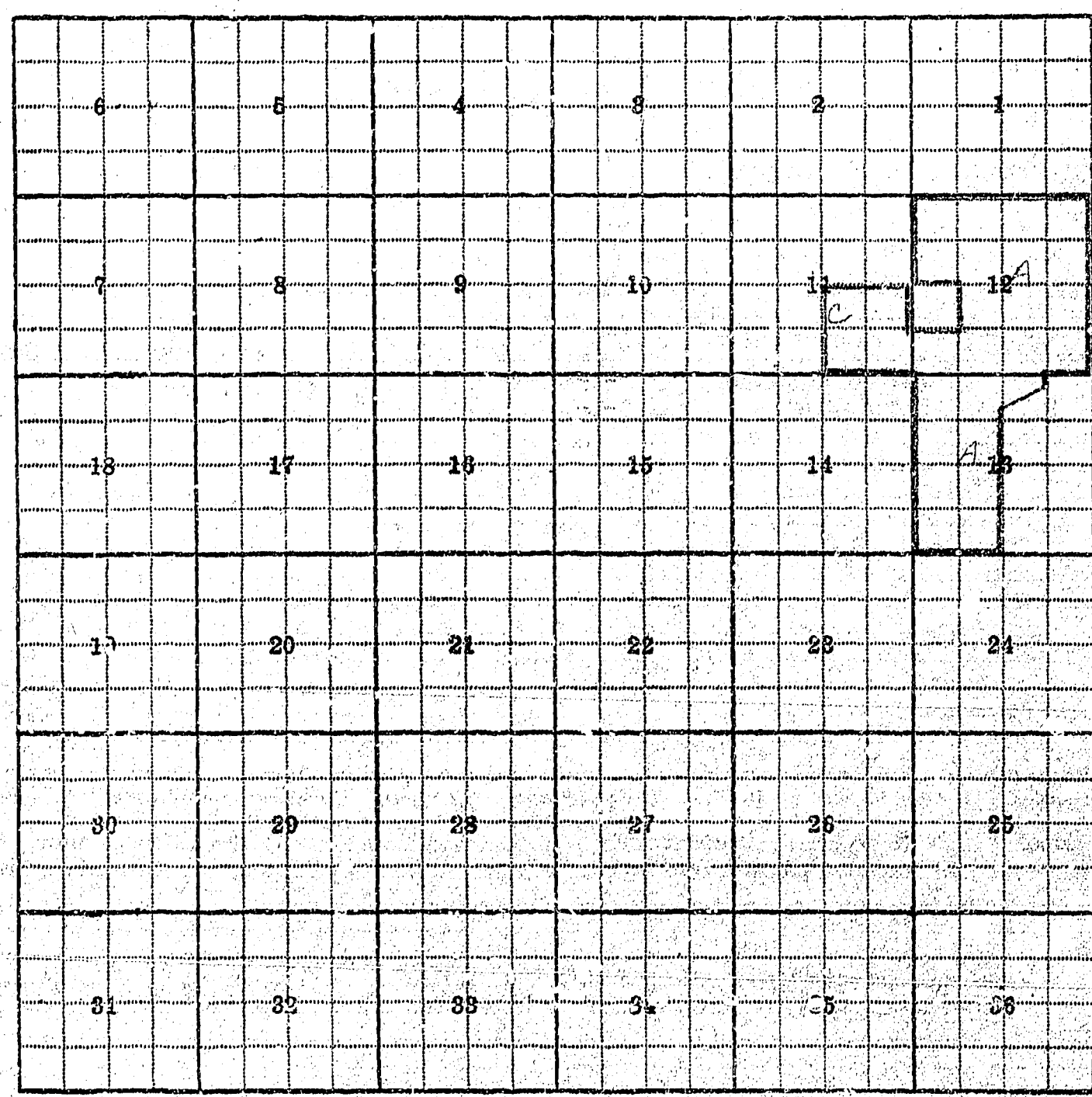
6
5
4
3
2
1
7
8
9
10
11
C
12
A
18
17
16
15
14
A
13
19
20
21
22
23
24
30
29
28
27
26
25
31
32
33
34
35
36

11-C, 12-A, 13-A.

F-1-A 3M-9-55

County Jefferson

Farm Checked: Date May 24, 1955

By D. Pauliot & Mullica

STATE OF MONTANA
STATE ENGINEERS OFFICE
Water Resources Survey
3

T. 1N. R. 6W. Plat No. 52

Photo No. 1-48, 3-16

Legal Land Owner Peter Delmoe Address Whitehall, Mont.

Operator Same Address

Water is deliverd by:— 1. Private System; 2. Ditch Company; 3. State Project; 4. Federal Project; 5. Irrigation District

If under Ditch Company, Irrigation District, or Government Project, state the number of shares or inches, acre feet, as the case may be in said system

App. No. Decree No.	NAME OF APPROPRIATOR TO WHOM DECREED	NAME OF STREAM	Date App. Date Priority	Miner's Inches	In Use	NAME OF DITCH (Water Delivered By)	No.	R/F	P/G/S	Present Irr. Acres	Irrigable Acres
D-37	Antone Delmoe	Little Pipestone Cr.	4-1-80	80	80	Delmoe	1	R	G	95	0
			4-1-84	50	50						
A-2181	Elmer E. McLean	Unnamed Spring	2-17-17	10		Stock water					

NOTE: R—Denotes Regular Irrigation. F—Flood Irrigation. P—Water diverted by means of pumping. G—Water diverted by gravity. S—Stored Water.

Condition of System Good Topography Creek bottom and bench River Basin Unnamed Spring - Little Pipest
Adequate Supply: Yes X No Explain Big Pipestone - Jefferson
Remarks

Also in: Plat No. Twp. Rge.	Plat No. Twp. Rge.	Plat No. Twp. Rge.
Plat No. Twp. Rge.	Plat No. Twp. Rge.	Plat No. Twp. Rge.

Information From:
Pete Delmoe

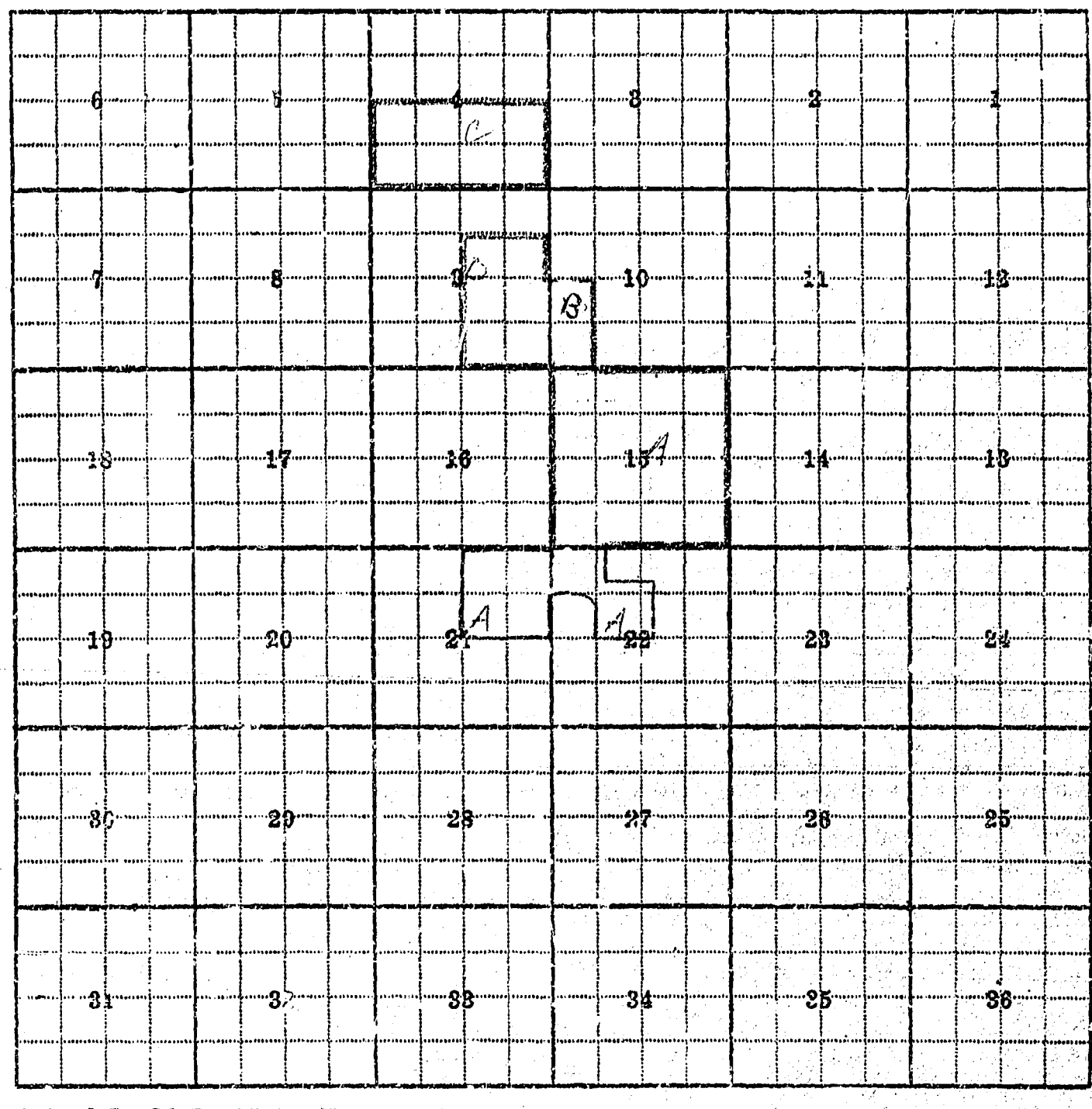

4-C, 9-B, 10-B, 15-A, 21-A, 22-A.

F-1-A 3M-9-55

County Jefferson

STATE OF MONTANA
STATE ENGINEERS OFFICE
Water Resources Survey

T. 1N R. 6W Plat No. 52

Farm Checked: Date May 25, 1955

Photo No. 1-47, 3-17

By D. Pouliot & Mullica

Legal Land Owner Tony Franich Address Whitehall, Mont.

Operator Same Address

Water is deliverd by:— 1. Private System; 2. Ditch Company; 3. State Project; 4. Federal Project; 5. Irrigation District

If under Ditch Company, Irrigation District, or Government Project, state the number of shares or inches, acre feet, as the case may be in said system

App. No. Decree No.	NAME OF APPROPRIATOR TO WHOM DECREED	NAME OF STREAM	Date App. Date Priority	Miner's Inches	In Use	NAME OF DITCH (Water Delivered By)	No.	R/F	P/C S	Present Irr. Acres	Irrigable Acres
A-1263	Charles A. Snyder	Mud Spring Creek	8-12-31	60)		Stock water					
A-1264	Robert Strozzi	Mud Spring Creek	9-24-20	80)							

NOTE: R—Denotes Regular Irrigation. F—Flood Irrigation. P—Water diverted by means of pumping. G—Water diverted by gravity. S—Stored Water.

Condition of System Topography River Basin

Adequate Supply: Yes No Explain

Remarks

Also in: Plat No. Twp. Rge.	Plat No. Twp. Rge.	Plat No. Twp. Rge.
Plat No. Twp. Rge.	Plat No. Twp. Rge.	Plat No. Twp. Rge.

Information From:

Field Survey

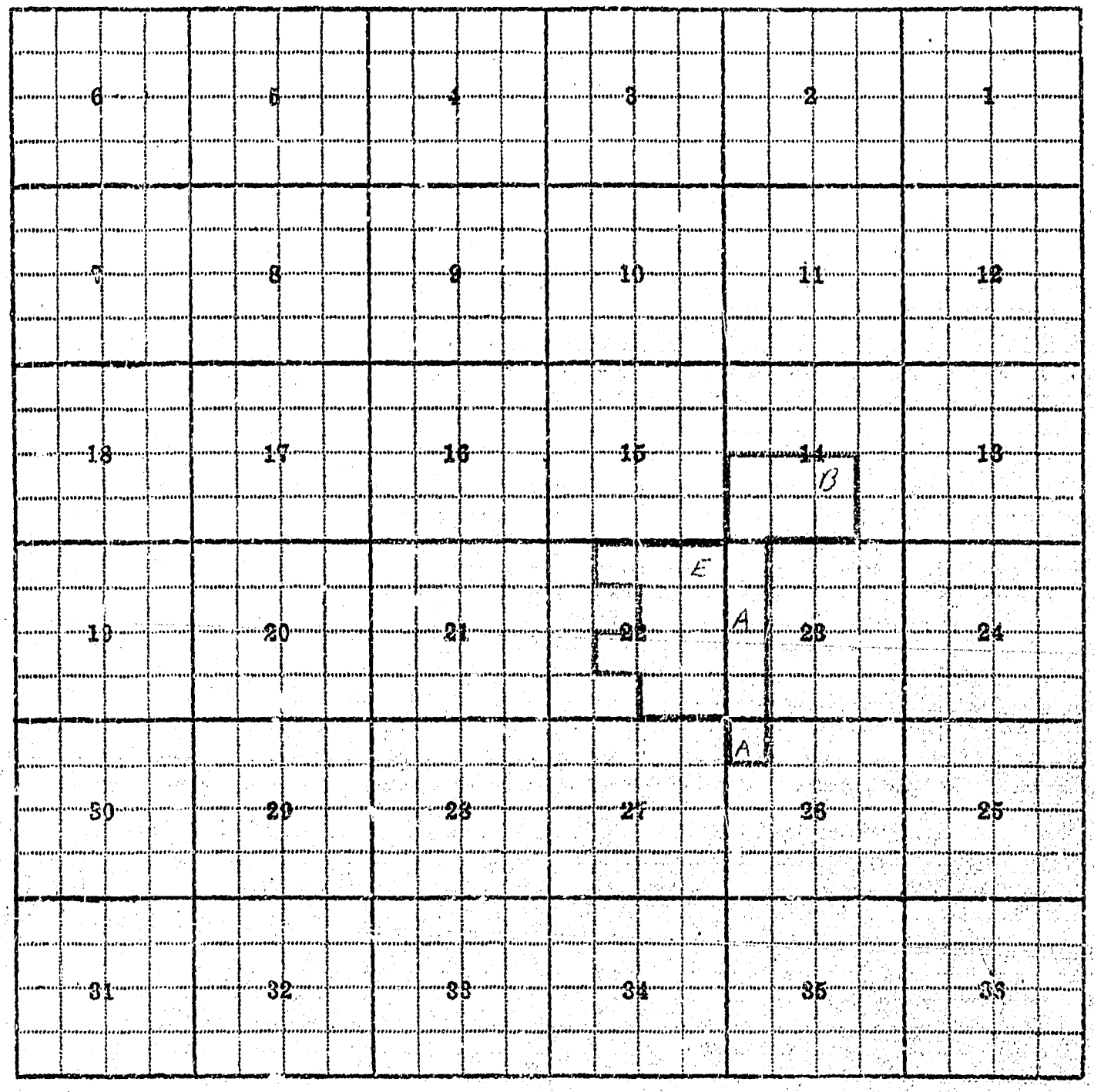

14-B, 22-E, 23-A, 26-A.

F-1-A 3M-9-55

County Jefferson

Farm Checked: Date May 25, 1955

By D. Poulict & Mullica

STATE OF MONTANA
STATE ENGINEERS OFFICE
Water Resources Survey

T. 1N R. 6W Plat No. 52

Photo No. 1-48

Legal Land Owner Montana, State of Address

Operator Peter Delmoe Address Whitehall, Montana

Water is deliverd by:— 1. Private System; 2. Ditch Company; 3. State Project; 4. Federal Project; 5. Irrigation District

If under Ditch Company, Irrigation District, or Government Project, state the number of shares or inches, acre feet, as the case may be in said system

App. No. Decree No.	NAME OF APPROPRIATOR TO WHOM DECREED	NAME OF STREAM	Date App. Date Priority	Miner's Inches	In Use	NAME OF DITCH (Water Delivered By)	No.	R/F	P/G/S	Present Irr. Acres	Irrigable Acres
D-37	Antone Delmoe	Little Pipestone Cr.	4-1-80	80	Part		1	R	G	32	0
			4-1-84	50							

NOTE: R—Denotes Regular Irrigation. F—Flood Irrigation. P—Water diverted by means of pumping. G—Water diverted by gravity. S—Stored Water.

Condition of System Fair Topography River Basin Jefferson-Little Pipestone Cr.

Adequate Supply: Yes No Explain

Remarks D-37 owned by operator and used on operators land also.

Also in: Plat No. Twp. Rge.	Plat No. Twp. Rge.	Plat No. Twp. Rge.
Plat No. Twp. Rge.	Plat No. Twp. Rge.	Plat No. Twp. Rge.

Information From:
Peter Delmoe

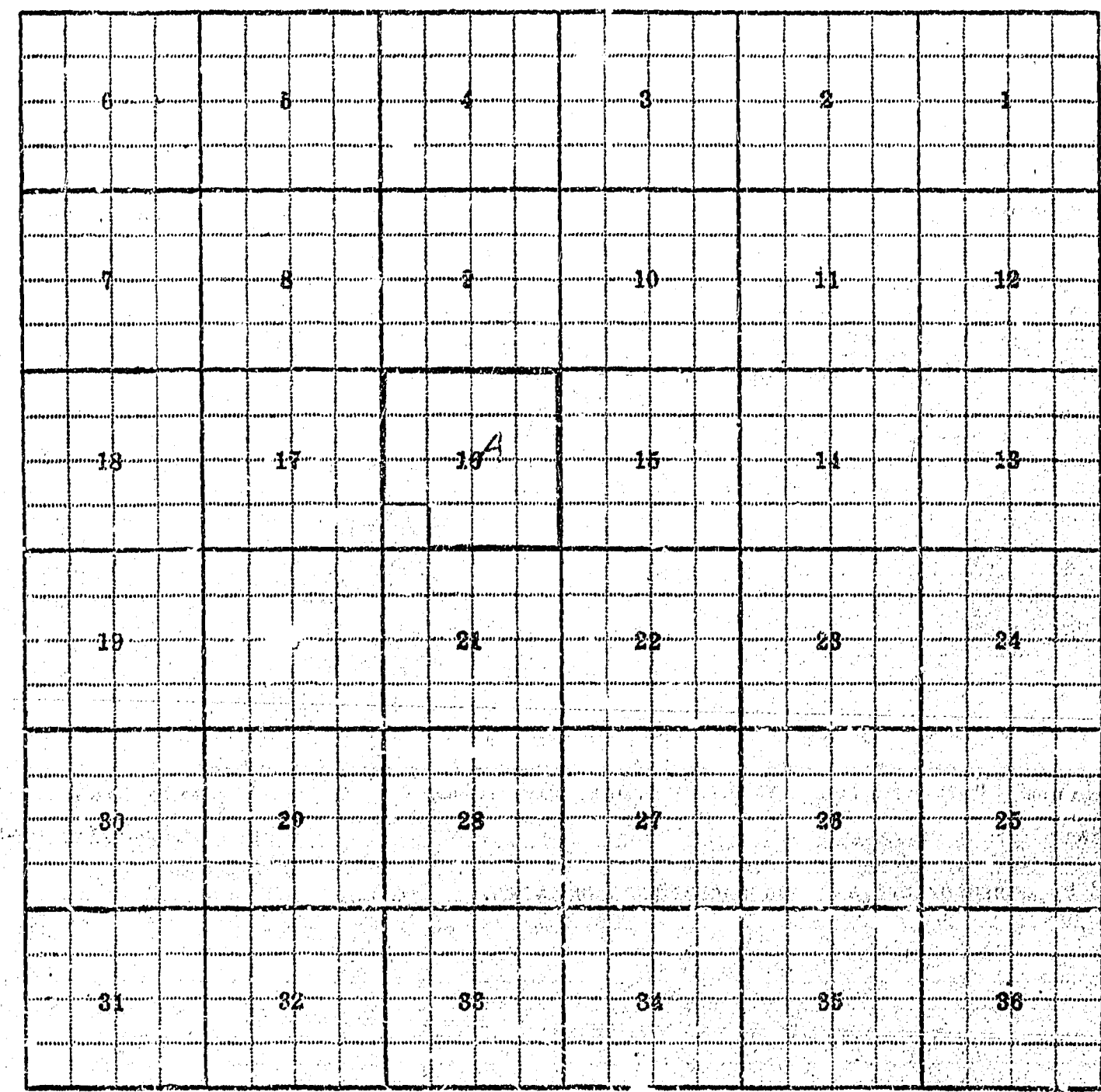
6
5
4
3
2
1
7
8
9
10
11
12
18
17
16A
15
14
13
19
21
22
23
24
30
29
28
27
26
25
31
32
33
34
35
36

16-A

F-1-A 3M-9-55

County Jefferson

Farm Checked: Date May 25, 1955

By Bob & D. Pouliot

STATE OF MONTANA
STATE ENGINEERS OFFICE
Water Resources Survey
3

T. 1N R. 6W Plat No. 52

Photo No. 1-48

Legal Land Owner United States of America Address

Operator Pete Delmoe Address Whitehall, Montana

Water is deliverd by:— 1. Private System; 2. Ditch Company; 3. State Project; 4. Federal Project; 5. Irrigation District

If under Ditch Company, Irrigation District, or Government Project, state the number of shares or inches, acre feet, as the case may be in said system

App. No. Decree No.	NAME OF APPROPRIATOR TO WHOM DECREED	NAME OF STREAM	Date App. Date Priority	Miner's Inches	In Use	NAME OF DITCH (Water Delivered By)	No.	R/F	P/G/S	Present Irr. Acres	Irrigable Acres
D-37	Antone Delmoe	No. Fk. Little Pipe-stone Creek	4-1-84	50	Yes	Delmoe Ditch	1	R		5	0

NOTE: R—Denotes Regular Irrigation. F—Flood Irrigation. P—Water diverted by means of pumping. G—Water diverted by gravity. S—Stored Water.

Condition of System Topography River Basin Jefferson River- No.Frk. Little Pipestone Creek

Adequate Supply: Yes No Explain

Remarks D-37 belongs to Pete Delmoe. Is used on this land

Also in: Plat No. Twp. Rge.	Plat No. Twp. Rge.	Plat No. Twp. Rge.
Plat No. Twp. Rge.	Plat No. Twp. Rge.	Plat No. Twp. Rge.

Information From: Pete Delmoe


6
5
4
3
2
1
7
8
9
10
11
12
18
17
16
15
14
13
19
20
21
22
23
24
30
29
28
27
26
25
31
32
33
34
35
36

53
T1N-R5W

F-1-A 3M-9-55

STATE OF MONTANA
STATE ENGINEERS OFFICE
Water Resources Survey

County Jefferson ..... T 1 N R 5W Plat No. 53

Farm Checked: Date June 2, 1955 Photo No. 1-21

By D. Pouliot & Mullica

Legal Land Owner Harry & Alice R. Alley Address Whitehall, Mont.

Operator Same Address

Water is delivered by:— 1. Private System; 2. Ditch Company; 3. State Project; 4. Federal Project; 5. Irrigation District

If under Ditch Company, Irrigation District, or Government Project, state the number of shares or inches, acre feet, as the case may be in said system

App. No. Decree No.	NAME OF APPROPRIATOR TO WHOM DECREED	NAME OF STREAM	Date App. Date Priority	Miner's Inches	In Use	NAME OF DITCH (Water Delivered By)	No.	R/F	P/G/S	Present Irr. Acres	Irrigab Acres
D-174	Andrew & John Rodoni	Pipestone Creek	4-1-75	40	40)	Worthington - Paul -					
			4-5-80	50	50)	Rodoni - and Allred	1	R	G	25	0
			4-3-80	48	48)	No's 1 & 2.					
			4-1-08	64	64)						
D-186	Peyton Allred	Pipestone Creek	4-1-91	30	30)	Allred No's. 1 & 2	1	R	G		
			4-1-91	20	20)						
D-189	Pipestone Ditch Co.	Pipestone Creek	5-13-07	800)	17.1	Pipestone Ditch Co.	2	R	S/G		
			5-6-10	300)							
D-42	State of Montana	Pipestone Creek	5-7-10	7000	325 a.f.	P. W. U. A.	2		S		

NOTE: R—Denotes Regular Irrigation. F—Flood Irrigation. P—Water diverted by means of pumping. G—Water diverted by gravity. S—Stored Water.

Condition of System Good Topography Creek bottom and bench River Basin Pipestone - Jefferson

Adequate Supply: Yes X No Explain

Remarks Owns 260 shares of Pipestone Water Users Association and 93½ shares of Pipestone Ditch Co.

Also in: Plat No. 46 Twp. 2N Rge. 5W	Plat No. Twp. Rge.	Plat No. Twp. Rge.
Plat No. Twp. Rge.	Plat No. Twp. Rge.	Plat No. Twp. Rge.

Information From:
J. C. Alley & Leonard Scott

6	5	4	3	2	1
7	8	9	10	11	12
18	17	16	15	14	13
19	20	21	22	23	24
30	29	28	27	26	25
31	32	33	34	35	36

3-A.

F-1-A 3M-9-55

STATE OF MONTANA
STATE ENGINEERS OFFICE
Water Resources Survey
3

County Jefferson | T. 1N R. 5W | Plat No. 53

Farm Checked: Date June 7, 1955 | Photo No. 3-22

By Furuholmen

Legal Land Owner James and Helen Briggs | Address Whitehall, Mont.

Operator Fred Briggs | Address

Water is deliverd by:— 1. Private System; 2. Ditch Company; 3. State Project; 4. Federal Project; 5. Irrigation District

If under Ditch Company, Irrigation District, or Government Project, state the number of shares or inches, acre feet, as the case may be in said system

App. No. Decree No.	NAME OF APPROPRIATOR TO WHOM DECREED	NAME OF STREAM	Date App. Date Priority	Miner's Inches	In Use	NAME OF DITCH (Water Delivered By)	No.	R/F	P/G/S	Present Irr. Acres	Irrigable Acres
A-1023	J. W. Gilkey & D. F. Riggs	Jefferson River	10-17-05	1200	50	Jefferson Canal Co.	2	R	G	74	0
							2	R	P		

NOTE: R—Denotes Regular Irrigation. F—Flood Irrigation. P—Water diverted by means of pumping. G—Water diverted by gravity. S—Stored Water.

Condition of System Good | Topography Bottom and sloping bench | River Basin Jefferson

Adequate Supply: Yes X No. Explain

Remarks Owns 50 shares of Jefferson Canal Co.
Briggs has pumped and irrigated 57 acres above this canal. He is not irrigating this land this year, but he may buy another pump. He will use a stationary pump and ditches.

Deed BK 93 Pg 419
Transfers this land and water to Howard W. & Mary H. Osborne 4-19-1958

Also in: Plat No. Twp. Rge.	Plat No. Twp. Rge.	Plat No. Twp. Rge.
Plat No. Twp. Rge.	Plat No. Twp. Rge.	Plat No. Twp. Rge.

Information From:
Fred Briggs

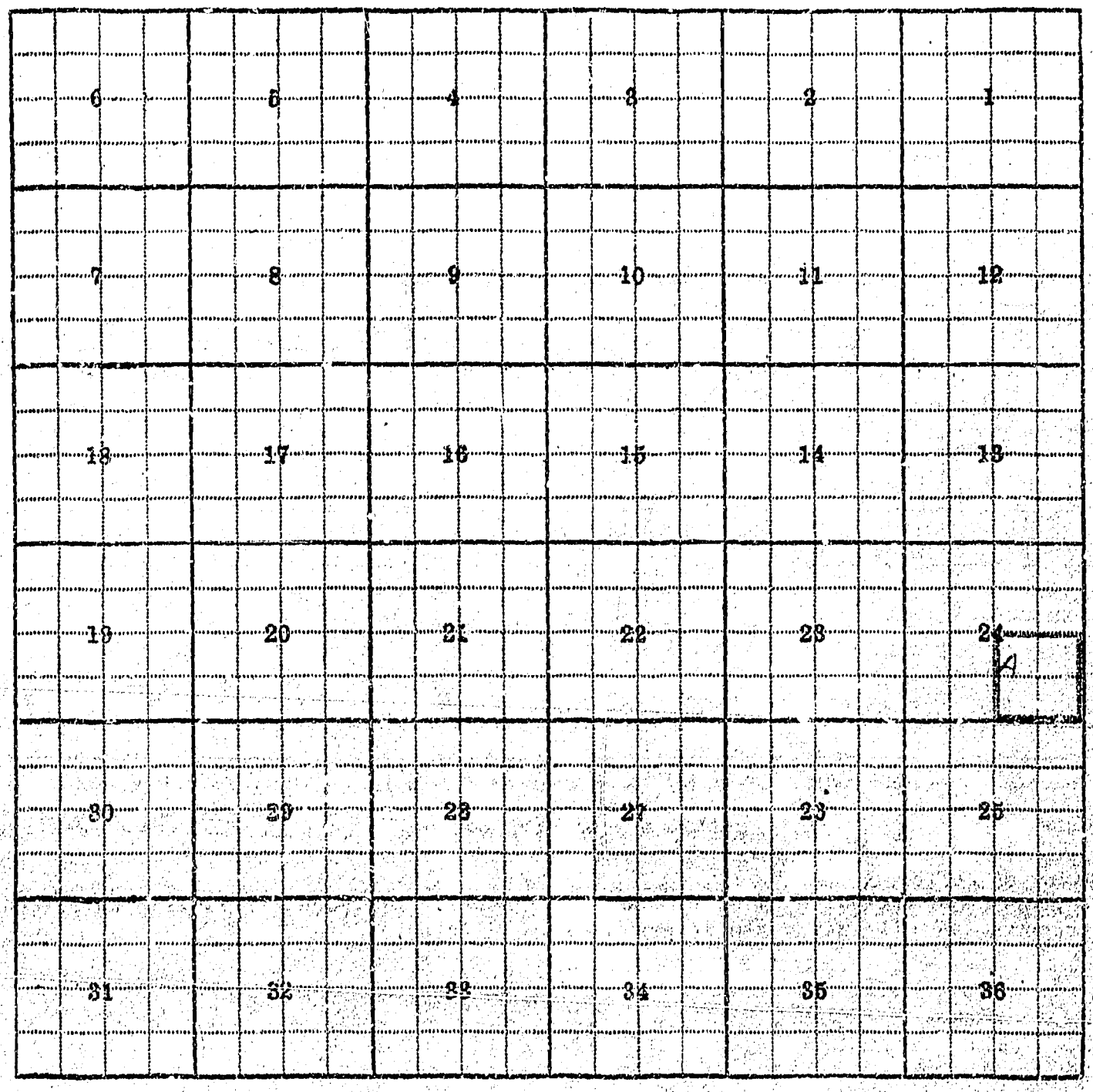
6
5
4
3
2
1
7
8
9
10
11
12
18
17
16
15
14
13
19
20
21
22
23
24
A
30
29
28
27
26
25
31
32
33
34
35
36

24-A.

F-1-A 3M-9-55

County Jefferson

STATE OF MONTANA
STATE ENGINEERS OFFICE
Water Resources Survey

T. 1N R. 5W Plat No. 53

Form Checked: Date May 25, 1955

Photo No. 1-23

By D. Pouliot & Mullica

Legal Land Owner John B. & Clara, Vincent & Laura and John F. Capp Address Whitehall, Montana

Operator Vincent and John F. Capp Address

Water is delivered by:— 1. Private System; 2. Ditch Company; 3. State Project; 4. Federal Project; 5. Irrigation District

If under Ditch Company, Irrigation District, or Government Project, state the number of shares or inches, acre feet, as the case may be in said system

App. No. Decree No.	NAME OF APPROPRIATOR TO WHOM DECREED	NAME OF STREAM	Date App. Date Priority	Miner's Inches	In Use	NAME OF DITCH (Water Delivered By)	No.	R/F	P/G/S	Present Irr. Acres	Irrigable Acres
D-40	John Capp	Little Pipestone Cr.	9-15-90	40	40)	Capp Ditch	1	F	G	163	0
			3-1-18	100	100)						
A-1389A	Vincent Capp	Big Pipestone Creek	2-8-55	75	75	Capp Sprinkler	1	R	P	68	50

NOTE: R—Denotes Regular Irrigation. F—Flood Irrigation. P—Water diverted by means of pumping. G—Water diverted by gravity. S—Stored Water.

Condition of System Good Topography Creek bottom and bench River Basin Pipestone Creek-Jefferson River

Adequate Supply: Yes X No X Explain Insufficient water in Little Pipestone Creek for land in Sec. 2.

Remarks There is no shortage of water in Pipestone Creek at point of diversion for sprinkler.

Also in: Plat No. 31 Twp. 4N Rge. 7W	Plat No. Twp. Rge.	Plat No. Twp. Rge.
Plat No. Twp. Rge.	Plat No. Twp. Rge.	Plat No. Twp. Rge.

Information From:
John & Vincent Capp