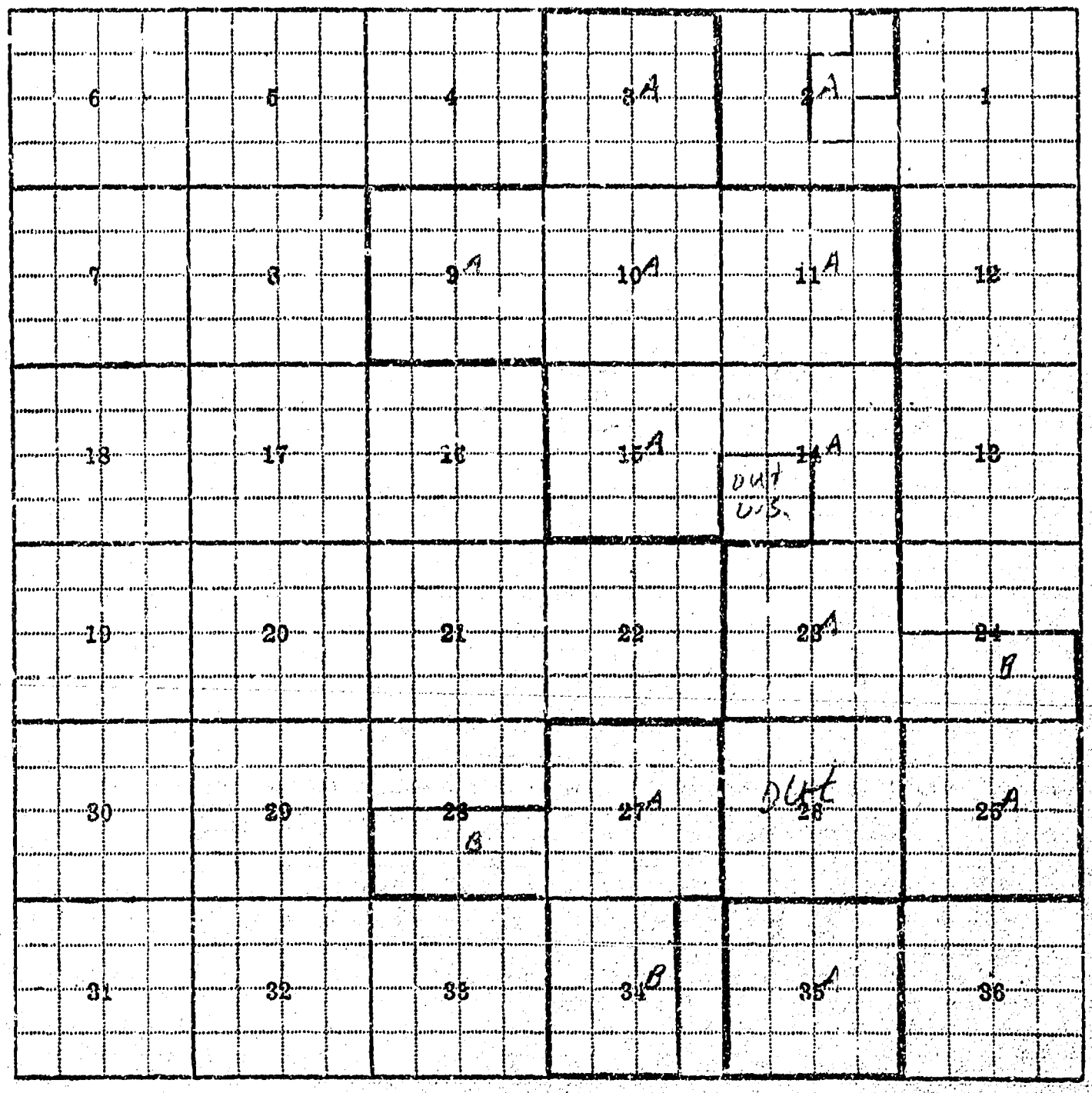

2-A, 3-A, 9-A, 10-A, 11-A, 14-A, 15-A, 23-A, 24-B, 25-A, 27-A, 28-B, 35-A, 34-B.

F-1-A 3M-9-55

County Jefferson

STATE OF MONTANA
STATE ENGINEERS OFFICE
Water Resources Survey

T. 3N R. 3W Plat No. 41

Farm Checked: Date June 7, 1955

Photo No. 1-163

By J. Poulint

Legal Land Owner Thomas G. Carey Address Boulder, Montana

Operator Same Address

Water is deliverd by:— 1. Private System; 2. Ditch Company; 3. State Project; 4. Federal Project; 5. Irrigation District

If under Ditch Company, Irrigation District, or Government Project, state the number of shares or inches, acre feet, as the case may be in said system

App. No. Decree No.	NAME OF APPROPRIATOR TO WHOM DECREED	NAME OF STREAM	Date App. Date Priority	Miner's Inches	In Use	NAME OF DITCH (Water Delivered By)	No.	R/F	P/G/S	Present Irr. Acres	Irrigable Acres
A-722	J. E. Wilde	Dunn's Canyon	9-27-13	500	Yes	Carey Ditch	1	F		70	0

NOTE: R—Denotes Regular Irrigation. F—Flood Irrigation. P—Water diverted by means of pumping. G—Water diverted by gravity. S—Stored Water.

Condition of System Good Topography Second Bench River Basin Jefferson

Adequate Supply: Yes X No Explain

Remarks

Also in: Plat No. 36 Twp. 4N Rge. 2W | Plat No. Twp. Rge. | Plat No. Twp. Rge.
Plat No. Twp. Rge. | Plat No. Twp. Rge. | Plat No. Twp. Rge.

Information From:
Mr. Carey

6	5	4	3	2	1
7	8	9	10	11	12
18	17	16	15	14	13
19	20	21	22	23	24
30	29	28	27	26	25
31	32	33	34	35	36

12-A

F-1-A 3M-9-55

County Jefferson

Farm Checked: Date May 11, 1955

By J. Pouliot

STATE OF MONTANA
STATE ENGINEERS OFFICE
Water Resources Survey

T. 3N R. 3W Plat No. 41

Photo No. 12-182

Legal Land Owner Montana, State of Address

Operator Paul Brenner Address Boulder, Montana

Water is deliverd by:— 1. Private System; 2. Ditch Company; 3. State Project; 4. Federal Project; 5. Irrigation District

If under Ditch Company, Irrigation District, or Government Project, state the number of shares or inches, acre feet, as the case may be in said system

App. No. Decree No.	NAME OF APPROPRIATOR TO WHOM DECREED	NAME OF STREAM	Date App. Date Priority	Minor's Inches	In Use	NAME OF DITCH (Water Delivered By)	No.	R/F	P/G/S	Present Irr. Acres	Irrigable Acres
A-613	C. D. Flaherty	S. F. Cottonwood Cr.	4-17-19	100	No						

NOTE: R—Denotes Regular Irrigation. F—Flood Irrigation. P—Water diverted by means of pumping. G—Water diverted by gravity. S—Stored Water.

Condition of System ..... Topography ..... River Basin .....

Adequate Supply: Yes..... No..... Explain .....

Remarks .....

Also in: Plat No..... Twp..... Rge.	Plat No..... Twp..... Rge.....	Plat No..... Twp..... Rge.....
Plat No..... Twp..... Rge.....	Plat No..... Twp..... Rge.....	Plat No..... Twp..... Rge.....

Information From:
Paul Brenner

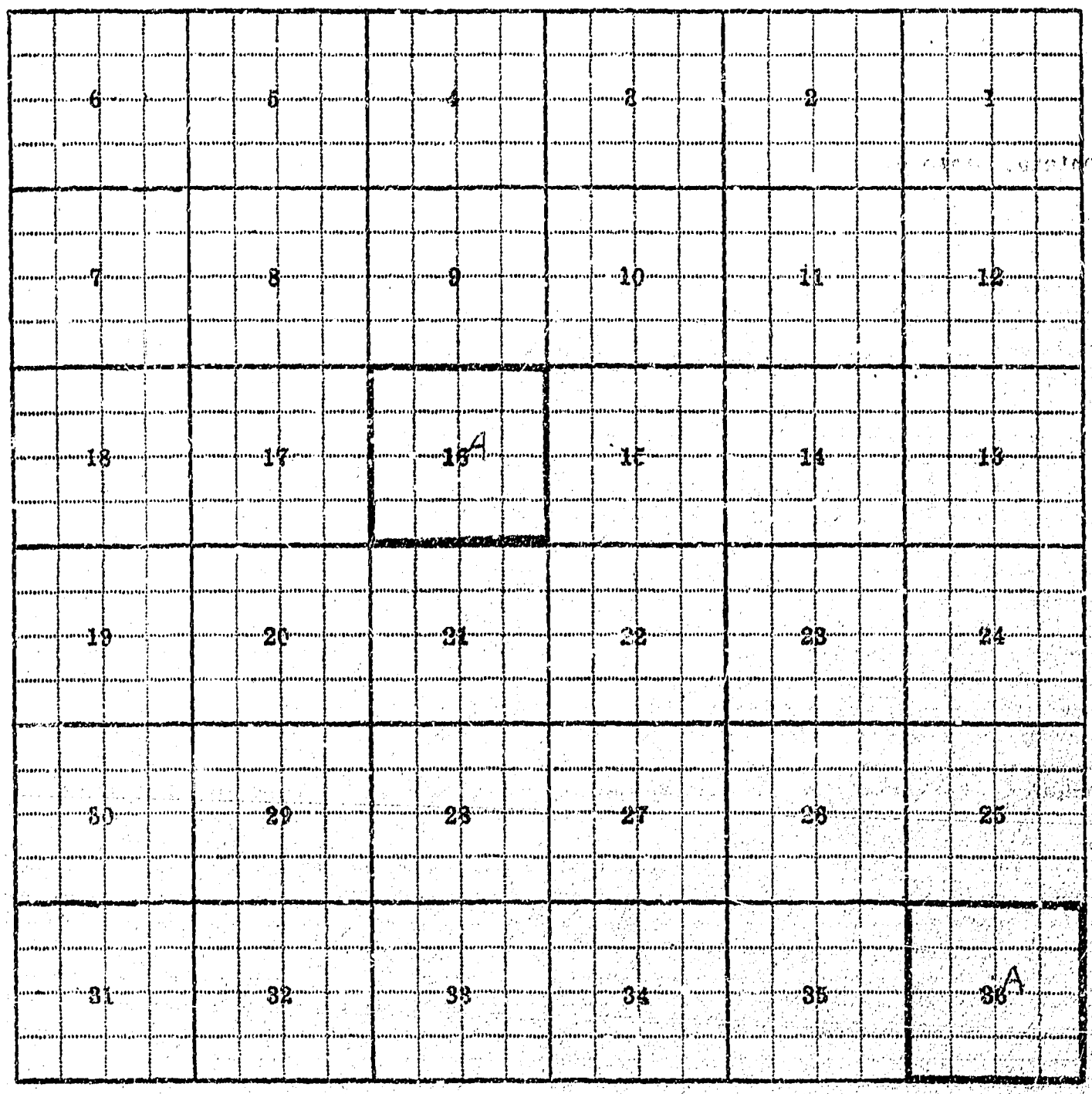
6
5
4
3
2
1
7
8
9
10
11
12
18
17
16A
15
14
13
19
20
21
22
23
24
30
29
28
27
26
25
31
32
33
34
35
36A

16-A, 36-A.

F-1-A 3M-9-55

County Jefferson

STATE OF MONTANA
STATE ENGINEERS OFFICE
Water Resources Survey

T. 3N R. 3W Plat No. 41

Farm Checked: Date May 24, 1955

Photo No. 13-127

By J. Poulliot

Legal Land Owner Dennis W. Smith Address Boulder, Mont.

Operator Same Address

Water is delivered by:— 1. Private System; 2. Ditch Company; 3. State Project; 4. Federal Project; 5. Irrigation District

If under Ditch Company, Irrigation District, or Government Project, state the number of shares or inches, acre feet, as the case may be in said system

App. No. Decree No.	NAME OF APPROPRIATOR TO WHOM DECREED	NAME OF STREAM	Date App. Date Priority	Miner's Inches	In Use	NAME OF DITCH (Water Delivered By)	No.	R/F	P/G/S	Present Irr. Acres	Irrigable Acres
A-2120	Edwin Fox	Unnamed Spring	5-6-18	200	200	Stock water only					

NOTE: R—Denotes Regular Irrigation. F—Flood Irrigation. P—Water diverted by means of pumping. G—Water diverted by gravity. S—Stored Water.

Condition of System Topography River Basin Cottonwood - Boulder - Jefferson

Adequate Supply: Yes No Explain

Remarks

Also in: Plat No. 42 Twp. 3N Rge. 2W	Plat No. Twp. Rge.	Plat No. Twp. Rge.
Plat No. Twp. Rge.	Plat No. Twp. Rge.	Plat No. Twp. Rge.

Information From:
Dennis Smith

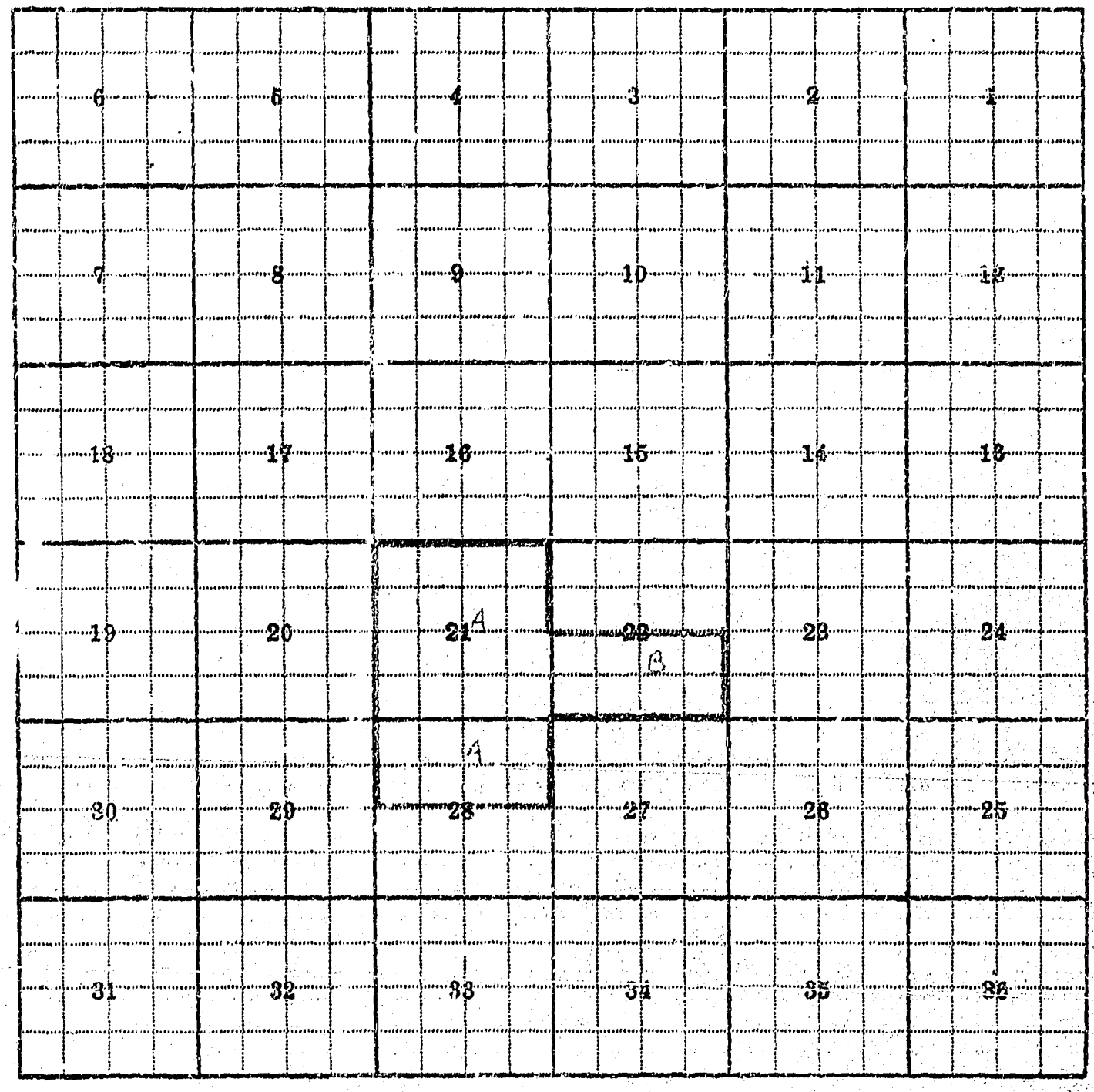
6
5
4
3
2
1
7
8
9
10
11
12
18
17
16
15
14
13
19
20
21A
22
B
23
24
30
29
28
A
27
26
25
31
32
33
34
35
36

21-A, 22-B, 28-A

F-1-A 3M-9-55

County Jefferson

Farm Checked: Date May 24, 1955

By J. Pouliot

STATE OF MONTANA
STATE ENGINEERS OFFICE
Water Resources Survey

T. 3N R. 3W Plat No. 41

Photo No. 12-180

Legal Land Owner United States of America Address

Operator Address

Water is delivered by:— 1. Private System; 2. Ditch Company; 3. State Project; 4. Federal Project; 5. Irrigation District

If under Ditch Company, Irrigation District, or Government Project, state the number of shares or inches, acre feet, as the case may be in said system

App. No. Decree No.	NAME OF APPROPRIATOR TO WHOM DECREED	NAME OF STREAM	Date App. Date Priority	Miner's Inches	In Use	NAME OF DITCH (Water Delivered By)	No.	R/F	P/G/S	Present Irr. Acres	Irrigable Acres
A-616	Louis F. Hoffman	So. Fk. Cottonwood Ck.	11-30-15	200	200	Stock water only					

NOTE: R—Denotes Regular Irrigation. F—Flood Irrigation. P—Water diverted by means of pumping. G—Water diverted by gravity. S—Stored Water.

Condition of System Topography River Basin Boulder - Jefferson

Adequate Supply: Yes No Explain

Remarks Appropriated for use on E½ Sec. 34.

Also in: Plat No. Twp. Rge.	Plat No. Twp. Rge.	Plat No. Twp. Rge.
Plat No. Twp. Rge.	Plat No. Twp. Rge.	Plat No. Twp. Rge.

Information From:

Field Survey



2-B, 4-A, 5-A, 8-A, 14-B, 18-A, 20-A, 22-A, 24-A, 26-B, 30-A, 31-A 32-A, 34-A,

1/2
T3N-R2W

F-1-A 3M-9-55

County Jefferson

Farm Checked: Date May 11, 1955

By J. Pouliot

STATE OF MONTANA
STATE ENGINEERS OFFICE
Water Resources Survey

T 3N R 2W Plat No. 42

Photo No. 12-182, G-19

Legal Land Owner Paul Brenner Address RFD- Boulder, Montana

Operator Same Address

Water is delivered by:— 1. Private System; 2. Ditch Company; 3. State Project; 4. Federal Project; 5. Irrigation District

If under Ditch Company, Irrigation District, or Government Project, state the number of shares or inches, acre feet, as the case may be in said system

App. No. Decree No.	NAME OF APPROPRIATOR TO WHOM DECREED	NAME OF STREAM	Date App. Date Priority	Miner's Inches	In Use	NAME OF DITCH (Water Delivered By)	No.	R/F	P/G/S	Present Irr. Acres	Irrigable Acres
A-304	J. E. Mooney	Boulder River	8-30-19	400	400	Sprinkler system	1	R	P	7	0
A-611	John Flaherty	Cottonwood Creek	3-4-72	All	All	) Flaherty (Brenner)	1	F	G	179	0
A-612	John Flaherty	Cottonwood Creek	3-4-72	900	900	)					

NOTE: R—Denotes Regular Irrigation. F—Flood Irrigation. P—Water diverted by means of pumping. G—Water diverted by gravity. S—Stored Water.

Condition of System Good Topography Creek & river bottom River Basin Boulder - Jefferson Rivers

Adequate Supply: Yes X No X Explain Insufficient water during dry seasons.

Remarks A-304 originally used in Mooney ditch, which is now out of use.

A-304 Bk. 2 W. R. Pg. 180
A-611 Bk. D " " " 228
A-612 Bk. G. " " " 64

Also in: Plat No. 49 Twp. 2N Rge. 2W	Plat No. Twp. Rge.	Plat No. Twp. Rge.
Plat No. Twp. Rge.	Plat No. Twp. Rge.	Plat No. Twp. Rge.

Information From:
Paul Brenner

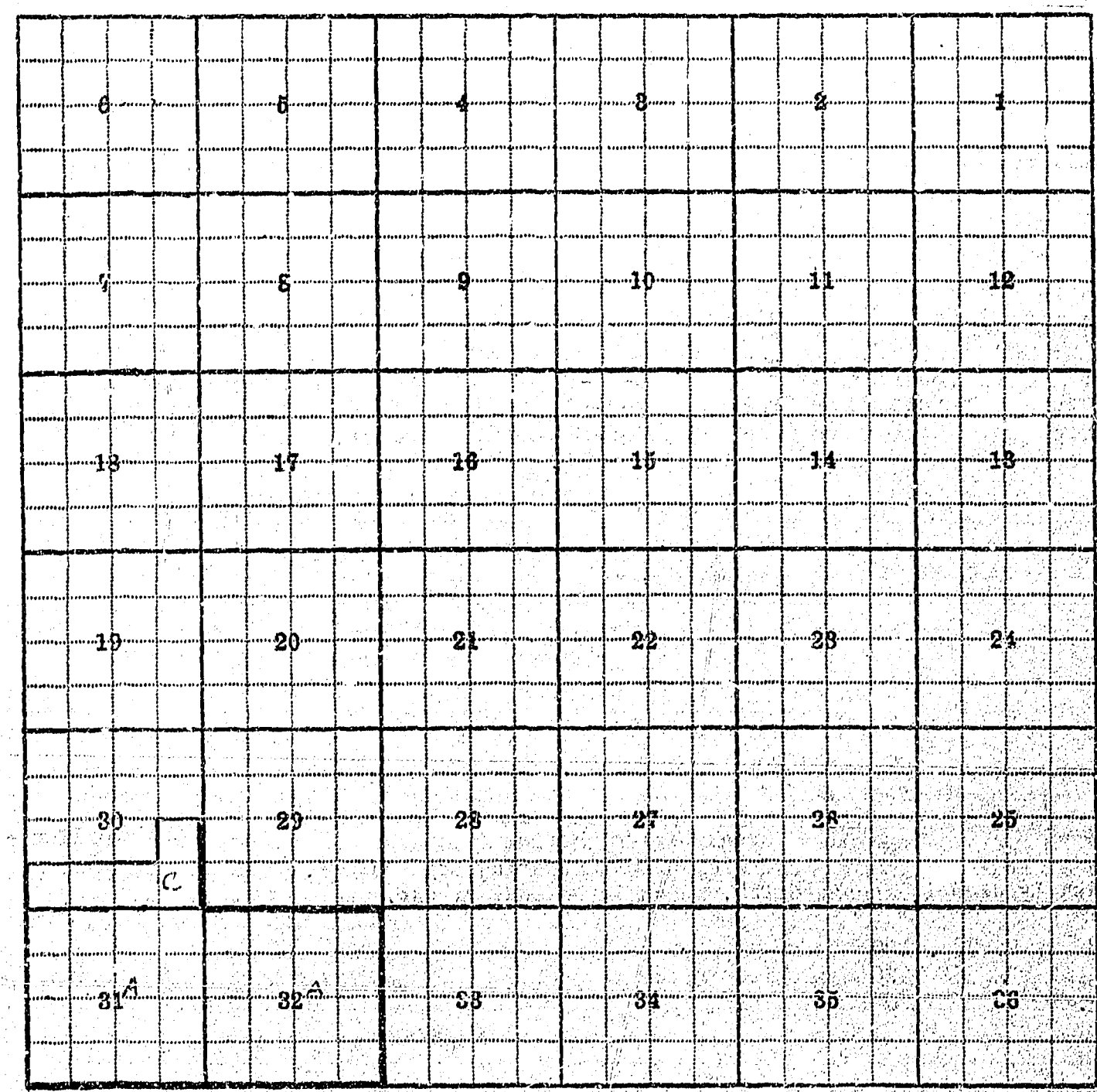
6
5
4
3
2
1
7
8
9
10
11
12
18
17
16
15
14
13
19
20
21
22
23
24
30
29
28
27
26
25
C
31A
32A
33
34
35
36

30-C, 31-A, 32-A.

F-1-A 3M-9-55

County Jefferson

Farm Checked: Date May 11, 1955

By J. Pouliot

STATE OF MONTANA
STATE ENGINEERS OFFICE
Water Resources Survey

T. 3N R. 2W Plat No. 42

Photo No. G-18, G-19

Legal Land Owner Carey Ranch Co. Address Boulder, Montana

Operator Same Address

Water is deliverd by:— 1. Private System; 2. Ditch Company; 3. State Project; 4. Federal Project; 5. Irrigation District

If under Ditch Company, Irrigation District, or Government Project, state the number of shares or inches, acre feet, as the case may be in said system

App. No. Decree No.	NAME OF APPROPRIATOR TO WHOM DECREED	NAME OF STREAM	Date App. Date Priority	Miner's Inches	In Use	NAME OF DITCH (Water Delivered By)	No.	R/F	P/G/S	Present Irr. Acres	Irrigat Acre
A-2010	Wilhelm Otto	Rattlesnake Spring	4-19-06	60	Yes	Stock Water only.					

NOTE: R—Denotes Regular Irrigation. F—Flood Irrigation. P—Water diverted by means of pumping. G—Water diverted by gravity. S—Stored Water.

Condition of System Topography River Basin

Adequate Supply: Yes No Explain

Remarks

Also in:											
Plat No. 43	Twp. 3N	Rge. 1W	Plat No.	Twp.	Rge.	Plat No. 49	Twp. 2N	Rge. 2W
Plat No.	Twp. 3N	Rge. 3W	Plat No. 48	Twp. 2N	Rge. 3W	Plat No.	Twp.	Rge.

Information From: Field Survey

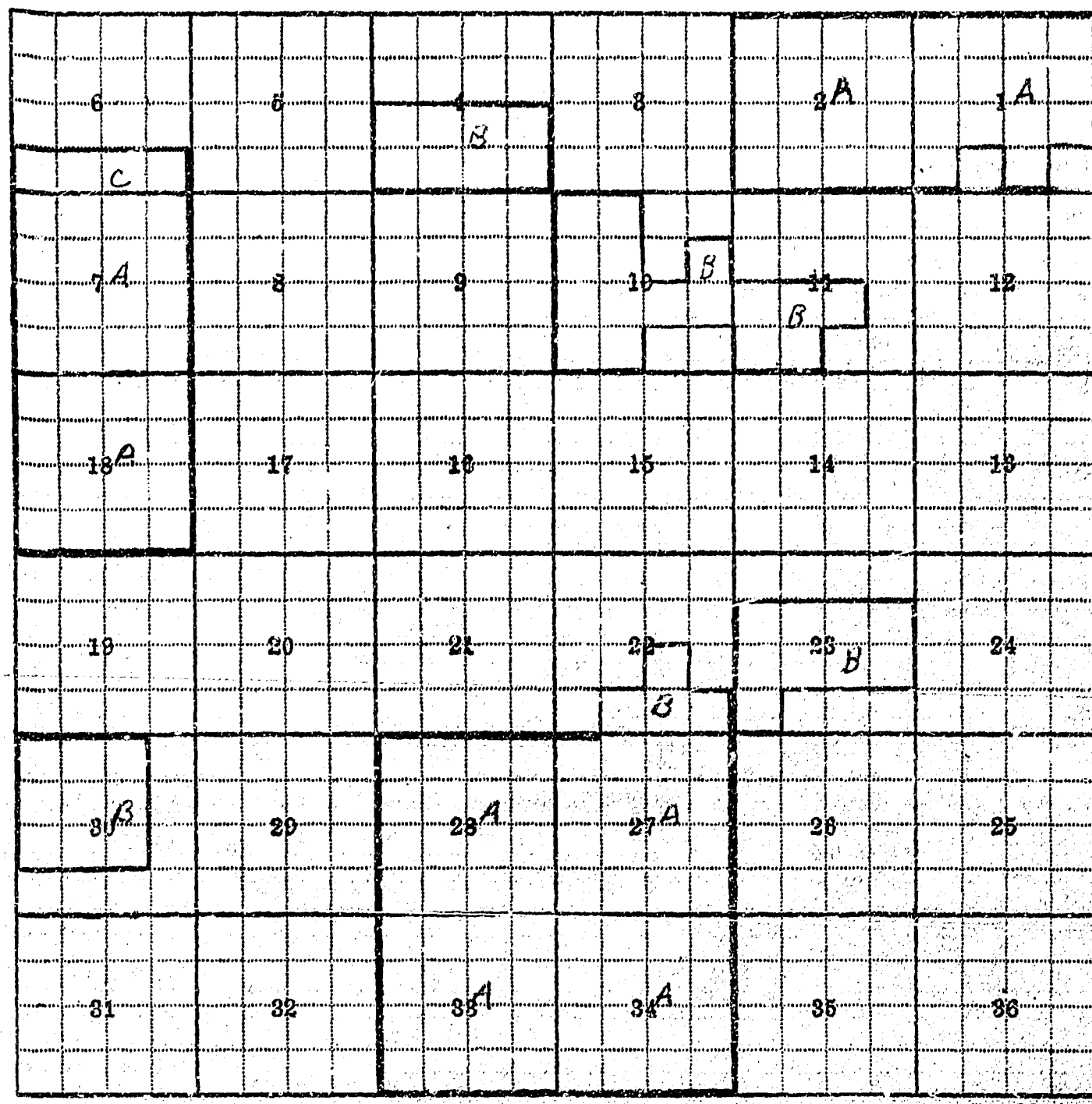

1-A, 2-A, 4-B, 6-C, 7-A, 10-B, 11-B, 18-A, 22-B, 23-B, 27-A, 28-A, 30-B, 33-A, 34-A.

F-1-A 3M-9-55

County Jefferson

Form Checked: Date May 26-1955

By J. Pouliot

STATE OF MONTANA
STATE ENGINEERS OFFICE
Water Resources Survey

T. 3N R. 2W Plat No. 42

Photo No. 1-165

Legal Land Owner John J. Carey Address Boulder, Montana

Operator Same Address

Water is delivered by:— 1. Private System; 2. Ditch Company; 3. State Project; 4. Federal Project; 5. Irrigation District

If under Ditch Company, Irrigation District, or Government Project, state the number of shares or inches, acre feet, as the case may be in said system

App. No. Decree No.	NAME OF APPROPRIATOR TO WHOM DECREED	NAME OF STREAM	Date App. Date Priority	Miner's Inches	In Use	NAME OF DITCH (Water Delivered By)	No.	R/F	P/G/S	Present Irr. Acres	Irrigable Acres
A-257	Barney Cooney	Boulder River	7- -88	500	Yes	Carey Ditches	1	R		17	0
A-300	John McKenna	Boulder River	4-30-88	1000	Yes	Carey Ditches	1	R			
A-322	Con & John Smith	Boulder River	7- -77	2000	Part	Carey-Twohy)	1	R		60	0
A-410	Con Smith	Boulder Slough	11-27-90	500	Yes	Carey-Twohy)					
A-247	Frank Carey	Boulder River	4-20-20	300	Yes	Carey Ditch)	1	R		90	0
A-246	Frank Carey	Boulder River	11-2-03	1500	Yes	Carey Ditch)	1	R			

NOTE: R—Denotes Regular Irrigation. F—Flood Irrigation. P—Water diverted by means of pumping. G—Water diverted by gravity. S—Stored Water.

Condition of System Good Topography First Bench & River Bottom River Basin Boulder-Jefferson

Adequate Supply: Yes X No Explain

Remarks A-300 fits these lands-Carey & Myers. Old McKenna ditch ploughed under. It has not been used for years. Probably water used in other ditches--(See Myers Form)

Also in: Plat No. 26 Twp. 4N Rge. 2W	Plat No. Twp. Rge.	Plat No. Twp. Rge.
Plat No. Twp. Rge.	Plat No. Twp. Rge.	Plat No. Twp. Rge.

Information From:
John Carey

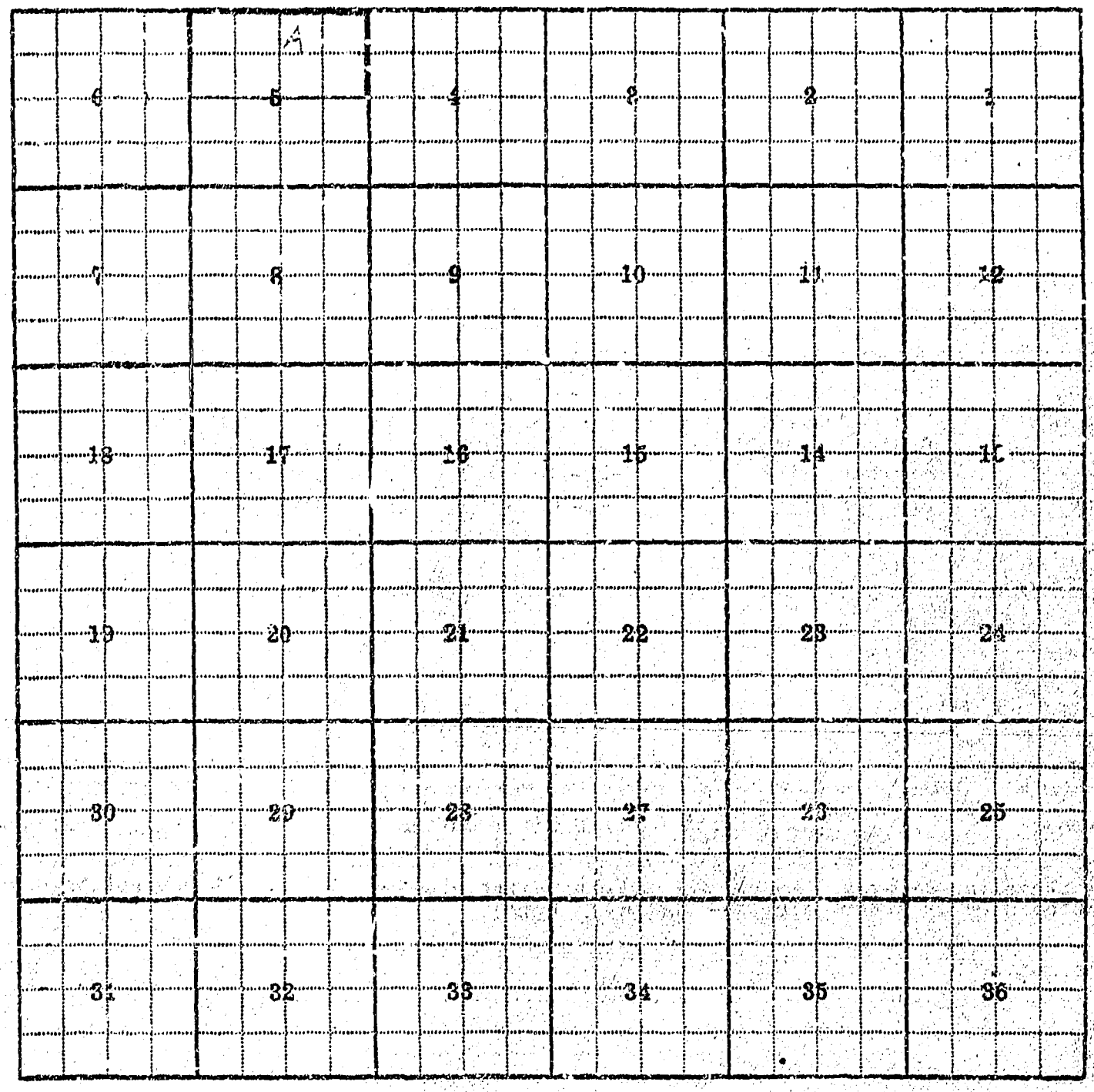
A
6
5
4
3
2
1
7
8
9
10
11
12
18
17
16
15
14
13
19
20
21
22
23
24
30
29
28
27
26
25
31
32
33
34
35
36

5-A

F-1-A 3M-9-55

County Jefferson

Farm Checked: Date May 26, 1955

By J. Pouliot

STATE OF MONTANA
STATE ENGINEERS OFFICE
Water Resources Survey

T. 3N R. 2W Plat No. 42

Photo No. 1-165, 1-164

Legal Land Owner Martin B. Carey Address Boulder, Montana

Operator Same Address

Water is deliverd by:— 1. Private System; 2. Ditch Company; 3. State Project; 4. Federal Project; 5. Irrigation District

If under Ditch Company, Irrigation District, or Government Project, state the number of shares or inches, acre feet, as the case may be in said system

App. No. Decree No.	NAME OF APPROPRIATOR TO WHOM DECREED	NAME OF STREAM	Date App. Date Priority	Miner's Inches	In Use	NAME OF DITCH (Water Delivered By)	No.	R/F	P/G/S	Present Ir. Acres	Irrigable Acres
A-246	Frank Carey	Boulder River	11-2-03	1500	Yes	Carey Ditch)	1	R	16	16	0
A-247	Frank Carey	Boulder River	4-20-20	300	Yes	Carey Ditch)					
A-257	Barney Cooney	Boulder River	7- -88	500	Yes	Carey Ditch)	1	R		70	0
A-300	John McKenna	Boulder River	4-30-88	1000	Yes*	Carey Ditch)					
A-322	Con & John Smith	Boulder River	7- 77	2000	Part	Carey-Twohy Ditch)	1	R		85	0
A-410	Con Smith	Boulder River	11-27-90	500	Yes	Carey-Twohy Ditch)	1	R			
Use		Boulder River				Dawson	1	R		45	0

NOTE: R—Denotes Regular Irrigation. F—Flood Irrigation. P—Water diverted by means of pumping. G—Water diverted by gravity. S—Stored Water.

Condition of System Good Topography River Bottom River Basin Jefferson-Boulder River

Adequate Supply: Yes X No Explain

Remarks Also carries water in Dawson Ditch.
A-300 old McKenna ditch farmed under (Not used in years) probably water used in other ditches.
*Do not know if right is split.

Also in: Plat No. 49 Twp. 2N Rge. 2W	Plat No. Twp. Rge.	Plat No. Twp. Rge.
Plat No. Twp. Rge.	Plat No. Twp. Rge.	Plat No. Twp. Rge.

Information From:
John Carey

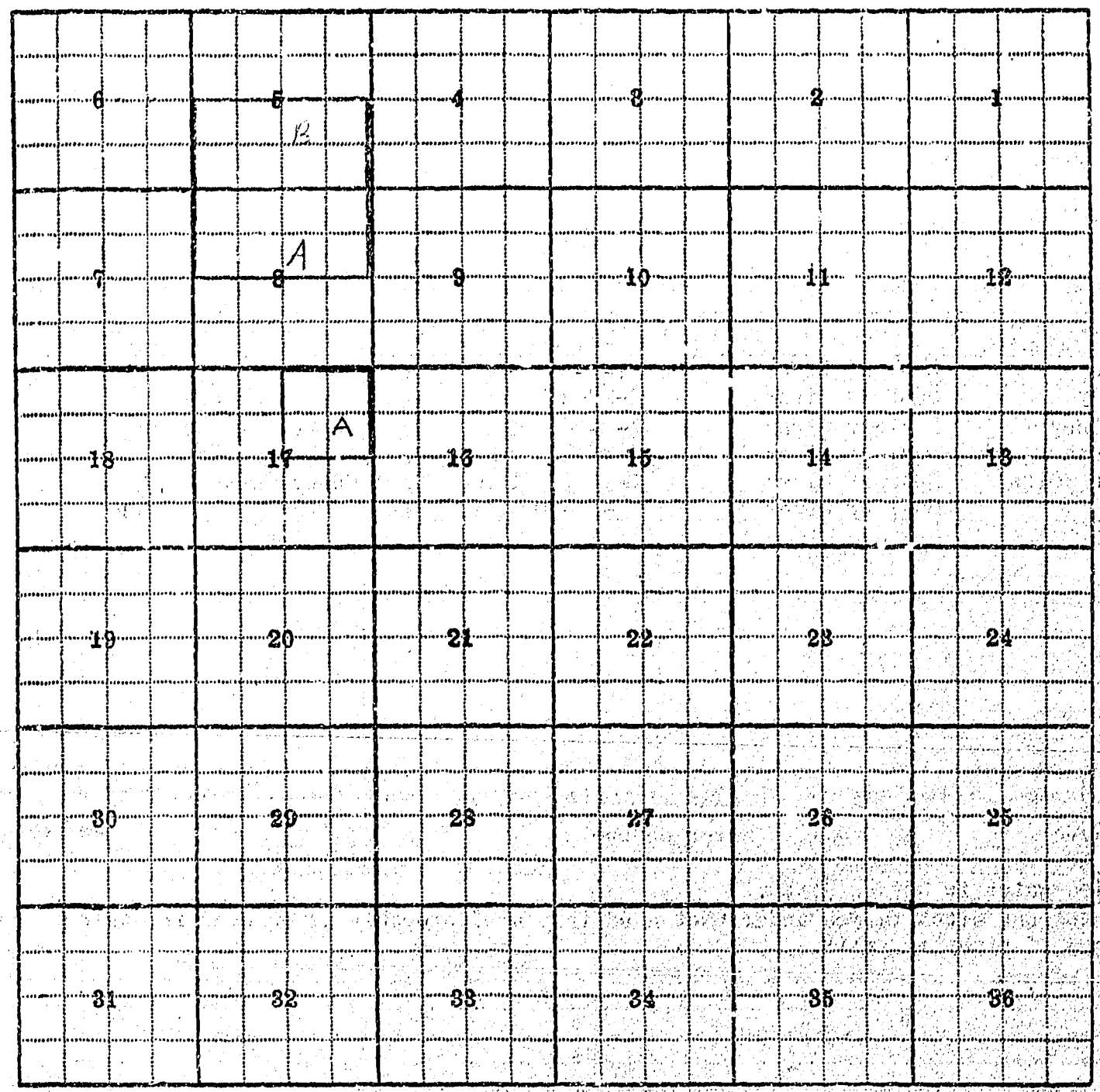
6
5
B
4
3
2
1
7
8
A
9
10
11
12
18
17
A
16
15
14
13
19
20
21
22
23
24
30
29
28
27
26
25
31
32
33
34
35
36

5-B, 8-A, 17-A.

F-1-A. 3M-9-55

County Jefferson

Farm Checked: Date May 19, 1955

By J. Pouliot & Mullica

STATE OF MONTANA
STATE ENGINEERS OFFICE
Water Resources Survey

T 3N R 2W Plat No. 42

Photo No. 1-164, G-19

Legal Land Owner George Dawson Address Boulder, Montana

Operator Same Address

Water is deliverd by:— 1. Private System; 2. Ditch Company; 3. State Project; 4. Federal Project; 5. Irrigation District

If under Ditch Company, Irrigation District, or Government Project, state the number of shares or inches, acre feet, as the case may be in said system

App. No. Decree No.	NAME OF APPROPRIATOR TO WHOM DECREED	NAME OF STREAM	Date App. Date Priority	Miner's Inches	In Use	NAME OF DITCH (Water Delivered By)	No.	R/F	P/G/S	Present Irr. Acres	Irrigable Acres
A-263	John W. Dawson	North Boulder River	11-10-89	300	300	Dawson	1	R	G)	92	0
A-355	John W. Dawson	North Boulder River	5-20-91	300	300	Dawson	1	R	G)		

NOTE: R—Denotes Regular Irrigation. F—Flood Irrigation. P—Water diverted by means of pumping. G—Water diverted by gravity. S—Stored Water.

Condition of System Good Topography Creek bottom River Basin Boulder River-Jefferson River

Adequate Supply: Yes X No Explain

Remarks A-263 appropriated for use on SE¼ Sec. 20.

Also in: Plat No. Twp. Rge.	Plat No. Twp. Rge.	Plat No. Twp. Rge.
Plat No. Twp. Rge.	Plat No. Twp. Rge.	Plat No. Twp. Rge.

Information From:
George W. Dawson

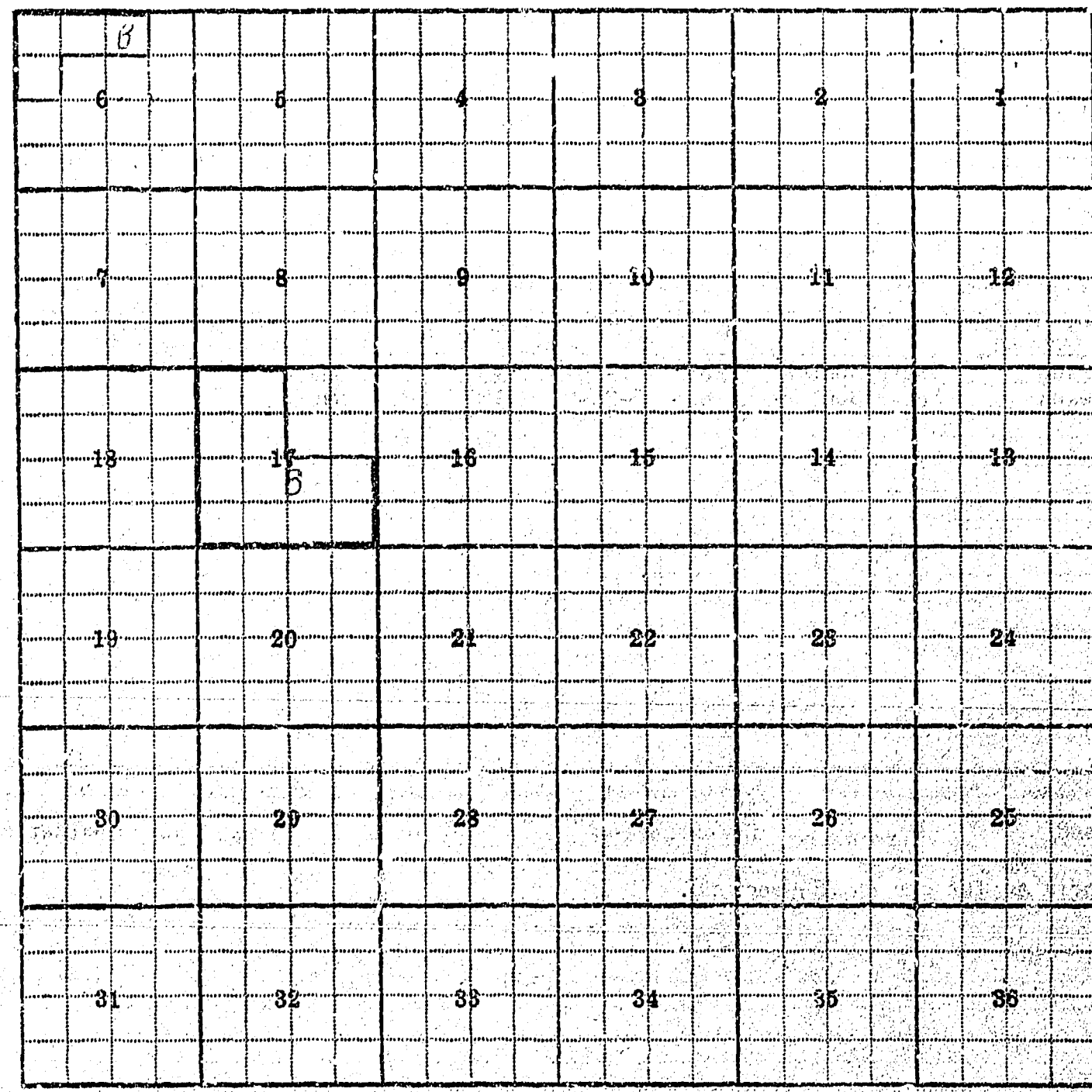
B
6
5
4
3
2
1
7
8
9
10
11
12
18
17
6
16
15
14
13
19
20
21
22
23
24
30
29
28
27
26
25
31
32
33
34
35
36

6-B, 17-B

F-1-A 3M-9-55

County Jefferson

Farm Checked: Date June 1, 1955

By J. Pouliot

STATE OF MONTANA
STATE ENGINEERS OFFICE
Water Resources Survey

T. 3N R. 2W Plat No. 42

Photo No. 1-164, G-19

Legal Land Owner E. G. Myers Address Boulder, Mont.

Operator Same Address

Water is delivered by:— 1. Private System; 2. Ditch Company; 3. State Project; 4. Federal Project; 5. Irrigation District

If under Ditch Company, Irrigation District, or Government Project, state the number of shares or inches, acre feet, as the case may be in said system

App. No. Decree No.	NAME OF APPROPRIATOR TO WHOM DECREED	NAME OF STREAM	Date App. Date Priority	Miner's Inches	In Use	NAME OF DITCH (Water Delivered By)	No.	R/F	P/G/S	Present Irr. Acres	Irrigable Acres
A-300	John McKenna	Boulder River	4-30-88	1000	part	Dawson	1	R	G	15	0

NOTE: R—Denotes Regular Irrigation. F—Flood Irrigation. P—Water diverted by means of pumping. G—Water diverted by gravity. S—Stored Water.

Condition of System Good Topography River bottom River Basin Boulder - Jefferson

Adequate Supply: Yes X No Explain

Remarks Appropriation fits this land. John Carey and Martin Carey also using this appropriation. Right propably not divided with land.

Note: Mr. Myers said he had no right of ditch, but neighbors let him use ditch. Old McKenna ditch has been farmed under. Not been used in years. Probally water used in other ditches.

Also in: Plat No. Twp. Rge.	Plat No. Twp. Rge.	Plat No. Twp. Rge.
Plat No. Twp. Rge.	Plat No. Twp. Rge.	Plat No. Twp. Rge.

Information From:

Mr. Myers

6	5	4	3	2	1
7	8	9	10	11	12
18	17	16	15	14	13
19	20	21	22	23	24
30	29	28	27	26	25
31	32	33	34	35	36

S-D.

F-1-A 3M-9-55

County Jefferson

Farm Checked: Date May 10, 1955

By J. Pouliot

STATE OF MONTANA
STATE ENGINEERS OFFICE
Water Resources Survey

T 3N R 2W Plat No. 42

Photo No. 13-124, C-19.

Legal Land Owner Frank Sheehy Address Martinsdale, Mont.

Operator Jim Hansen Address Boulder, Mont.

Water is deliverd by:— 1. Private System; 2. Ditch Company; 3. State Project; 4. Federal Project; 5. Irrigation District

If under Ditch Company, Irrigation District, or Government Project, state the number of shares or inches, acre feet, as the case may be in said system

App. No. Decree No.	NAME OF APPROPRIATOR TO WHOM DECREED	NAME OF STREAM	Date App. Date Priority	Miner's Inches	In Use	NAME OF DITCH (Water Delivered By)	No.	R/F	P/G/S	Present Irr. Acres	Irrigable Acres
A-318	Dennis C. Sheehy	Boulder River	6-1-81	400	400	Sheehy	1	R	G	53	0

NOTE: R—Denotes Regular Irrigation. F—Flood Irrigation. P—Water diverted by means of pumping. G—Water diverted by gravity. S—Stored Water.

Condition of System Fair Topography River bottom. River Basin Boulder - Jefferson

Adequate Supply: Yes..... No. X Explain Insufficient grade to ditch to get water supply to land.

Remarks Appropriation fits Sec. 29, & 30.

Also in: Plat No. Twp. Rge.	Plat No. Twp. Rge.	Plat No. Twp. Rge.
Plat No. Twp. Rge.	Plat No. Twp. Rge.	Plat No. Twp. Rge.

Information From:
Jim Hansen

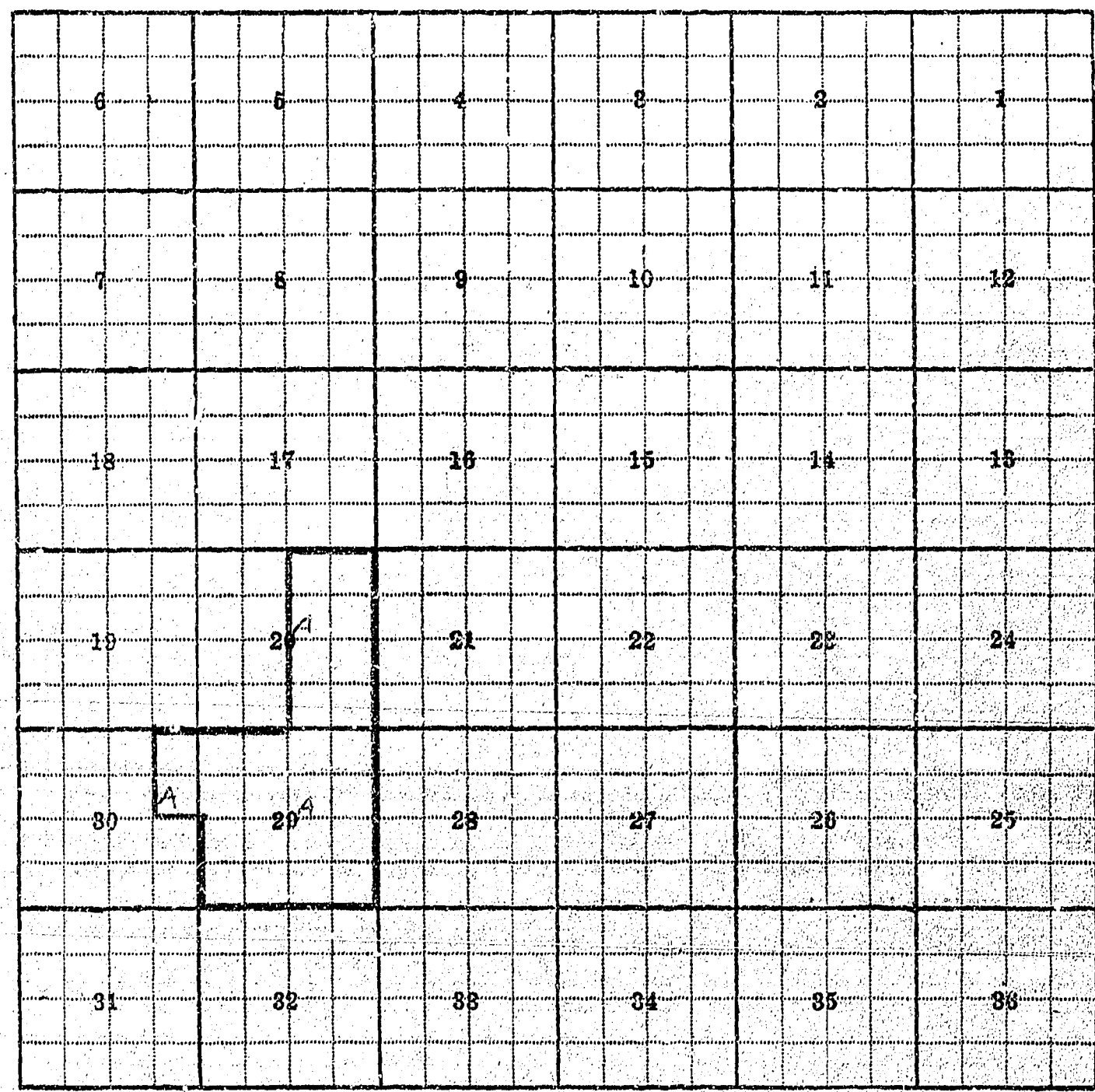
6
5
4
3
2
1
7
8
9
10
11
12
18
17
16
15
14
13
19
20A
21
22
23
24
30
A
29A
28
27
26
25
31
32
33
34
35
36

20-A, 29-A, 30-A.

F-1-A 3M-9-55

County Jefferson

Farm Checked: Date May 24, 1955

By J. Fouliot

STATE OF MONTANA
STATE ENGINEERS OFFICE
Water Resources Survey
3

T 3N R 2W Plat No. 42

Photo No. 13-124, G-19.

Legal Land Owner Dennis W. Smith Address Boulder, Mont.

Operator Same Address

Water is delivered by:— 1. Private System; 2. Ditch Company; 3. State Project; 4. Federal Project; 5. Irrigation District

If under Ditch Company, Irrigation District, or Government Project, state the number of shares or inches, acre feet, as the case may be in said system

App. No. Decree No.	NAME OF APPROPRIATOR TO WHOM DECREED	NAME OF STREAM	Date App. Date Priority	Miner's Inches	In Use	NAME OF DITCH (Water Delivered By)	No.	R/F	P/G/S	Present Irr. Acres	Irr. A
A-264	Thomas Dawson	No. Boulder River	July 1886	300	300	Smith dams	1	F	G	40	
A-256	Peter Dawson	No. Boulder River	4-1-16	150	150	Sheehy	1	R	G	54	
		No. Boulder River	8-30-18	400	*						

NOTE: R—Denotes Regular Irrigation. F—Flood Irrigation. P—Water diverted by means of pumping. G—Water diverted by gravity. S—Stored Water.

Condition of System Good Topography River bottom River Basin Boulder - Jefferson

Adequate Supply: Yes X No Explain

Remarks A-264 taken from Boulder River Slough, catches flood water by use of dams. Has no ditch right in Sheehy Ditch.
*MR. Smith gave field man dates but no names could be found.

Also in: Plat No. 42 Twp. 3N Rge. 3W	Plat No. Twp. Rge.	Plat No. Twp. Rge.
Plat No. Twp. Rge.	Plat No. Twp. Rge.	Plat No. Twp. Rge.

Information From:
Dennis Smith


6
5
4
3
2
1
7
8
9
10
11
12
18
17
16
15
14
13
19A
B20
21
22
23
24
30
29
28
27
26
25
31
32
33
34
35
36

19-A, 20-B.

F-1-A 3M-9-55

County Jefferson

Farm Checked: Date May 18, 1955

By J. Poulliot & Mullica

STATE OF MONTANA
STATE ENGINEERS OFFICE
Water Resources Survey

T. 3N R. 2W Plat No. 42

Photo No. G-19

Legal Land Owner William R. Tribble Address Boulder, Mont.

Operator Same Address

Water is delivered by:— 1. Private System; 2. Ditch Company; 3. State Project; 4. Federal Project; 5. Irrigation District

If under Ditch Company, Irrigation District, or Government Project, state the number of shares or inches, acre feet, as the case may be in said system

App No. Decree No.	NAME OF APPROPRIATOR TO WHOM DECREED	NAME OF STREAM	Date App. Date Priority	Miner's Inches	In Use	NAME OF DITCH (Water Delivered By)	No.	R/F	P/G/S	Present Irr. Acres	Irrigabl Acres
A-1561	Alfred Otto	Rock Creek	1916	50	50	Stock water only					

NOTE: R—Denotes Regular Irrigation. F—Flood Irrigation. P—Water diverted by means of pumping. G—Water diverted by gravity. S—Stored Water.

Condition of System Topography River Basin Milligan Canyon - Jefferson

Adequate Supply: Yes No Explain

Remarks

Also in: Plat No. 49 Twp. 2N Rge. 2W	Plat No. Twp. Rge.	Plat No. Twp. Rge.
Plat No. Twp. Rge.	Plat No. Twp. Rge.	Plat No. Twp. Rge.

Information From:

Field Survey



24-A, 25-A, 26-A, 35-A.

F-1-A 3M-9-55

County Jefferson

Farm Checked: Date June 1, 1955

By J. Fouliot

STATE OF MONTANA
STATE ENGINEERS OFFICE
Water Resources Survey

T. 3N R. 2W Plat No. 42

Photo No. 1-164, C-19.

Legal Land Owner Mrs. Sarah Twohy Address Boulder, Mont.

Operator Same Address

Water is delivered by:— 1. Private System; 2. Ditch Company; 3. State Project; 4. Federal Project; 5. Irrigation District

If under Ditch Company, Irrigation District, or Government Project, state the number of shares or inches, acre feet, as the case may be in said system

App. No. Decree No.	NAME OF APPROPRIATOR TO WHOM DECREED	NAME OF STREAM	Date App. Date Priority	Miner's Inches	In Use	NAME OF DITCH (Water Delivered By)	No.	R/F	P/G/S	Present Irr. Acres	Irrigable Acres
A-300	John McKenna	Boulder River	4-30-88	1000	0						

NOTE: R—Denotes Regular Irrigation. F—Flood Irrigation. P—Water diverted by means of pumping. G—Water diverted by gravity. S—Stored Water.

Condition of System Topography River Basin Boulder - Jefferson

Adequate Supply: Yes No Explain

Remarks A-300 appropriated for use on Sec. 8, John Carey, Martin Carey, and E. C. Myers use the appropriation, no division is made of it.

Also in: Plat No. 35 Twp. 4N Rge. 3W Plat No. 36 Twp. 4N Rge. 2W	Plat No. Twp. Rge. Plat No. Twp. Rge.	Plat No. Twp. Rge. Plat No. Twp. Rge.

Information From Mr. Twohy

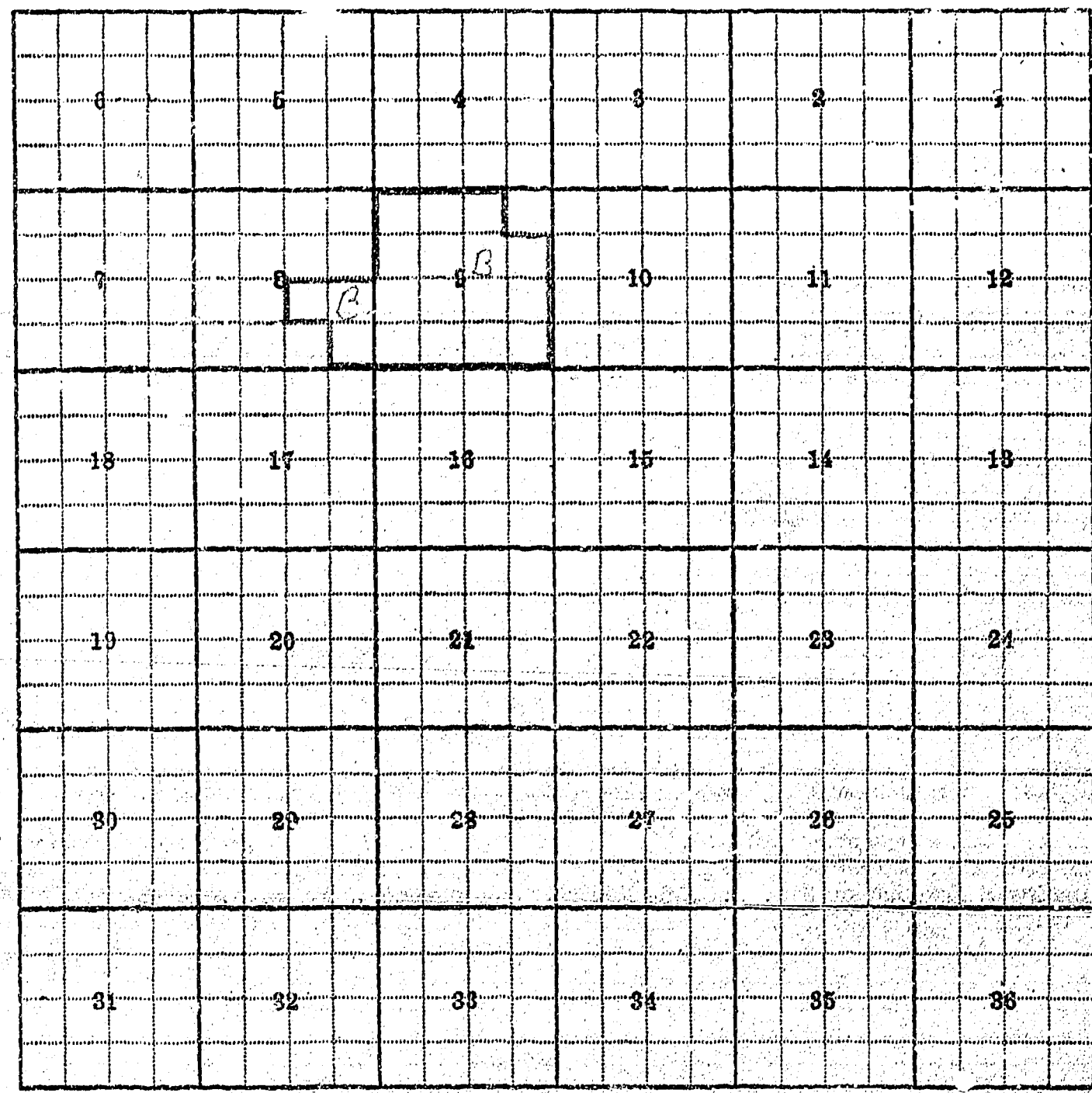
6
5
4
3
2
1
7
8
B
9
B
10
11
12
18
17
16
15
14
13
19
20
21
22
23
24
30
29
28
27
26
25
31
32
33
34
35
36

6-B, 9-B.

F-1-A 3M-9-55

County Jefferson

Farm Checked: Date

By J. Pouliot

STATE OF MONTANA
STATE ENGINEERS OFFICE
Water Resources Survey

T. 3N R. 2W Plat No. 42

Photo No. G-18, G-19.

Legal Land Owner United States of America Address

Operator Address

Water is delivered by:— 1. Private System; 2. Ditch Company; 3. State Project; 4. Federal Project; 5. Irrigation District

If under Ditch Company, Irrigation District, or Government Project, state the number of shares or inches, acre feet, as the case may be in said system

App. No. Decree No.	NAME OF APPROPRIATOR TO WHOM DECREED	NAME OF STREAM	Date App. Date Priority	Miner's Inches	In Use	NAME OF DITCH (Water Delivered By)	No.	R/F	P/G/S	Present Irr. Acres	Irrigabl Acres
A-2010	Wilhelm Otto	Rattlesnake Spring	4-19-06	60	60	Stock water only					

NOTE: R—Denotes Regular Irrigation. F—Flood Irrigation. P—Water diverted by means of pumping. G—Water diverted by gravity. S—Stored Water.

Condition of System Topography River Basin

Adequate Supply: Yes No Explain

Remarks River Basin: Rattlesnake Spring - Rattlesnake Creek - Spring Creek - Warm Spring Creek - Crow Creek - Missouri River.

Also in: Plat No. Twp. Rge.	Plat No. Twp. Rge.	Plat No. Twp. Rge.
Plat No. Twp. Rge.	Plat No. Twp. Rge.	Plat No. Twp. Rge.

Information From:
Field Survey

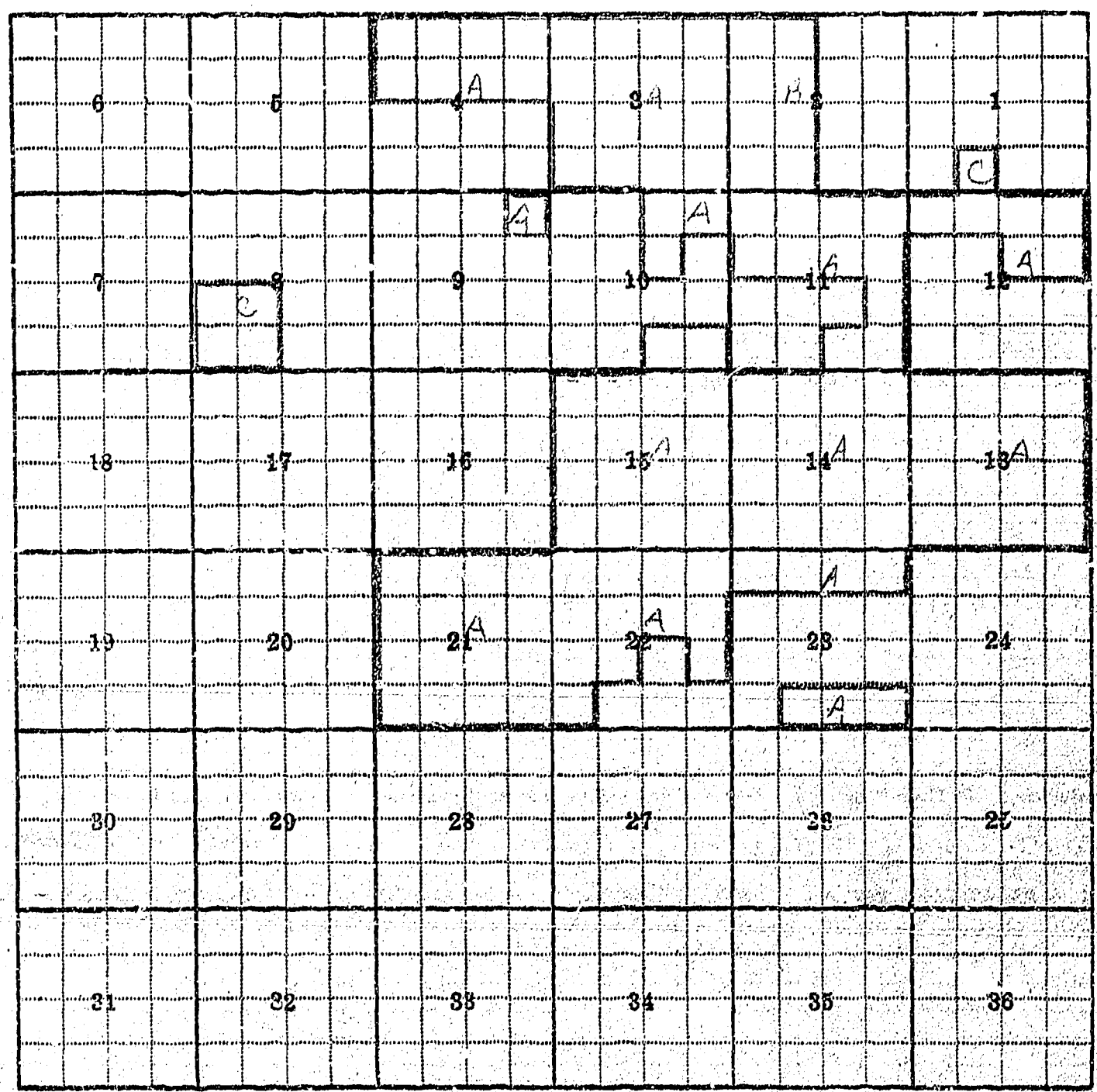

1-C, 2-B, 3-A, 4-A, 8-C, 9-A, 10-A, 11-A, 12-A, 13-A, 14-A, 15-A, 21-A, 22-A, 23-A.

48
T3N-R1W

F-1-A 3M-9-55

County Jefferson

Farm Checked: Date May 6, 1955

By J. Pouliot

STATE OF MONTANA
STATE ENGINEERS OFFICE
Water Resources Survey

T. 3N R. 1W Plat No. 43

Photo No. H-19

Legal Land Owner Carey Ranch Co. Address Boulder, Montana

Operator Same Address Boulder, Montana

Water is deliverd by:-- 1. Private System; 2. Ditch Company; 3. State Project; 4. Federal Pr[illegible]t; 5. Irrigation District

If under Ditch Company, Irrigation District, or Government Project, state the number of shares or inches, acre feet, as the case may be in said system

App. No. Decree No.	NAME OF APPROPRIATOR TO WHOM DECREED	NAME OF STREAM	Date App. Date Priority	Miner's Inches	In Use	NAME OF DITCH (Water Delivered By)	No.	R/F	P/G/S	Present Irr. Acres	Irrigable Acres
A-1521	Fred Hahn	Rattlesnake Creek	4-11-11	60	Yes	Stock water only					
A-2008	Ruben Fullmer	Rattlesnake Spring	7-10-09	60	Yes	" " "					
A-2011	Joseph Zande	Rattlesnake Spring	10-7-07	200	Yes	" " "					

NOTE: R—Denotes Regular Irrigation. F—Flood Irrigation. P—Water diverted by means of pumping. G—Water diverted by gravity. S—Stored Water.

Condition of System ..... Topography ..... River Basin .....

Adequate Supply: Yes..... No..... Explain .....

Remarks .....

Also in:								
Plat No. 42	Twp. 3N	Rge. 2W	Plat No.	Twp.	Rge.	Plat No. 49	Twp. 2N	Rge. 2W
Plat No. 41	Twp. 3N	Rge. 3W	Plat No. 48	Twp. 2N	Rge. 3W	Plat No.	Twp.	Rge.

Information From:
John Carey

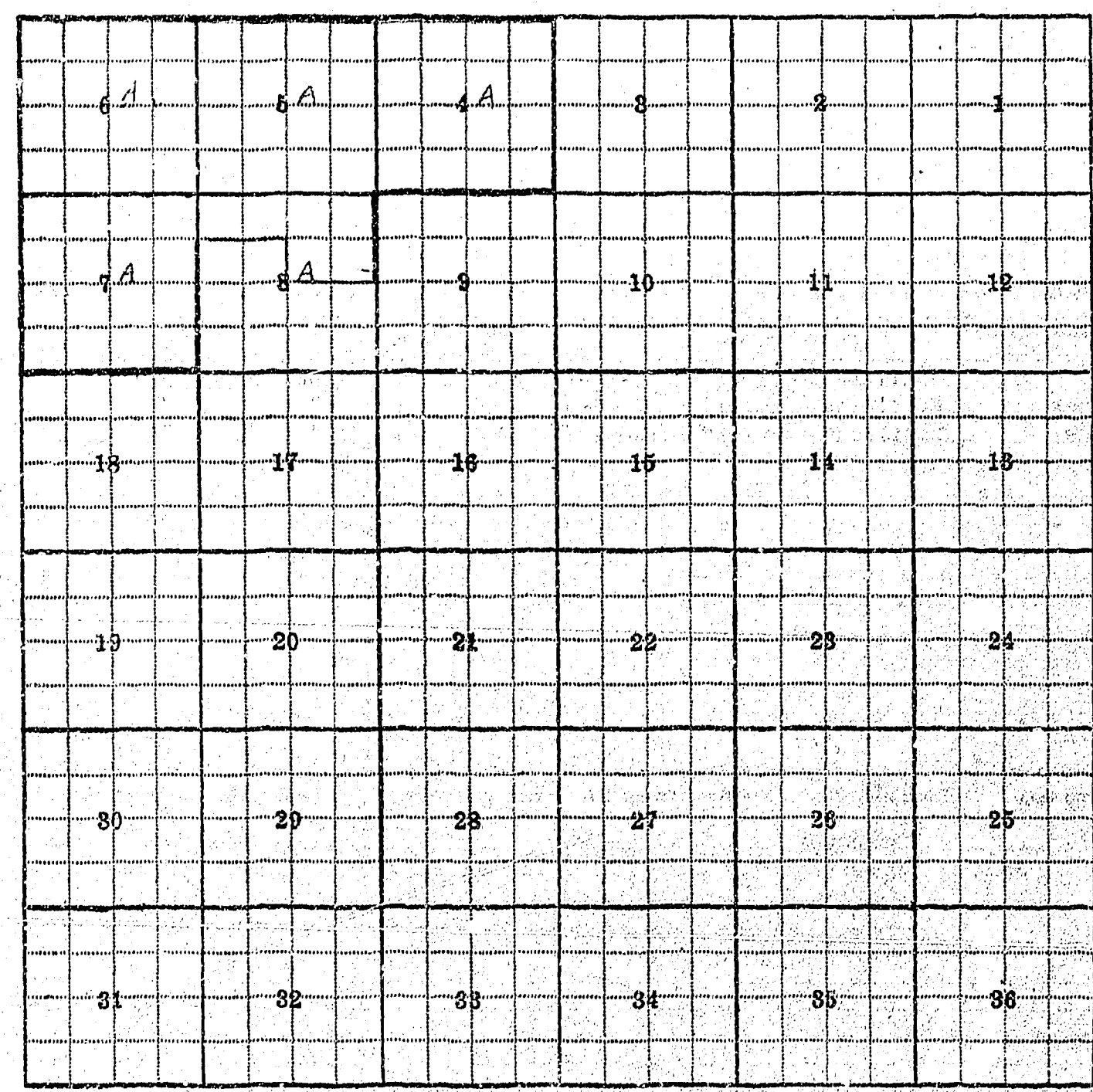
6A
5A
4A
3
2
1
7A
8A
9
10
11
12
18
17
16
15
14
13
19
20
21
22
23
24
30
29
28
27
26
25
31
32
33
34
35
36

4-A, 5-A, 6-A, 7-A, 8-A.

F-1-A 3M-9-55

County Jefferson

Farm Checked: Date May 18, 1955

By J. Pouliot & Mullica

STATE OF MONTANA
STATE ENGINEERS OFFICE
Water Resources Survey

T. 3N R. 1W Plat No. 43

Photo No. H-21, I-20

Legal Land Owner Dunbar Ranch and Development Co. Address Three Forks, Mont.

Operator Same Address

Water is deliverd by:— 1. Private System; 2. Ditch Company; 3. State Project; 4. Federal Project; 5. Irrigation District

If under Ditch Company, Irrigation District, or Government Project, state the number of shares or inches, acre feet, as the case may be in said system

App. No. Decree No.	NAME OF APPROPRIATOR TO WHOM DECREED	NAME OF STREAM	Date App. Date Priority	Miner's Inches	In Use	NAME OF DITCH (Water Delivered By)	No.	R/F	P/G/S	Present Irr. Acres	Irrigable Acres
A-1898	Reuben Allen	Cedar Spring	5-5-20	40	40	)					
A-2199	Elmer Parker	Unnamed Spring	6-19-14	10	10	) Stock water only					
A-2213	Lloyd Rancus	Unnamed Spring	6-4-29	100	100	)					

NOTE: R—Denotes Regular Irrigation. F—Flood Irrigation. P—Water diverted by means of pumping. G—Water diverted by gravity. S—Stored Water.

Condition of System Topography River Basin Unnamed Creek — Spring Creek — Warm Spring Creek — Crow Creek — Missouri River.

Adequate Supply: Yes No Explain

Remarks

Also in: Plat No. 50 Twp. 2N Rge. 1W	Plat No. Twp. Rge.	Plat No. Twp. Rge.
Plat No. Twp. Rge.	Plat No. Twp. Rge.	Plat No. Twp. Rge.

Information From: Field Survey

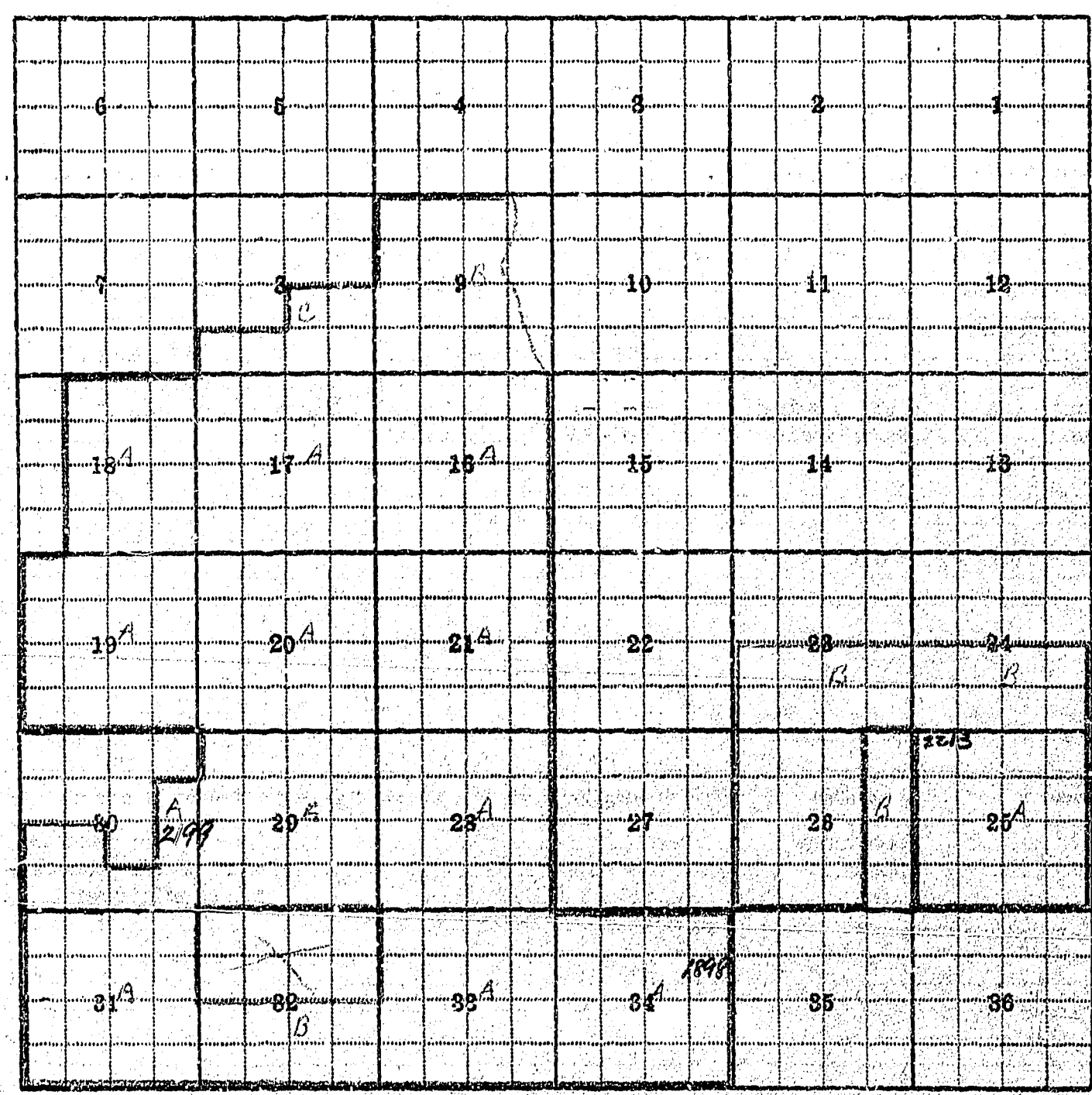

8-C, 9-B, 16-A, 17-A, 18-A, 19-A, 20-A, 21-A, 23-B, 24-B, 25-A, 26-B, 28-A, 29-A, 30-A, 32-B, 33-A, 34-A.

F-1-A 3M-9-55

County Jefferson

Farm Checked: Date May 6, 1955

By J. Pouliot

STATE OF MONTANA
STATE ENGINEERS OFFICE
Water Resources Survey

T. 3N R. 1W Plat N

Photo No. H-19

Legal Land Owner Ruth Kennedy Address

Operator Address

Water is delivered by:-- 1. Private System; 2. Ditch Company; 3. State Project; 4. Federal Project; 5. Irrigation District

If under Ditch Company, Irrigation District, or Government Project, state the number of shares or inches, acre feet, as the case may be in said system

App. No. Decree No.	NAME OF APPROPRIATOR TO WHOM DECREED	NAME OF STREAM	Date App. Date Priority	Miner's Inches	In Use	NAME OF DITCH (Water Delivered By)	No.	R/F	P/G/S	Preser Irr. Act
A-1520	Homer T. Dunbar	Rattlesnake Creek	5-1-11	160	160	Stock water only				
A-2073	Milton S. Bennett	Unnamed Spring	3-6-07	20	20					

NOTE: R—Denotes Regular Irrigation. F—Flood Irrigation. P—Water diverted by means of pumping. G—Water diverted by gravity. S—Stored Water.

Condition of System Topography River Basin Rattlesnake Creek - Spri
Adequate Supply: Yes No Explain Creek - Warm Spring Creek - Crow Cr
Remarks Missouri River.

Also in: Plat No. Twp. Rge.	Plat No. Twp. Rge.	Plat No. Twp. Rge.
Plat No. Twp. Rge.	Plat No. Twp. Rge.	Plat No. Twp. Rge.

Information From:
Field Survey

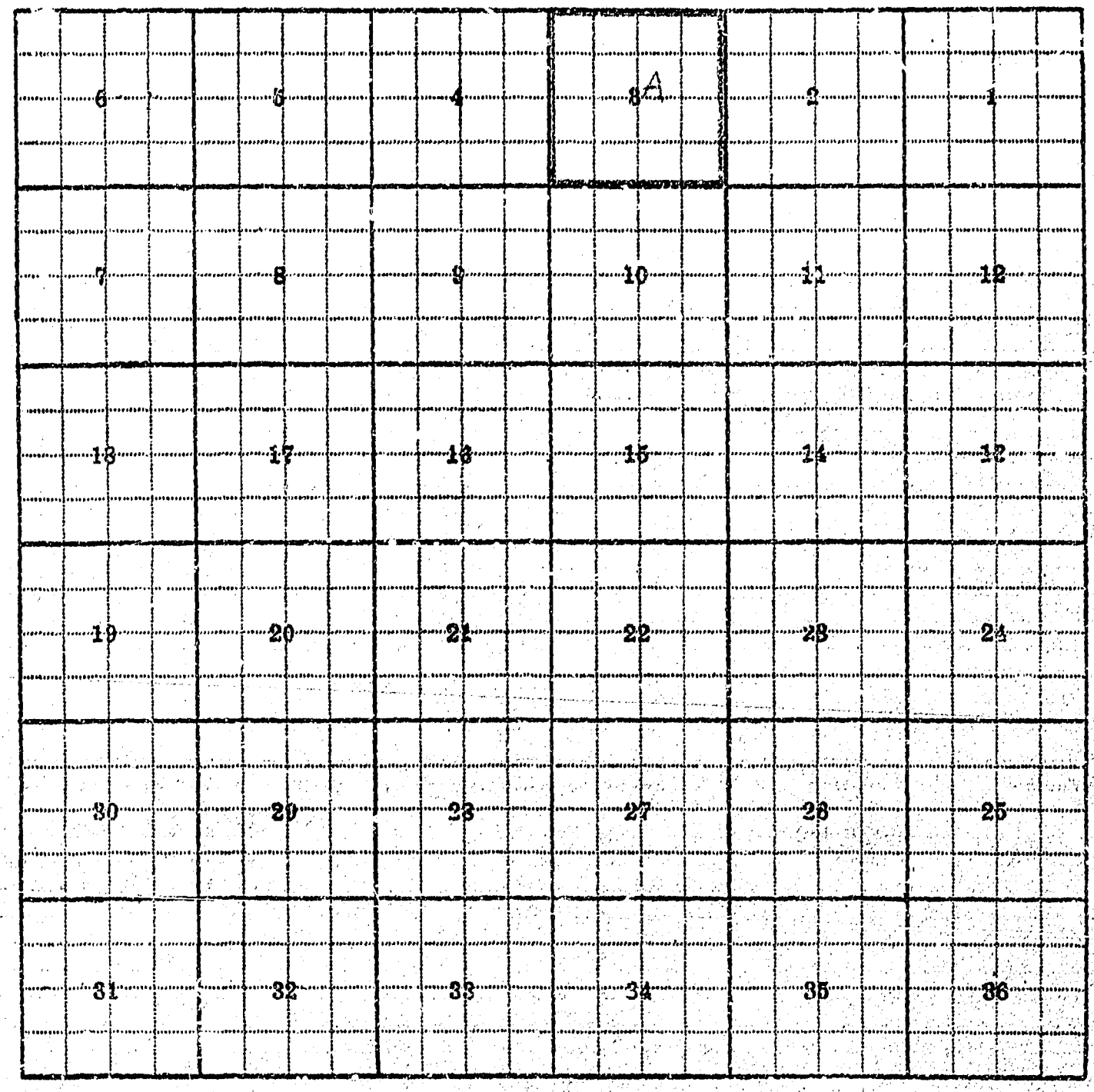
6
5
4
3A
2
1
7
8
9
10
11
12
18
17
16
15
14
13
19
20
21
22
23
24
30
29
28
27
26
25
31
32
33
34
35
36

3-A.

F-1-A 3M-9-55

County Jefferson

Farm Checked: Date May 6, 1955

By J. Pouliot

STATE OF MONTANA
STATE ENGINEERS OFFICE
Water Resources Survey

T. 3N R. 1W Plat No. 43

Photo No. H-19, H-20,

Legal Land Owner W. S. & Sallie L. Kremer Address Three Forks, Mont.

Operator Same Address

Water is delivered by:— 1. Private System; 2. Ditch Company; 3. State Project; 4. Federal Project; 5. Irrigation District

If under Ditch Company, Irrigation District, or Government Project, state the number of shares or inches, acre feet, as the case may be in said system

App. No. Decree No.	NAME OF APPROPRIATOR TO WHOM DECREED	NAME OF STREAM	Date App. Date Priority	Miner's Inches	In Use	NAME OF DITCH (Water Delivered By)	No.	R/F	P/G/S	Present Ir. Acres	Irrigable Acres
A-1601	Mr. & Mrs. W. E. Ballard	Sleepy Hollow	5-1-10	160	160	)					
A-1602	Mr. & Mrs. W. E. Ballard	Sleepy Hollow	5-1-10	All	All	) Stock water only					
A-2142	Oscar Houghtaling	Unnamed Spring	11-22-09	20	20	)					

NOTE: R—Denotes Regular Irrigation. F—Flood Irrigation. P—Water diverted by means of pumping. G—Water diverted by gravity. S—Stored Water.

Condition of System Topography River Basin Sleepy Hollow - Rattlesnake Creek - Spring Creek - Warm Spring Creek - Crow Creek - Missouri River.

Adequate Supply: Yes No Explain

Remarks

Also in: Plat No. Twp. Rge.	Plat No. Twp. Rge.	Plat No. Twp. Rge.
Plat No. Twp. Rge.	Plat No. Twp. Rge.	Plat No. Twp. Rge.

Information From:

Field Survey

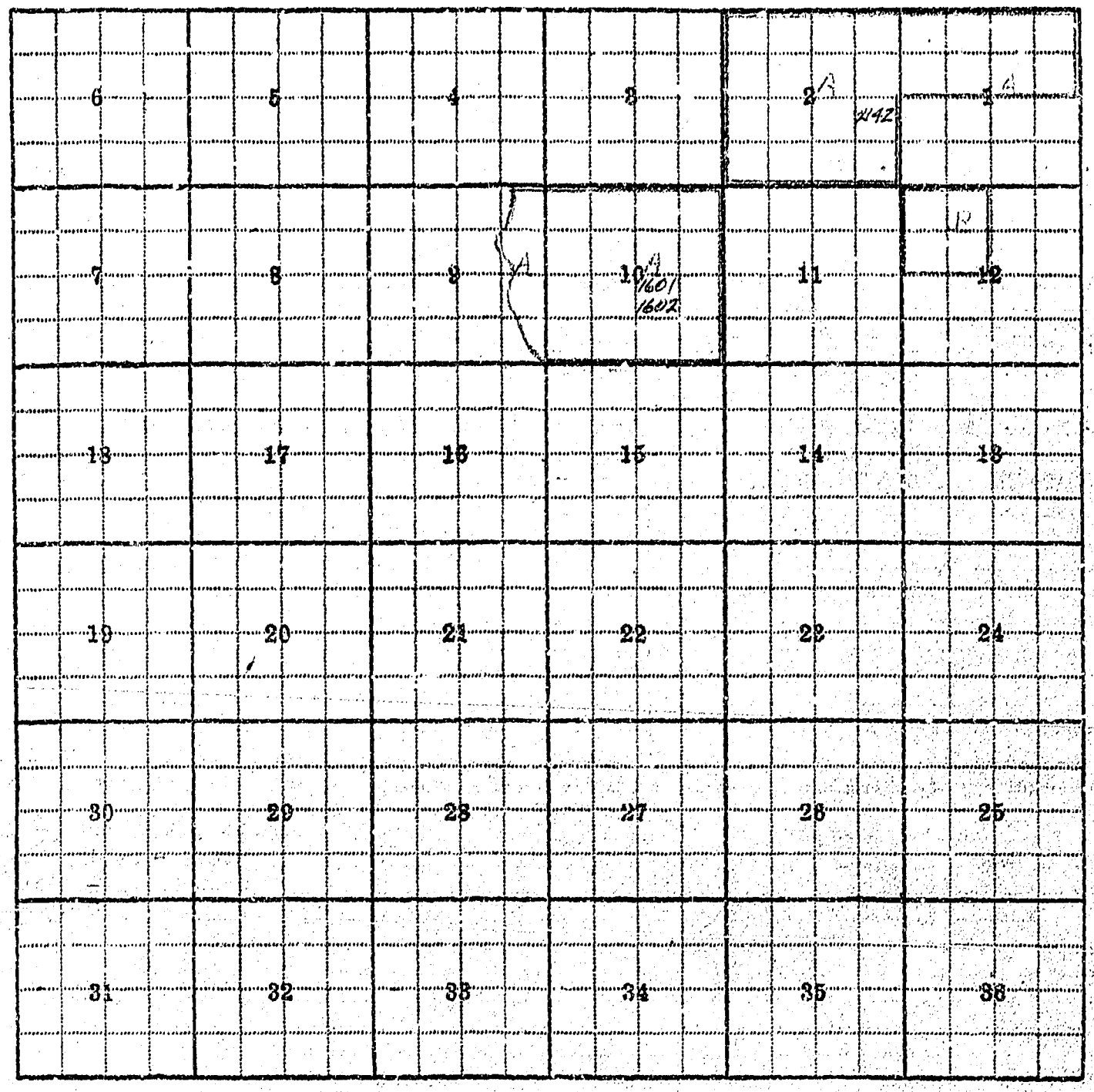

1-A, 2-A, 9-A, 10-A, 12-B.

F-1-A 3M-9-55

County Jefferson

Form Checked: Date May 5, 1955

By J. Pouliot

STATE OF MONTANA
STATE ENGINEERS OFFICE
Water Resources Survey

T. 3N R. 1W Plat No. 43

Photo No. U-20

Legal Land Owner Dr. T. R. Mason Address California

Operator Address

Water is deliverd by:— 1. Private System; 2. Ditch Company; 3. State Project; 4. Federal Project; 5. Irrigation District

If under Ditch Company, Irrigation District, or Government Project, state the number of shares or inches, acre feet, as the case may be in said system

App. No. Decree No.	NAME OF APPROPRIATOR TO WHOM DECREED	NAME OF STREAM	Date Appr. Date Priority	Minor's Inches	In Use	NAME OF DITCH (Water Delivered By)	No.	R/F	P/G/S	Present Irr. Acres	Irrigable Acres
A-2036	T. R. Mason	Tipperary Spring	8-1-19	100	100	Stock water only					

NOTE: R—Denotes Regular Irrigation. F—Flood Irrigation. P—Water diverted by means of pumping. G—Water diverted by gravity. S—Stored Water.

Condition of System Topography Bench land River Basin Tipperary Spring — Tipperary or Sleepy Hollow Creek — Rattlesnake Creek — Spring Creek — Warm Spring Creek — Crow Creek — Missouri River.

Adequate Supply: Yes No Explain

Remarks

Also in: Plat No. Twp. Rge.	Plat No. Twp. Rge.	Plat No. Twp. Rge.
Plat No. Twp. Rge.	Plat No. Twp. Rge.	Plat No. Twp. Rge.

Information From:

Field Survey

6	5	4	3	2	1
7	8	9	10	11	12
18	17	16	15	14	13
19	20	21	22	23	24
30	29	28	27	26	25
31	32	33	34	35	36

3.5mm

F-1-A 3M-9-55

County Jefferson

Farm Checked: Date May 6, 1955

By J. Poulint

STATE OF MONTANA
STATE ENGINEERS OFFICE
Water Resources Survey

T 3N R 1W Plat No. 43

Photo No. I-20

Legal Land Owner John T. Smith Address

Operator Address

Water is deliverd by:— 1. Private System; 2. Ditch Company; 3. State Project; 4. Federal Project; 5. Irrigation District

If under Ditch Company, Irrigation District, or Government Project, state the number of shares or inches, acre feet, as the case may be in said system

App. No. Decree No.	NAME OF APPROPRIATOR TO WHOM DECREED	NAME OF STREAM	Date App. Date Priority	Miner's Inches	In Use	NAME OF DITCH (Water Delivered By)	No.	R/F	P/G/S	Present In. Acres	Irrigable Acres
A-2080	E. L. Bowen	Unnamed Spring	7-28-11	200	200	Stock water only					

NOTE: R—Denotes Regular Irrigation. F—Flood Irrigation. P—Water diverted by means of pumping. C—Water diverted by gravity. S—Stored Water.

Condition of System Topography

Adequate Supply: Yes No Explain

Remarks

River Basin Unnamed Spring - Sleepy Hollow or Tipperary Creek - Rattlesnake Creek - Spring Creek - Warm Spring Creek - Crow Creek - Missouri River.

Also in: Plat No. Twp. Rge.	Plat No. Twp. Rge.	Plat No. Twp. Rge.
Plat No. Twp. Rge.	Plat No. Twp. Rge.	Plat No. Twp. Rge.

Information From: Field Survey

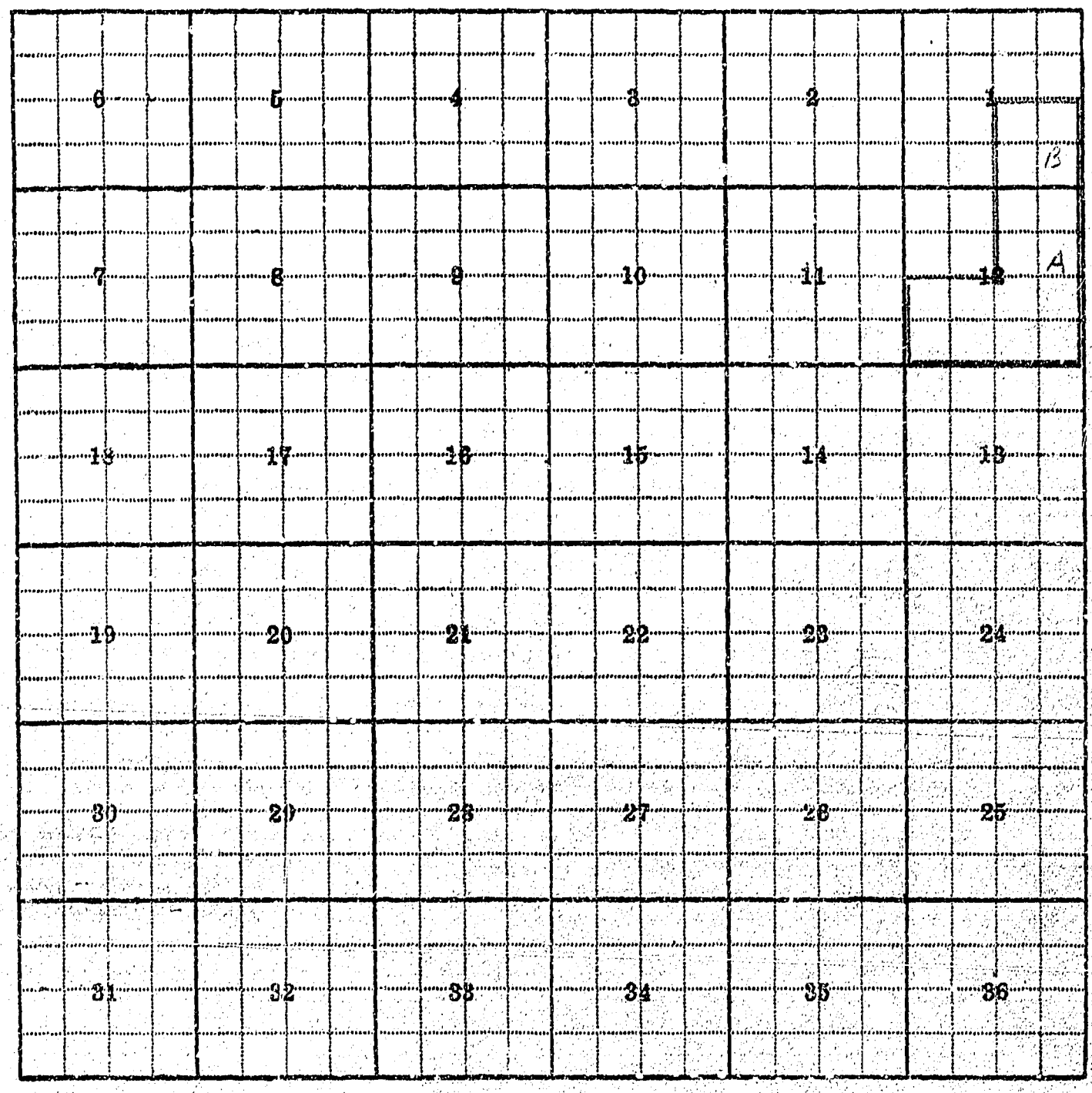
6
5
4
3
2
1
13
7
8
9
10
11
12
A
18
17
16
15
14
13
19
20
21
22
23
24
30
29
28
27
26
25
31
32
33
34
35
36

1-B, 12-A.

45
T 2N-R6W

F-1-A 3M-9-55

County Jefferson

Farm Checked: Date June 9, 1955

By Newman

STATE OF MONTANA
STATE ENGINEERS OFFICE
Water Resources Survey

T. 2N R. 6W Plat No. 45

Photo No. 1-79

Legal Land Owner United States of America Address

Operator Northern Pacific Railway Address Homestake

Water is deliverd by:— 1. Private System; 2. Ditch Company; 3. State Project; 4. Federal Project; 5. Irrigation District

If under Ditch Company, Irrigation District, or Government Project, state the number of shares or inches, acre feet, as the case may be in said system

App. No. Decree No.	NAME OF APPROPRIATOR TO WHOM DECREED	NAME OF STREAM	Date App. Date Priority	Miner's Inches	In Use	NAME OF DITCH (Water Delivered By)	No.	R/F	P/G/S	Present Irr. Acres	Irrigable Acres
A-1764	N. P. Railway Co.	White Horse Creek	8-30-04	50	0		1	R			

NOTE: R—Denotes Regular Irrigation. F—Flood Irrigation. P—Water diverted by means of pumping. G—Water diverted by gravity. S—Stored Water.

Condition of System Topography River Basin White Horse Creek - Homestake Creek - Big Pipestone Creek - Jefferson R.

Adequate Supply: Yes No Explain

Remarks Appropriated for use in SW¼ Sec. 18, for reservoir storage of flood waters, to use for locomotives. Not in use since conversion to deisel fuel engines.

Also in: Plat No. Twp. Rge.	Plat No. Twp. Rge.	Plat No. Twp. Rge.
Plat No. Twp. Rge.	Plat No. Twp. Rge.	Plat No. Twp. Rge.

Information From:

E. B. Worley

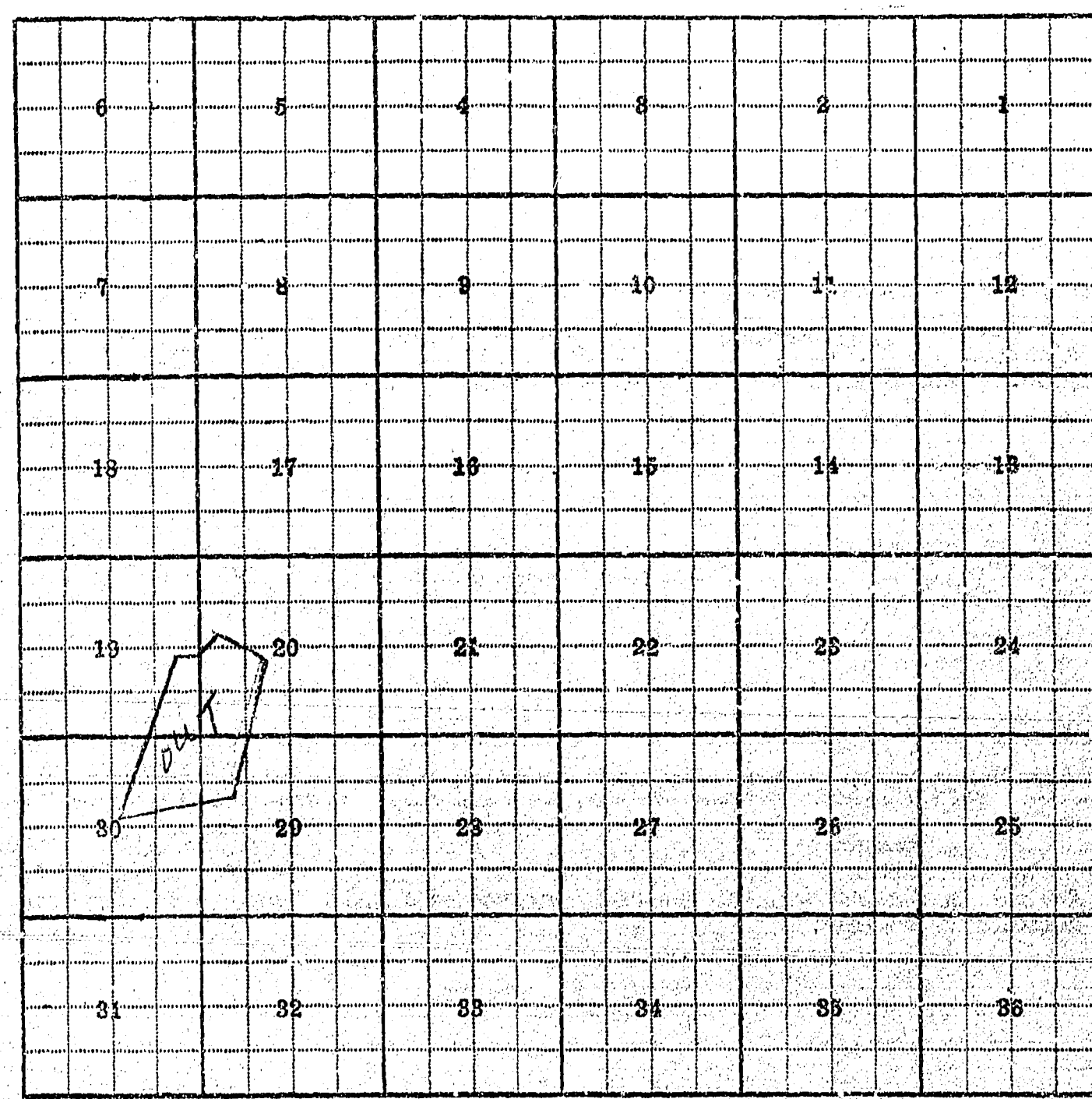
6
5
4
3
2
1
7
8
9
10
11
12
18
17
16
15
14
13
19
20
21
22
23
24
30
29
28
27
26
25
31
32
33
34
35
36

46
T2N R5W

F-1-A 3M-9-55

County Jefferson

Farm Checked: Date June 2, 1955

By D. Pouliot & Mullica

STATE OF MONTANA
STATE ENGINEERS OFFICE
Water Resources Survey

T. 2N R. 5W Plat No. 46

Photo No. 1-21

Legal Land Owner Harry & Alice Alley Address Whitehall, Montana

Operator Same Address

Water is delivered by:— 1. Private System; 2. Ditch Company; 3. State Project; 4. Federal Project; 5. Irrigation District

If under Ditch Company, Irrigation District, or Government Project, state the number of shares or inches, acre feet, as the case may be in said system

App. No. Decree No.	NAME OF APPROPRIATOR TO WHOM DECREED	NAME OF STREAM	Date App. Date Priority	Miner's Inches	In Use	NAME OF DITCH (Water Delivered By)	No.	R/F	P/G/S	Present Irr. Acres	Irrigable Acres
D-174	Andrew & John Rodoni	Pipestone Creek	4-1-75	40	40	) Worthington-Paul-	1	R	G	212	0
			4-5-80	50	50	) Rodoni, & Allred No's.					
			4-3-80	48	48	) 1 & 2					
			4-1-08	64	64						
D-106	Peyton Allred	Pipestone Creek	4-1-91	30	30	) Allred No's. 1 & 2	1	R	G	0	14
			4-1-91	20	20	)					
D-189	Pipestone Ditch Co.	Pipestone Creek	5-13-07	800)	17.1	Pipestone	2	R	S/G	0	10
			5-6-10	300)							

NOTE: R—Denotes Regular Irrigation. F—Flood Irrigation. P—Water diverted by means of pumping. G—Water diverted by gravity. S—Stored Water.

Condition of System Fair Topography Creek bottom and bench River Basin Pipestone Creek-Jefferson River

Adequate Supply: Yes X No Explain

Remarks Owns 260 shares of Pipestone Water Users Association.

Also in: Plat No. 53 Twp. 1N Rge. 5W	Plat No. Twp. Rge.	Plat No. Twp. Rge.
Plat No. Twp. Rge.	Plat No. Twp. Rge.	Plat No. Twp. Rge.

Information From:
J. C. Alley & Leonard Scott


6
5
4
3
2
1
7
8
9
10
11
12
18
17
16
15A
14
13
19
20
21A
22
23
24
30
29
28
27
26
25
31
32
33
B34
35
36

15-A, 21-A, 34-B

F-1-A 3M-9-55

County Jefferson

Farm Checked: Date June 1, 1955

By D. Poulict & Mullica

STATE OF MONTANA
STATE ENGINEERS OFFICE
Water Resources Survey

T. 2N R. 5W Plat No. 46

Photo No. 1-109

Legal Land Owner John C. Alley Address Whitehall, Montana

Operator Ford Alm Address Whitehall, Montana

Water is delivered by:— 1. Private System; 2. Ditch Company; 3. State Project; 4. Federal Project; 5. Irrigation District

If under Ditch Company, Irrigation District, or Government Project, state the number of shares or inches, acre feet, as the case may be in said system

App. No. Decree No.	NAME OF APPROPRIATOR TO WHOM DECREED	NAME OF STREAM	Date App. Date Priority	Miner's Inches	In Use	NAME OF DITCH (Water Delivered By)	No.	R/F	P/G/S	Present Irr. Acres	Irrig. Ac
D-171	Alice E. Paul	Pipestone Creek	4-1-65	42.5	42.5	Worthington-Paul-Rodoni	1	R	G	56	0
D-189	Pipestone Ditch Co.	Pipestone Creek	5-13-07 5-6-10	800) 300)	17.2	Pipestone	2	R	G/S	9	0
D-42	State of Montana	Pipestone Creek	5-7-10	7000	62.5	a.f. P. W. U. A.	2		S		

NOTE: R—Denotes Regular Irrigation. F—Flood Irrigation. P—Water diverted by means of pumping. G—Water diverted by gravity. S—Stored Water.

Condition of System Fair Topography Creek bottom River Basin Big Pipestone Creek-Jefferson

Adequate Supply: Yes ..... No X Explain Owns insufficient water rights.

Remarks Owns 50 shares of Pipestone Water Users Association.
Owns 94 shares in Pipestone Ditch Company

Also in: Plat No. ..... Twp. ..... Rge.	Plat No. ..... Twp. ..... Rge.	Plat No. ..... Twp. ..... Rge. .....
Plat No. ..... Twp. ..... Rge.	Plat No. ..... Twp. ..... Rge.	Plat No. ..... Twp. ..... Rge. .....

Information From:
John Alley

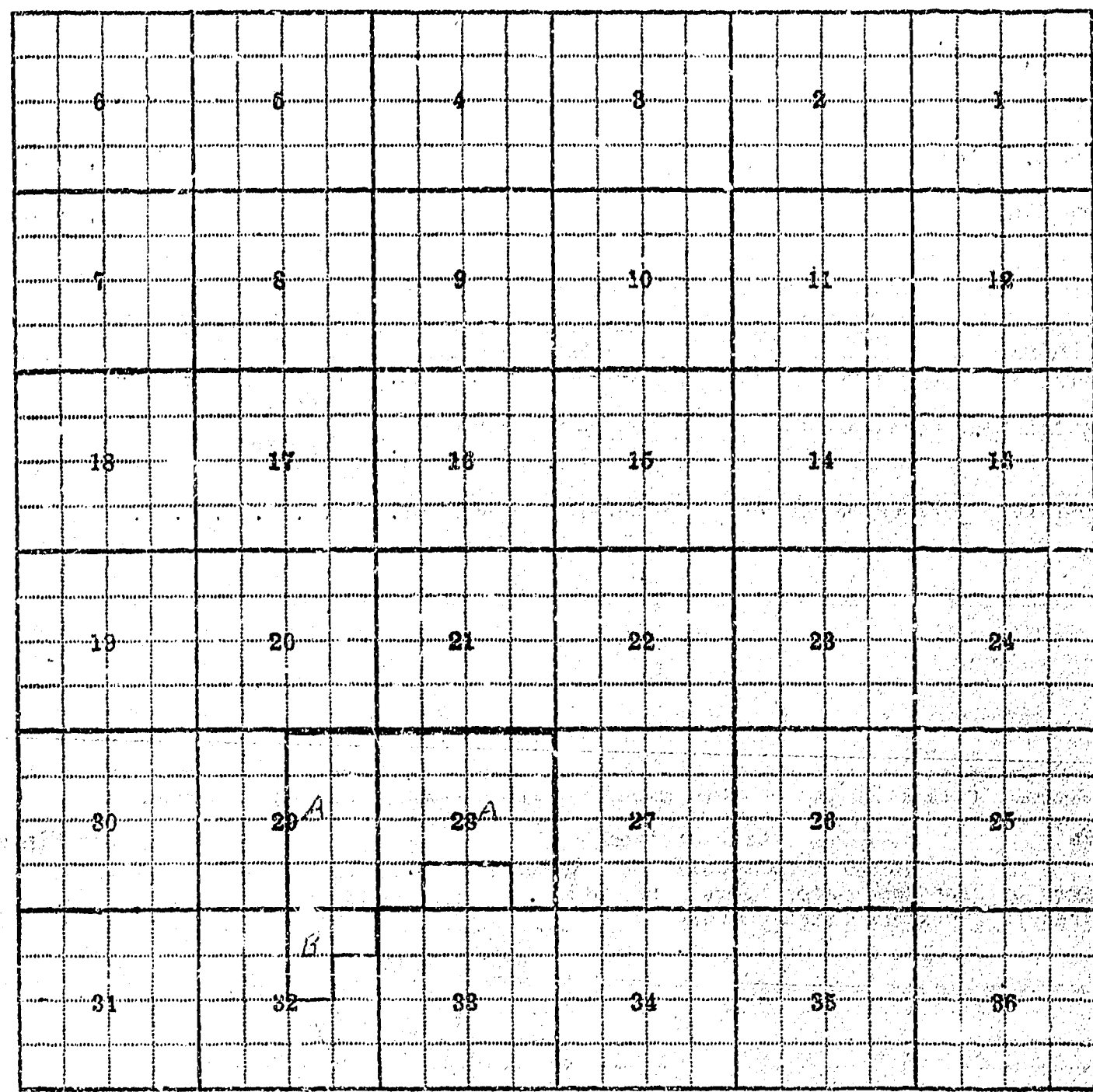
6
5
4
3
2
1
7
8
9
10
11
12
18
17
16
15
14
13
19
20
21
22
23
24
30
29A
28A
27
26
25
B
31
32
33
34
35
36

28-A, 29-A, 32-B.

F-1-A 3M-9-55

County Jefferson

Farm Checked: Date May 27, 1955

By D. Pouliot & Mullion

STATE OF MONTANA
STATE ENGINEERS OFFICE
Water Resources Survey

T. 2N R. 5W Plat No. 46

Photo No. 1-86

Legal Land Owner William S. & Bernadette Connor Address Whitehall, Mont.

Operator Same. Address

Water is delivered by:— 1. Private System; 2. Ditch Company; 3. State Project; 4. Federal Project; 5. Irrigation District

If under Ditch Company, Irrigation District, or Government Project, state the number of shares or inches, acre feet, as the case may be in said system

App. No. Decree No.	NAME OF APPROPRIATOR TO WHOM DECREED	NAME OF STREAM	Date App. Date Priority	Miner's Inches	In Use	NAME OF DITCH (Water Delivered By)	No.	R/F	P/G/S	Proven Ir. Acres	Irrig Acr
A-2028	A. Meier	Stanley Spring	12-21-17	40	40	Stockwater only					
A-2029	R. Meier	Stanley Spring	12-22-17	25	25						

NOTE: R—Denotes Regular Irrigation. F—Flood Irrigation. P—Water diverted by means of pumping. G—Water diverted by gravity. S—Stored Water.

Condition of System Topography River Basin Stanley Spring — Unnamed Creek

Adequate Supply: Yes No Explain Big Pipestone Creek — Jefferson

Remarks

Also in: Plat No. 47 Twp. 2N Rge. 4W	Plat No. Twp. Rge.	Plat No. Twp. Rge.
Plat No. Twp. Rge.	Plat No. Twp. Rge.	Plat No. Twp. Rge.

Information From:

William S. Connor

6	5	4	3	2	1A
7	8	9	10	11A	12A
18	17	16	15	14	13
19	20	21	22	23	24
30	29	28	27	26	25
31	32	33	34	35	36

1-A, 11-A, 12-A

F-1-A 3M-9-55

County Jefferson

Farm Checked: Date June 2, 1955

By D. Pouliot & Mullica

STATE OF MONTANA
STATE ENGINEERS OFFICE
Water Resources Survey

T. 2N R. 5W Plat No. 46

Photo No. 1-21

Legal Land Owner Charles D. Fox Address

Operator Harry Alley (Buying) Address Whitehall, Montana

Water is deliverd by:— 1. Private System; 2. Ditch Company; 3. State Project; 4. Federal Project; 5. Irrigation District

If under Ditch Company, Irrigation District, or Government Project, state the number of shares or inches, acre feet, as the case may be in said system

App. No. Decree No.	NAME OF APPROPRIATOR TO WHOM DECREED	NAME OF STREAM	Date App. Date Priority	Minor's Inches	In Use	NAME OF DITCH (Water Delivered By)	No.	R/F	P/G/S	Present Irr. Acres	Irrigable Acres
D-174	Andrew & John Rodoni	Pipestone Creek	4-1-75	40	40)	Worthington-Paul-Rodoni	1	R	G	45	2
			4-3-80	48	48)	& Allred No's. 1 & 2					
			4-5-80	50	50)						
			4-1-08	64	64)						
D-186	Peyton Allred	Pipestone Creek	4-1-91	30	30)	Allred No's 1	1	R	G	0	5
			4-1-91	20	20)						
D-189	Pipestone Ditch Co.	Pipestone Creek	5-13-07	800)	17.1	Pipestone	2	R	S/G	2	30
			5-6-10	300)							
D-42	State of Montana	Pipestone Creek	5-7-10	7000	325a.f.	P.W.U.A.	2		S		

NOTE: R—Denotes Regular Irrigation. F—Flood Irrigation. P—Water diverted by means of pumping. G—Water diverted by gravity. S—Stored Water.

Condition of System Good Topography Creek bottom and bench River Basin Big Pipestone Creek-Jefferson

Adequate Supply: Yes X No Explain

Remarks Owns 260 shares of Pipestone Water Users Association.
93½ shares of Pipestone Ditch Co.

Also in: Plat No. Twp. Rge.	Plat No. Twp. Rge.	Plat No. Twp. Rge.
Plat No. Twp. Rge.	Plat No. Twp. Rge.	Plat No. Twp. Rge.

Information From:
J. C. Alley & Leonard Scot

6	5	4	3	2	1
7	8	9	10	11	12
18	17	16	15	14	13
19	20	21	22	23	24
30	29	28	27	26	25
31	32	33	34A	35	36

34-A

F-1-A 3M-9-55

County Jefferson

Farm Checked: Date June 8, 1955

By D. Foulkt

STATE OF MONTANA
STATE ENGINEERS OFFICE
Water Resources Survey

T. 2N R. 5W Plat No. 46

Photo No. 1-107

Legal Land Owner H. W. King Address

Operator Joe Strozzi Address Whitehall, Mont.

Water is delivered by:— 1. Private System; 2. Ditch Company; 3. State Project; 4. Federal Project; 5. Irrigation District

If under Ditch Company, Irrigation District, or Government Project, state the number of shares or inches, acre feet, as the case may be in said system See remarks.

App. No. Decree No.	NAME OF APPROPRIATOR TO WHOM DECREED	NAME OF STREAM	Date App. Date Priority	Miner's Inches	In Use	NAME OF DITCH (Water Delivered By)	No.	R/F	P/G/S	Present Irr. Acres	Irrigable Acres
D-189	Pipestone Ditch Co.	Pipestone Creek	5-13-07	800	)part						
			5-6-10	300	)132.7	Pipestone	2	R	S/G/P	45	0
D-42	State of Montana	Pipestone Creek	5-7-10	7000	325 a.f.	P. W. U. A.	2		S		

NOTE: R—Denotes Regular Irrigation. F—Flood Irrigation. P—Water diverted by means of pumping. G—Water diverted by gravity. S—Stored Water.

Condition of System Good Topography Creek bottom River Basin Pipestone - Jefferson

Adequate Supply: Yes X No Explain

Remarks Operator owns 725 shares of Pipestone Ditch Co., and uses part on this land. Supplemented by 160 shares of Pipestone Water Users Association.

Also in: Plat No. Twp. Rge.	Plat No. Twp. Rge.	Plat No. Twp. Rge.
Plat No. Twp. Rge.	Plat No. Twp. Rge.	Plat No. Twp. Rge.

Information From:
Joe Strozzi

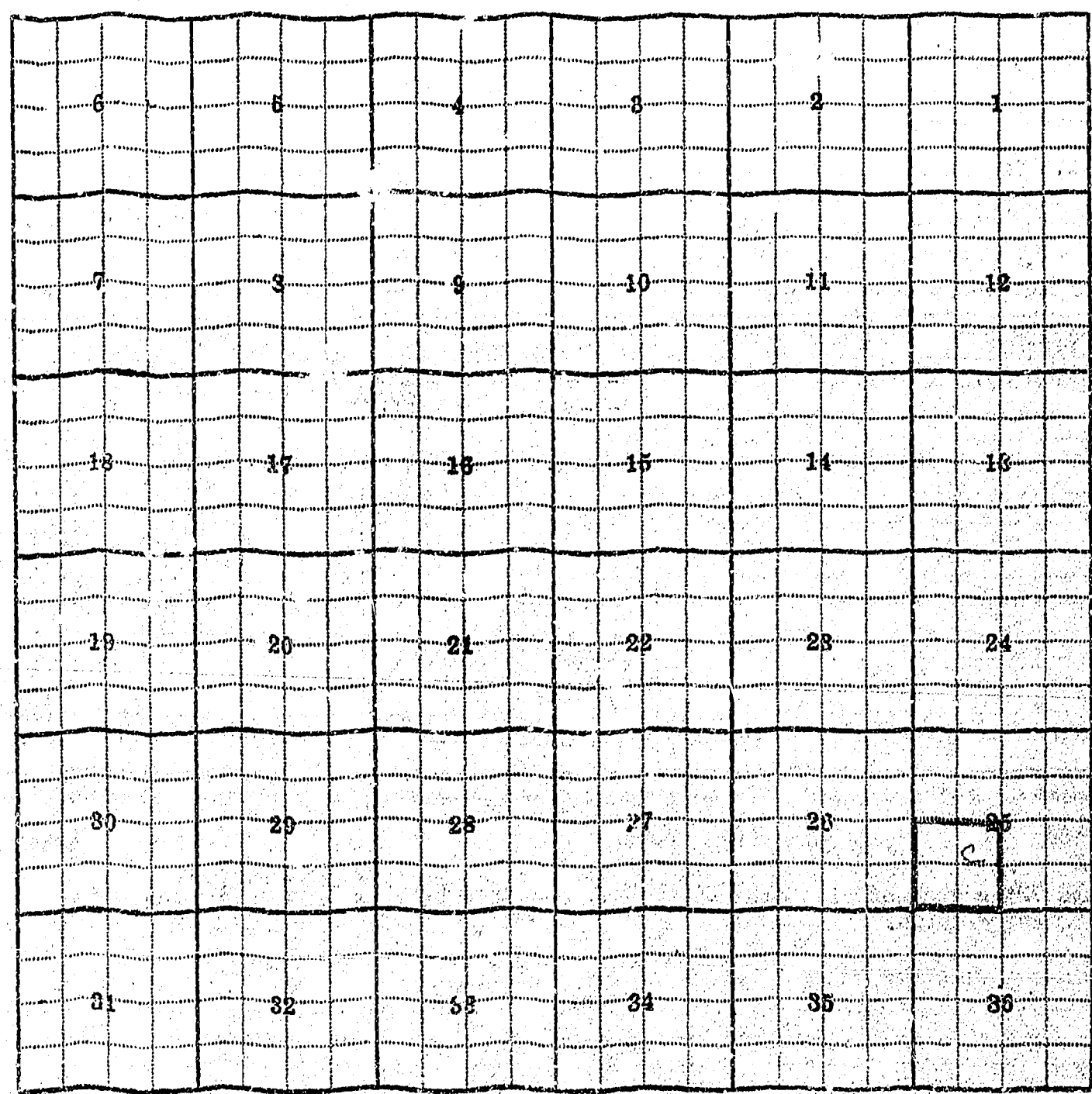
6
5
4
3
2
1
7
8
9
10
11
12
18
17
16
15
14
13
19
20
21
22
23
24
30
29
28
27
26
25
C
31
32
33
34
35
36

25-C.

F-1-A 3M-9-55

County Jefferson

Farm Checked: Date June 1, 1955

By D. Pouliot & Mullica

STATE OF MONTANA
STATE ENGINEERS OFFICE
Water Resources Survey

T 2N R 5W Plat No 46

Photo No 1-21, 1-109

Legal Land Owner Elizabeth Kountz Address

Operator Philip Kountz Address Whitehall, Montana

Water is deliverd by:— 1. Private System; 2. Ditch Company; 3. State Project; 4. Federal Project; 5. Irrigation District

If under Ditch Company, Irrigation District, or Government Project, state the number of shares or inches, acre feet, as the case may be in said system

App. No. Decree No.	NAME OF APPROPRIATOR TO WHOM DECREED	NAME OF STREAM	Date App. Date Priority	Miner's Inches	In Use	NAME OF DITCH (Water Delivered By)	No.	R/F	P/G/S	Present Irr. Acres	Irrigable Acres
D-188	William L. Irvine*	Pipestone Creek	1-15-06	200	200)	Worthington-Paul-Rodoni	1	R	G	327	0
			4-1-10	320	320)	Unton or Kirk Irvine	1	R	G	60	0
D-42	State of Montana	Pipestone Creek	5-7-10	7000	625a.f.	P.W.U.A.	2		S		

NOTE: R—Denotes Regular Irrigation. F—Flood Irrigation. P—Water diverted by means of pumping. G—Water diverted by gravity. S—Stored Water.

Condition of System Fair Topography Bench Land River Basin Pipestone - Jefferson

Adequate Supply: Yes X No Explain

Remarks Philip Kountz is son of Elizabeth Kountz and uses some of the D-188 right on Sec. 4, Twp. 1N, Rge. 5W.
Owns 500 shares of Pipestone Water Users Association.
*William L. Irvine (successor to Pipestone Hot Springs and Robert Kirk administrator to estate John N. Kirk)

Also in: Plat No. 53 Twp. 1N Rge. 5W	Plat No. Twp. Rge.	Plat No. Twp. Rge.
Plat No. Twp. Rge.	Plat No. Twp. Rge.	Plat No. Twp. Rge.

Information From:
Mrs. Philip Kountz, &
Leonard Scott

F-1-A 3M-9-55

STATE OF MONTANA
STATE ENGINEERS OFFICE
Water Resources Survey
3

County Jefferson

T. 2N R. 5W Plat No. 46

Farm Checked: Date June 3, 1955

Photo No. 1-23

By D. Pouliot & Mullica

Legal Land Owner Montana, State of Address

Operator John Capp (Leased) Address Whitehall, Montana

Water is deliverd by:— 1. Private System; 2. Ditch Company; 3. State Project; 4. Federal Project; 5. Irrigation District

If under Ditch Company, Irrigation District, or Government Project, state the number of shares or inches, acre feet, as the case may be in said system

App. No. Decree No.	NAME OF APPROPRIATOR TO WHOM DECREED	NAME OF STREAM	Date App. Date Priority	Miner's Inches	In Use	NAME OF DITCH (Water Delivered By)	No.	R/F	P/G/S	Present Irr. Acres	Irrigable Acres
A-1389A	Vincent Capp	Big Pipestone Creek	2-8-55	75	75	Sprinkler System	1	R	P	7	54

NOTE: R—Denotes Regular Irrigation. F—Flood Irrigation. P—Water diverted by means of pumping. G—Water diverted by gravity. S—Stored Water.

Condition of System Good Topography Creek bottom River Basin Pipestone Creek-Jefferson River

Adequate Supply: Yes X No Explain

Remarks No shortage of water at pumping point

Note: See Capp form for A-1389A T. 1N-R. 5W Plat #53

Also in: Plat No. Twp. Rge.	Plat No. Twp. Rge.	Plat No. Twp. Rge.
Plat No. Twp. Rge.	Plat No. Twp. Rge.	Plat No. Twp. Rge.

Information From:
John Capp


1
2
3
4
5
6
7
8
9
10
11
12
13
14
15
16
17
18
19
20
21
22
23
24
25
26
27
28
29
30
B
31
32
33
34
35
36
A

20-B, 33-A

6	5	4	3	2	1
7	8	9	10	11	12
18	17	16	15	14	13
19	20	21	22	23	24
30	29	28	27	26	25
31	32	33	34	35	36 B

36-B

F-1-A 3M-9-55

County Jefferson

STATE OF MONTANA
STATE ENGINEERS OFFICE
Water Resources Survey

T. 2N R. 5W Plat No. 46

Farm Checked: Date June 1, 1955

Photo No. 1-110

By D. Pouliot & Mullica

Legal Land Owner Peter Morello Address Whitehall, Mont.

Operator Same Address

Water is delivered by:— 1. Private System; 2. Ditch Company; 3. State Project; 4. Federal Project; 5. Irrigation District

If under Ditch Company, Irrigation District, or Government Project, state the number of shares or inches, acre feet, as the case may be in said system 100 shares in P.W.U

App. No. Decree No.	NAME OF APPROPRIATOR TO WHOM DECREED	NAME OF STREAM	Date App. Date Priority	Miner's Inches	In Use	NAME OF DITCH (Water Delivered By)	No.	R/F	P/G/S	Present Irr. Acres	Irrigable Acres
D-42	State of Montana	Pipestone Creek	5-7-10	7000	125 c.f.	F. W. U. A. through Alm. and Kountz Ditches	2	R	G/S	12	0
A-704	Andrew Rodoni	Dry Creek	1-30-13	20	20	Morello	1	F	G	3	12

NOTE: R—Denotes Regular Irrigation. F—Flood Irrigation. P—Water diverted by means of pumping. G—Water diverted by gravity. S—Stored Water.

Condition of System Fair Topography Creek bottom and bench River Basin Dry Creek — Big Pipestone Creek

Adequate Supply: Yes X No X Explain Stored water good all season. Jefferson River

Remarks Has 100 shares in Pipestone Water Users Assn.

Also in: Plat No.	Twp.	Rge.	Plat No.	Twp.	Rge.	Plat No.	Twp.	Rge.
Plat No.	Twp.	Rge.	Plat No.	Twp.	Rge.	Plat No.	Twp.	Rge.

Information From

Peter Morello