



6	5	4	3	2	1
7	8	9	10	11	12
18	17	16	15	14	13
19	20	21	22	23	24
30	29	28	27	26	25
31	32	33	34	35	36

Lots 13 - 18 Block 25 Townsite.



6	5	4	3	2	1
7	8	9	10	11	12
13	14	15	16	17	18
19	20	21	22	23	24
25	26	27	28	29	30
31	32	33	34	35	36

..Lots 5 - 14 ..Block 2 ..Cook - Northrup - Jayes Addition.....  
 .....  
 .....



6	6	4	8	2	1
7	8	9	10	11	12
13	17	16	15	14	13
19	20	21	22	23	24
29	29	28	27	26	25
31	32	33	34	35	36

30-B. 31-B





6	5	4	3	2	1
7	8	9	10	11	12
13	14	15	16	17	18
19	20	21	22	23	24
25	26	27	28	29	30
31	32	33	34	35	36

C

34-C.






6	5	4	3	2	1
7	8	9	10	11	12
13	14	15	16	17	18
19	20	21	22	23	24
25	26	27	28	29	30
31	32	33	34	35	36

Lots 1 - 6 Block 6 Cook - Northrup - Joyes Addition





SW corner SE $\frac{1}{4}$  sec. 29, No. 1278', E. 861' No. 208.5', W. 70', SW 273' along  
R.R. R/W, E. 263' (8/4 Acre.)





6	5	4	3	2	1
7	8	9	10	11	12
13	14	15	16	17	18
19	20	21	22	23	24
25	26	27	28	29	30
31	32	33	34	35	36

29-0





6	5	4	3	2	1
7	8	9	10	11	12
13	14	15	16	17	18
19	20	21	22	23	24
25	26	27	28	29	30
31	32	33	34	35	36

Owns  $\frac{1}{4}$  Acre.



6	5	4	3	2	1
7	8	9	10	11	12
13	17	16	15	14	13
19	20	21	22	23	24
29	29	28	27	26	25
31	32	33	34	35	36

Lots 1-16 Block 2 Consolidated Addition




6	5	4	3	2	1
7	8	9	10	11	12
13	14	15	16	17	18
19	20	21	22	23	24
25	26	27	28	29	30
31	32	33	34	35	36

Lots 12 & 13 Block 21 Consolidated Addition  $\frac{1}{4}$  int. each.

Lot 14 Block 21 Consolidated Addition belongs to Marie Swartz alone.







31-A





6	5	4	3	2	1
7	8	9	10	11	12
13	17	16	15	14	13
19	20	21	22	23	24
29	29	28	27	26	25
31	32	33	34	35	36

Lots 1 - 8 Cook's Addition - Lots 7, 8, 9, 10 Block 24 Townsite.

6	5	4	3	2	1
7	8	9	10	11	12
13	14	15	16	17	18
19	20	21	22	23	24
25	26	27	28	29	30
31	32	33	34	35	36

Boulder Townsite.



6	7	8	9	10	11	12
13	14	15	16	17	18	19
20	21	22	23	24	25	26
27	28	29	30	31	32	33
34	35	36	37	38	39	40

Lots 8 - 10 Block 6 Cook - Northrup - Jeyes Addition



F-1-A 3M-9-55

County Jefferson

Form Checked: Date 6-24-55

By Neuman & Chadbourne

STATE OF MONTANA  
STATE ENGINEERS OFFICE  
Water Resources Survey

T. 6N R. 4W Plat No. 21

Photo No. 3-89, 13-91, 13-48,

13-51, 13-50

Legal Land Owner Wm. Kyler Address Boulder, Montana

Operator Wm. & Glenn Kyler Address " "

Water is delivered by:— 1. Private System; 2. Ditch Company; 3. State Project; 4. Federal Project; 5. Irrigation District

If under Ditch Company, Irrigation District or Government Project, state the number of shares or inches, acre feet, as the case may be in said system

App. No. Decree No.	NAME OF APPROPRIATOR TO WHOM DECREED	NAME OF STREAM	Date App. Date	Priority	Minor's Inches	In Use	NAME OF DITCH (Water Delivered By)	No.	R/F	P/G/S	Present Irr. Acres	Irrigable Acres
A-1525	Wm. Kyler	Rawhide Creek	10-17-21		100	100	Patterson Ditch	1	R	G/S	117	0
Use	Jessie Patterson	Muskrat Creek	App. 1875		60	60						
A-1838	Chas. Bedard	Wood Creek	8-1-22		150	150	Bedard Ditch	1	R	G	3	0
Use	Jessie Patterson	Waste & Seepage					Patterson Ditch	1	R	G	supp.	
A-2071	Chas. Bedard	Unnamed Springs	8-1-22		100	Yes	Stock water					

NOTE: R—Denotes Regular Irrigation. F—Flood Irrigation. P—Water diverted by means of pumping. G—Water diverted by gravity. S—Stored Water.

Condition of System Good Topography Creek Bottom River Basin Boulder River-Jefferson River

Adequate Supply: Yes No. X Explain Insufficient water in Muskrat Creek.

Remarks A-1825 is stored water from a reservoir on Rawhide Creek which is diverted by Kyler into Muskrat Creek then into Patterson Ditch for his own use. This reservoir was built by Wm. Kyler.

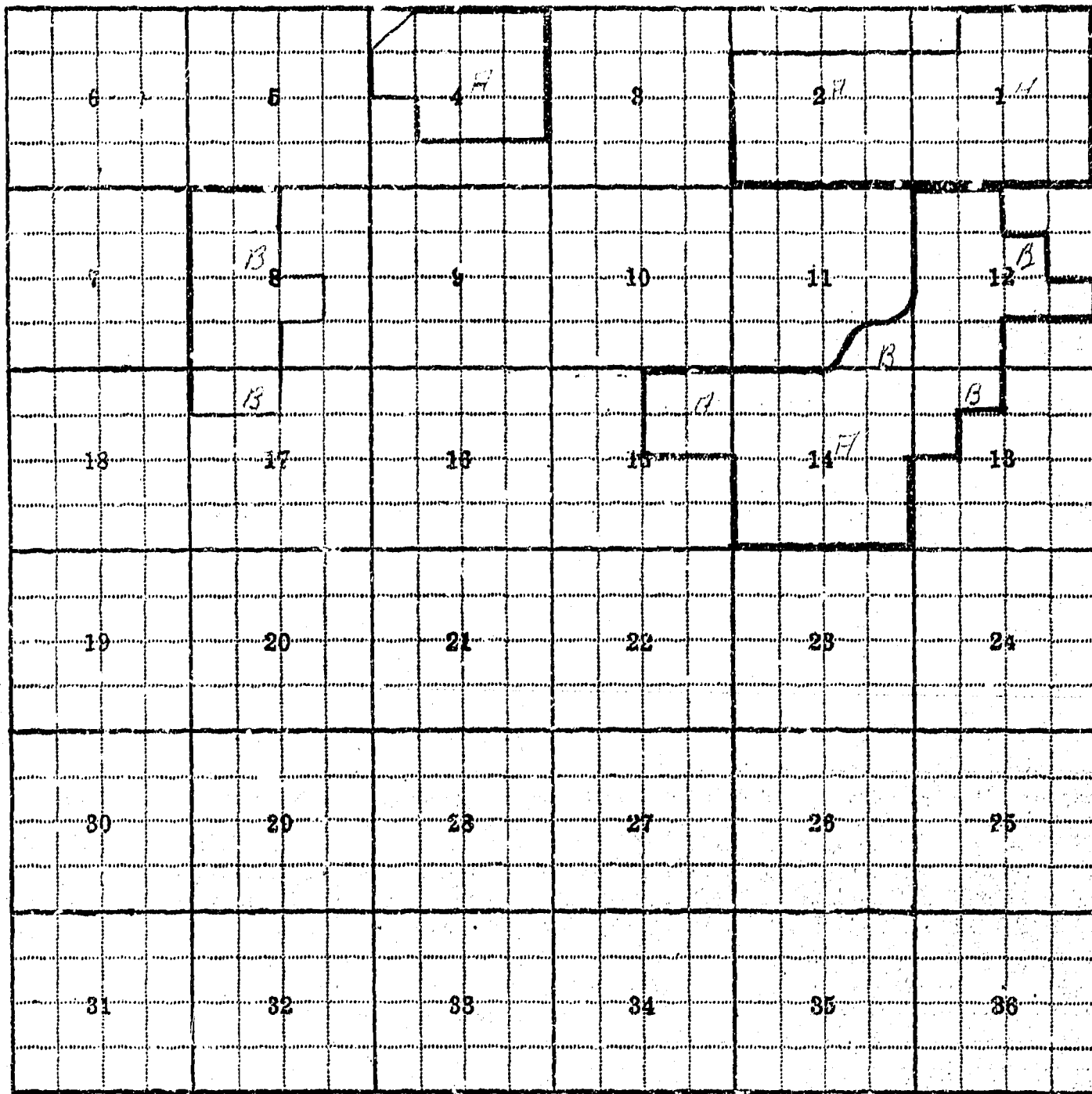
Also in: Plat No. .... Twp. .... Rge. ....	Plat No. .... Twp. .... Rge. ....	Plat No. .... Twp. .... Rge. ....
Plat No. .... Twp. .... Rge. ....	Plat No. .... Twp. .... Rge. ....	Plat No. .... Twp. .... Rge. ....

Information From:

Wm. Kyler

6	5	4	3	2	1
7	8	9	10	11	12
13	14	15	16	17	18
19	20	21	22	23	24
25	26	27	28	29	30
31	32	33	34	35	36

Lots 11 - 16 Block 24 Townsite.



A-1, A-2, A-4, B-8, B-11, B-12, E-13, A-14, A-15, B-17.



6	5	4	3	2	1
7	8	9	10	11	12
13	17	16	15	14	13
19	20	21	22	23	24
30	29	28	27	26 B	25
31	32	33	34	35 R	36

36-B, 35-B.







6	6	4	8	2	1
7	8	9	10	11	12
13	17	18	15	14	13
19	20	21	22	23	24
30	29	25	27	28	25
31	32	33	34	35	36

Lots 6, 7, 8, 9, 10, 11, 12, 13, 14, 15 & 16 Blk. 1 Cook, Northrup & Joyce  
Addition to Boulder.



6	5	4	3	2	1
7	8	9	10	11	12
13	14	15	16	17	18
19	20	21	22	23	24
25	26	27	28	29	30
31	32	33	34	35	36

29-E, 32-B.



6	7	8	9	10	11	12
13	14	15	16	17	18	19
20	21	22	23	24	25	26
27	28	29	30	31	32	33
34	35	36	37	38	39	40

32-1

E



6	5	4	3	2	1
7	8	9	10	11	12
13	14	15	16	17	18
19	20	21	22	23	24
25	26	27	28	29	30
31	32	33	34	35	36

Lots 9-12 Block 26 & Lots 4-9 Block 27 Townsite, Lots 1-6 Block 17 Consolidated Addition.





6	5	4	3	2	1
7	8	9	10	11	12
13	17	18 <sup>A</sup>	15	14	13
19	20	21	22	23	24
29	29	28	27	26	25
31	32	33	34	35	36 <sup>A</sup>
		C	D		

16-A. 33-C. 34-D. 36-A.

F-1-A 3M-9-55

County Jefferson

Farm Checked: Date July 18, 1955

By Neuman & Chadbourne

Legal Land Owner Bernard W. Phelan

Operator Same

Water is delivered by:— 1. Private System; 2. Ditch Company; 3. State Project; 4. Federal Project; 5. Irrigation District

If under Ditch Company, Irrigation District, or Government Project, state the number of shares or inches, acre feet, as the case may be in said system

STATE OF MONTANA  
STATE ENGINEERS OFFICE  
Water Resources Survey

T 6N R 4W Plat No. 21

Photo No. 5-140, 5-141, 5-142

Address Boulder, Montana

Address

App. No. Decree No.	NAME OF APPROPRIATOR TO WHOM DECREED	NAME OF STREAM	Date App. Date Priority	Miner's Inches	In Use	NAME OF DITCH (Water Delivered By)	No.	R/F	P/G/S	Present In. Acres	Irrigable Acres
D-33	George Merriman	Muskrat Creek	66,67,72	64 1/6	64 1/6	Sloan	1	R	G	23	0
A-259	George F. Cowan et al	Boulder River	2-17-87	1000	1000	State-Wahle Ditch	1	R	G	58	0
A-319	Ira D. Shope et al	Boulder River	5-10-97	360	360	Shope	1	R	G	42	0
A-396	S. S. Harper	Boulder Slough	4-14-87	300	300	Harper Ditches	1	R	G	111	37
A-408	Ira D. Shope	Boulder Slough	5-1-04	150	150						
A-1856	Alex Elder	Unname Creek Boulder River	5-1884	100	100	Phelan	1	R	G	7	0

NOTE: R—Denotes Regular Irrigation. F—Flood Irrigation. P—Water diverted by means of pumping. G—Water diverted by gravity. S—Stored Water.

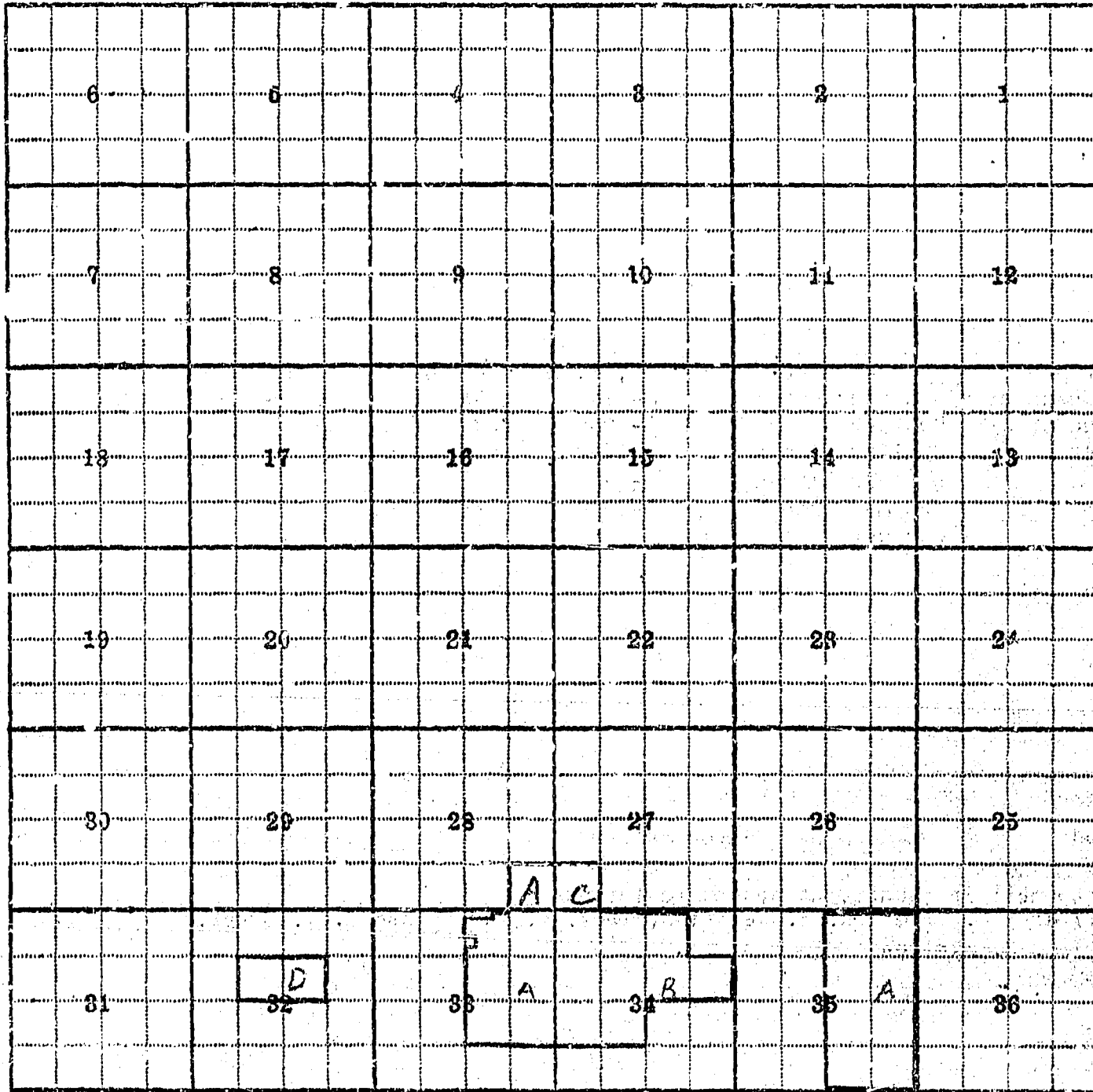
Condition of System Good Topography River Bottom River Basin Muskrat-Boulder-Jefferson River

Adequate Supply: Yes  No  Explain

Remarks Phelan was to mail in rights... no answer to letters.  
(A-259 et al) Alex J. Elder, R. W. Jeffries, Thos. F. Murray and W. T. Sweet.  
(A-319 et al) L. O. Skelton  
D-33 every 5th day.

Also in: Plat No. <u>20</u> Twp. <u>6N</u> Rge. <u>5W</u>	Plat No. Twp. Rge.	Plat No. Twp. Rge.	Plat No. Twp. Rge.
Plat No. Twp. Rge.	Plat No. Twp. Rge.	Plat No. Twp. Rge.	Plat No. Twp. Rge.

Information From:  
Neuman (Fieldman)



32-D, 28-A, 27-C, 33-A, 34-B, 35-A.



6	5	4	3	2	1
7	8	9	10	11	12
13	14	15	16	17	18
19	20	21	22	23	24
25	26	27	28	29	30
31	32	33	34	35	36

Lots 15 - 18 Block 3 Cook - Northrup - Joyes Addition

F-1-A 3M-9-55

County Jefferson

STATE OF MONTANA  
STATE ENGINEERS OFFICE  
Water Resources Survey

T. 6N R. 4W Plat No. 21

Form Checked: Date July 14, 1955

Photo No. 13-50, 13-49, 7-22

By Neuman & Chadbourne

7-21

Legal Land Owner Arnold & Floy Reider Address .....

Operator Arnold Reider Address Boulder, Montana

Water is delivered by:— 1. Private System; 2. Ditch Company; 3. State Project; 4. Federal Project; 5. Irrigation District

If under Ditch Company, Irrigation District, or Government Project, state the number of shares or inches, acre feet, as the case may be in said system

App. No. Decree No.	NAME OF APPROPRIATOR TO WHOM DECREED	NAME OF STREAM	Date App. Date Priority	Miner's Inches	In Use	NAME OF DITCH (Water Delivered By)	No.	R/F	P/G/S	Present Irr. Acres	Irrigable Acres
D-31	Daniel McNeill & Richard A. Hammer	Muskrat Creek	10-15-72 3-20-86	150 50	150 50	McNeill-Hammer Ditch	1	R	G)	333	0
A-13	Daniel McNeill	Amazon Creek	7-27-96	All	All	McNeill-Hammer Ditch	1	R	G)		
A-14	Daniel McNeill	Amazon Creek	7-27-96	50	50	McNeill-Hammer Ditch	1	R	G)		
D-31	Daniel McNeill & Richard A. Hammer	Muskrat Creek	10-15-72 3-20-86	150 50	150 50	Rieder Ditches	1	R		235	0

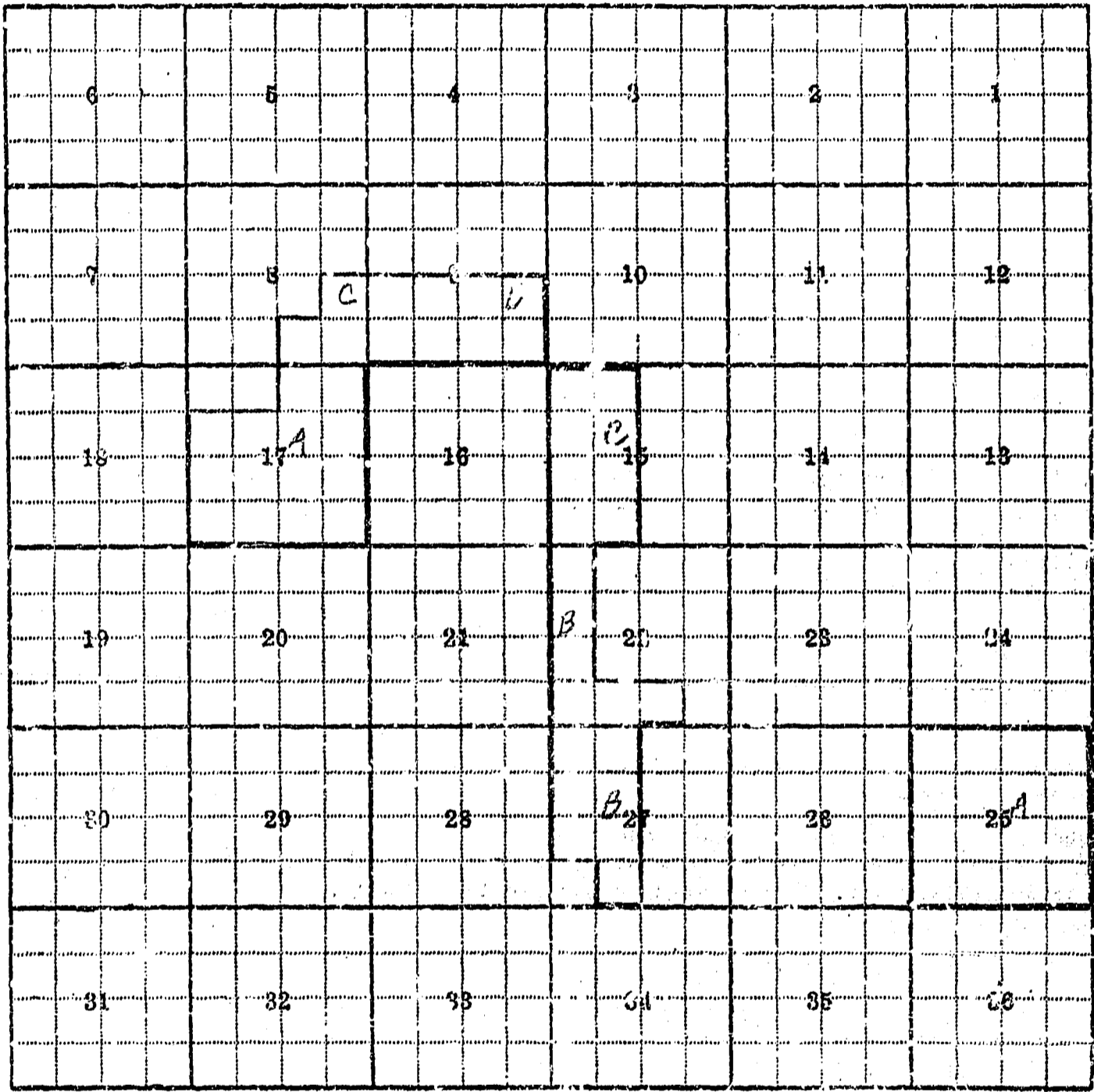
NOTE: R—Denotes Regular Irrigation. F—Flood Irrigation. P—Water diverted by means of pumping. G—Water diverted by gravity. S—Stored Water.

Condition of System Good Topography Bottom Land River Basin Boulder R. - Jefferson R.  
Adequate Supply: Yes..... No X Explain Inefficient water in Muskrat Creek and Amazon Creek.  
Remarks Mr. Reider irrigates NW 1/4 Sec. 15 only when he has plenty of water.

Also in: Plat No..... Twp..... Rge.....	Plat No..... Twp..... Rge.....	Plat No..... Twp..... Rge.....
Plat No..... Twp..... Rge.....	Plat No..... Twp..... Rge.....	Plat No..... Twp..... Rge.....

Information From:  
Arnold Reider





8-C, 9-B, 15-C, 17-A, 22-B, 27-B, 25-A.



6	5	4	3	2	1
7	8	9	10	11	12
18	17	16	15	14	13
19	20	21	22	23	24
30	29	28	27	28 <sup>A</sup>	25
			D		
			A		
31	32	33	34	35	36

26-A, 27-C, 34-A.

F-1-A 3M-9-55

County Jefferson

Form Checked: Date 7-26-55

By Ted Neuman


Legal Land Owner Gordon Stout

Operator Dan Stout

Water is delivered by:— 1. Private System; 2. Ditch Company; 3. State Project; 4. Federal Project; 5. Irrigation District

If under Ditch Company, Irrigation District, or Government Project, state the number of shares or inches, acre feet, as the case may be in said system

STATE OF MONTANA  
STATE ENGINEERS OFFICE  
Water Resources Survey



T. 6N R. 4W Plat No. 21

Photo No. 5-140

Address Whitehall, Montana

Address Boulder, Montana

App. No. Decree No.	NAME OF APPROPRIATOR TO WHOM DECREED	NAME OF STREAM	Date App. Date Priority	Miner's Inches	In Use	NAME OF DITCH (Water Delivered By)	No.	R/F	P/G/S	Present Irr. Acres	Irrigable Acres
A-392	Hiram Cook	Boulder Slough	6-1-78	300	100	Ten Eyck Ditch	1	R	G	11	0

NOTE: R—Denote Regular Irrigation. F—Flood Irrigation. P—Water diverted by means of pumping. G—Water diverted by gravity. S—Stored Water.

Condition of System Fair Topography B. uch River Basin Boulder River - Jefferson River

Adequate Supply: Yes X No   Explain  

Remarks A-392; Case #1722 Misc. Judgement Book 1, Page 414.

Also in: Plat No. <u>21</u> Twp. <u>6N</u> Rge. <u>4W</u>	Plat No. <u> </u> Twp. <u> </u> Rge. <u> </u>	Plat No. <u> </u> Twp. <u> </u> Rge. <u> </u>	Information From:
Plat No. <u> </u> Twp. <u> </u> Rge. <u> </u>	Plat No. <u> </u> Twp. <u> </u> Rge. <u> </u>	Plat No. <u> </u> Twp. <u> </u> Rge. <u> </u>	<u>Dan Stout, Courthouse</u>



6	7	8	9	10	11	12
13	14	15	16	17	18	19
20	21	22	23	24	25	26
27	28	29	30	31	32	33
34	35	36	37	38	39	40

Rows of Boulder

---



---



---

6	5	4	3	2	1
7	8	9	10	11	12
13	14	15	16	17	18
19	20	21	22	23	24
25	26	C	28	27	29
30	31	32	33	34	35
36					

25-C





6	5	4	3	2	1
7	8	9	10	11	12
13	14	15	16	17	18
19	20	21	22	23	24
25	26	27	28	29	30
31	32	33	34	35	36

Block B Warner's Addition

---



---



---

