2

T9.-- R4W

F-A 3M-9-55

County Jeffer...

Form Checked: Date July 20, 1955

By Overlie

STATE OF MONTANA
STATE ENGINEERS OFFICE
Water Resources Survey

T. 9N R. 4W Plat No. 2

Photo No. E-10

Legal Land Owner Arthur Grossman Address Helena, Mont.

Operator Same Address

Water is delivered by:-- 1. Private System, 2. Ditch Company, 3. State Project, 4. Federal Project, 5. Irrigation District

If under Ditch Company, Irrigation District or Government Project state the number of shares or inches, acre feet, as the case may be in said system

App. No. Decree No.	NAME OF APPROPRIATOR TO WHOM DECREED	NAME OF STREAM	Date App. Date Priority	Miner's Inches	In Use	NAME OF DITCH (Water Delivered By)	No.	R/F	P/G/S	Present In Acres	Irrigable Acres
A-1949	Henry Schotte	Johnson Spring	8-12-39	40	40	None - uses dyke	1	F	G	2	0

NOTE: R—Denotes Regular Irrigation. F—Flood Irrigation. P—Water diverted by means of pumping. G—Water diverted by gravity. S—Stored Water.

Condition of System Fair Topography Mountain Valley River Basin Missouri - Prickly Pear

Adequate Supply: Yes ..... No X Explain Spring dries up in late summer.

Remarks Johnson Spring tributary to Little Buffalo Creek, which is tributary to Prickly Pear Creek.

Also in. Plat No. ..... Twp. ..... Rge.	Plat No. ..... Twp. ..... Rge.	Plat No. ..... Twp. ..... Rge. .....
Plat No. ..... Twp. ..... Rge.	Plat No. ..... Twp. ..... Rge.	Plat No. ..... Twp. ..... Rge. .....

Information From:

Arthur Grossman

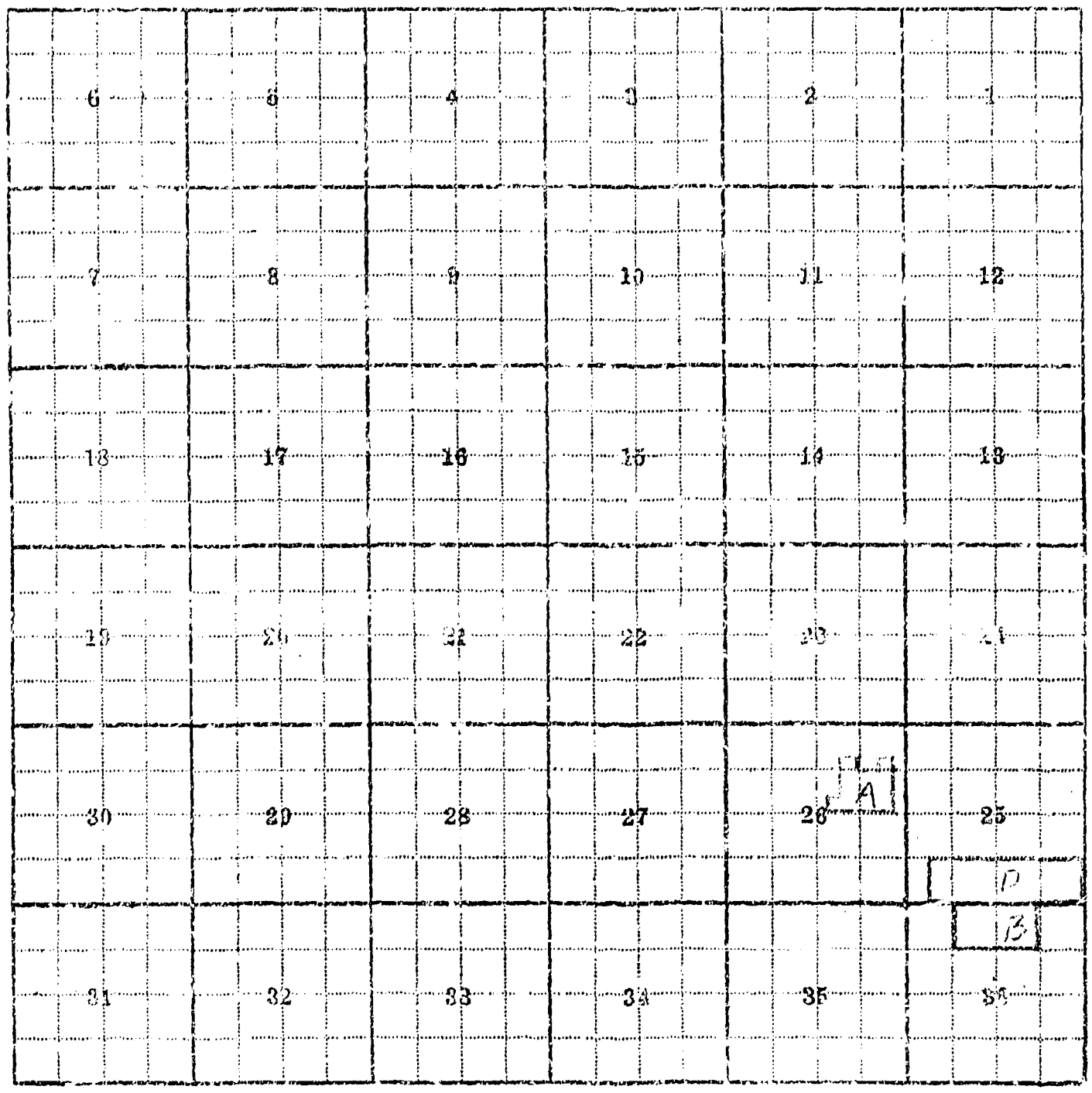
6
5
4
3
2
1
7
8
9
10
11
12
18
17
16
15
14
13
19
20
21
22
23
24
30
29
28
27
26
25
A
D
B
31
32
33
34
35
36

25-D, 26-A, 36-B

F-1-A 5M-5 55

County Jefferson

Farm Checked: Date July 21, 1955

By Overlie

STATE OF MONTANA
STATE ENGINEER'S OFFICE
Water Resources Survey

T. 9N. R. 4W. Plat No. 2

Photo No. D-8

Legal Land Owner Waldo Newton Address Helena, Mont.

Operator Same Address

Water is delivered by:— 1. Private System; 2. Ditch Company; 3. State Project; 4. Federal Project; 5. Irrigation District

If under Ditch Company, Irrigation District or Government Project, state the number of shares or inches, acre feet, as the case may be in said system

App. No. Decree No.	NAME OF APPROPRIATOR TO WHOM DECREED	NAME OF STREAM	Date App. Date Priority	Miner's Inches	In Use	NAME OF DITCH (Water Delivered By)	No.	F/F	P/G/S	Present Irr. Acres	Irrigable Acres
Use		Travis Creek			Yes	Newton	1	R	G	12	0

NOTE: R—Denotes Regular Irrigation. F—Flood Irrigation. P—Water diverted by means of pumping. G—Water diverted by gravity. S—Stored Water.

Condition of System Good Topography Mountain Valley River Basin Travis Cr. - Lump Gulch Cr. - Prickly Pear Cr. - Missouri

Adequate Supply: Yes X No Explain

Remarks

Also in: Plat No. Twp. Rge.	Plat No. Twp. Rge.	Plat No. Twp. Rge.
Plat No. Twp. Rge.	Plat No. Twp. Rge.	Plat No. Twp. Rge.

Information From:

Robert Newton



28-B, 29-E, 32-B, 33-B, 29-E

FH-A 3M 9-53

County Jefferson

Farm Checked: Date July 27, 1953

By Overlie

STATE OF MONTANA
STATE ENGINEERS OFFICE
Water Resources Survey

T. 9N. R. 4W. Plat No. 2

Photo No. 12-7

Legal Land Owner Theo Schuele Address Helena, Montana

Operator Same Address

Water is delivered by: 1. Private System; 2. Ditch Company; 3. State Project; 4. Federal Project; 5. Irrigation District

If under Ditch Company, Irrigation District, or Government Project, state the number of shares or inches, acre feet, as the case may be in said system

App. No. Decree No.	NAME OF APPROPRIATOR TO WHOM DECREED	NAME OF STREAM	Date App. Date Priority	Miner's Inches	In Use	NAME OF DITCH (Water Delivered By)	No.	R/F	P/G/S	Present Irr. Acres	Irrigable Acres
D-170	Charles Grossman	Big Buffalo Creek	4-1-96	15	No	Schuele	1	R	G	0	10

NOTE: R—Denotes Regular Irrigation. F—Flood Irrigation. P—Water diverted by means of pumping. G—Water diverted by gravity. S—Stored Water.

Condition of System Poor Topography Creek bottom River Basin Missouri-Prickly Pear Cr.

Adequate Supply. Yes X No. Explain

Remarks

Also in: Plat No. Twp. Rge.	Plat No. Twp. Rge.	Plat No. Twp. Rge.
Plat No. Twp. Rge.	Plat No. Twp. Rge.	Plat No. Twp. Rge.

Information From:

Theo Schuele

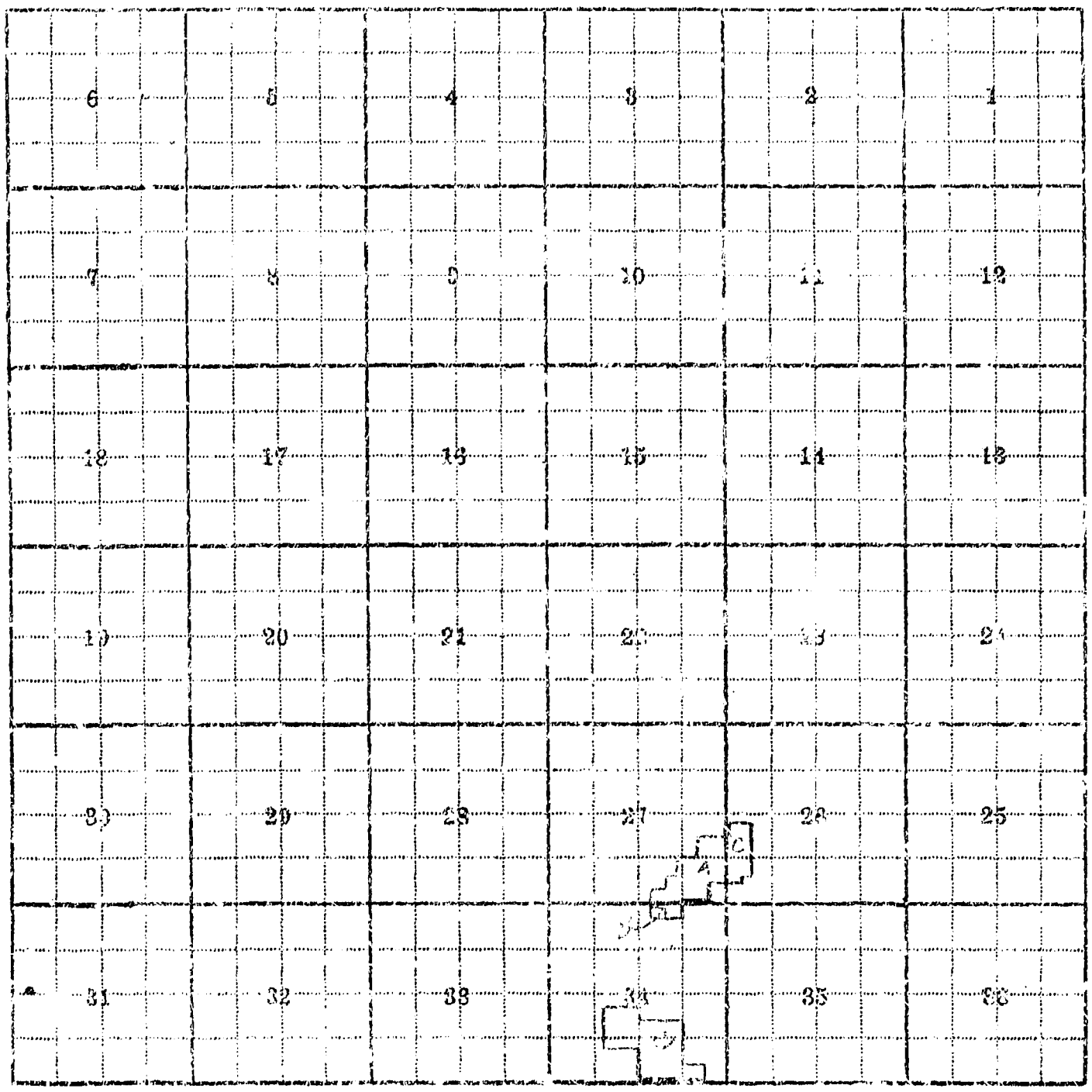

26-C, 27-A, 34-B 34-C

F 1-A 374-9 55

County Jefferson

Form Checked Date July 21, 1955

By Overlie

STATE OF MONTANA
STATE ENGINEERS OFFICE
Water Resources Survey

T. 9N R. 4E. Plat No. 2

Photo No. Ec 10

Legal Land Owner Mae Vincent Address Clancy, Mont.

Operator Mae Vincent Address

Water is delivered by: 1. Private System; 2 Ditch Company; 3. State Project; 4. Federal Project; 5 Irrigation District

If under Ditch Company, Irrigation District, or Government Project, state the number of shares or inches, acre feet, as the case may be in said system

App. No. Decree No.	NAME OF APPROPRIATOR TO WHOM DECREED	NAME OF STREAM	Date App. Date Priority	Minor's Inches	In Use	NAME OF DITCH (Water Delivered By)	No.	R/F	P/G/S	Present Irr. Acres	Irrigable Acres
D-162	Charles Grossman, successor to Lind Warneck	Little Buffalo Creek	10-7-89	12	12	Vincent	1	F	G	4	0

NOTE: R—Denotes Regular Irrigation. F—Flood Irrigation. P—Water diverted by means of pumping. G—Water diverted by gravity. S—Stored Water.

Condition of System Fair Topography Mountain Valley River Basin Little Buffalo - Prickly Pear - Missouri

Adequate Supply: Yes X No Explain

Remarks

Also in: Plat No. Twp. Rge.	Plat No. Twp. Rge.	Plat No. Twp. Rge.
Plat No. Twp. Rge.	Plat No. Twp. Rge.	Plat No. Twp. Rge.

Information From:

Mae Vincent

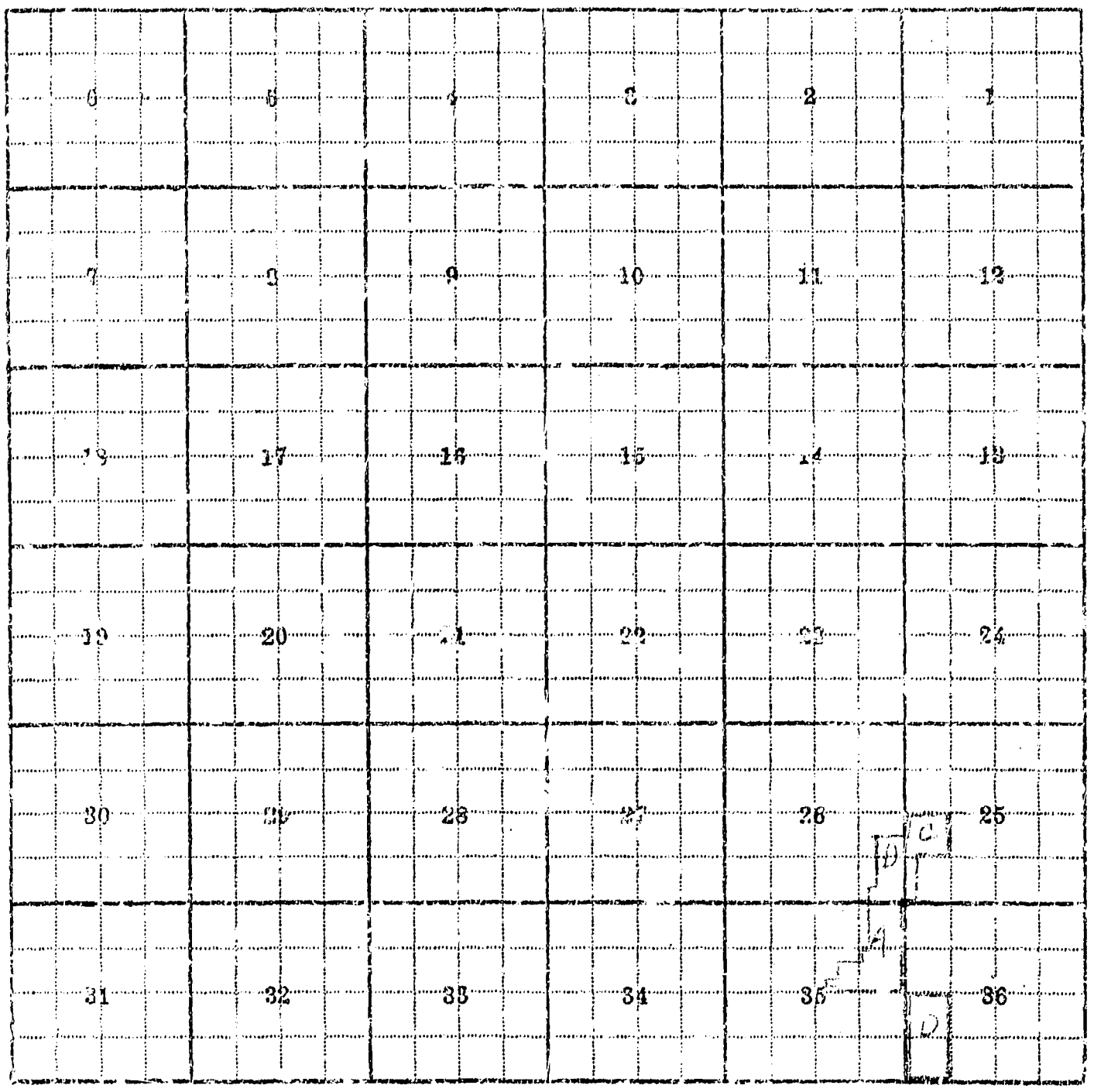

25-C, 26-D, 35-A, 36-D.

F-1-A 3M-9-55

County Jefferson

Farm Checked: Date July 27, 1955

By Olav Overvik

STATE OF MONTANA
STATE ENGINEERS OFFICE
Water Resources Survey

T. 9N R. 3W Plat No. 3

Photo No. 10-34

Legal Land Owner A. C. M. Land Co. Address

Operator McCullough, Padbury & Diehl Address East Helena, Montana

Water is delivered by:— 1. Private System; 2. Ditch Company; 3. State Project; 4. Federal Project; 5. Irrigation District

If under Ditch Company, Irrigation District, or Government Project, state the number of shares or inches, acre feet, as the case may be in said system

App. No. Decree No.	NAME OF APPROPRIATOR TO WHOM DECREED	NAME OF STREAM	Date App. Date Priority	Miner's Inches	In Use	NAME OF DITCH (Water Delivered By)	No.	R/F	P/G/S	Present Irr. Acres	Irrigable Acres
Use		Clark Creek				McCullough Padbury--					
						Diehl	1	F		20	[illegible]
A-2021	Wm. Sherman	Sherman Spring	1890	100		Stock Water					

NOTE: R—Denotes Regular Irrigation. F—Flood Irrigation. P—Water diverted by means of pumping. G—Water diverted by gravity. S—Stored Water.

Condition of System Fair Topography Creek bottom River Basin Missouri R.-Clark Creek-Prickly Pear Creek

Adequate Supply: Yes X No Explain

Remarks Delle claimed for this land. Power was orig.

Also in: Plat No. Twp. Rge	Plat No. Twp. Rge	Plat No. Twp. Rge
Plat No. Twp. Rge	Plat No. Twp. Rge	Plat No. Twp. Rge

Information From:

George Diehl & Padbury

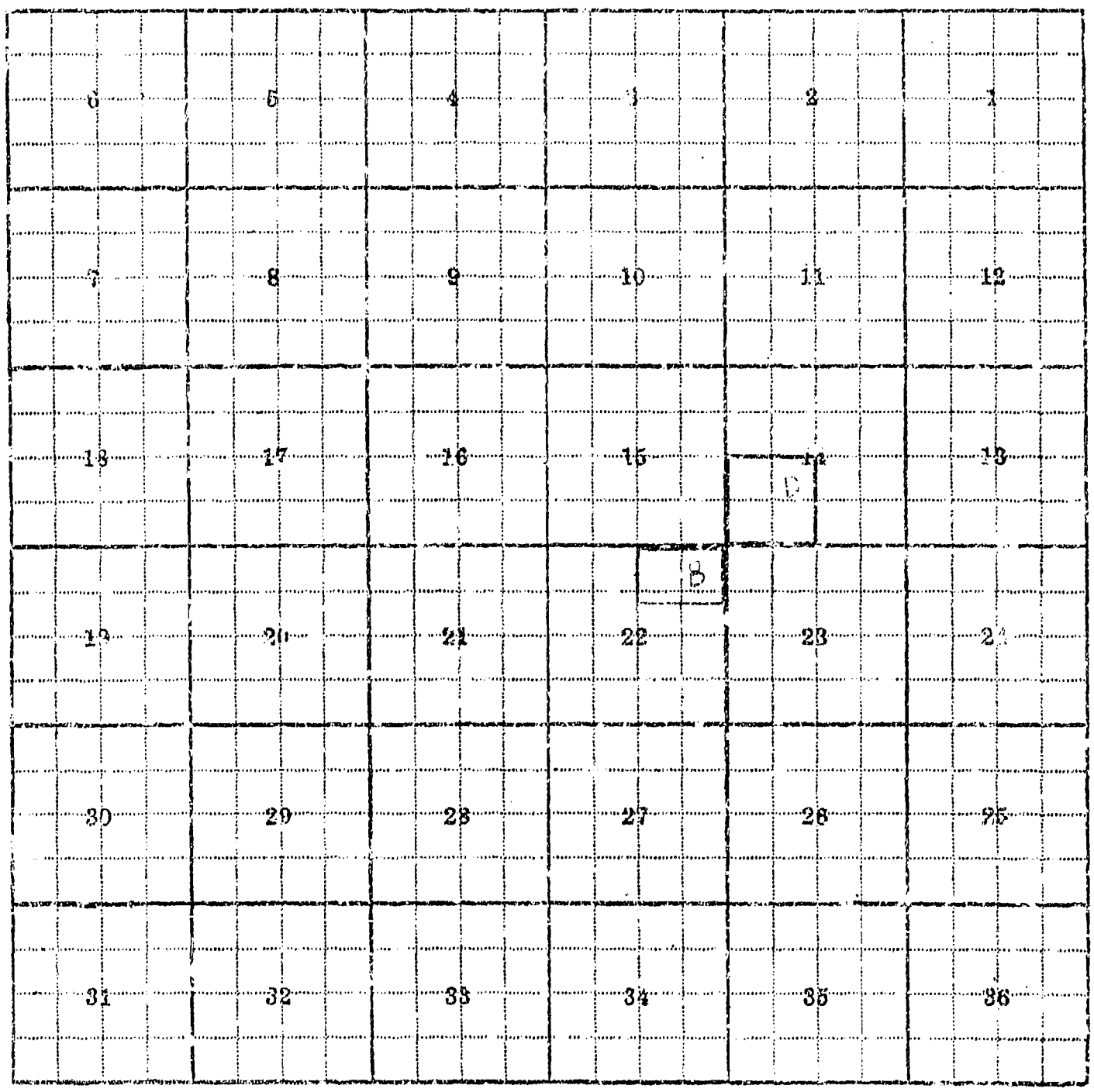
6
5
4
3
2
1
7
8
9
10
11
12
18
17
16
15
14
13
D
B
19
20
21
22
23
24
30
29
28
27
26
25
31
32
33
34
35
36

14-D, 22-B

F-1-A 3M-9-55

County Jefferson

STATE OF MONTANA
STATE ENGINEERS OFFICE
Water Resources Survey
Form 3

T. 9N R. 3W Plat No. 2

Farm Checked: Date July 26, 1955

Photo No. 12-14

By Overlie

Legal Land Owner L. P. Barney Address Helena, Mont.

Operator Same Address

Water is delivered by:— 1. Private System 2. Ditch Company 3. State Project 4. Federal Project 5. Irrigation District

If under Ditch Company, Irrigation District, or Government Project, state the number of shares or inches, acre feet, as the case may be in said system

App. No. Decree No.	NAME OF APPROPRIATOR TO WHOM DECREED	NAME OF STREAM	Date App. Date Priority	Miner's Inches	In Use	NAME OF DITCH (Water Delivered By)	No.	F/F	P/G/S	Present Irr. Acres	Irrigable Acres
A-959	Louise Robinson	Hungry Hollow Gulch	8-11-17	All	All	Stock Water					

NOTE: R—Denotes Regular Irrigation. F—Flood Irrigation. P—Water diverted by means of pumping. G—Water diverted by gravity. S—Stored Water.

Condition of System Topography River Basin Missouri - Prickly Pear Creek

Adequate Supply: Yes No Explain

Remarks

Also in: Plat No. Twp. Rge.	Plat No. Twp. Rge.	Plat No. Twp. Rge.
Plat No. Twp. Rge.	Plat No. Twp. Rge.	Plat No. Twp. Rge.

Information From:

L. P. Barney


6
5
4
3
2
1
7
8
9
10
11
12
18
17
16
15
14
13
19
20
21
22
23
24
30
29
28
27
26
25
31
32
33
34
35
36

F-A 3M-9-55

County Jefferson

STATE OF MONTANA
STATE ENGINEERS OFFICE
Water Resources Survey

T. 9N R. 3W Plat No. 3

Field Check Date July 27, 1955

Photo No. 10-34, 10-36

By Overlie

Legal Land Owner James Bompart Address Helena, Mont.

Operator Same Address

Water is delivered by: 1. Private System, 2. Ditch Company, 3. State Project, 4. Federal Project, 5. Irrigation District

If under Ditch Company, Irrigation District, or Government Project, state the number of shares or inches, acre feet, as the case may be in said system

App. No. Decree No.	NAME OF APPROPRIATOR TO WHOM DECREED	NAME OF STREAM	Date App. Date Priority	Miner's Inches	In Use	NAME OF DITCH (Water Delivered By)	No.	R/F	P/G/S	Present Irr. Acres	Irrigable Acres
A-926	Chas. W. McCaffry	Holmes Gulch	9-4-30	150	150	Stock Water	1			0	0
A-927	" " "	" "	9-4-30	150	150						
D-116	T. H. Carter & B. R. Young	Clark Creek	4-1-65	15	No						
A-562A	James Bompart	Clark Creek	5-5-52	6'	No						

NOTE: R--Denotes Regular Irrigation. F--Flood Irrigation. P--Water diverted by means of pumping. G--Water diverted by gravity. S--Stored Water.

Condition of System Poor Topography River Basin Missouri - Prickly Pear Creek

Adequate Supply: Yes ..... No ..... Explain .....

Remarks D-116 falls on this land, however does not for present use.

Also in: Plat No. ..... Twp. ..... Rge.	Plat No. ..... Twp. ..... Rge.	Plat No. ..... Twp. ..... Rge. .....
Plat No. ..... Twp. ..... Rge.	Plat No. ..... Twp. ..... Rge.	Plat No. ..... Twp. ..... Rge. .....

Information From:
James Bompart

6	5	4	3	2	1
7	8	9	10	11	12
18	17	16	15	14	13
19	20	21	22	23	24
30	29	28	27	26	25
31	32	33	34	35	36

8-P, 7-A, 13-D, 14-A, 18-D.

F-1-A 3M-9-55

County Jefferson

Farm Checked: Date July 27, 1955

By Foust & Chadborne

STATE OF MONTANA
STATE ENGINEERS OFFICE
Water Resources Survey

T. 9N R3W Plat No. 3

Photo No. 12-11

Legal Land Owner James & Mary Ford Address Clancy, Montana

Operator Address

Water is delivered by:— 1. Private System; 2. Ditch Company; 3. State Project; 4. Federal Project; 5. Irrigation District

If under Ditch Company, Irrigation District, or Government Project, state the number of shares or inches, acre feet, as the case may be in said system

App. No. Decree No.	NAME OF APPROPRIATOR TO WHOM DECREED	NAME OF STREAM	Date App. Date Priority	Miner's Inches	In Use	NAME OF DITCH (Water Delivered By)	No.	S/F	P/G/S	Present Irr. Acres	Irrigable Acres
D-105	James Clegg,										
	Percy B. Park &										
	Frank K. Turner	Prickly Pear Creek	4-1-65	200		Mining only					

NOTE: F—Denotes Regular Irrigation. S—Flood Irrigation. P—Water diverted by means of pumping. G—Water diverted by gravity. S—Stored Water.

Condition of System Topography River Basin

Adequate Supply: Yes No Explain

Remarks

Also in: Plat No. Twp. Rge.	Plat No. Twp. Rge.	Plat No. Twp. Rge.
Plat No. Twp. Rge.	Plat No. Twp. Rge.	Plat No. Twp. Rge.

Information From:

Mary Ford

6	5	4	3	2	1
7	8	9	10	11	12
18	17	16	15	14	13
19	20	21	22	23	24
30	29	28	27	E 26	25
31	32	33	34	35	36

26-E

F-: 3M-9-55

County Jefferson

Farm Checked: Date July 21, 1955

By Overlie

STATE OF MONTANA
STATE ENGINEERS OFFICE
Water Resources Survey

T. 9N R. 3W Plat No. 3

Photo No. 12-20

Legal Land Owner Albert Haab Address Clancy, Montana

Operator Same Address

Water is delivered by:— 1. Private System; 2. Ditch Company; 3. State Project; 4. Federal Project; 5. Irrigation District

If under Ditch Company, Irrigation District, or Government Project, state the number of shares or inches, acre feet, as the case may be in said system

App. No. Decree No.	NAME OF APPROPRIATOR TO WHOM DECREED	NAME OF STREAM	Date App. Date Priority	Miner's Inches	In Use	NAME OF DITCH (Water Delivered By)	No.	R/F	P/G/S	Present Irr. Acres	Irrigable Acres
D-115	Lawrence Wonderer	Prickly Pear Creek	4-1-65	20	20	Haab	1	R	G	9	3

NOTE: R—Denotes Regular Irrigation. F—Flood Irrigation. P—Water diverted by means of pumping. G—Water diverted by gravity. S—Stored Water.

Condition of System Fair Topography Creek Bottom River Basin Missouri - Prickly Pear

Adequate Supply: Yes X No Explain

Remarks

Note: Ask for Lot #3 in Sec. 34 and plot on decree sheet

Also in: Plat No. 8 Twp. 8N Rge. 3W	Plat No. Twp. Rge.	Plat No. Twp. Rge.
Plat No. Twp. Rge.	Plat No. Twp. Rge.	Plat No. Twp. Rge.

Information From:
Albert Haab

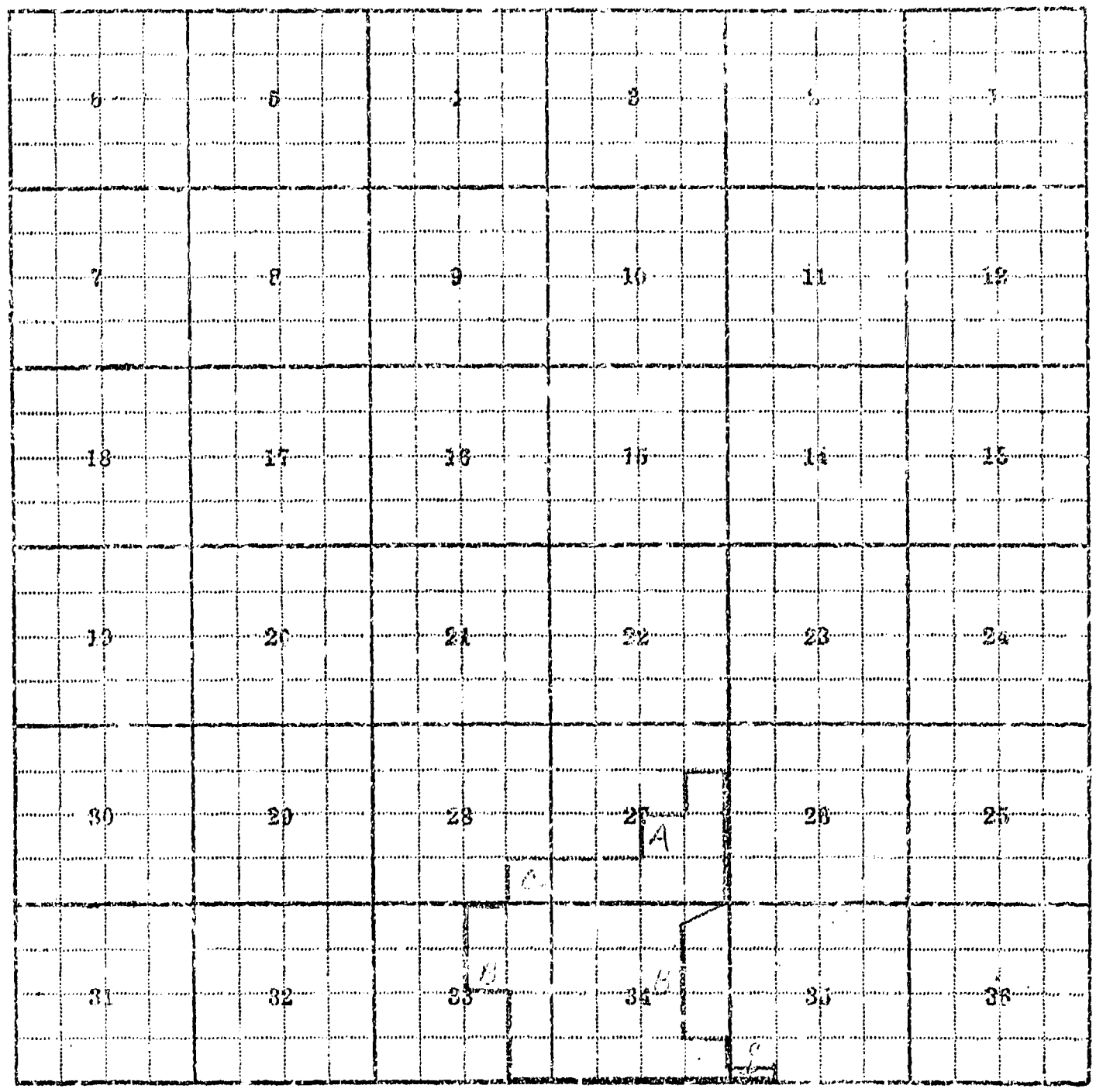

27-A, 28-C, 33-B, 34-B, 35-C.

F-1-A 3M-9-55

County Jefferson

Farm Checked: Date July 21, 1955

By Foust & Chadbourne

STATE OF MONTANA
STATE ENGINEERS OFFICE
Water Resources Survey

T. 9N R. 3W Plat No. 3

Photo No. 12-21

Legal Land Owner S. Lavern (Deceased) & Edna Johnson Address Helena, Mont.

Operator Same Address

Water is delivered by:— 1. Private System; 2. Ditch Company; 3. State Project; 4. Federal Project; 5. Irrigation District

If under Ditch Company, Irrigation District, or Government Project, state the number of shares or inches, acre feet, as the case may be in said system

App. No. Decree No.	NAME OF APPROPRIATOR TO WHOM DECREED	NAME OF STREAM	Date App. Date Priority	Miner's Inches	In Use	NAME OF DITCH (Water Delivered By)	No.	R/F	P/G/S	Present Irr. Acres	Irrigable Acres
D-165	Catherine Sherman	Shingle Creek	4-13-92	10	10	(Garden use only)					
D-169	Catherine Sherman	Prickly Pear Creek	1-13-96	25	0						
A-2229	W. R. Sherman	Certain Spring	1-13-96	25	25	Household					

NOTE: R—Denotes Regular Irrigation. F—Flood Irrigation. P—Water diverted by means of pumping. G—Water diverted by gravity. S—Stored Water.

Condition of System Topography River Basin

Adequate Supply: Yes No Explain

Remarks

Also in: Plat No. Twp. Rge.	Plat No. Twp. Rge.	Plat No. Twp. Rge.
Plat No. Twp. Rge.	Plat No. Twp. Rge.	Plat No. Twp. Rge.

Information From:

Edna Johnson

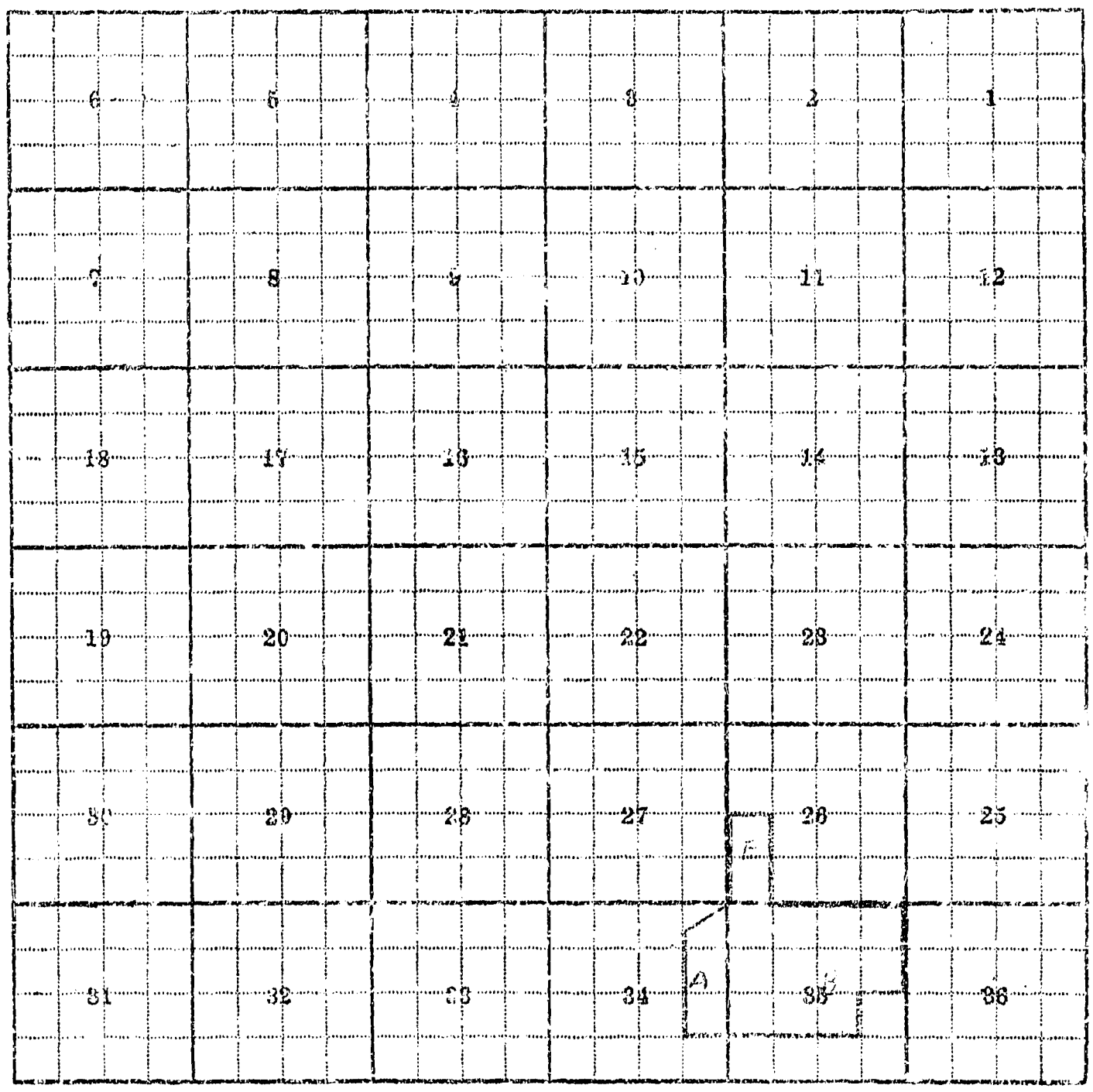
6
5
4
3
2
1
7
8
9
10
11
12
18
17
16
15
14
13
19
20
21
22
23
24
30
29
28
27
26
25
31
32
33
34
35
36
E
A
B

26—E, 34—A, 3—B.

F-1-A 3M-9-55

County Jefferson

STATE OF MONTANA
STATE ENGINEERS OFFICE
Water Resources Survey

T. 9N R. 3W Plat No. 3

Form Checked: Date July 27, 1955

Photo No 1-10, 10-36, 10-37, 12-12, 12-13.

By Overlie

Legal Land Owner McCullough, Padbury, & Diehl Address Helena, Mont.

Operator Same Address

Water is delivered by:— 1. Private System, 2. Ditch Company; 3. State Project; 4. Federal Project; 5. Irrigation District

If under Ditch Company, Irrigation District, or Government Project, state the number of shares or inches, acre feet, as the case may be in said system

App. No. Decree No.	NAME OF APPROPRIATOR TO WHOM DECREED	NAME OF STREAM	Date App. Date Priority	Miner's Inches	In Use	NAME OF DITCH (Water Delivered By)	No.	R/F	P/G/S	Present Irr. Acres	Irrigable Acres
A-924	Mark C. Henderson	Holmes Gulch	6-1-15	40	40	Stock Water					
A-925	Tom Hughes	Holmes Gulch	7-21-13	10	10						
[illegible]	[illegible]		[illegible]	[illegible]	[illegible]						

NOTE: R—Denotes Regular Irrigation. F—Flood Irrigation. P—Water diverted by means of pumping. G—Water diverted by gravity. S—Stored Water.

Condition of System Topography River Basin

Adequate Supply: Yes No Explain

Remarks

Also in: Plat No. Twp. Rge.	Plat No. Twp. Rge.	Plat No. Twp. Rge.
Plat No. Twp. Rge.	Plat No. Twp. Rge.	Plat No. Twp. Rge.

Information From:

George Diehl

6	5	4	3	2	1
7	8	9	10	11	12
18	17	16	15	14	13
19	20	21	22	23	24
30	29	28	27	26	25
31	32	33	34	35	36

2-A, 3-C, 4-A, 5-A, 6-A, 7-B, 8-A, 9-A, 10-B, 11-C, 14-E, 15-B, 16-B, 17-C, 23-C.

F-1-A 2M-9-55

County Jefferson

Farm Checked: Date July 27, 1955

By Foust & Chadbourne

STATE OF MONTANA
STATE ENGINEERS OFFICE
Water Resources Survey

T. 9N R. 2W Plat No. 3

Photo No. 12-11

Legal Land Owner Joe Pocha Address Helena, Mont.

Operator E. O. Cooper (Buying) Address

Water is delivered by:— 1. Private System; 2. Ditch Company; 3. State Project; 4. Federal Project; 5. Irrigation District

If under Ditch Company, Irrigation District, or Government Project, state the number of shares or inches, acre feet, as the case may be in said system

App. No. Decree No.	NAME OF APPROPRIATOR TO WHOM DECREED	NAME OF STREAM	Date App. Date Priority	Miner's Inches	In Use	NAME OF DITCH (Water Delivered By)	No.	R/F	P/G/S	Present Irr. Acres	Irrigable Acres
Use	Joe Pocha	Squaw Creek				Pocha	1	F	G	12	0

NOTE: R—Denotes Regular Irrigation. F—Flood Irrigation. P—Water diverted by means of pumping. G—Water diverted by gravity. S—Stored Water

Condition of System Fair Topography Mountain Valley River Basin Missouri - Prickly Pear

Adequate Supply: Yes ..... No X Explain Insufficient water in stream. Squaw Creek

Remarks

Also in:								
Plat No. 4	Twp. 9N	Rge. 2W	Plat No.	Twp.	Rge.	Plat No.	Twp.	Rge.
Plat No.	Twp.	Rge.	Plat No.	Twp.	Rge.	Plat No.	Twp.	Rge.

Information From:

Joe Pocha

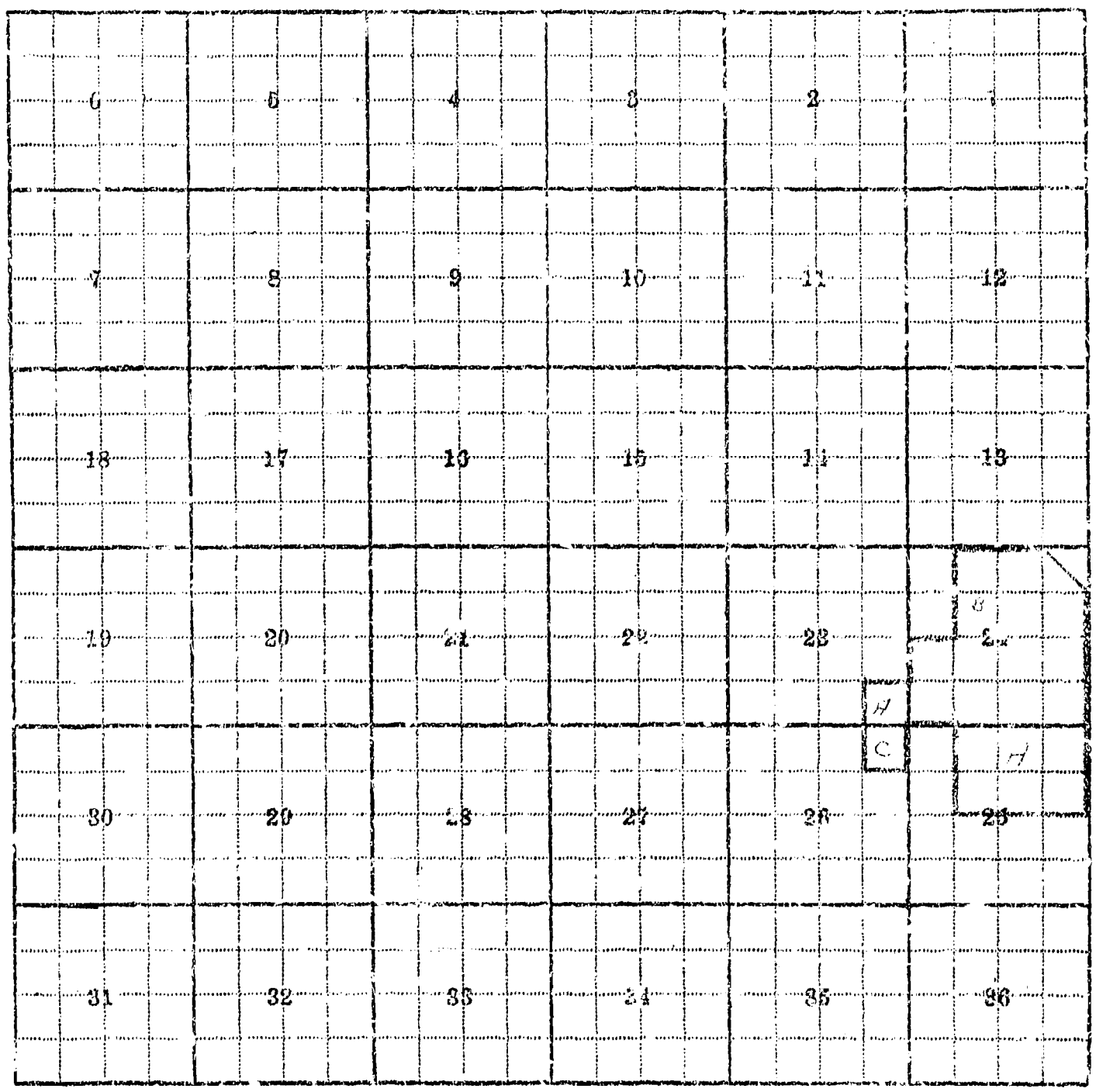

23-A, 24-B, 25-A, 26-C.

F-1-A 3M 9-59

County Jefferson

Farm Checked: Date July 28, 1959

By Ivers Lo

STATE OF MONTANA
STATE ENGINEERS OFFICE
Water Resources Survey

T. 9N R. 3W Plat No. 3

Photo No. 12-15

Legal Land Owner Nicholaus C. Keepling Address

Operator John Novak Address East Helena, Mont.

Water is delivered by: 1. Private System; 2. Ditch Company; 3. State Project; 4. Federal Project; 5. Irrigation District

If under Ditch Company, Irrigation District, or Government Project, state the number of shares or inches, acre feet as the case may be in said system

App. No. Decree No.	NAME OF APPROPRIATOR TO WHOM DECREED	NAME OF STREAM	Date App. Date Priority	Miner's Inches	In Use	NAME OF DITCH (Water Delivered By)	No.	R/F	P/G/S	Present Irr. Acres	Irrigable Acres
D-158	Gerhard Thiue	Jackson Creek	4-1-84	16	16	Novak	1	F	G	10	0

NOTE: R—Denotes Regular Irrigation. F—Flood Irrigation. P—Water diverted by means of pumping. G—Water diverted by gravity. S—Stored Water.

Condition of System Fair Topography Mountain Valley River Basin Missouri - Prickly Pear

Adequate Supply: Yes ..... No X Explain Insufficient water in stream Jackson Creek

Remarks

Also in: Plat No.	Twp.	Rge.	Plat No.	Twp.	Rge.	Plat No.	Twp.	Rge.
Plat No.	Twp.	Rge.	Plat No.	Twp.	Rge.	Plat No.	Twp.	Rge.

Information From:
John Novak

6	5	4	3	2	1
7	8	9	10	11	12
13	17	18	15	14	13
19	20	21	22	23	24
30	29	28	27	26	25
31	32	33	34	35	36

10-E, 30-A.

F-1 A 2M 9-55

County Jefferson

STATE OF MONTANA
STATE ENGINEERS OFFICE
Water Resources Survey

T. 9N R. 3W Plat No. 3

Farm Checked: Date July 26, 1955

Photo No. 12-13

By Overlie

Legal Land Owner Kaile and Theo Schuele Jr. Address Helena, Mont.

Operator Same Address

Water is deliverd by:— 1. Private System; 2. Ditch Company, 3. State Project; 4. Federal Project; 5. Irrigation District

If under Ditch Company, Irrigation District, or Government Project, state the number of shares or inches, acre feet, as the case may be in said system

App. No. Decree No.	NAME OF APPROPRIATOR TO WHOM DECREED	NAME OF STREAM	Date App. Date Priority	Miner's Inches	In Use	NAME OF DITCH (Water Delivered By)	No.	R/F	P/G/S	Present Irr. Acres	Irrigable Acres
D-160	Harvey S. Mitchell successor to James H. Mulhollen	Jackson Creek	4-1-87	22	22	Schuele	1	R	G	25	0

NOTE: R—Denotes Regular Irrigation. F—Flood Irrigation. P—Water diverted by means of pumping. G—Water diverted by gravity. S—Stored Water.

Condition of System Good Topography Mountain Valley River Basin Missouri - Prickly Pear

Adequate Supply: Yes X No Explain Jackson Creek

Remarks

Also in: Plat No. Twp. Rge.	Plat No. Twp. Rge.	Plat No. Twp. Rge.
Plat No. Twp. Rge.	Plat No. Twp. Rge.	Plat No. Twp. Rge.

Information From:

Ted Schuele

6	5	4	3	2	1
7	8	9	10	11	12
18	17	16	15	14	13
19	20	21	22	23	24
30	29	28	27	26	25
31	32	33	34	35	36

20-D, 21-D, 28-B, 2[illegible]-C.

F-1 A 3M-9-55

County Jefferson

Farm Checked: Date July 28, 1955

By Olav Overlie

STATE OF MONTANA
STATE ENGINEER'S OFFICE
Water Resources Survey

T. 9N R. 3W Plat No. 3

Photo No. 12-14

Legal Land Owner Sherman Snyder Address

Operator Address

Water is delivered by:— 1. Private System; 2. Ditch Company; 3. State Project; 4. Federal Project; 5. Irrigation District

If under Ditch Company, Irrigation District or Government Project, state the number of shares or inches, acre feet, as the case may be in said system

App. No. Decree No.	NAME OF APPROPRIATOR TO WHOM DECREED	NAME OF STREAM	Date App. Date Priority	Miner's Inches	In Use	NAME OF DITCH (Water Delivered By)	No.	R/F	P/G/S	Present Irr. Acres	Irrigable Acres
A-1717	Michael Bolles et al	Travis Creek	7-19-92	200		Mining					

NOTE: R—Denotes Regular Irrigation. F—Flood Irrigation. P—Water diverted by means of pumping. G—Water diverted by gravity. S—Stored Water.

Condition of System Topography River Basin

Adequate Supply: Yes No Explain

Remarks (et al) Charles Haire

Also in: Plat No. Twp. Rge.	Plat No. Twp. Rge.	Plat No. Twp. Rge.
Plat No. Twp. Rge.	Plat No. Twp. Rge.	Plat No. Twp. Rge.

Information From:
Field Check

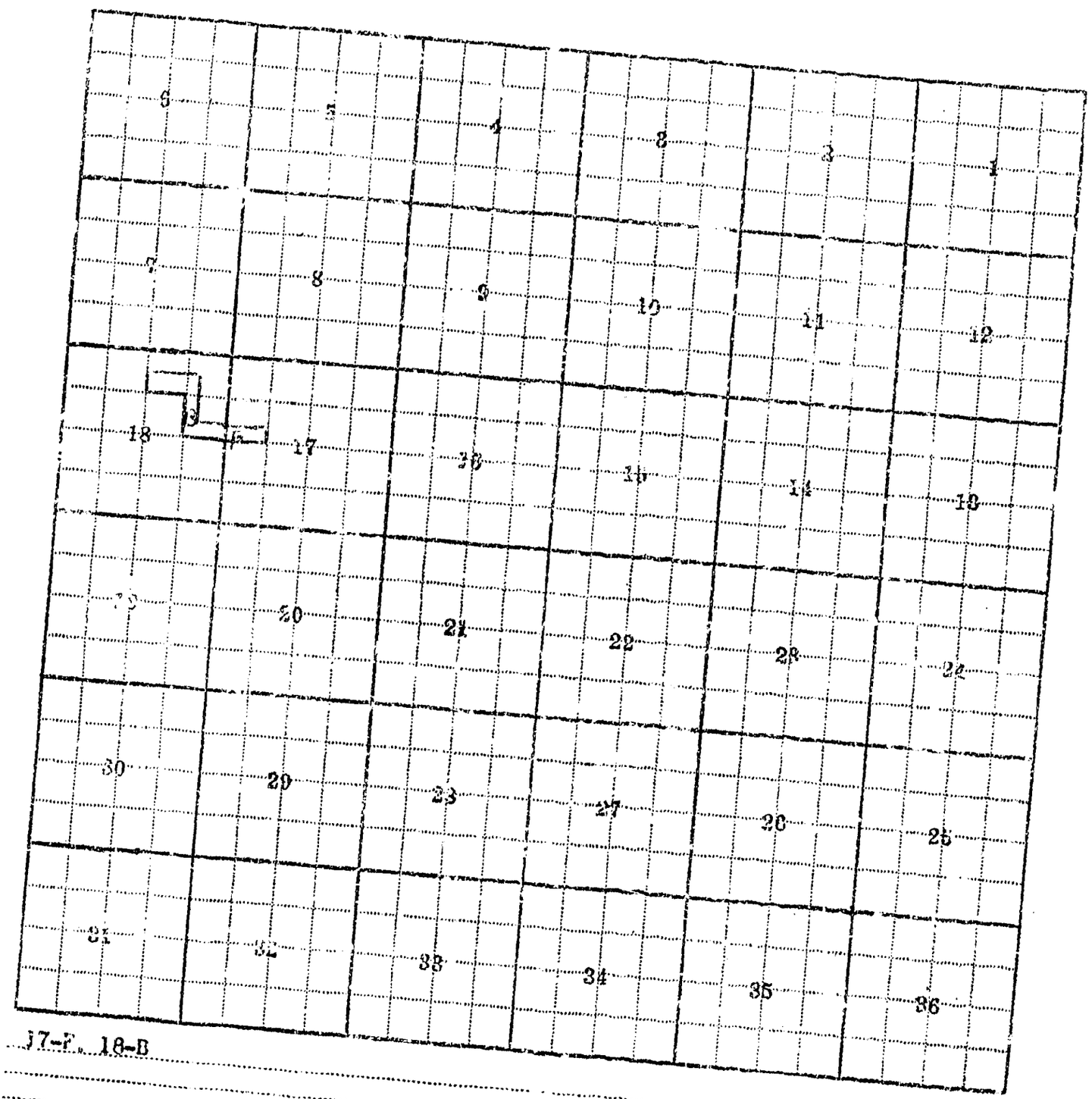
6
5
4
3
2
1
7
8
9
10
11
12
18
17
16
15
14
13
19
20
21
22
23
24
30
29
28
27
26
25
31
32
33
34
35
36

17-E, 18-B

F-1-A 3M-3-55

County Jefferson

STATE OF MONTANA
STATE ENGINEERS OFFICE
Water Resources Survey

T. 9N. R. 3W. Plat No. 3

Farm Checked: Date July 28, 1955

Photo No. 1-9

By Overlie

Legal Land Owner James Stewart Address East Helena, Mont.

Operator Same Address

Water is delivered by:— 1. Private System; 2. Ditch Company; 3. State Project; 4. Federal Project; 5. Irrigation District

If under Ditch Company, Irrigation District, or Government Project, state the number of shares or inches, acre feet, as the case may be in said system

App. No. Decree No.	NAME OF APPROPRIATOR TO WHOM DECREED	NAME OF STREAM	Date App. Date Priority	Minor's Inches	In Use	NAME OF DITCH (Water Delivered By)	No.	R/F	P/G/S	Present Irr. Acres	Irrigable Acres
Use		3 Wells				None 2-2" Pumps 3 hp & 5 hp	1	F	P	12	0

NOTE: R—Denotes Regular Irrigation. F—Flood Irrigation. P—Water diverted by means of pumping. G—Water diverted by gravity. S—Stored Water.

Condition of System Fair Topography Bottom Land River Basin Prickly Pear - Missouri

Adequate Supply: Yes..... No X Explain Wells go dry in late summer.

Remarks

Also in: Plat No..... Twp..... Rge.....	Plat No..... Twp..... Rge.....	Plat No..... Twp..... Rge.....
Plat No..... Twp..... Rge.....	Plat No..... Twp..... Rge.....	Plat No..... Twp..... Rge.....

Information From:

James Stewart.

6	5	4	3	2	1
7	8	9	10	11	12
18	17	16	15	14	13
19	20	21	22	23	24
30	29	28	27	26	25
31	32	33	34	35	36

1-B.

F-1-A 3M-9-55

County Jefferson

Farm Checked. Date July 28, 1955

By Foust & Chadbourne

STATE OF MONTANA
STATE ENGINEERS OFFICE
Water Resources Survey

T 9N R 3W Plat No. 3

Photo No. 12-10

Legal Land Owner Jennie Tibbetts Estate Address Helena, Mont.

Operator Al Palmer (Buying) Address

Water is delivered by— 1. Private System; 2. Ditch Company; 3. State Project; 4. Federal Project; 5. Irrigation District

If under Ditch Company, Irrigation District, or Government Project, state the number of shares or inches, acre feet, as the case may be in said system

App. No. Decree No.	NAME OF APPROPRIATOR TO WHOM DECREED	NAME OF STREAM	Date App. Date Priority	Miner's Inches	In Use	NAME OF DITCH (Water Delivered By)	No.	R/F	P/G/S	Present Irr. Acres	Irrigable Acres
A-2247	Fred E. Tibbetts	Unnamed Spring	6-1-09	30	30	) Stock Water					
A-2248	Fred E. Tibbetts	Unnamed Spring	3-1-35	10	10	)					

NOTE: R—Denotes Regular Irrigation. F—Flood Irrigation. P—Water diverted by means of pumping. G—Water diverted by gravity. S—Stored Water.

Condition of System Topography River Basin

Adequate Supply: Yes No Explain

Remarks

Also in: Plat No. 4 Twp. 9N Rge. 2W	Plat No. Twp. Rge.	Plat No. Twp. Rge.
Plat No. Twp. Rge.	Plat No. Twp. Rge.	Plat No. Twp. Rge.

Information From:
Al Palmer

6	5	4	3	2	1
7	8	9	10	11	12
18	17	16	15	14	13
19	20	21	22	23	24
30	29	28	27	26	25
31	32	33	34	35	36

13-C. 24-A.

T9N-R2W

F-1-A 3M-9-55

County Jefferson

Farm Checked: Date Aug. 1, 1955

By Foust & Overlie

STATE OF MONTANA
STATE ENGINEERS OFFICE
Water Resources Survey

T9N R 2W Plat No. 4

Photo No. 10-32

Legal Land Owner American Smelting & Refining Co. Address East Helena, Montana

Operator E. F. Maronick Address East Helena, Montana

Water is delivered by:— 1. Private System; 2. Ditch Company; 3. State Project; 4. Federal Project; 5. Irrigation District

If under Ditch Company, Irrigation District, or Government Project, state the number of shares or inches, acre feet, as the case may be in said system

App. No. Decree No.	NAME OF APPROPRIATOR TO WHOM DECREED	NAME OF STREAM	Date App. Date Priority	Minor's Inches	In Use	NAME OF DITCH (Water Delivered By)	No.	R/F	P/G/S	Present Irr. Acres	Irrigable Acres
no/filing		N.P.R.R. ice pond				Piped to field	1	F	P	12	0

NOTE: R—Denotes Regular Irrigation. F—Flood Irrigation. P—Water diverted by means of pumping. G—Water diverted by gravity. S—Stored Water.

Condition of System Fair Topography 1st bench River Basin Missouri R.-McClellan Cr.

Adequate Supply: Yes ..... No X Explain Flood water Prickly Pear Cr.

Remarks

Also in: Plat No ..... Twp ..... Rge	Plat No ..... Twp ..... Rge	Plat No ..... Twp ..... Rge .....
Plat No ..... Twp ..... Rge	Plat No ..... Twp ..... Rge	Plat No ..... Twp ..... Rge .....

Information From:
E. F. Maronick

6	5	4	3	2	1
7	8	9	10	11	12
18	17	16	15	14	13
19	20	21	22	23	24
30	29	28	27	26	25
31	32	33	34	35	36

7-B

F-1-A 3M-9-55

County Jefferson

Farm Checked, Date Aug. 4, 1955

By Foust & Overlie

STATE OF MONTANA
STATE ENGINEERS OFFICE
Water Resources Survey

T. 9N R. 2W Plat No. 4

Photo No. 10-29

Legal Land Owner H. B. & Eaglina Cochran Address East Helena, Mont.

Operator Same Address

Water is delivered by:— 1. Private System; 2. Ditch Company; 3. State Project; 4. Federal Project; 5. Irrigation District

If under Ditch Company, Irrigation District, or Government Project, state the number of shares or inches, acre feet, as the case may be in said system

App. No. Decree No.	NAME OF APPROPRIATOR TO WHOM DECREED	NAME OF STREAM	Date App. Date Priority	Minor's Inches	In Use	NAME OF DITCH (Water Delivered By)	No.	R/F	P/G/S	Present Irr. Acres	Irrigable Acres
A-597	Hall E. Kottke	Corral Gulch	6-6-07	200	200	Cochran	1	F	G		
A-599	" " "	" "	4-14-94	200	200					50	0

NOTE: R—Denotes Regular Irrigation. F—Flood Irrigation. P—Water diverted by means of pumping. G—Water diverted by gravity. S—Stored Water.

Condition of System Fair Topography Mountain Valley River Basin Missouri - Spokane Creek

Adequate Supply: Yes ..... No X Explain Insufficient water except in flood season. Most of this land gets some sub-irrigation.

Remarks

Also in: Plat No. ..... Twp. ..... Rge.	Plat No. ..... Twp. ..... Rge.	Plat No. ..... Twp. ..... Rge. .....
Plat No. ..... Twp. ..... Rge.	Plat No. ..... Twp. ..... Rge.	Plat No. ..... Twp. ..... Rge. .....

Information From:

H. B. Cochran


6
5
4
3
2
1
7
8
9
10
11
12
18
17
16
15
14
13
19
20
21
22
23
24
30
29
28
27
26
25
31
32
33
34
35
36

14-A, 15-A.

F-1-A 3M-9-55

County Jefferson

Farm Checked: Date July 28, 1955

By Foust & Chadbourne

STATE OF MONTANA
STATE ENGINEERS OFFICE
Water Resources Survey

T 9N R 2W Plat No. 4

Photo No. 1-8 & 1032

Legal Land Owner Claude Cory Address Helena, Mont.

Operator Same Address

Water is delivered by:— 1. Private System; 2. Ditch Company; 3. State Project; 4. Federal Project; 5. Irrigation District

If under Ditch Company, Irrigation District, or Government Project, state the number of shares or inches, acre feet, as the case may be in said system

App. No. Decree No.	NAME OF APPROPRIATOR TO WHOM DECREED	NAME OF STREAM	Date App. Date Priority	Minor's Inches	In Use	NAME OF DITCH (Water Delivered By)	No.	R/F	P/G/S	Present Irr. Acres	Irrigable Acres
Ung		McClellen Creek				Cory	1	F	G	0	27
A-2110	E. Helena St. Bank	Unnamed Spring	10-9-28	60	60	Stock Water only					

NOTE: R—Denotes Regular Irrigation. F—Flood Irrigation. P—Water diverted by means of pumping. G—Water diverted by gravity. S—Stored Water.

Condition of System Poor Topography First bench River Basin Missouri - Prickly Pear

Adequate Supply: Yes..... No. X Explain Water available during flood season only.

Remarks Ditches need repair. Part of Cory place has been irrigated from the Kleffner Ditch in past. Cory claims ½ the overflow water from the East Helena Water Co. Reservoir.

Also in: Plat No.	Twp.	Rge.	Plat No.	Twp.	Rge.	Plat No.	Twp.	Rge.
Plat No.	Twp.	Rge.	Plat No.	Twp.	Rge.	Plat No.	Twp.	Rge.

Information From:

Claude Cory



4-C, 5-C, 6-C, 7-A, 8-C, 17-F, 18-B.

F-1-A 3M-9-55

County Jefferson

Farm Checked: Date Aug. 10, 1955

By Foust & Overlie

STATE OF MONTANA
STATE ENGINEER'S OFFICE
Water Resources Survey

T. 9N R. 2W Plat No. 4

Photo No. 1-5 & 10-29

Legal Land Owner Albert Dobler Address Nelson Rt. Helena, Montana

Operator Same Address

Water is delivered by:— 1. Private System; 2. Ditch Company; 3. State Project; 4. Federal Project; 5. Irrigation District

If under Ditch Company, Irrigation District, or Government Project, state the number of shares or inches, acre feet, as the case may be in said system

App. No. Decree No	NAME OF APPROPRIATOR TO WHOM DECREED	NAME OF STREAM	Date App. Date Priority	Minor's Inches	In Use	NAME OF DITCH (Water Delivered By)	No.	R/F	P/G/S	Present Irr. Acres	Irrigable Acres
A-2240	Ross Steinback	Unnamed Stream	1-1-21	100	*						

NOTE: R—Denotes Regular Irrigation. F—Flood Irrigation. P—Water diverted by means of pumping. G—Water diverted by gravity. S—Stored Water.

Condition of System ..... Topography ..... River Basin .....

Adequate Supply: Yes..... No..... Explain .....

Remarks *Albert Dobler says he bought Steinback's place but knows of no spring on it.

Also in: Plat No..... Twp..... Rge.....	Plat No..... Twp..... Rge.....	Plat No..... Twp..... Rge.....
Plat No..... Twp..... Rge.....	Plat No..... Twp..... Rge.....	Plat No..... Twp..... Rge.....

Information From:
Albert Dobler

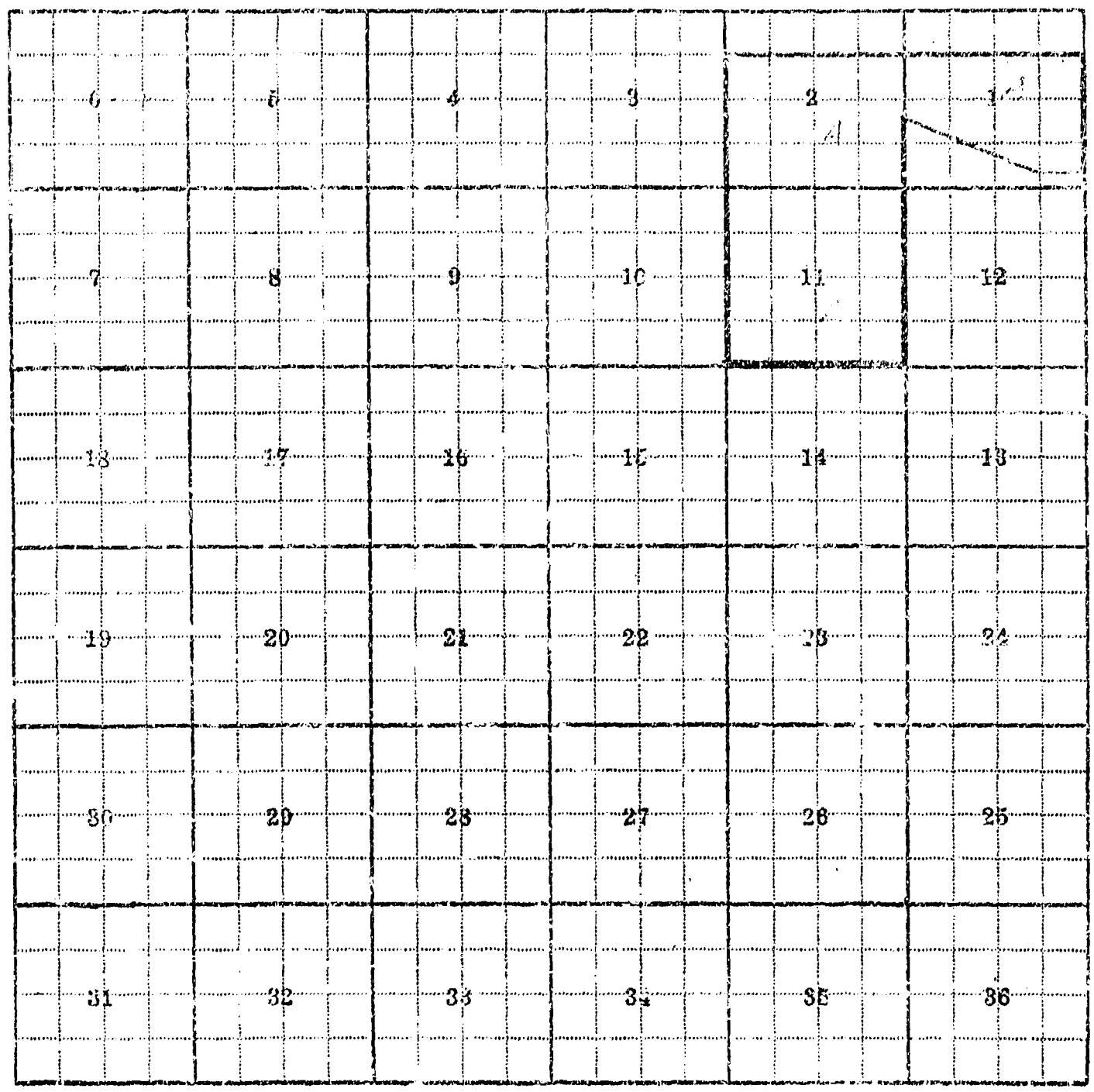
6
5
4
3
2
1
A
7
8
9
10
11
12
18
17
16
15
14
13
19
20
21
22
23
24
30
29
28
27
26
25
31
32
33
34
35
36

1=A. 2=A. 11=A.

F-1-A 3M-9-55

County Jefferson

Farm Checked: Date Aug. 13, 1955

By Foust & Everlie

STATE OF MONTANA
STATE ENGINEERS OFFICE
Water Resources Survey

T. 9N R. 2W Plat No. 4

Photo No. 10-28, 12-6

Legal Land Owner Hugo Dobler Address Helena, Mont.

Operator Rudolph Dobler Address East Helena, Mont.

Water is delivered by:— 1. Private System; 2. Ditch Company; 3. State Project; 4. Federal Project; 5. Irrigation District

If under Ditch Company, Irrigation District, or Government Project, state the number of shares or inches, acre feet, as the case may be in said system

App. No. Decree No	NAME OF APPROPRIATOR TO WHOM DECREED	NAME OF STREAM	Date App. Date Priority	Miner's Inches	In Use	NAME OF DITCH (Water Delivered By)	No.	R/F	P/G/S	Present Irr. Acres	Irrigable Acres
A-307	Leopold Dobbler	Dobbler Gulch	2-4-95	125	125	)					
A-308	" "	" "	4-20-07	75	75	) Dobler	1	F	G	56	0
A-818-A	Rudolph Dobbler	Unnamed Springs	11-19-43	50	50	)					

NOTE: R—Denotes Regular Irrigation. F—Flood Irrigation. P—Water diverted by means of pumping. G—Water diverted by gravity. S—Stored Water.

Condition of System Fair Topography Mountain Valley River Basin Missouri - Spokane Creek

Adequate Supply: Yes ... No X Explain Water available during flood season only.

Remarks

Also in: Plat No. ... Twp. ... Rge. ...	Plat No. ... Twp. ... Rge. ...	Plat No. ... Twp. ... Rge. ...
Plat No. ... Twp. ... Rge. ...	Plat No. ... Twp. ... Rge. ...	Plat No. ... Twp. ... Rge. ...

Information From:

Rudolph Dobler


6
5
4
3
2
1
7
8
9
10
11
12
18
17
16
15
14
13A
A
19
20
21
22
23
24
30
29
28
27
26
25
31
32
33
34
35
36

13-A. 24-a.

F-1-A 3M-9-55

County Jefferson

Farm Checked: Date Aug. 2, 1955

By Faust & Overlie

STATE OF MONTANA
STATE ENGINEERS OFFICE
Water Resources Survey

T. 9N R. 2W Plat No. 4

Photo No. 12-24

Legal Land Owner Carl E. Gustafson Address East Helena, Mont.

Operator Same Address

Water is delivered by:— 1. Private System; 2. Ditch Company; 3. State Project; 4. Federal Project; 5. Irrigation District

If under Ditch Company, Irrigation District, or Government Project, state the number of shares or inches, acre foot, as the case may be in said system

App. No. Decree No.	NAME OF APPROPRIATOR TO WHOM DECREED	NAME OF STREAM	Date App. Date Priority	Miner's Inches	In Use	NAME OF DITCH (Water Delivered By)	No.	R/F	P/G/S	Present Irr. Acres	Irrigable Acres
A-389-A	Raymond Gustafson	Hay Stack Creek	11-3-50	100	100	Stock Water only					

NOTE: R—Denotes Regular Irrigation. F—Flood Irrigation. P—Water diverted by means of pumping. G—Water diverted by gravity. S—Stored Water.

Condition of System ..... Topography ..... River Basin Missouri - Prickly Pear - McClellan Gulch

Adequate Supply: Yes ..... No ..... Explain .....

Remarks .....

Also in: Plat No. ..... Twp. ..... Rge.	Plat No. ..... Twp. ..... Rge.	Plat No. ..... Twp. ..... Rge. .....
Plat No. ..... Twp. ..... Rge.	Plat No. ..... Twp. ..... Rge.	Plat No. ..... Twp. ..... Rge. .....

Information From:
C. E. Gustafson


6
5
4
3
2
1
7
8
9
10
11
12
18
17
16
15
14
13
19
20
21
22
23
24
30
29
28
27
26
25
D
31
32
33
B
34
35
36
F

28=D., 33=B., 34=F.

F-1-A 3M-9-55

County Jefferson

Form Checked: Date July 28, 1955

By Foust & Chadbourne

STATE OF MONTANA
STATE ENGINEERS OFFICE
Water Resources Survey

T. 9N. R. 2W. Plat No. 4

Photo No. 1-8

Legal Land Owner J. Paul & Thelma Kleffner Address East Helena, Montana

Operator Same Address

Water is delivered by:— 1. Private System; 2. Ditch Company; 3. State Project; 4. Federal Project; 5. Irrigation District

If under Ditch Company, Irrigation District, or Government Project, state the number of shares or inches, acre feet, as the case may be in said system

App. No. Decree No.	NAME OF APPROPRIATOR TO WHOM DECREED	NAME OF STREAM	Date App. Date Priority	Miner's Inches	In Use	NAME OF DITCH (Water Delivered By)	No.	R/F	P/G/E	Present Irr. Acres	Irrigable Acres
* D-97	Henry C. Burgess &	Prickly Pear Creek	9-30-62	47/67	Yes						
	Reynolds Prosser										
D-139	Henry C. Burgess &	McClellan Creek	10-15-88	500	100)	Kleffner	1	R	G	103	0
	Reynolds Prosser				)						
Use	J. Paul Kleffner	McClellan Creek		500	250)			F			
A-2041	Joseph Vollmer	Twin Springs	8-18-28	15	15	Stock and dom stic					
A-2256	Joseph Vollmer	Unnamed Spring	10-9-28	60		Stock water					
D-161	Harry C. Burgess	Prickly Pear Creek	5-1-89	1174		Mining only					
	Successor to										
	Reynolds Prosser										

NOTE: R—Denotes Regular Irrigation. F—Flood Irrigation. P—Water diverted by means of pumping. G—Water diverted by gravity. S—Stored Water.

Condition of System Good Topography First Bench River Basin McClellan-Prickly Pear-Missouri.

Adequate Supply: Yes X No Explain

Remarks Overflow water from East Helena Water Co. Reservoir flows into Kleffner Ditch. Claude Cory and J. Paul Kleffner each claim ½ of this overflow.

* D-97--47" to Kleffner & 20" to A. C. M Smelter.

D-139--400" to George Diehl & 100" to Kleffner. Also holds land in Lewis & Clark Co.

"Case 1643 allows this 47" to be taken out of McClellen Creek.

Also in: Plat No ..... Twp. ..... Rge.	Plat No. ..... Twp. ..... Rge.	Plat No. ..... Twp. ..... Rge. .....
Plat No. ..... Twp. ..... Rge.	Plat No. ..... Twp. ..... Rge.	Plat No ..... Twp. ..... Rge. .....

Information From:

Paul Kleffner


6
5
4
3
2
1
7
8
9
10
11
12
18
17
16
15
14
13
19
20
21
22
23
24
30
29
28
27
26
25
31
32
33
34
35
36

6	5	4	3	2	1
7	8	9	10	11	12
18	17	16	15	14	13
19	20	21	22	23	24
30	29	28	27	26	25
31	32	33	34	35	36

A. Ser Lin

4

FILA 3M-3-55

County Jefferson

STATE OF MONTANA
STATE ENGINEERS OFFICE
Water Resources Survey

T. 9N R. 2W Plat No. 4

Form Checked: Date Aug. 4, 1955

Photo No 12-8

By Ernst & Overlie

Legal Land Owner Joan L. Knapp Address East Helena, Mont.

Operator Same Address

Water is delivered by:— 1. Private System; 2. Ditch Company; 3. State Project; 4. Federal Project; 5. Irrigation District

If under Ditch Company, Irrigation District or Government Project, state the number of shares or inches, acre feet, as the case may be in said system

App. No. Decree No.	NAME OF APPROPRIATOR TO WHOM DECREED	NAME OF STREAM	Date App. Date Priority	Miner's Inches	In Use	NAME OF DITCH (Water Delivered By)	K	F	P/G/S	Present Irr. Acres	Irrigable Acres
Deed	Gustavus A. Khorn	Mitchell Creek	6-20-84	All	0	Knapp	K	F	G	0	4
A-596	Mark C. Ely	Corral Creek	1-15-22	150	150	Stock Water only					
A-2161A	John H. Knapp	Unnamed Spring	2-5-45	200	200						

NOTE: K—Denotes Regular Irrigation. F—Flood Irrigation. P—Water diverted by means of pumping. G—Water diverted by gravity. S—Stock Water.

Condition of System Out of use * Topography Mountain Valley River Basin Missouri - Spokane Creek

Adequate Supply: Yes..... No No..... Explain Insufficient water in stream.

Remarks Ditch needs repair.

Also in: Plat No. ..... Twp. ..... Rge.	Plat No. ..... Twp. ..... Rge.	Plat No. ..... Twp. ..... Rge. .....
Plat No. ..... Twp. ..... Rge.	Plat No. ..... Twp. ..... Rge.	Plat No. ..... Twp. ..... Rge. .....

Information From:

Mrs. John Knapp

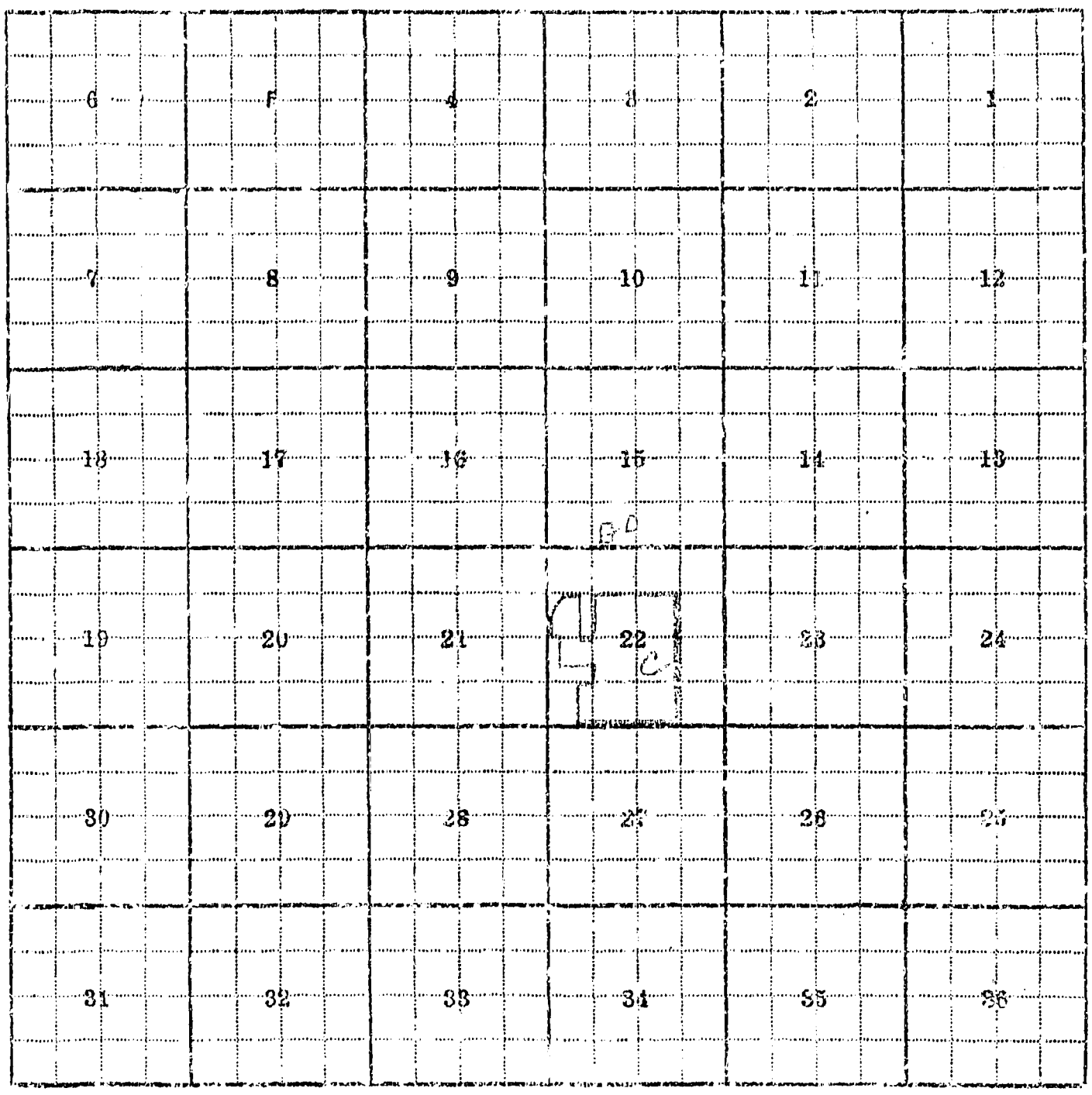
6
5
4
3
2
1
7
8
9
10
11
12
18
17
16
15
14
13
19
20
21
22
23
24
30
29
28
27
26
25
31
32
33
34
35
36

15-0, 22°C

F-1-A 3M-9-55

County Jefferson

STATE OF MONTANA
STATE ENGINEERS OFFICE
Water Resources Survey

T. 9N R. 2W Plat No. 4

Form Checked. Date July 1955

Photo No. 10-32

By Olav Overlie

Legal Land Owner Frank Smith Address East Helena, Montana

Operator Same Address

Water is delivered by:— 1. Private System. 2. Ditch Company; 3. State Project. 4. Federal Project; 5. Irrigation District

If under Ditch Company, Irrigation District, or Government Project, state the number of shares or inches, acre feet, as the case may be in said system

App. No. Decree No.	NAME OF APPROPRIATOR TO WHOM DECREED	NAME OF STREAM	Date App. Date Priority	Minor's Inches	In Use	NAME OF DITCH (Water Delivered By)	No.	R/F	P/G/S	Present Irr. Acres	Irrigable Acres
D-147	Asbeck Sienes	Prickly Pear Creek	4-1-7[illegible]	22							

NOTE: R—Denotes Regular Irrigation. F—Flood Irrigation. P—Water diverted by means of pumping. G—Water diverted by gravity. S—Stored Water.

Condition of System ..... Topography ..... River Basin .....

Adequate Supply: Yes..... No..... Explain .....

Remarks .....

Also in: Plat No..... Twp..... Rge.....	Plat No..... Twp..... Rge.....	Plat No..... Twp..... Rge.....
Plat No..... Twp..... Rge.....	Plat No..... Twp..... Rge.....	Plat No..... Twp..... Rge.....

Information From:
Frank Smith

4-A 3M-9-55

County Jefferson

STATE OF MONTANA
STATE ENGINEERS OFFICE
Water Resources Survey

T. 9N R. 2W Plat No. 4

Claim Checked: Date August 4, 1955

Photo No. 12-8

By Foust & Overlie

Legal Land Owner George Kokoruda Address East Helena, Montana

Operator Same Address

Water is delivered by:— 1. Private System; 2. Ditch Company; 3. State Project; 4. Federal Project; 5. Irrigation District

If under Ditch Company, Irrigation District, or Government Project, state the number of shares or inches, acre feet, as the case may be in said system

App. No. Decree No.	NAME OF APPROPRIATOR TO WHOM DECREED	NAME OF STREAM	Date App. Date Priority	Miner's Inches	In Use	NAME OF DITCH (Water Delivered By)	No.	R/F	P/G/S	Present Irr. Acres	Irrigable Acres
-1231-A	George C. Kokoruda	Mitchell Gulch	5-1-50	200	200	Kokoruda	1	R	G	S	0

NOTE: R—Denotes Regular Irrigation. F—Flood Irrigation. P—Water diverted by means of pumping. G—Water diverted by gravity. S—Stored Water.

Condition of System Good Topography Mountain Valley River Basin Missouri-Prickly Pear Creek

Adequate Supply: Yes No Explain

Remarks

Also in: Plat No. Twp. Rge.	Plat No. Twp. Rge.	Plat No. Twp. Rge.
Plat No. Twp. Rge.	Plat No. Twp. Rge.	Plat No. Twp. Rge.

Information From:
George Kokoruda

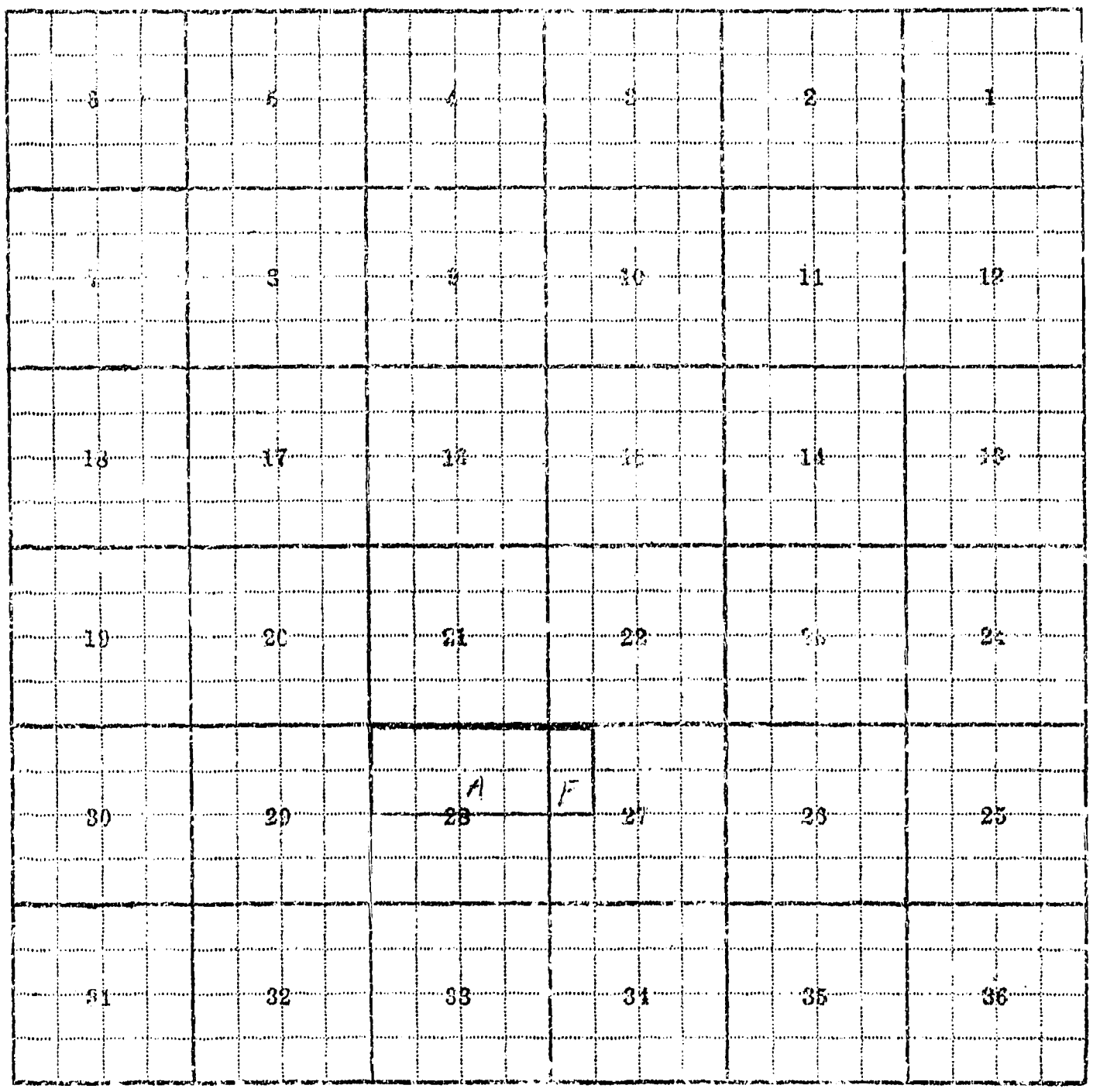
8
5
1
3
2
1
7
6
4
10
11
12
18
17
16
15
14
13
19
20
21
22
23
24
30
29
28
A
F
27
26
25
31
32
33
34
35
36

27-E, 24-A

F-1-A 3M-9-55

County Jefferson

STATE OF MONTANA
STATE ENGINEERS OFFICE
Water Resources Survey

T. 9N R. 2W Plat No. 4

Farm Checked: Date Aug. 9, 1955

Photo No. 10-30

By Foust & Overlie

Legal Land Owner Inez Lewis

Address 911½ 6th Ave, Helena, Mont.

Operator Same

Address

Water is delivered by:— 1. Private System; 2. Ditch Company; 3. State Project; 4. Federal Project; 5. Irrigation District

If under Ditch Company, Irrigation District, or Government Project state the number of shares or inches, acre foot, as the case may be in said system

App. No. Decree No.	NAME OF APPROPRIATOR TO WHOM DECREED	NAME OF STREAM	Date App. Date Priority	Miner's Inches	In Use	NAME OF DITCH (Water Delivered By)	No.	R/F	P/G/S	Present Irr. Acres	Irrigable Acres
4-1233	J. M. Lewis, et al	Mitchell Gulch	9-26-19	160	160	Stock Water only					
D-150	B. Z. & J. H. Young	McClellan Creek	6-15-63	150		Mining					

NOTE: R—Denotes Regular Irrigation. F—Flood Irrigation. P—Water diverted by means of pumping. G—Water diverted by gravity. S—Stored Water.

Condition of System ..... Topography ..... River Basin .....

Adequate Supply: Yes ..... No ..... Explain .....

Remarks .....

Also in: Plat No. ..... Twp. ..... Rge.	Plat No. ..... Twp. ..... Rge.	Plat No. ..... Twp. ..... Rge. .....
Plat No. ..... Twp. ..... Rge.	Plat No. ..... Twp. ..... Rge.	Plat No. ..... Twp. ..... Rge. .....

Information From:

Inez Lewis

1	5	4	3	2	6
7	8	9	10	11	12
13	17	18	15	14	19
19	20	21	22	23	24
30	29	28	27	26	25
31	32	33	34	35	36

3=C, 9=A, 10=S, 15=C, 16=A, 27=B.

F-1-A 3M-9-55

County Jefferson

Farm Checked: Date Aug 18, 1955

By Fouse & Overlie

STATE OF MONTANA
STATE ENGINEERS OFFICE
Water Resources Survey

T 9N R 2W Plat No 4

Photo No 1-7 & 10-31

Legal Land Owner Montana, State of Address Helena, Mont.

Operator Claude Cory Address Helena, Mont.

Water is delivered by:— 1. Private System; 2. Ditch Company; 3. State Project; 4. Federal Project; 5. Irrigation District

If under Ditch Company, Irrigation District, or Government Project, state the number of shares or inches, acre feet as the case may be in said system

App. No. Decree No.	NAME OF APPROPRIATOR TO WHOM DECREED	NAME OF STREAM	Date App. Date Priority	Miner's Inches	In Use	NAME OF DITCH (Water Delivered By)	No.	R/F	P/G/S	Present Irr. Acres	Irr.
A-2236	Matt Smith	Unname Spring	5-22-15	All	All	Stock Water only					

NOTE: R--Denotes Regular Irrigation. F--Flood Irrigation. P—Water diverted by means of pumping. G—Water diverted by gravity. S—Stored Water.

Condition of System ..... Topography ..... River Basin Missouri - Prickly Pear

Adequate Supply: Yes..... No..... Explain .....

Remarks .....

Also in: Plat No..... Twp..... Rge..... Plat No..... Twp..... Rge..... | Plat No..... Twp..... Rge..... Plat No..... Twp..... Rge..... | Plat No..... Twp..... Rge..... Plat No..... Twp..... Rge.....

Information From:
Rudolph Smith

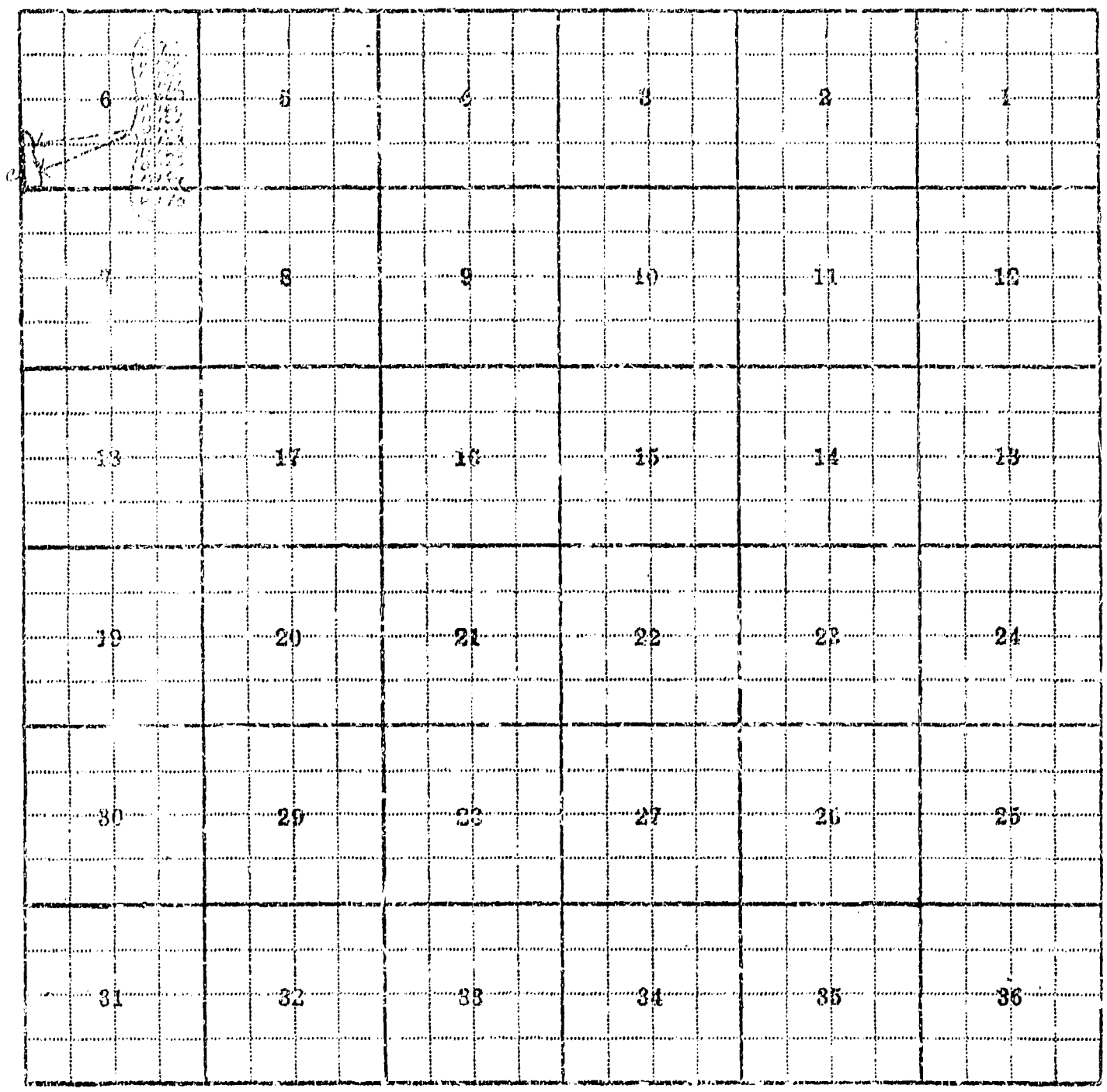
6
5
4
3
2
1
7
8
9
10
11
12
13
17
16
15
14
18
19
20
21
22
23
24
30
29
28
27
26
25
31
32
33
34
35
36

6-C

F-1-A 3M-9-55

County Jefferson

STATE OF MONTANA
STATE ENGINEERS OFFICE
Water Resources Survey

T. 9N R2W Plat No. 4

Farm Checked: Date Aug. 4, 1955

Photo No. 10-31

By Faust & Overlie

Legal Land Owner Rudolph F. Smith Address East Helena, Mont.

Operator Same Address

Water is deliverd by:— 1. Private System; 2. Ditch Company; 3. State Project; 4. Federal Project; 5. Irrigation District

If under Ditch Company, Irrigation District, or Government Project, state the number of shares or inches, acre feet, as the case may be in said system

App. No. Decree No.	NAME OF APPROPRIATOR TO WHOM DECREED	NAME OF STREAM	Date App. Date Priority	Minor's Inches	In Use	NAME OF DITCH (Water Delivered By)	No.	R/F	P/G/S	Present Irr. Acres	Irrig Acr
A-2213	Anton Smith	Unnamed Spring	2-17-15	150	150	Stock water only					

NOTE: R—Denotes Regular Irrigation. F—Flood irrigation. P—Water diverted by means of pumping. G—Water diverted by gravity. S—Stored Water.

Condition of System Topography River Basin Missouri - Prickly Pear

Adequate Supply: Yes No Explain

Remarks

Also in: Plat No. Twp. Rge.	Plat No. Twp. Rge.	Plat No. Twp. Rge.
Plat No. Twp. Rge.	Plat No. Twp. Rge.	Plat No. Twp. Rge.

Information From:

Paul Wood & Rudolph Smit

6	5	4	3	2	1
7	8	9	10	11	12
18	17-A	16	15	14	13
19	20	21	22	23	24
30	29	28	27	26	25
31	32	33	34	35	36

17-A.