F-1-A--5M--

County Judith Basin

Farm Checked: Date 7-18-62

By Pete & John

STATE OF MONTANA
STATE ENGINEERS OFFICE
Water Resources Survey

T 12 N R 14 E Plat No. 53

Photo No. 2T-76, 78

Legal Land Owner Chas. L. Dover Address Buffalo

Operator Address

Water is delivered by:— 1. Private System; 2. Ditch Company; 3. State Project; 4. Federal Project; 5. Irrigation District

App. No. Decree No.	NAME OF APPROPRIATOR TO WHOM DECREED	NAME OF STREAM	Date App. Date Priority	Miner's Inches	In Use	NAME OF DITCH (Water Delivered By)	No.	R/F	Present Irr. Acres	Irrigable Acres
A-592	Daniel M. Wright	Martin Coulee Creek	8-15-06	100	stock					
A-889	Joseph Smith	W. Buffalo Creek	6---93	160	stock					
A-1030	Buffalo Crk.Sheep Co.	Unnamed Branch	4615-94	100	stock					
		NO IRRIGATION								

NOTE: R—Denotes Regular Irrigation. F—Flood Irrigation.

Adequate Supply: Yes..... No..... Explain.....

Remarks Bottom Land.

.....River Basin.....

Also in: Plat No. Twp. Rge.	Plat No. Twp. Rge.	Plat No. Twp. Rge.
Plat No. Twp. Rge.	Plat No. Twp. Rge.	Plat No. Twp. Rge.

Information From:
Chas. Dover

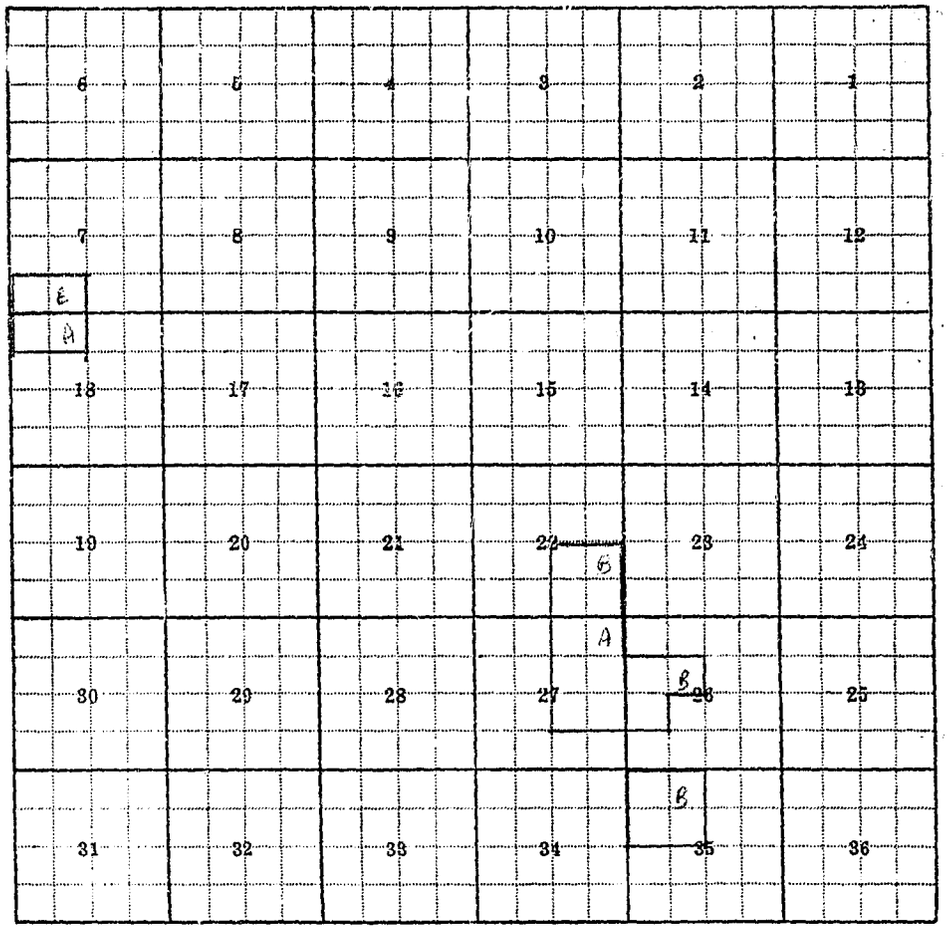

Land Ownership.....

.....

.....

F-1-A—5M—

County Judith Basin

Farm Checked: Date 7-18-62

By Pete & John

STATE OF MONTANA
STATE ENGINEERS OFFICE
Water Resources Survey

T 12 N R 14 E Plat No. 53

Photo No. 2T-66, 76, 78

Legal Land Owner George B. & Hazel Dover Address Buffalo

Operator Address

Water is delivered by:— 1. Private System; 2. Ditch Company; 3. State Project; 4. Federal Project; 5. Irrigation District

App. No. Decree No.	NAME OF APPROPRIATOR TO WHOM DECREED	NAME OF STREAM	Date App. Date Priority	Miner's Inches	In Use	NAME OF DITCH (Water Delivered By)	No.	R/F	Present Irr. Acres	Irrigable Acres
A-592	Daniel M. Wright	Martin Coulee Creek	8-15-06	100	stock, pond					
A-1212	Fredrick Ringansen	Unnamed tributary	3-25-01	100	stock					
		NO IRRIGATION								

NOTE: R—Denotes Regular Irrigation. F—Flood Irrigation.

Adequate Supply: Yes ..... No ..... Explain .....

Remarks Bottom land

River Basin

Also in: Plat No. Twp. Rge.	Plat No. Twp. Rge.	Plat No. Twp. Rge.
Plat No. Twp. Rge.	Plat No. Twp. Rge.	Plat No. Twp. Rge.

Information From:

Chas. Dover

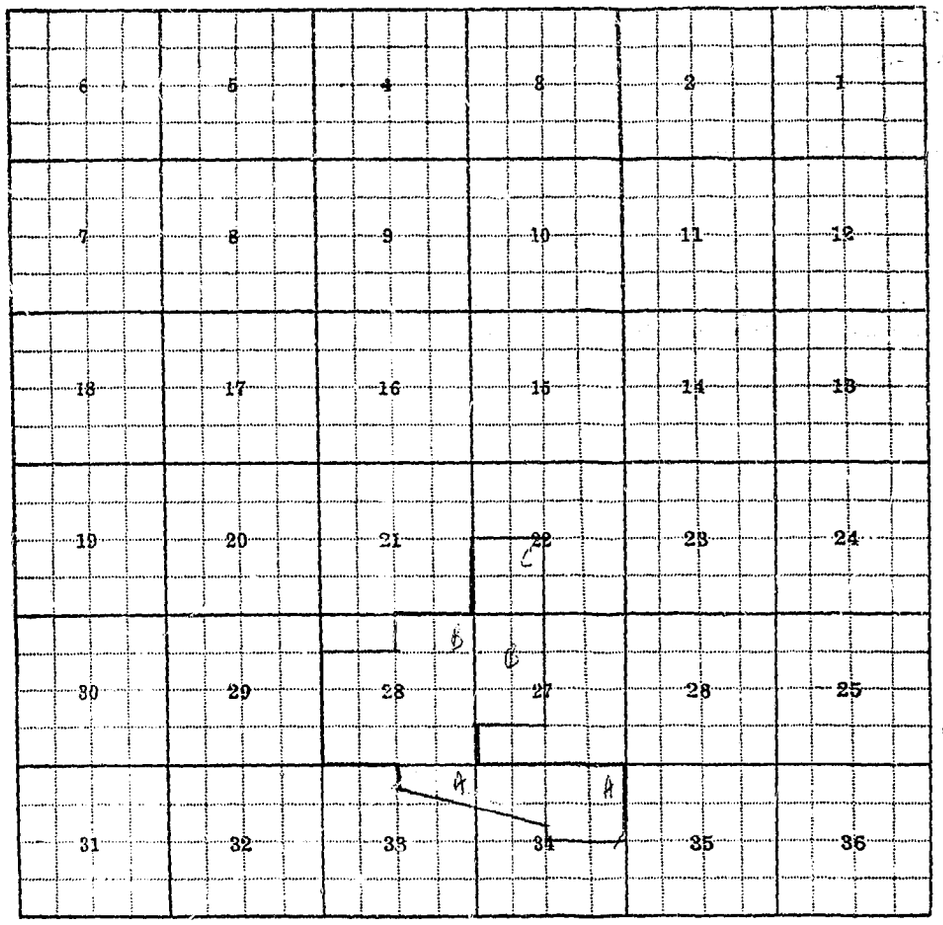

Land Ownership .....

F-1-A—5M—

County Judith Basin

Farm Checked: Date 7-17-62

By Pete & John

STATE OF MONTANA
STATE ENGINEERS OFFICE
Water Resources Survey

T 12 N R 14 E Plat No. 53

Photo No. 3T-208, 209, 210

Legal Land Owner John W. & Martha Dover Address Buffalo

Operator Address

Water is delivered by:— 1. Private System; 2. Ditch Company; 3. State Project; 4. Federal Project; 5. Irrigation District

App. No. Decree No.	NAME OF APPROPRIATOR TO WHOM DECREED	NAME OF STREAM	Date App. Date Priority	Miner's Inches	In Use	NAME OF DITCH (Water Delivered By)	No.	R/F	Present Irr. Acres	Irrigable Acres
A-1355	Frank S. Brickey	All Springs Sec. 19	3-24-93	all	dom.					
A-880	Carrie E. Luther	W. Buffalo Creek	7-1-98	100	stock					
A-1063	Jno A. Dover	Unnamed tributary	7-12-98	100	stock					
A-1064	"	"	9-30-97	100	stock					
*D-139	Lydia Dover	W. Buffalo Creek	6-7-95	All	stock					
*D-140	John Dover	"	3-24-93	All	Stock					
	NO IRRIGATION									

NOTE: R—Denotes Regular Irrigation. F—Flood Irrigation.

Adequate Supply: Yes..... No..... Explain.....

Remarks * All except rights of plaintiff

.....River Basin.....

Also in: Plat No. 52 Twp. 12N Rge. 13E	Plat No. Twp. Rge.	Plat No. Twp. Rge.
Plat No. Twp. Rge.	Plat No. Twp. Rge.	Plat No. Twp. Rge.

Information From:
John W. Dover

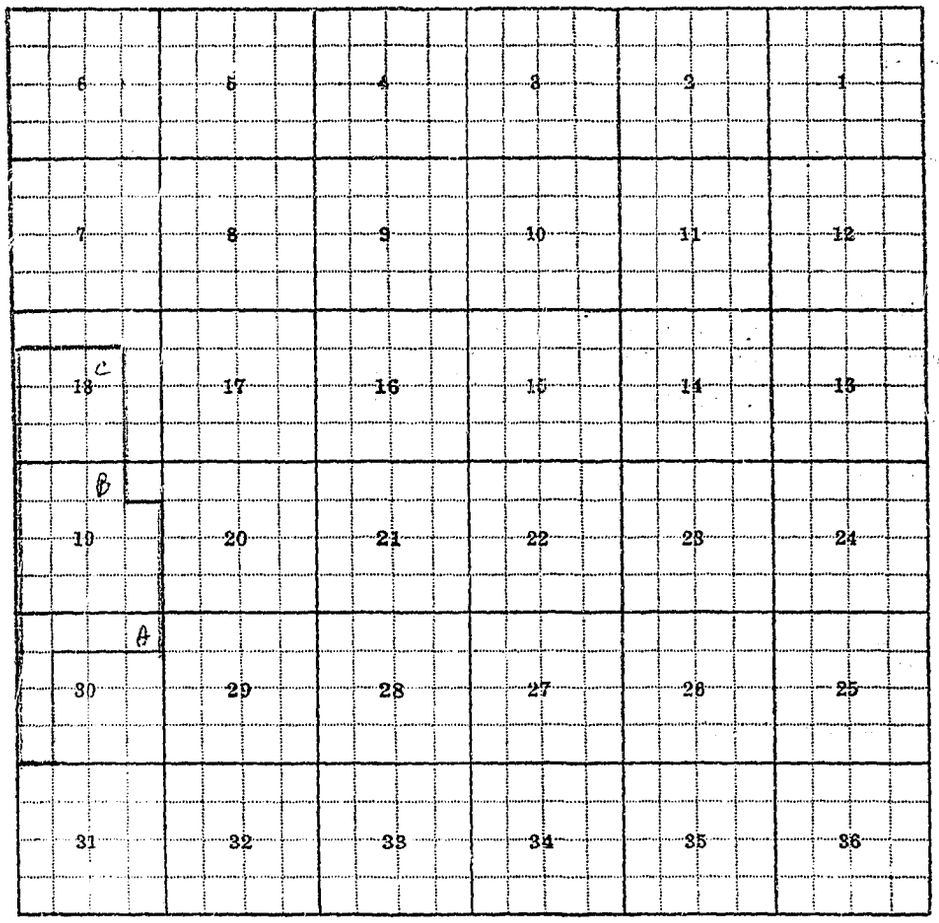

6	5	4	3	2	1
7	8	9	10	11	12
18 C	17	16	15	14	13
19 B	20	21	22	23	24
30 A	29	28	27	26	25
31	32	33	34	35	36

Land Ownership

F-1-A—5M—

County Judith Basin

Farm Checked: Date 7-18-62

By Pete & John

STATE OF MONTANA
STATE ENGINEERS OFFICE
Water Resources Survey

T. 12 N R. 14 E Plat No. 53

Photo No. 2T-64, 63, 3T-210, 211, 213, 2T-62

Legal Land Owner B. D. Hellenback Address Buffalo

Operator ..... Address .....

Water is delivered by:— 1. Private System; 2. Ditch Company; 3. State Project; 4. Federal Project; 5. Irrigation District

App. No. Decree No.	NAME OF APPROPRIATOR TO WHOM DECREED	NAME OF STREAM	Date App. Date Priority	Miner's Inches	In Use	NAME OF DITCH (Water Delivered By)	No.	R/F	Present Irr. Acres	Irrigable Acres
A-892	Ella M. Vrooman	N.Fk.W. Buffalo Creek	10-20-06	320=	no					
A-893	"	"	10-20-06	200	no					
A-231	Alexander C. Green	Coyote Creek	8=15-92	144	stock					
A-881	Michael McClave	West Buffalo Creek	9-24-92	150	stock					
A-1188	Phoebe M. Perrine	Unnamed Tributary	10---92	100	stock					
D-137	Buffalo Crk.Sheep Co.	West Buffalo Creek	10-13-82	100	yes	Sprinkler	1	F	22	
D-138	"	"	10-18-84	250	yes					

NOTE: R—Denotes Regular Irrigation. F—Flood Irrigation.

Adequate Supply: Yes..... No..... Explain.....

Remarks Mr. Hollenback has the privilege of using D-137, 138 when Mrs. Shrewsbury does not use otherwise, no irrigation.

.....River Basin.....

Also in: Plat No. 52 Twp. 12N Rge. 13E	Plat No. ..... Twp. ..... Rge.	Plat No. ..... Twp. ..... Rge. .....
Plat No. ..... Twp. ..... Rge.	Plat No. ..... Twp. ..... Rge.	Plat No. ..... Twp. ..... Rge. .....

Information From:
B. D. Hollenback

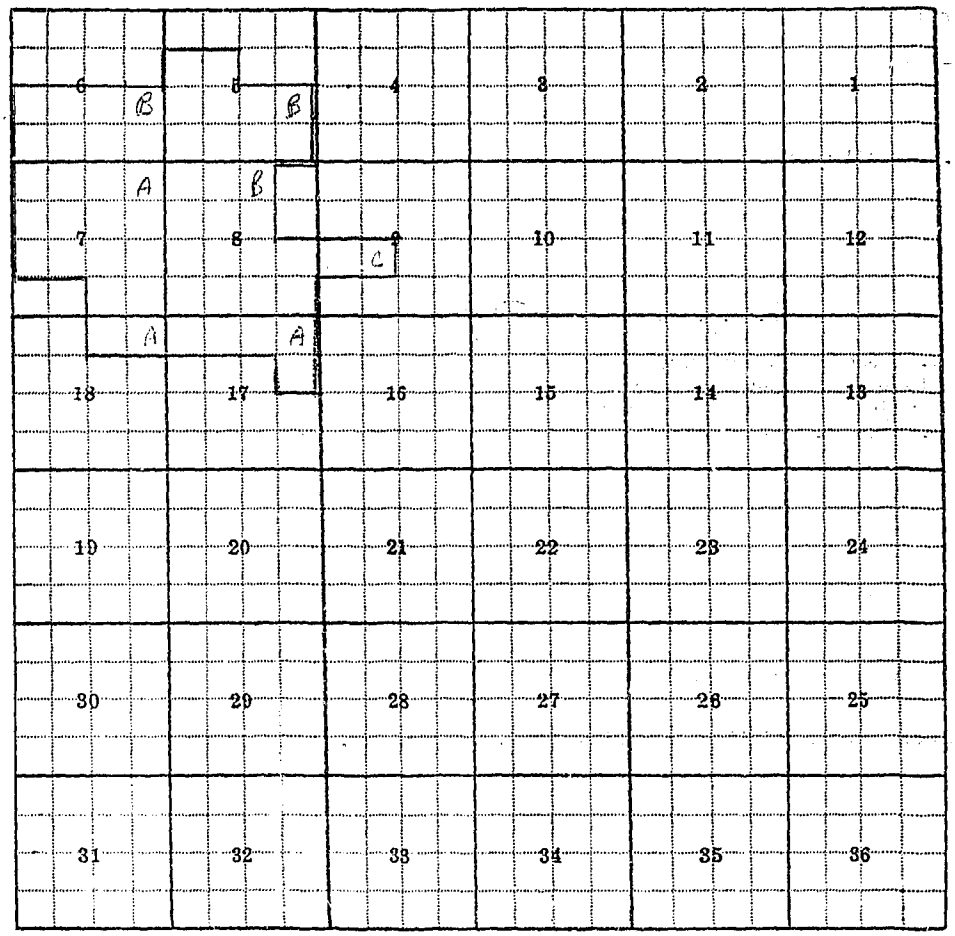

Land Ownership.....

.....

.....

F-1-A—5M—

County: Judith Basin

Farm Checked: Date 7-19-62

By: Pete & John

STATE OF MONTANA
STATE ENGINEERS OFFICE
Water Resources Survey

T. 12 N R. 14 E Plat No. 53

Photo No. 2T-62

Legal Land Owner: H. D. McKinley Address: Buffalo

Operator: Address:

Water is delivered by:— 1. Private System; 2. Ditch Company; 3. State Project; 4. Federal Project; 5. Irrigation District

App. No. Decree No.	NAME OF APPROPRIATOR TO WHOM DECREED	NAME OF STREAM	Date App. Date Priority	Miner's Inches	In Use	NAME OF DITCH (Water Delivered By)	No.	R/F	Present Irr. Acres	Irrigable Acres
A-164	George Jackson	N.Fk.Buffalo Creek	8-31-86	150	stock	gd.				
A-230	Alexander C. Green	Coyote Creek	3-16-89	144	stock	gd.				
CLAIMS	NO WATER RIGHTS									
	NO IRRIGATION									

NOTE: R—Denotes Regular Irrigation. F—Flood Irrigation.

Adequate Supply: Yes..... No..... Explain.....

Remarks.....

River Basin.....

Also in: Plat No. 46 Twp. 13N. Rge. 14E	Plat No. Twp. Rge.	Plat No. Twp. Rge.
Plat No. Twp. Rge.	Plat No. Twp. Rge.	Plat No. Twp. Rge.

Information From:
H. D. McKinley

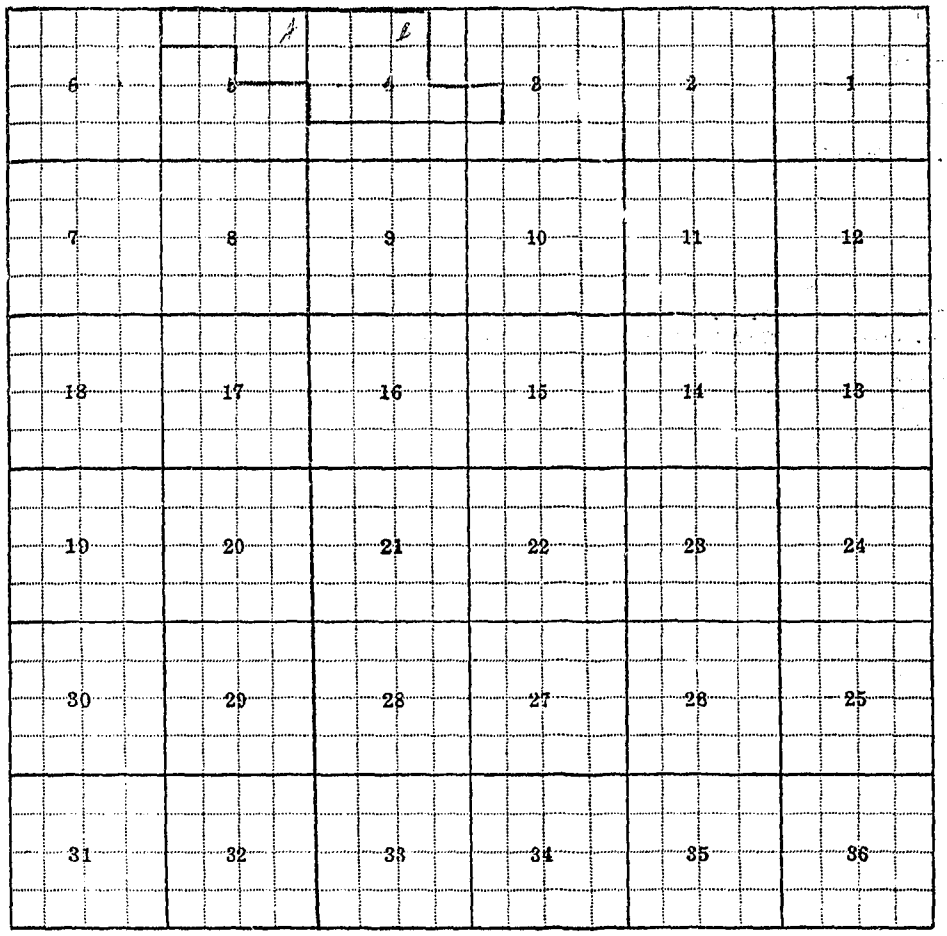

Land Ownership.....

.....

.....

F-1-A—5M—

County Judith Basin

Farm Checked: Date 7-19-62

By Pete & John

STATE OF MONTANA
STATE ENGINEERS OFFICE
Water Resources Survey

T. 12 N R. 14 E Plat No. 53

Photo No. 3T-213

Legal Land Owner Ernest & Helen Olson Address Buffalo

Operator Address

Water is delivered by:— 1. Private System; 2. Ditch Company; 3. State Project; 4. Federal Project; 5. Irrigation District

App. No. Decree No.	NAME OF APPROPRIATOR TO WHOM DECREED	NAME OF STREAM	Date App. Date Priority	Miner's Inches	In Use	NAME OF DITCH (Water Delivered By)	No.	R/F	Present Irr. Acres	Irrigab Acres
A-111	Jonathan S. Phillips	Big Coulee Creek	6-1-92	300	stock					
A-1560	Benj. F. Sink	Spring	4-10-93	All	stock					
A-1648	Ernest H. Olsen	Well	5-??-54	20gpm	stock					
A-1527	"	2 Springs	1950	20gpm	stock					
	NO IRRIGATION									

NOTE: R—Denotes Regular Irrigation. F—Flood Irrigation.

Adequate Supply: Yes..... No..... Explain.....

Remarks.....

.....River Basin.....

Also in: Plat No. 52	Twp. 12N	Rge. 15E	Plat No. 46	Twp. 13N	Rge. 14E	Plat No.	Twp.	Rge.
Plat No. 45	Twp. 13N	Rge. 13E	Plat No.	Twp.	Rge.	Plat No.	Twp.	Rge.

Information From:
Ernest Olson

A 6	5	4	3	2	1
7	8	9	10	11	12
18	17	16	15	14	13
19	20	21	22	23	24
30	29	28	27	26	25
31	32	33	34	35	36

Land Ownership.....

.....

.....

F-1-A—5M—

County: Judith Basin

Farm Checked: Date 7-17-62

By: Pete & John

STATE OF MONTANA
STATE ENGINEERS OFFICE
Water Resources Survey

T. 12N R. 14 E Plat No. 53

Photo No. 2T-64, 65, 63, 80, 81, 3T-209, 210

Legal Land Owner: Ester H. Shrewsbury Address: Buffalo

Operator: Harold McKinley Address:

Water is delivered by:— 1. Private System; 2. Ditch Company; 3. State Project; 4. Federal Project; 5. Irrigation District

App. No. Decree No.	NAME OF APPROPRIATOR TO WHOM DECREED	NAME OF STREAM	Date App. Date Priority	Miner's Inches	In Use	NAME OF DITCH (Water Delivered By)	No.	R/F	Present Irr. Acres	Irrigable Acres
A-1218	Fredric Saager A.386	Unnamed tributary	4-15-85	200	yes	Saager Ditch	1	F	0	40
D-137	Buffalo Crk.Sheep Co.	West Buffalo Creek	10-13-82	100	yes	Buffalo Crk.Sheep Co.	1	F	0	59
D-138	"	"	10-18-84	250	yes	"	1	F		

NOTE: R—Denotes Regular Irrigation. F—Flood Irrigation.

Adequate Supply: Yes ..... No X Explain Insufficient water in stream

Remarks Good condition. Bottom land

River Basin

Also in: Plat No. ..... Twp. ..... Rge.	Plat No. ..... Twp. ..... Rge.	Plat No. ..... Twp. ..... Rge. .....
Plat No. ..... Twp. ..... Rge.	Plat No. ..... Twp. ..... Rge.	Plat No. ..... Twp. ..... Rge. .....

Information From:
Ester Shrewsbury

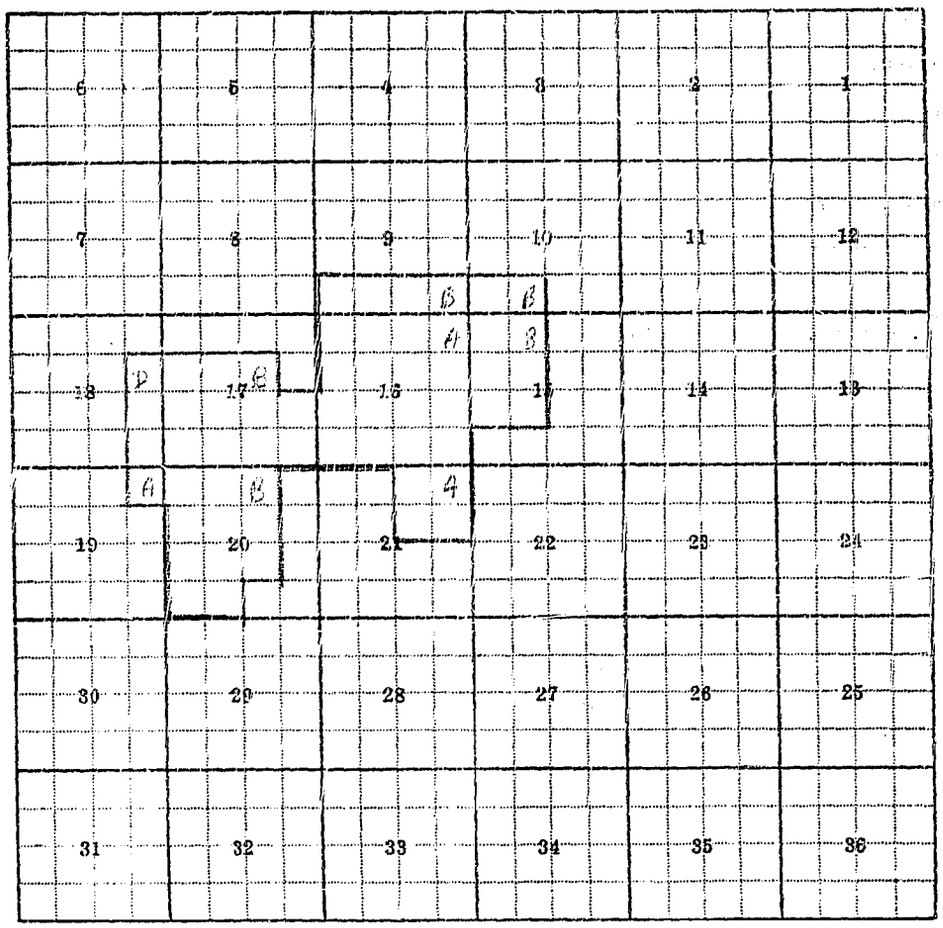

Land Ownership.....

.....

.....

F-1-A—5M—

County Judith Basin

Farm Checked: Date 8-29-62

By Pete & John

STATE OF MONTANA
STATE ENGINEERS OFFICE
Water Resources Survey

T 12 N R 14 E Plat No 53

Photo No 2T-63, 78, 80, 81, 82, 4T-21

Legal Land Owner Vernon E. & Edna Watson Address Hobson

Operator Address

Water is delivered by:— 1. Private System; 2. Ditch Company; 3. State Project; 4. Federal Project; 5. Irrigation District

App. No. Decree No.	NAME OF APPROPRIATOR TO WHOM DECREED	NAME OF STREAM	Date App. Date Priority	Miner's Inches	In Use	NAME OF DITCH (Water Delivered By)	No.	R/F	Present Irr. Acres	Irrigable Acres
A-1645	Chas. R. McClave	2 Artesian Wells	9-5-86	all	stock					
A-878	Mrs. Lydia Jackson	W. Buffalo Creek	5-1-87	200	stock					
A=1535	Pioneer Ranch Co.	Spring	5-27-41	100	stock					
A-163	George Jackson	Buffalo Creek	7-2-86 =	150	stock					
A-884	William R. Sellew	W. Buffalo Creek	3-18-90	=120	stock					
A-877	Mary A. Greene	"	5=15=02	200	stock					
A-160	Wm. F. Milrea	Buffalo Creek	6-15-81	200	stock					
A-165	Wm. F. Milrea	S.Fk.W. BuffaloCreek	5-1-83	100	stock					
A-896	Chas. N. McDonald	S.Br.W. Buffalo Creek	10=1-99=	200	stock					
A-164	George Jackson	N.Fk.W.Buffalo Creek	8-31-86	150	stock					
A-230	Alexander C. Greene	Coyote Creek	3-16-89=	144	part(stock)					
A-773	Henry Martin	Spaulding Creek	10-4-89	130	stock					
		NO IRRIGATION								

NOTE: R—Denotes Regular Irrigation. F—Flood Irrigation.

Adequate Supply: Yes..... No..... Explain.....

Remarks .....

.....River Basin.....

Also in: Plat No. 46 Twp. 13 N Rge 14 E	Plat No..... Twp..... Rge.....	Plat No..... Twp..... Rge.....
Plat No..... Twp..... Rge.....	Plat No..... Twp..... Rge.....	Plat No..... Twp..... Rge.....

Information From:
Vernon Watson

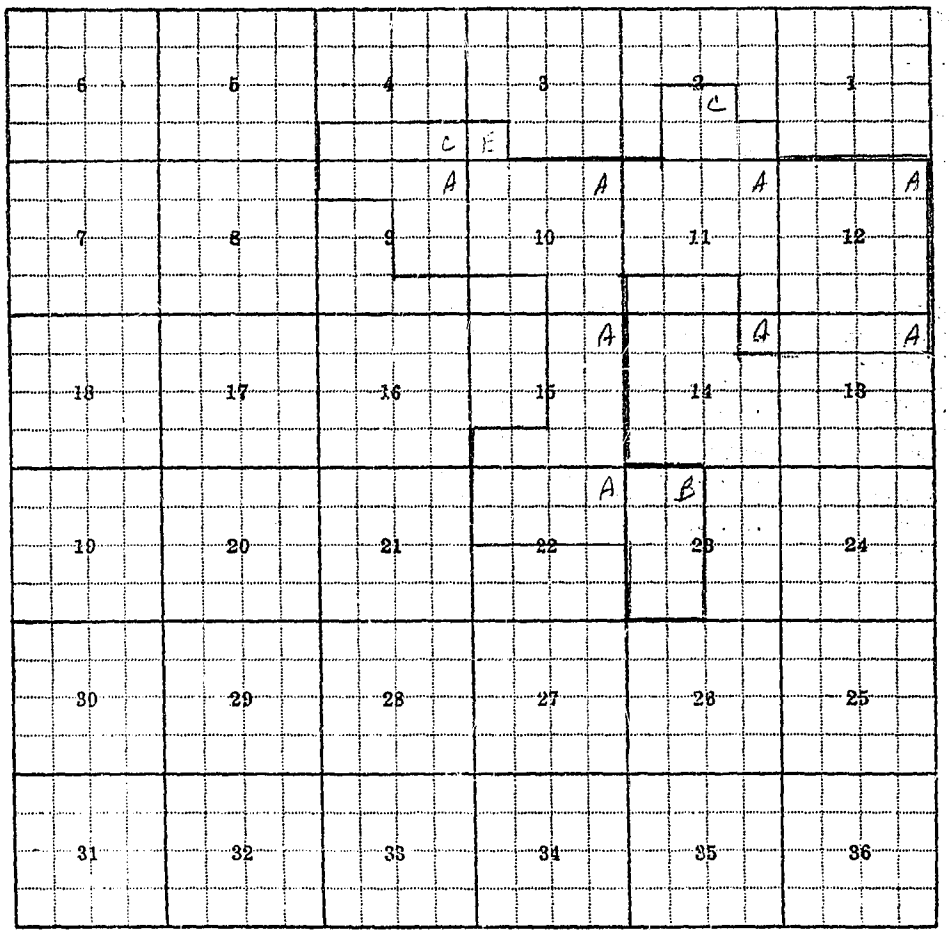

Land Ownership

F-1-A—5M—

County Judith Basin

Farm Checked: Date 7-16-62

By Pete & John

STATE OF MONTANA
STATE ENGINEERS OFFICE
Water Resources Survey

T. 12 N R. 14 E Plat No. 53

Photo No. 2T-76 4T-24

Legal Land Owner Alice B. Wildschultz Address Lewistown

Operator Jack Warbus Address Buffalo

Water is delivered by:— 1. Private System; 2. Ditch Company; 3. State Project; 4. Federal Project; 5. Irrigation District

App. No. Decree No.	NAME OF APPROPRIATOR TO WHOM DECREED	NAME OF STREAM	Date App. Date Priority	Miner's Inches	In Use	NAME OF DITCH (Water Delivered By)	No.	R/F	Present Irr. Acres	Irrigable Acres
A-614	Chas. R. McClave	Mudd Creek	4-19-06	200	stock	NO IRRIGATION				

NOTE: R—Denotes Regular Irrigation. F—Flood Irrigation.

Adequate Supply: Yes..... No..... Explain.....

Remarks.....

River Basin.....

Also in: Plat No. 54 Twp 12N Rge 15E	Plat No..... Twp..... Rge.....	Plat No..... Twp..... Rge.....
Plat No..... Twp..... Rge.....	Plat No..... Twp..... Rge.....	Plat No..... Twp..... Rge.....

Information From:
Jack Warbus & Alice Wildschultz



Land Ownership.....

.....

.....

54
12N 15E

F-1-A—5M—

County Judith Basin

Farm Checked: Date 7-10-62

By Pete & John

STATE OF MONTANA
STATE ENGINEERS OFFICE
Water Resources Survey

T 12 N R 15 E Plat No. 54

Photo No. 1T-48

Legal Land Owner Samuel H. Bradley Address Garneill

Operator Address

Water is delivered by:— 1. Private System; 2. Ditch Company; 3. State Project; 4. Federal Project; 5. Irrigation District

App. No. Decree No.	NAME OF APPROPRIATOR TO WHOM DECREED	NAME OF STREAM	Date App. Date Priority	Miner's Inches	In Use	NAME OF DITCH (Water Delivered By)	No.	R/F	Present Irr. Acres	Irrigable Acres
A-86	Samuel H. Bradley	Barrow Creek	4-1-50	200	no	NO IRRIGATION				

NOTE: R—Denotes Regular Irrigation. F—Flood Irrigation.

Adequate Supply: Yes..... No..... Explain.....

Remarks Not used in this township

River Basin

Also in: Plat No..... Twp..... Rge.....	Plat No..... Twp..... Rge.....	Plat No..... Twp..... Rge.....
Plat No..... Twp..... Rge.....	Plat No..... Twp..... Rge.....	Plat No..... Twp..... Rge.....

Information From:
Samuel Bradley

6	5	4	3	2	1
7	8	9	10	11	12
18	17	16	15	14	13
19	20	21	22	23	24
30	29	28	27	26	25
31	32	33	34	35	36

Land Ownership

F-1-A-5M-

County Judith Basin

Farm Checked: Date 7-11-62

By Pete & John

STATE OF MONTANA
STATE ENGINEERS OFFICE
Water Resources Survey

T 12 N R 15 E Plat No. 54

Photo No. 3T-11, 1T-49

Legal Land Owner Raymond & Lillie Dexter Address Buffalo

Operator Address

Water is delivered by:— X Private System; 2. Ditch Company; 3. State Project; 4. Federal Project; 5. Irrigation District

App. No. Decree No.	NAME OF APPROPRIATOR TO WHOM DECREED	NAME OF STREAM	Date App. Date Priority	Miner's Inches	In Use	NAME OF DITCH (Water Delivered By)	No.	R/F	Present Irr. Acres	Irrigable Acres
A-618	Arthur R. Williams	Mud Creek & Tribs.	4-6-12=	50	no(stock)					
A-1067	Wm. Edwards Jr.	Unnamed tributary	7-12-04	160	no(stock)					
		NO IRRIGATION								

NOTE: R—Denotes Regular Irrigation. F—Flood Irrigation.

Adequate Supply: Yes..... No..... Explain.....

Remarks.....

.....River Basin.....

Also in: Plat No. Twp. Rge.	Plat No. Twp. Rge.	Plat No. Twp. Rge.
Plat No. Twp. Rge.	Plat No. Twp. Rge.	Plat No. Twp. Rge.

Information From:
Ray Dexter

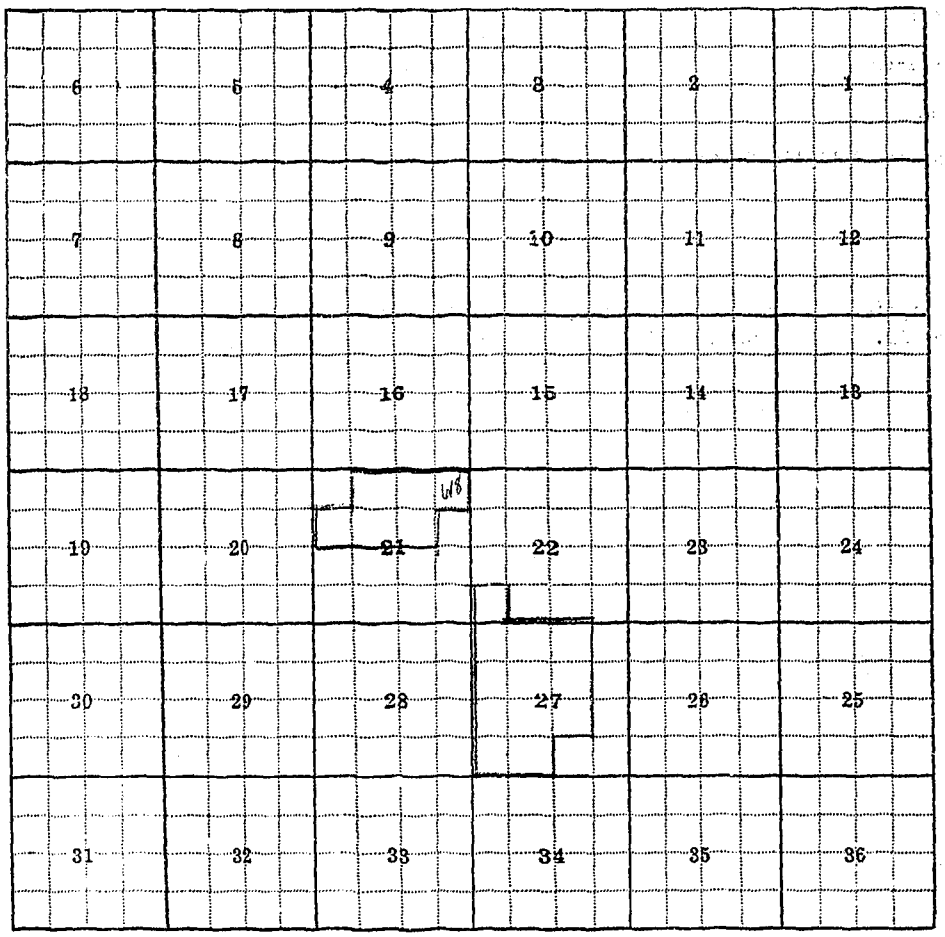

6	5	4	3	2	1
7	8	9	10	11	12
18	17	16	15	14	13
19	20	21	22	23	24
30	29	28	27	26	25
31	32	33	34	35	36

Land Ownership

F-1-A—5M—

County Judith Basin

Farm Checked: Date 7-12-62

By Pete & John

STATE OF MONTANA
STATE ENGINEERS OFFICE
Water Resources Survey

T 12 N R 15 E Plat No. 54

Photo No. 1T-33

Legal Land Owner John F. & Mary Huffman Address Garneill

Operator Address

Water is delivered by:— 1. Private System; 2. Ditch Company; 3. State Project; 4. Federal Project; 5. Irrigation District

App. No. Decree No.	NAME OF APPROPRIATOR TO WHOM DECREED	NAME OF STREAM	Date App. Date Priority	Miner's Inches	In Use	NAME OF DITCH (Water Delivered By)	No.	R/F	Present Irr. Acres	Irrigable Acres
D-136	Frank E. Wright	Ross Fork	6-1-95	300	no(stock)					
A-1272	Lottie Knapp	Alkali Spring	10-12-06	100	No(stock)					
		No Irrigation								

NOTE: R—Denotes Regular Irrigation. F—Flood Irrigation.

Adequate Supply: Yes ..... No X Explain Intermittant stream

Remarks Good condition, bottom land.

River Basin

Also in: Plat No. Twp. Rge.	Plat No. Twp. Rge.	Plat No. Twp. Rge.
Plat No. Twp. Rge.	Plat No. Twp. Rge.	Plat No. Twp. Rge.

Information From:
John Huffman

6	5	4	3	2	1
7	8	9	10	11	12
18	17	16	15	14	13
19	20	21	22	23	24
30	29	28	27	26	25
31	32	33	34	35	36

Land Ownership.....

F-1-A—3M—

County: Judith Basin

Farm Checked: Date: 7-13-62

By: Pete & John

STATE OF MONTANA
STATE ENGINEERS OFFICE
Water Resources Survey

T. 12 N R. 15 E Plat No. 54

Photo No. 4T-20, 21, 22

Legal Land Owner: Frederick G. Mathews Address: Buffalo

Operator: Address:

Water is delivered by:— 1. Private System; 2. Ditch Company; 3. State Project; 4. Federal Project; 5. Irrigation District

App. No. Decree No.	NAME OF APPROPRIATOR TO WHOM DECREED	NAME OF STREAM	Date App. Date Priority	Miner's Inches	In Use	NAME OF DITCH (Water Delivered By)	No.	R/F	Present Irr. Acres	Irrigable Acres
A-158	M. H. McClave	Buffalo Creek	3-21-88	none	no					
A-161	Chas. H. Perrine	"	4-1-88	200	yes(part)					
A-894	A.Goodspeed & J.Likes	S.Fk.W.Buffalo Creek	11-19-04	2,000	stock					
A-895	"	"	12-1-04	2,000	stock					
A-1080	"	Unnamed tributary	11-19-04	2,000	stock					
USE		Unnamed Coulee				Mathews	1	F	12	

NOTE: R—Denotes Regular Irrigation. F—Flood Irrigation.

Adequate Supply: Yes..... No X Explain: Not enough water in coulee.

Remarks: Good condition; bottom land

River Basin

Also in: Plat No. Twp. Rge.	Plat No. Twp. Rge.	Plat No. Twp. Rge.
Plat No. Twp. Rge.	Plat No. Twp. Rge.	Plat No. Twp. Rge.

Information From: Fred Mathews

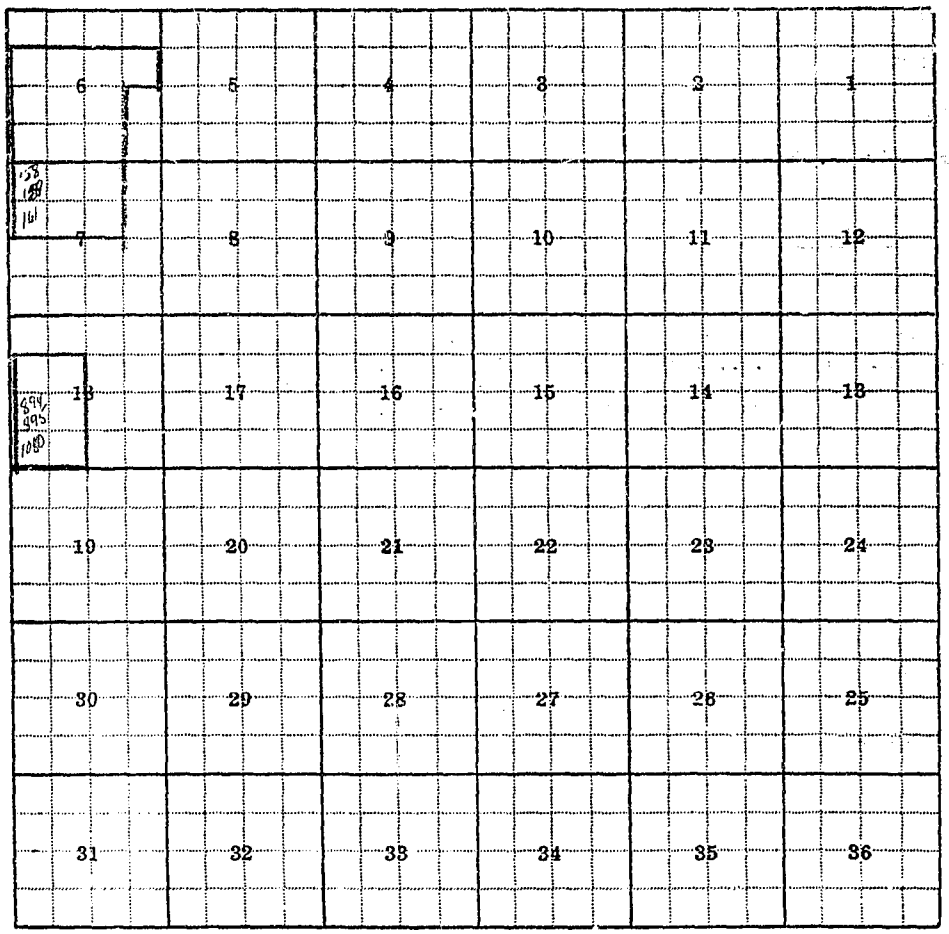

6	5	4	3	2	1
158 159 161 7	8	9	10	11	12
894 895 1080 18	17	16	15	14	13
19	20	21	22	23	24
30	29	28	27	26	25
31	32	33	34	35	36

Land Ownership

F-1-A—5M—

County Judith Basin

Farm Checked: Date 7-11-62

By Pete & John

STATE OF MONTANA
STATE ENGINEERS OFFICE
Water Resources Survey

T. 12 N R. 15 E Plat No. 54

Photo No. 3T-13, 4T-21

Legal Land Owner Martin A. Miller Address Lewistown

Operator E. Jones, Buying Address Buffalo

Water is delivered by:— 1. Private System; 2. Ditch Company; 3. State Project; 4. Federal Project; 5. Irrigation District

App. No. Decree No.	NAME OF APPROPRIATOR TO WHOM DECREED	NAME OF STREAM	Date App. Date Priority	Miner's Inches	In Use	NAME OF DITCH (Water Delivered By)	No.	R/F	Present Irr. Acres	Irrigable Acres
A-158	M. H. McClave	Buffalo Creek	3-21-88	--	(part)no					
A-161	Chas. Perrine	"	3-8-86	--	(Part)no					
A-159	Martin Miller	"	9-27-51	280	yes	Miller	1	R	59	

NOTE: R—Denotes Regular Irrigation. F—Flood Irrigation.

Adequate Supply: Yes..... No. X Explain Not enough water in creek.

Remarks Good conditon; bottom aland.

River Basin

Also in: Plat No. Twp. Rge.	Plat No. Twp. Rge.	Plat No. Twp. Rge.
Plat No. Twp. Rge.	Plat No. Twp. Rge.	Plat No. Twp. Rge.

Information From:
Mrs. Jones

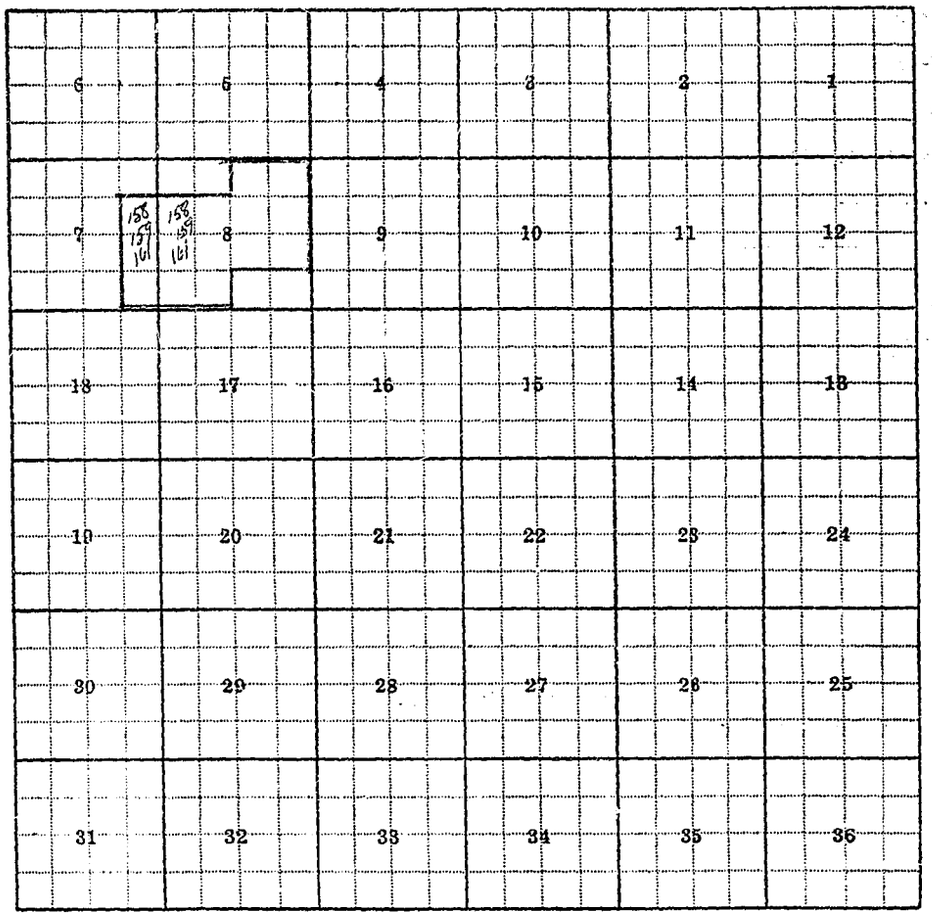

6	5	4	3	2	1
7	158 159 161 158 159 161 8	9	10	11	12
18	17	16	15	14	13
19	20	21	22	23	24
30	29	28	27	26	25
31	32	33	34	35	36

Land Ownership

F-1-A—5M—

County: Judith Basin

Farm Checked: Date 7-12-62

By: Pete & John

STATE OF MONTANA
STATE ENGINEERS OFFICE
Water Resources Survey

T. 12 N R. 15 E Plat No. 54

Photo No. 1T-33, 49, 50

Legal Land Owner: State of Montana Address:

Operator: John Huffman Address: Buffalo

Water is delivered by:— 1. Private System; 2. Ditch Company; 3. State Project; 4. Federal Project; 5. Irrigation District

App. No. Decree No.	NAME OF APPROPRIATOR TO WHOM DECREED	NAME OF STREAM	Date App. Date Priority	Miner's Inches	In Use	NAME OF DITCH (Water Delivered By)	No.	R/F	Present Irr. Acres	Irrigable Acres
D-136	Frank E. Wright	Ross Fork	6-1-95	300	no	NO IRRIGATION				

NOTE: R—Denotes Regular Irrigation. F—Flood Irrigation.

Adequate Supply: Yes. ..... No..... Explain.....

Remarks.....

.....River Basin.....

Also in: Plat No. Twp. Rge.	Plat No. Twp. Rge.	Plat No. Twp. Rge.
Plat No. Twp. Rge.	Plat No. Twp. Rge.	Plat No. Twp. Rge.

Information From:
John Huffman

6	5	4	3	2	1
7	8	9	10	11	12
18	17	16	15	14	13
19	20	21	22	23	24
30	29	28	27	26 134	25
31	32	33	34	35	36

Land Ownership.....

F-1-A-5M-

County Judith Basin

Farm Checked: Date 7-12-62

By Pete & John

STATE OF MONTANA
STATE ENGINEERS OFFICE
Water Resources Survey

T 12 N R 15 E Plat No. 54

Photo No. 3T-11, 10, 12, 1T-50, 51

Legal Land Owner Ben & Alice Peterson Address Buffalo

Operator Address

Water is delivered by:— 1. Private System; 2. Ditch Company; 3. State Project; 4. Federal Project; 5. Irrigation District

App. No. Decree No.	NAME OF APPROPRIATOR TO WHOM DECREED	NAME OF STREAM	Date App. Date Priority	Miner's Inches	In Use	NAME OF DITCH (Water Delivered By)	No.	R/F	Present Irr. Acres	Irrigable Acres
A-621	Julia A. Edwards	S.Fk.Mud Creek	10-1-92	200	no(stock)					
A-623	" "	W.Fk.Mud Creek	11-2-97	200	no(stock)					
A-612	Jno. M. Edwards Jr.	Mud Creek & Tribs.	6-1-12	50	no(stock)					
		NO IRRIGATION								

NOTE: R—Denotes Regular Irrigation. F—Flood Irrigation.

Adequate Supply: Yes ..... No X Explain .....

Remarks Good condition, bottom aland

River Basin

Also in: Plat No. Twp. Rge.	Plat No. Twp. Rge.	Plat No. Twp. Rge.
Plat No. Twp. Rge.	Plat No. Twp. Rge.	Plat No. Twp. Rge.

Information From:
Ben Peterson

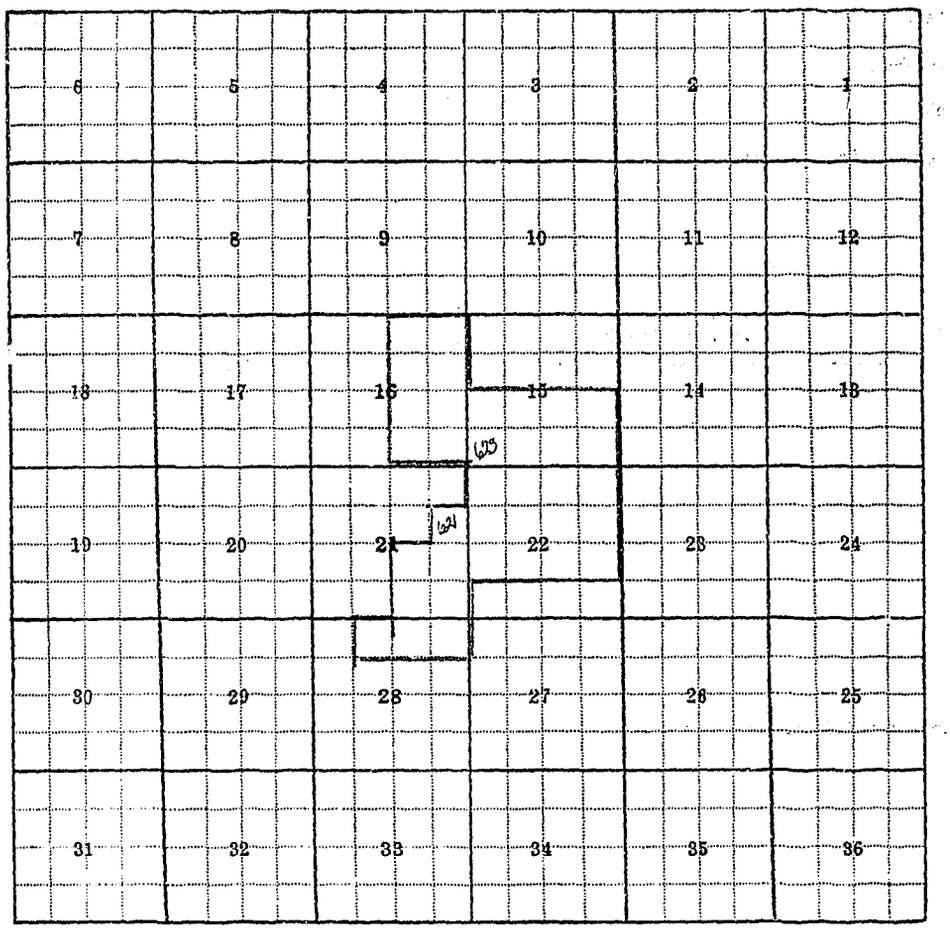

Land Ownership

F-1-A-5M—

County Judith Basin

Farm Checked: Date 7-16-62

By Pete & John

STATE OF MONTANA
STATE ENGINEERS OFFICE
Water Resources Survey

T 12 N R 15 E Plat No. 54

Photo No. 3T-11, 10, 4T-24, 23, 25

Legal Land Owner Alice D. Wildschutz Address Lewistown

Operator Jack Warbus Address Buffalo

Water is delivered by:— 1. Private System; 2. Ditch Company; 3. State Project; 4. Federal Project; 5. Irrigation District

App. No. Decree No.	NAME OF APPROPRIATOR TO WHOM DECREED	NAME OF STREAM	Date App. Date Priority	Miner's Inches	In Use	NAME OF DITCH (Water Delivered By)	No.	R/F	Present Irr. Acres	Irrigable Acres
A-622	Ruben Godfrey	S.Fk. Mud Creek	9-8-88	100	stock					
A-616	Isadore M. White	Mud Creek	6-30-88	150	stock					
A-619	Ruben Godfrey	N.Fk.Mud Creek	6-1-88	200	yes	Godfrey Sheep Co.	1	F	92	
A-620	Buffalo Crk.Sheep Co.	S.Fk.Mud Creek	6-1-94	100	yes	Sheep Co.	1	F	40	

NOTE: R—Denotes Regular Irrigation. F—Flood Irrigation.

Adequate Supply: Yes ..... No X Explain Not enough water in creek.

Remarks Good condition, bottom land

River Basin

Also in: Plat No. 53 Twp 13N Rge 15E	Plat No. ..... Twp. ..... Rge.	Plat No. ..... Twp. ..... Rge. .....
Plat No. ..... Twp. ..... Rge.	Plat No. ..... Twp. ..... Rge.	Plat No. ..... Twp. ..... Rge. .....

Information From:
J. Warbus & A. Wildschutz

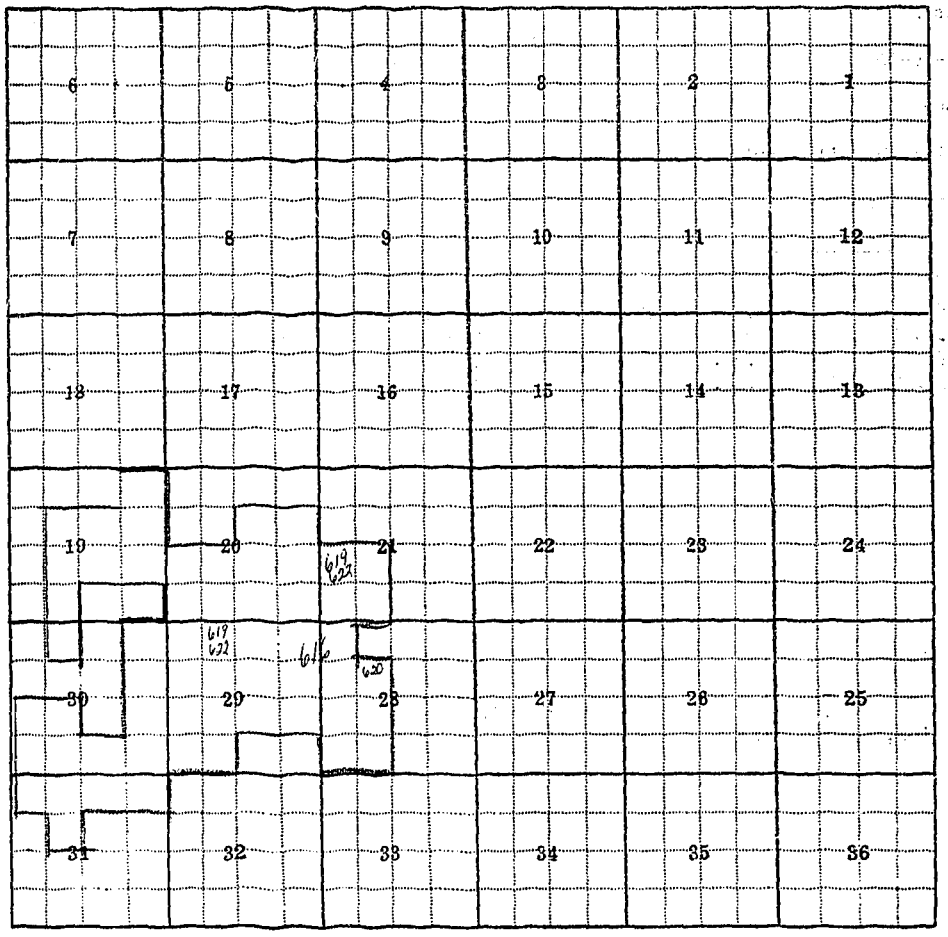

Land Ownership

55
12N 16E

F-1-A—5M—

County Judith Basin

Farm Checked: Date 7-9-62

By Pete & John

STATE OF MONTANA
STATE ENGINEERS OFFICE
Water Resources Survey

T 12 N R 16 E Plat No. 55

Photo No. 1I-34

Legal Land Owner Faith S. Gaugler Address Garneill

Operator W. D. Gaugler Address

Water is delivered by:— 1. Private System; 2. Ditch Company; 3. State Project; 4. Federal Project; 5. Irrigation District

App. No. Decree No.	NAME OF APPROPRIATOR TO WHOM DECREED	NAME OF STREAM	Date App. Date Priority	Miner's Inches	In Use	NAME OF DITCH (Water Delivered By)	No.	R/F	Present Irr. Acres	Irrigabl Acres
D-119	Frank Hassett	Ross Fork	5-1-83	80	no(stock)					
D-120	"	Red Spring Creek	6-1-83	20	no(stock)					
D-121	"	Meadow Creek	6-30-84	60	no(stock)					
D-122	"	Ross Fork	7-5-98	40	no(stock)					
	NO IRRIGATION									

NOTE: R—Denotes Regular Irrigation. F—Flood Irrigation.

Adequate Supply: Yes..... No..... Explain.....

Remarks.....

River Basin.....

Also in: Plat No. 63 Twp..... Rge.....	Plat No..... Twp..... Rge.....	Plat No..... Twp..... Rge.....
Plat No..... Twp..... Rge.....	Plat No..... Twp..... Rge.....	Plat No..... Twp..... Rge.....

Information From:
W. D. Gaugler

6	5	4	3	2	1
7	8	9	10	11	12
18	17	16	15	14	13
19	20	21	22	23	24
30	29	28	27	26	25
31	32	33	34	35	36

Land Ownership.....

F-1-A—5M—

County: Judith Basin

Farm Checked: Date: 7-12-62

By: Pete & John

Legal Land Owner: Walter Peck etal

Operator:

STATE OF MONTANA
STATE ENGINEERS OFFICE
Water Resources Survey

T. 12 N R. 16 E Plat No. 55

Photo No. 1T-34

Address: Garneill

Address:

Water is delivered by:— 1. Private System; 2. Ditch Company; 3. State Project; 4. Federal Project; 5. Irrigation District

App. No. Decree No.	NAME OF APPROPRIATOR TO WHOM DECREED	NAME OF STREAM	Date App. Date Priority	Miner's Inches	In Use	NAME OF DITCH (Water Delivered By)	No.	R/F	Present Irr. Acres	Irrigable Acres
D-135	Josiah J. Sigofoos	Ross Fork	7-9-92	200	stock	NO IRRIGATION				

NOTE: R—Denotes Regular Irrigation. F—Flood Irrigation.

Adequate Supply: Yes..... No. X Explain: Intermittant stream

Remarks

River Basin

Also in: Plat No. Twp. Rge.	Plat No. Twp. Rge.	Plat No. Twp. Rge.
Plat No. Twp. Rge.	Plat No. Twp. Rge.	Plat No. Twp. Rge.

Information From:
Walter Peck

6	5	4	3	2	1
7	8	9	10	11	12
18	17	16	15	14	13
19	20	21	22	23	24
B 30	29	28	27	26	25
A 31	32	33	34	35	36

Land Ownership.....

62
11N 15E

F-1-A—5M—

County Judith Basin

Farm Checked: Date 7-10-62

By Pete & John

STATE OF MONTANA
STATE ENGINEERS OFFICE
Water Resources Survey

T 11 N R 15 E Plat No. 62

Photo No. 1T-47

Legal Land Owner Samuel H. Bradley Address

Operator Address

Water is delivered by:— 1. Private System; 2. Ditch Company; 3. State Project; 4. Federal Project; 5. Irrigation District

App. No. Decree No.	NAME OF APPROPRIATOR TO WHOM DECREED	NAME OF STREAM	Date App. Date Priority	Miner's Inches	In Use	NAME OF DITCH (Water Delivered By)	No.	R/F	Present Irr. Acres	Irrigable Acres
A-85	Alice B. Barrows	Barrows Creek	5-15-83	200	yes	Barrows Ditch	1	R		
A-86	Samuel Bradley	Barrows Creek	4-15-50	200	yes	Barrows Ditch	1	R	16	
A-668	Herman E. Gaugler	Red Spring Creek	1903	200	yes*	Gaugler ditch	1	R	65	
A-1490	Olive C. Lockwood	Springs	5-12-04	300	no	NO IRRIGATION				
A-667	Samuel M. Bradley	Red Springs Coulee	4-15-49	---	yes*					

NOTE: R—Denotes Regular Irrigation. F—Flood Irrigation.

Adequate Supply: Yes ✓ No Explain

Remarks

River Basin

Also in: Plat No. Twp. Rge.	Plat No. Twp. Rge.	Plat No. Twp. Rge.
Plat No. Twp. Rge.	Plat No. Twp. Rge.	Plat No. Twp. Rge.

Information From:
Samuel H. Bradley

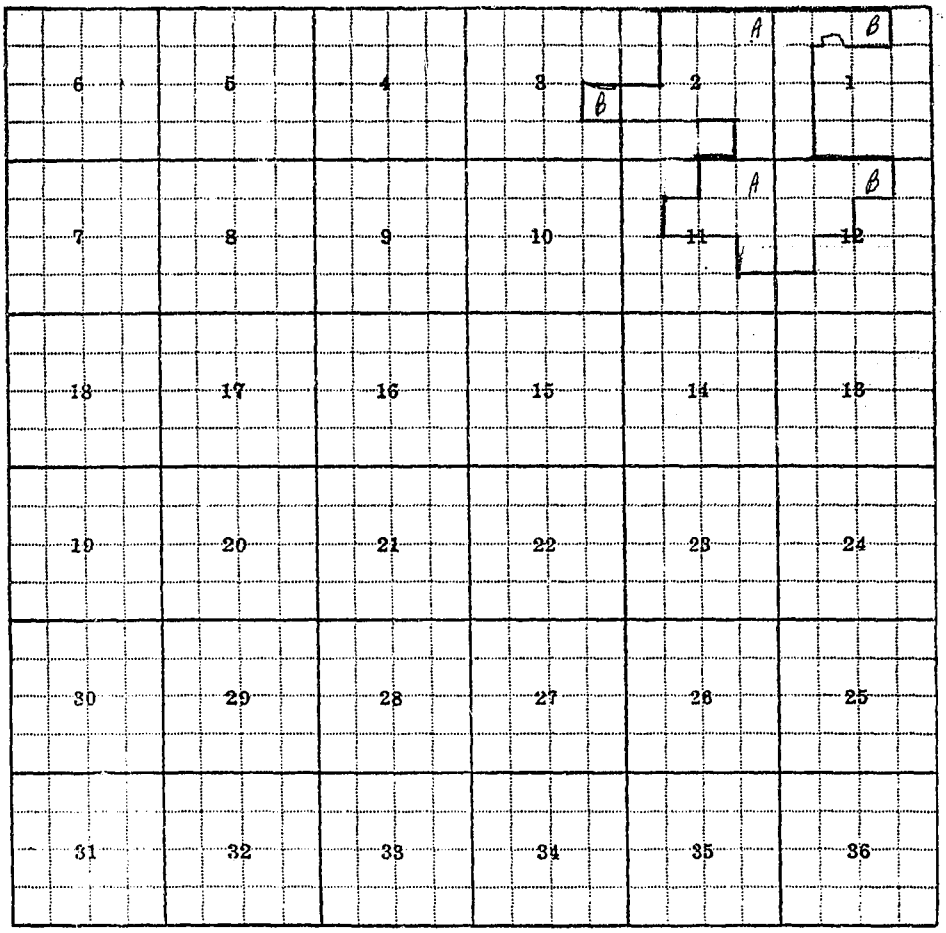

Land Ownership.....

.....

.....

F-1-A—5M—

County: Judith Basin

Farm Checked: Date: 7-9-62

By: John & Pete

STATE OF MONTANA
STATE ENGINEERS OFFICE
Water Resources Survey

T. 11 N R. 15 E Plat No. 62

Photo No. 1T-36

Legal Land Owner: Edith Dalgan Address: Lewistown

Operator: George Brewington Address:

Water is delivered by:— 1. Private System; 2. Ditch Company; 3. State Project; 4. Federal Project; 5. Irrigation District

App. No. Decree No.	NAME OF APPROPRIATOR TO WHOM DECREED	NAME OF STREAM	Date App. Date Priority	Miner's Inches	In Use	NAME OF DITCH (Water Delivered By)	No.	R/F	Present Irr. Acres	Irrigable Acres
D-127	Samuel Lutz	Red Spring Creek=	6-1-83	20	no(stock)					
A-1308	Sarah Lutz	Red Spring	5-5-03	200	no(stock)					
		No Irrigation								

NOTE: R—Denotes Regular Irrigation. F—Flood Irrigation.

Adequate Supply: Yes..... No..... Explain.....

Remarks.....

.....River Basin.....

Also in: Plat No..... Twp..... Rge.....	Plat No..... Twp..... Rge.....	Plat No..... Twp..... Rge.....
Plat No..... Twp..... Rge.....	Plat No..... Twp..... Rge.....	Plat No..... Twp..... Rge.....

Information From:
W. D. Gaugler

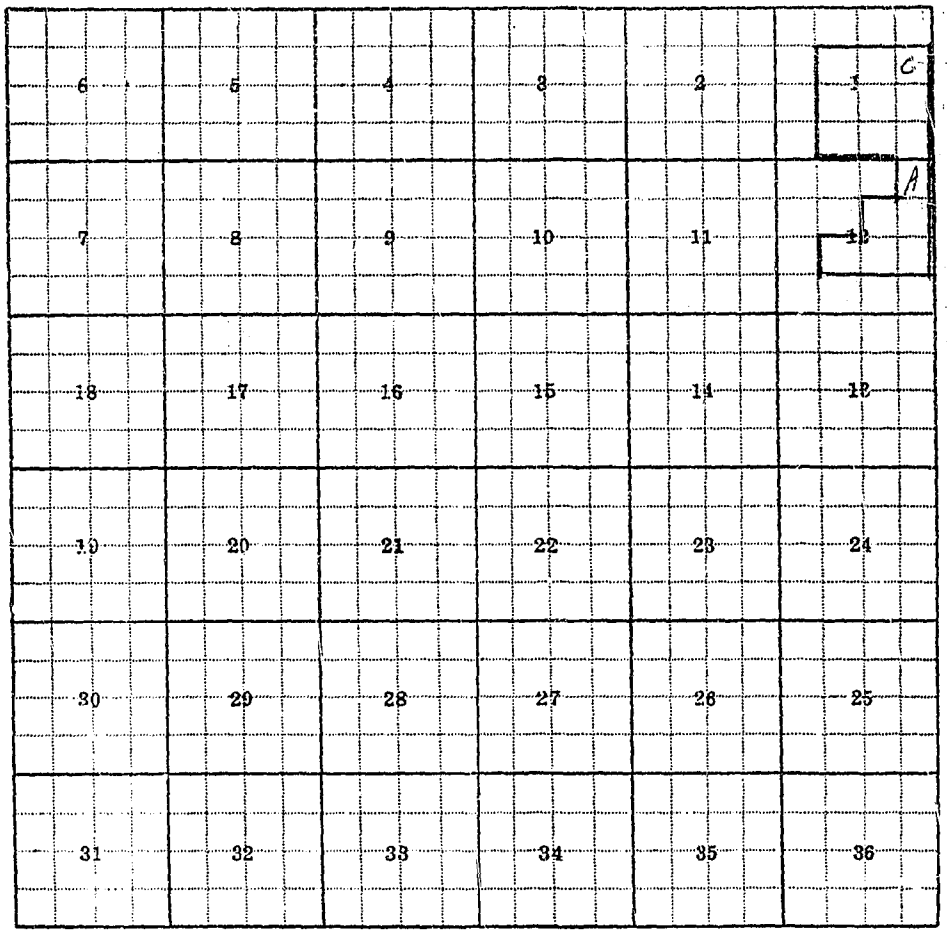

Land Ownership.....

.....

.....

F-1-A—5M—

County Judith Basin

Farm Checked: Date 7-6-62

By Pete

STATE OF MONTANA
STATE ENGINEERS OFFICE
Water Resources Survey

T 11 N R 15 E Plat No. 62

Photo No. 1T-37, 45, 47, 36

Legal Land Owner Leo & Christine Mauws Address

Operator Jim Mauws Address Judith Gap

Water is delivered by:— 1. Private System; 2. Ditch Company; 3. State Project; 4. Federal Project; 5. Irrigation District

App. No. Decree No.	NAME OF APPROPRIATOR TO WHOM DECREED	NAME OF STREAM	Date App. Date Priority	Miner's Inches	In Use	NAME OF DITCH (Water Delivered By)	No.	R/F	Present Irr. Acres	Irrigable Acres
A-1411	C. H. Fraser	Spring	6-14-88	160	no(stock)					
A-1333	Annie Barrows	Spring & Coulee	11-7-03	320	no(stock)					
NO FILING		Spring			yes	Sprinkler	1	R	10	

NOTE: R—Denotes Regular Irrigation. F—Flood Irrigation.

Adequate Supply: Yes..... No. ✓ Explain.....

Remarks.....

River Basin.....

Also in: Plat No..... Twp..... Rge..... Plat No..... Twp..... Rge..... Plat No..... Twp..... Rge.....
Plat No..... Twp..... Rge..... Plat No..... Twp..... Rge..... Plat No..... Twp..... Rge.....

Information From:
Jim Mauws

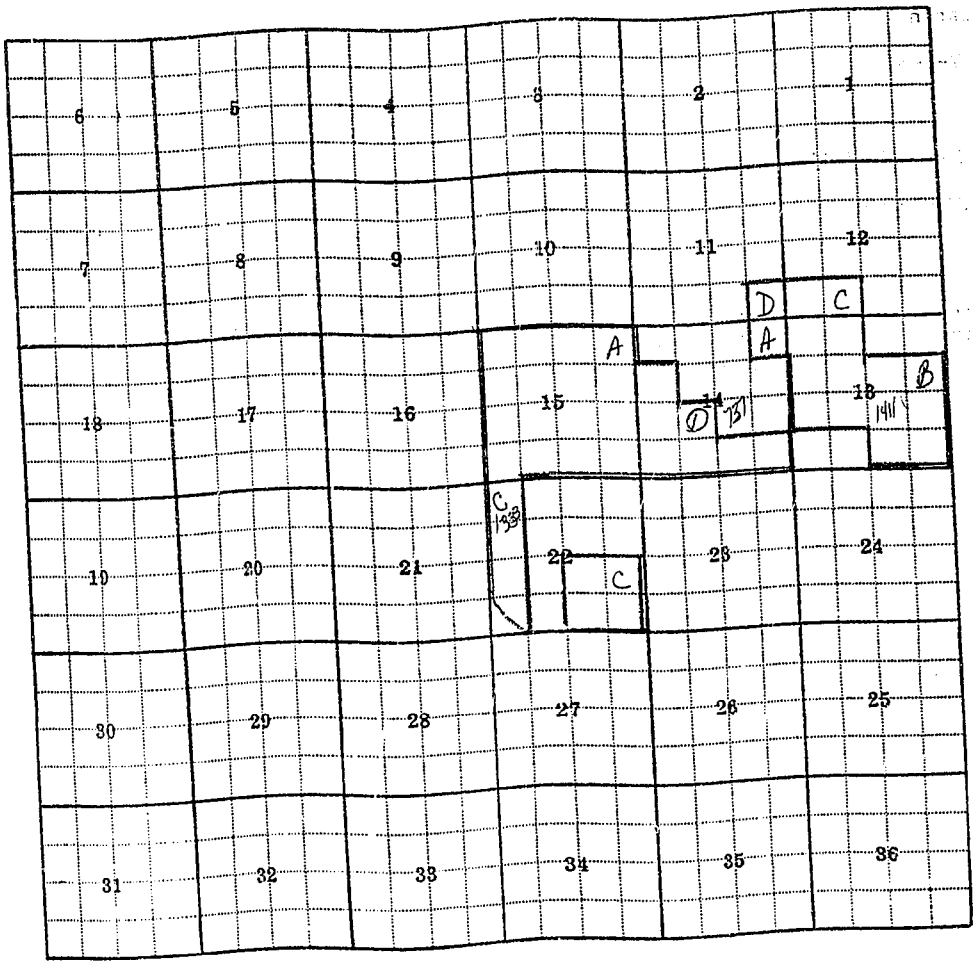

Land Ownership

F-1-A—5M—

County Judith Basin

Farm Checked: Date 7-10-62

By Pete & John

STATE OF MONTANA
STATE ENGINEERS OFFICE
Water Resources Survey

T 11 N R 15 E Plat No. 62

Photo No. 1T-45, 38

Legal Land Owner Amil M. Olson Address Judith Gap

Operator Address

Water is delivered by:— 1. Private System; 2. Ditch Company; 3. State Project; 4. Federal Project; 5. Irrigation District

App. No. Decree No.	NAME OF APPROPRIATOR TO WHOM DECREED	NAME OF STREAM	Date App. Date Priority	Miner's Inches	In Use	NAME OF DITCH (Water Delivered By)	No.	R/F	Present Irr. Acres	Irrigable Acres
A-1443	Z.M. Holcomb	Spring	10-25-02	180	no	NO IRRIGATION				

NOTE: R—Denotes Regular Irrigation. F—Flood Irrigation.

Adequate Supply: Yes..... No..... Explain.....

Remarks.....

River Basin

Also in: Plat No. Twp. Rge.	Plat No. Twp. Rge.	Plat No. Twp. Rge.
Plat No. Twp. Rge.	Plat No. Twp. Rge.	Plat No. Twp. Rge.

Information From:
Amil Olson

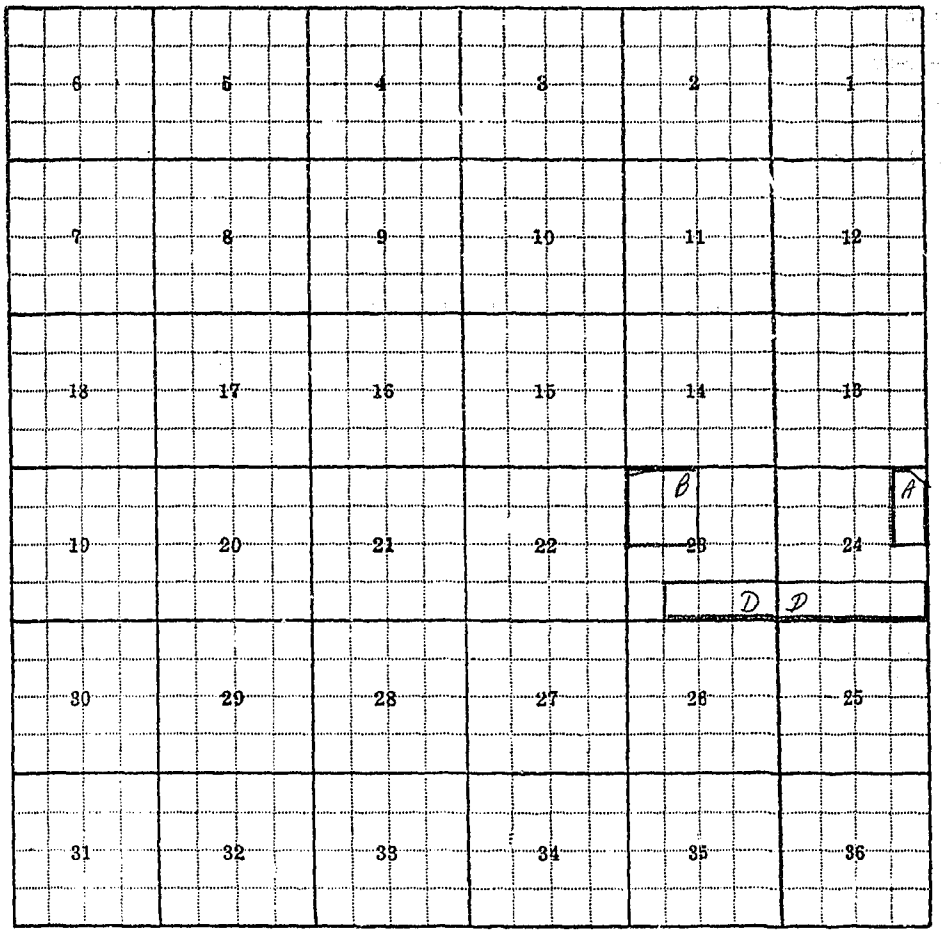

Land Ownership

F-1-A—5M—

County: Judith Basin

Farm Checked: Date 7-11-62

By: Pete & John

STATE OF MONTANA
STATE ENGINEERS OFFICE
Water Resources Survey

T 11 N R 15 E Plat No. 62

Photo No. 4T-25, 3T-9

Legal Land Owner: Merle S. & Bitha Redwood Address: Buffalo

Operator: Address:

Water is delivered by:— 1. Private System; 2. Ditch Company; 3. State Project; 4. Federal Project; 5. Irrigation Distric

App. No. Decree No.	NAME OF APPROPRIATOR TO WHOM DECREED	NAME OF STREAM	Date App. Date Priority	Miner's Inches	In Use	NAME OF DITCH (Water Delivered By)	No.	R/F	Present Irr. Acres	Irrig Ac
A-659	Charles Lye	Platt Coulee	9-15-01 2	200st	no(stock)					
A-1491	John Meyers & Antoinett	Springs	9-2-03	300	no(stock)					
	Lockwood									
		No Irrigation								

NOTE: R—Denotes Regular Irrigation. F—Flood Irrigation.

Adequate Supply: Yes..... No..... Explain.....

Remarks.....

.....River Basin.....

Also in: Plat No. 54 Twp..... Rge..... | Plat No..... Twp..... Rge..... | Plat No..... Twp..... Rge.....
Plat No..... Twp..... Rge..... | Plat No..... Twp..... Rge..... | Plat No..... Twp..... Rge.....

Information From: Marshall McDonald

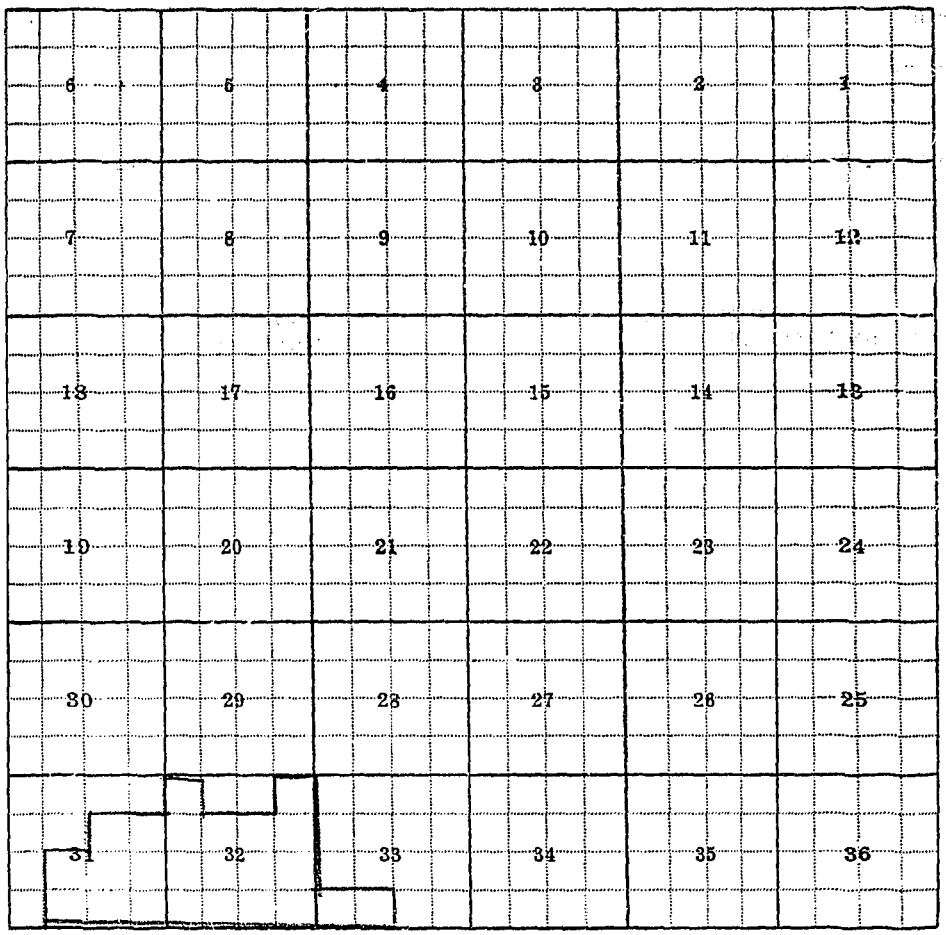

Land Ownership.....

.....

.....

F-1-A-5M—

County Judith Basin

Farm Checked: Date 7-10-62

By Pete & John

STATE OF MONTANA
STATE ENGINEERS OFFICE
Water Resources Survey

T 11 N R 15 E Plat No. 62

Photo No. 1T-45

Legal Land Owner Kline L. Vorhes Address Judith Gap

Operator Address

Water is delivered by:— 1. Private System; 2. Ditch Company; 3. State Project; 4. Federal Project; 5. Irrigation District

App. No. Decree No.	NAME OF APPROPRIATOR TO WHOM DECREED	NAME OF STREAM	Date App. Date Priority	Miner's Inches	In Use	NAME OF DITCH (Water Delivered By)	No.	R/F	Present Irr. Acres	Irrigable Acres
A-737	Emil Olsen	Seven Spring Coulee	6-1-03	200	stock	NO IRRIGATION				

NOTE: R—Denotes Regular Irrigation. F—Flood Irrigation.

Adequate Supply: Yes ✓ No Explain

Remarks

River Basin

Also in: Plat No. Twp. Rge.	Plat No. Twp. Rge.	Plat No. Twp. Rge.
Plat No. Twp. Rge.	Plat No. Twp. Rge.	Plat No. Twp. Rge.

Information From:
Sam Bradley

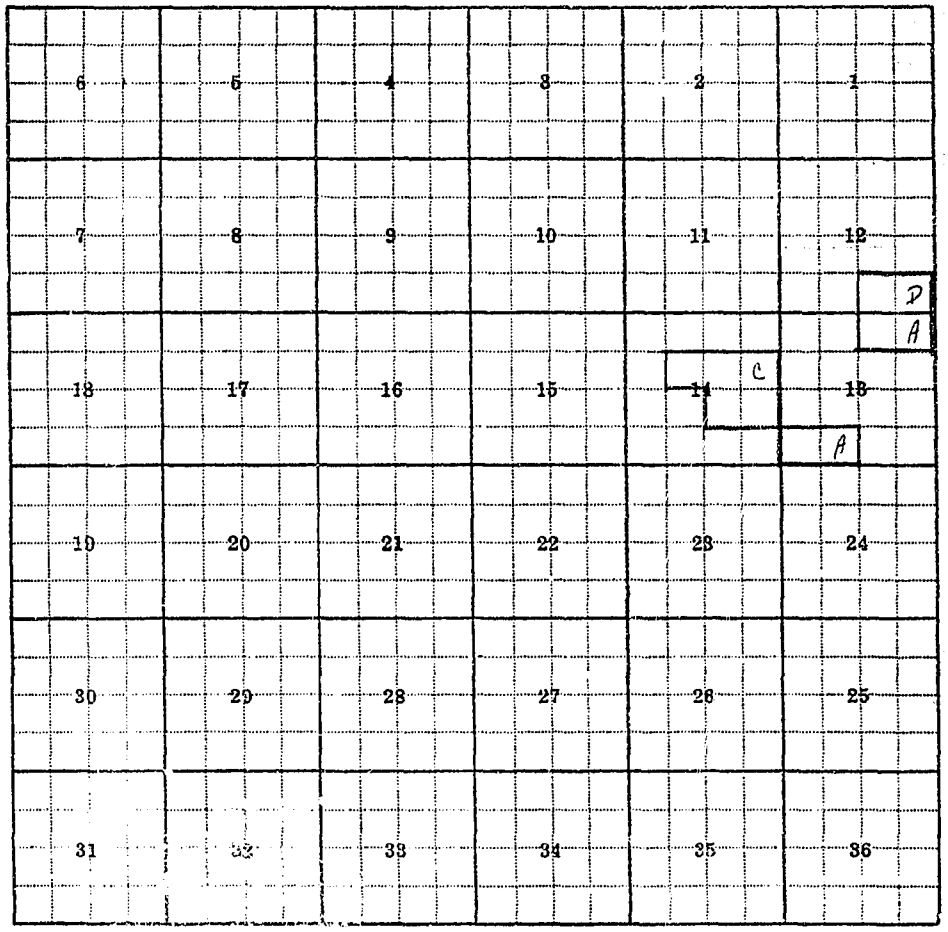

Land Ownership

F-1-A—5M—

County Judith Basin

Farm Checked: Date 7-11-62

By Pete & John

STATE OF MONTANA
STATE ENGINEERS OFFICE
Water Resources Survey

T. 11 N R. 15 E Plat No. 62

Photo No. 3T-6, 7, 4T-26, 1T-47

Legal Land Owner George Wernli estate Address

Operator Clifford Barkoff Address Judith Gap

Water is delivered by:— 1. Private System; 2. Ditch Company; 3. State Project; 4. Federal Project; 5. Irrigation District

App. No. Decree No.	NAME OF APPROPRIATOR TO WHOM DECREED	NAME OF STREAM	Date App. Date Priority	Miner's Inches	In Use	NAME OF DITCH (Water Delivered By)	No.	R/F	Present Irr. Acres	Irrigable Acres
A-87	Frank Lye	Barrows Crk. & N.Fork	6-10-97	200	stock(no)					
A-88	Ellen McDonald	"	11-16-91	200	no(stock)					
A-89	Maggie Wernli	"	4-5-33	200	no(stock)					
A-822	Harriet Polly	Spring Creek	4-15-99	100	no(stock)					
A-507	John M. Meyers	Little Muddy	11-15-91	160	no(stock)					
A-1426	Edward M. Hart	Spring	7-1-05	160	no(stock)					
D-553	Charles H. Perrine	Luther Coulee	1899	100	no(stock)					
A-610	Maggie Wernli	Monks Creek	4-5-33	all	no(stock)					
A-1231	Dewalt Shutt	Unnamed tributary	4-1-04	160	no(stock)					
		No Irrigation								

NOTE: R—Denotes Regular Irrigation. F—Flood Irrigation.

Adequate Supply: Yes X No Explain

Remarks

River Basin

Also in: Plat No. Twp. Rge.	Plat No. Twp. Rge.	Plat No. Twp. Rge.
Plat No. Twp. Rge.	Plat No. Twp. Rge.	Plat No. Twp. Rge.

Information From:
Marshall McDonald

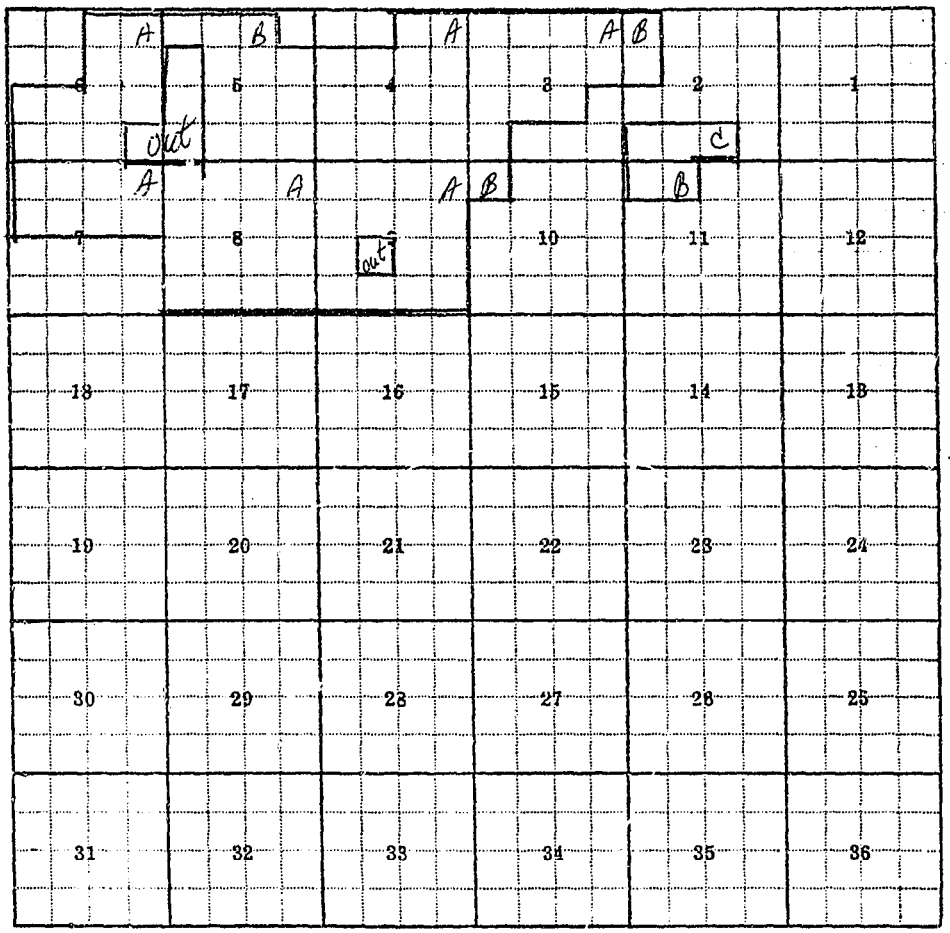

Land Ownership

63
11N 16E

F-1-A—5M—

County Judith Basin

Farm Checked: Date 7-9-62

By Pete & John

STATE OF MONTANA
STATE ENGINEERS OFFICE
Water Resources Survey

T. 11 N R. 16 E Plat No. 63

Photo No. 1T-36

Legal Land Owner Edith B. Dalgan Address Lewistown

Operator George Brewington Address

Water is delivered by:— 1. Private System; 2. Ditch Company; 3. State Project; 4. Federal Project; 5. Irrigation District

App. No. Decree No.	NAME OF APPROPRIATOR TO WHOM DECREED	NAME OF STREAM	Date App. Date Priority	Miner's Inches	In Use	NAME OF DITCH (Water Delivered By)	No.	R/F	Present Irr. Acres	Irrigable Acres
D-127	Samuel Lutz	Red Spring Creek	6-1-83	20	stock(no)					

NOTE: R—Denotes Regular Irrigation. F—Flood Irrigation.

Adequate Supply: Yes ..... No..... Explain .....

Remarks .....

..... River Basin .....

Also in: Plat No. Twp. Rge.	Plat No. Twp. Rge.	Plat No. Twp. Rge.
Plat No. Twp. Rge.	Plat No. Twp. Rge.	Plat No. Twp. Rge.

Information From:
W.D.Gaugler

6	5	4	3	2	1
7	8	9	10	11	12
18	17	16	15	14	13
19	20	21	22	23	24
30	29	28	27	26	25
31	32	33	34	35	36

Land Ownership.....

F-1-A—5M—

County Judith Basin

Farm Checked: Date 7-9-62

By Pete & John

STATE OF MONTANA
STATE ENGINEERS OFFICE
Water Resources Survey

T. 11 N R. 16 E Plat No. 63

Photo No. 1T-36

Legal Land Owner Faith S. Gaugler Address

Operator W. D. Gaugler Address Garneill

Water is delivered by:— 1. Private System; 2. Ditch Company; 3. State Project; 4. Federal Project; 5. Irrigation District

App. No. Decree No.	NAME OF APPROPRIATOR TO WHOM DECREED	NAME OF STREAM	Date App. Date Priority	Miner's Inches	In Use	NAME OF DITCH (Water Delivered By)	No.	R/F	Present Irr. Acres	Irrigable Acres
D-119	Frank Hassett	Ross Fork	5-1-83	80	stock(no)					
D-120	"	Red Spring Creek	6-1-83	20	stock(no)					
D-121	"	Meadow Creek	6-30-84	60	stock)no)					
D-122	"	Ross Fork	7-5-98	40	stock(no)					

NOTE: R—Denotes Regular Irrigation. F—Flood Irrigation.

Adequate Supply: Yes..... No..... Explain.....

Remarks.....

.....River Basin.....

Also in: Plat No 55 Twp..... Rge.....	Plat No..... Twp..... Rge.....	Plat No..... Twp..... Rge.....
Plat No..... Twp..... Rge.....	Plat No..... Twp..... Rge.....	Plat No..... Twp..... Rge.....

Information From: D.W. Gaugler

6	5	4	3	2	1
7	8	9	10	11	12
18	17	16	15	14	13
19	20	21	22	23	24
30	29	28	27	26	25
31	32	33	34	35	36

Land Ownership.....

.....

.....

F-1-A--5M--

County: Judith Basin

Farm Checked: Date 7-6-62

By: Pete

STATE OF MONTANA
STATE ENGINEERS OFFICE
Water Resources Survey

T. 11 N R. 16 E= Plat No. 63

Photo No. 1T-37

Legal Land Owner: Leo & Christine Mauws Address: Judith Gap

Operator: Jim Mauws Address:

Water is delivered by:— 1. Private System; 2. Ditch Company; 3. State Project; 4. Federal Project; 5. Irrigation District

App. No. Decree No.	NAME OF APPROPRIATOR TO WHOM DECREED	NAME OF STREAM	Date App. Date Priority	Miner's Inches	In Use	NAME OF DITCH (Water Delivered By)	No.	R/F	Present Irr. Acres	Irrigable Acres
A-347	George P. Finch	Frazier Creek	4-20-00	300	stock(no)					
A-1496	"	"	1-18-60	100	stock(no)					
A-1497	"	"	1-12-60	100	stock(no)					
A-1498	"	"	1-12-60	100	stock(no)					
A-1499	"	"	1-12-60	100	stock(no)					
A-1500	"	"	1-12-60	100	no					

NOTE: R—Denotes Regular Irrigation. F—Flood Irrigation.

Adequate Supply: Yes ✓ No Explain

Remarks

River Basin

Also in: Plat No. Twp. Rge.	Plat No. Twp. Rge.	Plat No. Twp. Rge.
Plat No. Twp. Rge.	Plat No. Twp. Rge.	Plat No. Twp. Rge.

Information From: Jim Mauws

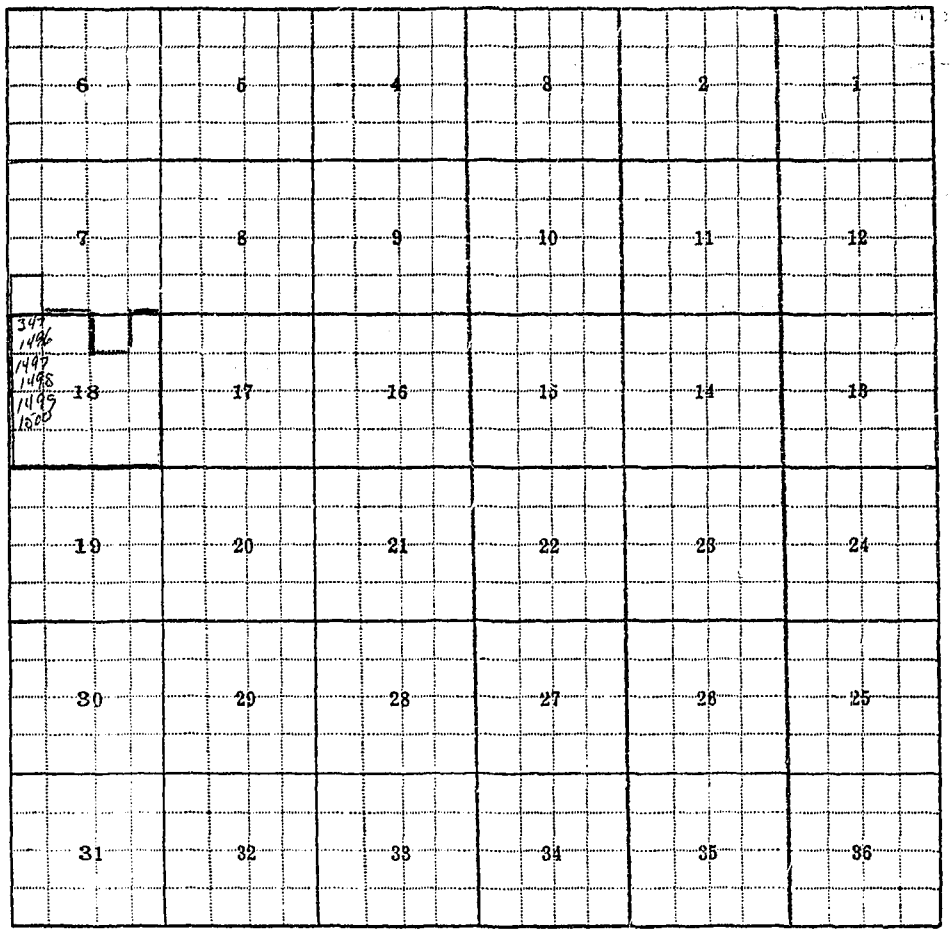

Land Ownership

F-1-A-5M—

County: Judith Basin

Farm Checked: Date: 7-9-62

By: Pete & John

STATE OF MONTANA
STATE ENGINEERS OFFICE
Water Resources Survey

T 11 N R 16 E Plat No. 63

Photo No. 1T-36

Legal Land Owner: L. W. McLaughlin Address:

Operator: Louis Fisher, buying Address: Garneill

Water is delivered by:— 1. Private System; 2. Ditch Company; 3. State Project; 4. Federal Project; 5. Irrigation District

App. No. Decree No.	NAME OF APPROPRIATOR TO WHOM DECREED	NAME OF STREAM	Date App. Date Priority	Miner's Inches	In Use	NAME OF DITCH (Water Delivered By)	No.	R/F	Present Irr. Acres	Irrigable Acres
A-1388	John A. J. Dawes	Springs	7-2-83	200	stock(no)					
NO FILING		2 Unnamed Creeks			yes	dams in creek	1	F	8	

NOTE: R—Denotes Regular Irrigation. F—Flood Irrigation.

Adequate Supply: Yes..... No..... Explain.....

Remarks: Irrigated some this spring but doesn't plan it every year.

River Basin

Also in: Plat No. Twp. Rge.	Plat No. Twp. Rge.	Plat No. Twp. Rge.
Plat No. Twp. Rge.	Plat No. Twp. Rge.	Plat No. Twp. Rge.

Information From: Louis Fisher

6	5	4	3	2	1
7 (1388)	8	9	10	11	12
18 (347)	17	16	15	14	13
19	20	21	22	23	24
30	29	28	27	26	25
31	32	33	34	35	36

Land Ownership.....