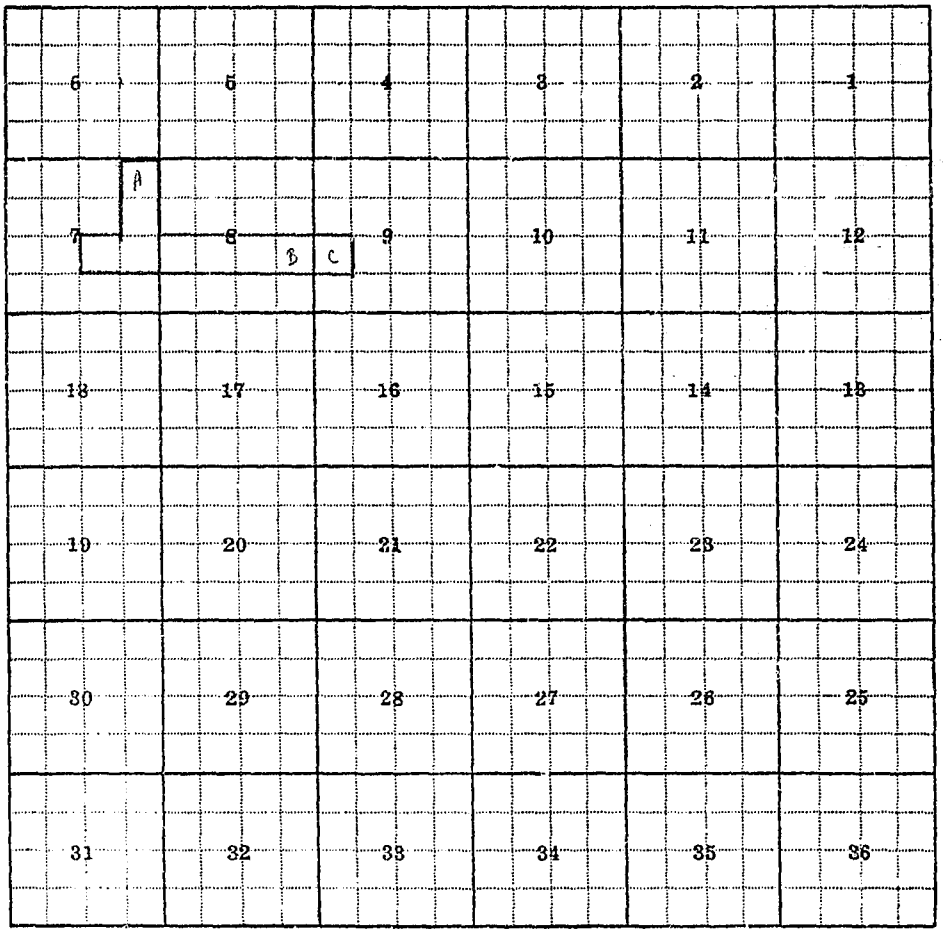

Land Ownership .....

.....

.....

F-1-A—5M—

County Judith Basin

Farm Checked: Date 8-23-62

By Pete & John

STATE OF MONTANA
STATE ENGINEERS OFFICE
Water Resources Survey

T. 14 N R. 14 E Plat No. 39

Photo No. 2T-7, 8

Legal Land Owner Herbert & Doris Goodell Address Hobson

Operator Address

Water is delivered by:— 1. Private System; 2. Ditch Company; 3. State Project; 4. Federal Project; 5. Irrigation District

App. No. Decree No.	NAME OF APPROPRIATOR TO WHOM DECREED	NAME OF STREAM	Date App. Date Priority	Miner's Inches	In Use	NAME OF DITCH (Water Delivered By)	No.	R/F	Present Irr. Acres	Irrigable Acres
						NO IRRIGATION				

NOTE: R—Denotes Regular Irrigation. F—Flood Irrigation.

Adequate Supply: Yes..... No..... Explain.....

Remarks.....

.....River Basin.....

Also in: Plat No..... Twp..... Rge.....	Plat No..... Twp..... Rge.....	Plat No..... Twp..... Rge.....
Plat No..... Twp..... Rge.....	Plat No..... Twp..... Rge.....	Plat No..... Twp..... Rge.....

Information From:
Herbert Goodell

6	5	4	3	2	1
7	8	9	10	11	12
18	17	16	15	14	13
19	20	21	22	23	24
30	29	28	27	26	25
31	32	33	34	35	36

Land Ownership

F-1-A—5M—

County: Judith Basin

Farm Checked: Date: 8-8-62

By: Vaughn

STATE OF MONTANA
STATE ENGINEERS OFFICE
Water Resources Survey

T. 14 N R. 14 E Plat No. 39

Photo No. 2T-94, 4T-8

Legal Land Owner: Hermine & Arnold Haack Address: Hobson

Operator: Arnold Haack Address:

Water is delivered by:— 1. Private System; 2. Ditch Company; 3. State Project; 4. Federal Project; 5. Irrigation District

App. No. Decree No.	NAME OF APPROPRIATOR TO WHOM DECREED	NAME OF STREAM	Date App. Date Priority	Miner's Inches	In Use	NAME OF DITCH (Water Delivered By)	No.	R/F	Present Irr. Acres	Irrigable Acres
D-26	William Edwards Sr.	Judith River	5-1-93	150	(part)	Haack	1	R	146	
D471	Simon Kinney & Jas. McDonald	3 Springs	5-24-02	300	(part)	no				
1595	Owen G. Watson	Springs	9-30-14	All	(part)	no				
NO FILING		Judith River			yes	Rooney	1	R	29	

NOTE: R—Denotes Regular Irrigation. F—Flood Irrigation.

Adequate Supply: Yes X No Explain

Remarks: Good condition; bench land.

River Basin

Also in: Plat No. 32 Twp. 15N Rge. 14E	Plat No. Twp. Rge.	Plat No. Twp. Rge.
Plat No. Twp. Rge.	Plat No. Twp. Rge.	Plat No. Twp. Rge.

Information From: Arnold Haack

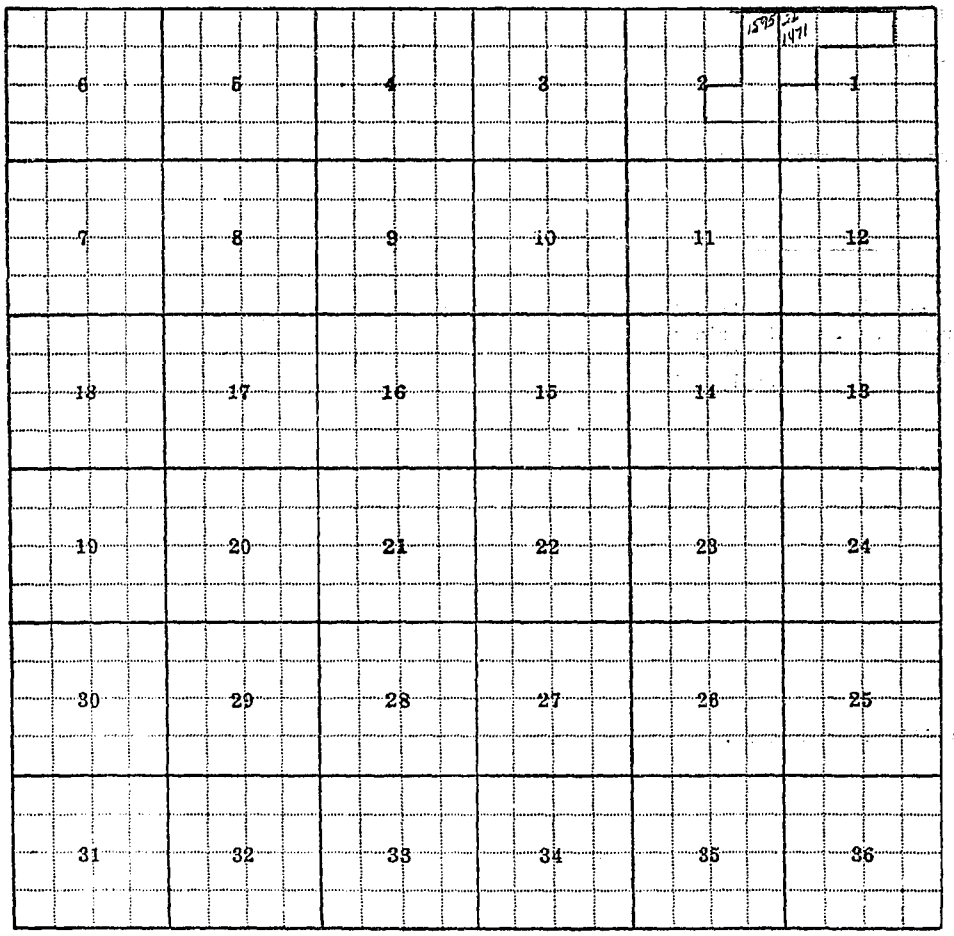

Land Ownership.....

.....

.....

F-1-A-5M—

County: Judith Basin

Farm Checked: Date: 8-28-62

By: Pete & John

STATE OF MONTANA
STATE ENGINEERS OFFICE
Water Resources Survey

T. 14 N R. 14 E Plat No. 39

Photo No. 2T-92

Legal Land Owner: Charles E. Hitch Address: Hobson

Operator: Address:

Water is delivered by:— 1. Private System; 2. Ditch Company; 3. State Project; 4. Federal Project; 5. Irrigation District

App. No. Decree No.	NAME OF APPROPRIATOR TO WHOM DECREED	NAME OF STREAM	Date App. Date Priority	Miner's Inches	In Use	NAME OF DITCH (Water Delivered By)	No.	R/F	Present Irr. Acres	Irrigable Acres
D-65	John Merry=	Judith River	6-17-88	250	(part)	no				
D-68	Thomas Nicholson	"	10-20-85	200	(part)	no				
D-69	"	"	6-17-88	125	(part)	no				
SEE Ackley Lake Irr. Dist.		Judith River		105AF	yes	Ackley Lake Canal	3	R	314	137

NOTE: R—Denotes Regular Irrigation. F—Flood Irrigation.

Adequate Supply: Yes X No Explain

Remarks: Good condition;,bench. Since SWCB Project went in, use no River water.

River Basin

Also in: Plat No. Twp. Rge.	Plat No. Twp. Rge.	Plat No. Twp. Rge.
Plat No. Twp. Rge.	Plat No. Twp. Rge.	Plat No. Twp. Rge.

Information From:

Mr. Hitch

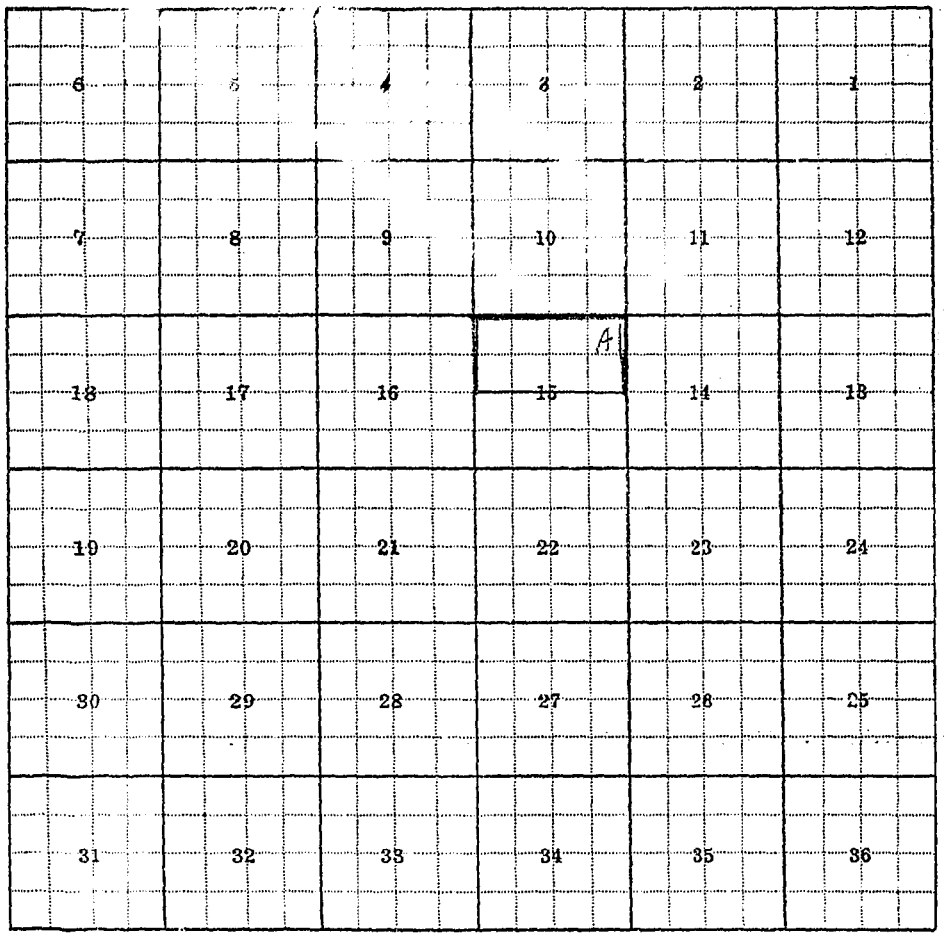

Land Ownership.....

.....

.....

F-1-A—5M—

County Judith Basin

Farm Checked: Date 8-28-62

By Pete & John

STATE OF MONTANA
STATE ENGINEERS OFFICE
Water Resources Survey

T. 14 N R. 14 E = Plat No. 39

Photo No. 2T-93

Legal Land Owner Doris N. Hitch Address Hobson

Operator None Address

Water is delivered by:— 1. Private System; 2. Ditch Company; 3. State Project; 4. Federal Project; 5. Irrigation District

App. No. Decree No.	NAME OF APPROPRIATOR TO WHOM DECREED	NAME OF STREAM	Date App. Date Priority	Miner's Inches	In Use	NAME OF DITCH (Water Delivered By)	No.	R/F	Present Irr. Acres	Irrigable Acres
D-65	John Merry	Judith River	6-17-88	250	(part)	no				
D-68	Thomas Nicholson	"	10-20-85	250	(part)	no				
D-69	"	"	6-17-88	125	(part)	no				
SEE Ackley Lake Irr. Dist.		"		200AF	yes	Ackley Lake	3	R	15	

NOTE: R—Denotes Regular Irrigation. F—Flood Irrigation.

Adequate Supply: Yes X No. Explain

Remarks Good condition; bottom land.

River Basin

Also in: Plat No. Twp. Rge.	Plat No. Twp. Rge.	Plat No. Twp. Rge.
Plat No. Twp. Rge.	Plat No. Twp. Rge.	Plat No. Twp. Rge.

Information From:
Mr. Hitch

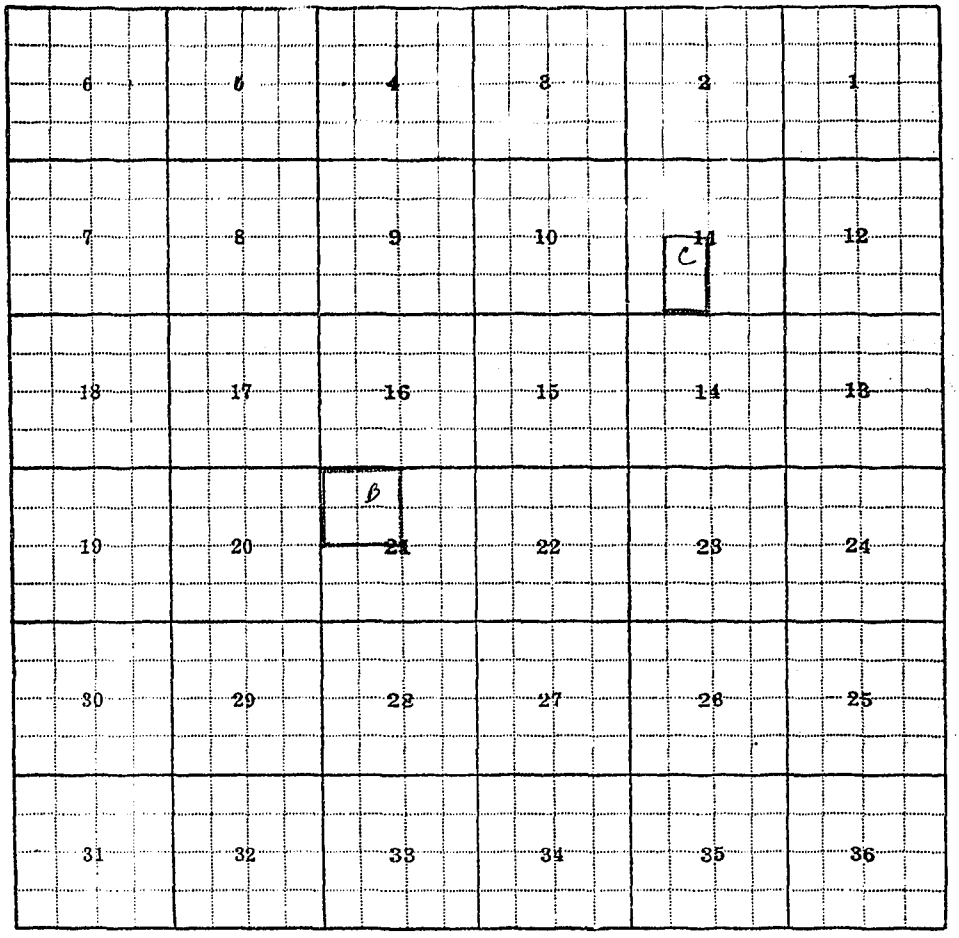

Land Ownership.....

F-1-A-5M-

County Judith Basin

Farm Checked: Date 8-28-62

By Pete & John

STATE OF MONTANA
STATE ENGINEERS OFFICE
Water Resources Survey

T 14 N R 14 E Plat No 39

Photo No 2T-93

Legal Land Owner Doris & Rhoda Hitch Address Hobson

Operator Address

Water is delivered by:— 1. Private System; 2. Ditch Company; 3. State Project; 4. Federal Project; 5. Irrigation District

App. No. Decree No.	NAME OF APPROPRIATOR TO WHOM DECREED	NAME OF STREAM	Date App. Date Priority	Miner's Inches	In Use	NAME OF DITCH (Water Delivered By)	No.	R/F	Present Irr. Acres	Irrigable Acres
D-56	R. A. Jellison	Judith River	10-20-85	100	(part)	no				
D-65	John Merry	"	6-17-88	250	(part)	no				
SEE Ackley Lake Irr. Dist.		"		200AF	yes	Ackley Lake Canal	3	R	51	134

NOTE: R—Denotes Regular Irrigation. F—Flood Irrigation.

Adequate Supply: Yes X No Explain

Remarks Bottom land; good condition.

River Basin

Also in:								
Plat No.	Twp.	Rge.	Plat No.	Twp.	Rge.	Plat No.	Twp.	Rge.
Plat No.	Twp.	Rge.	Plat No.	Twp.	Rge.	Plat No.	Twp.	Rge.

Information From:
Mr. Hitch

6	5	4	3	2	1
7	8	9	10	11	12
18	17	16	15	14	13
19	20	21	22	23	24
30	29	28	27	26	25
31	32	33	34	35	36

Land Ownership.....

F-1-A-5M—

County Judith Basin

Farm Checked: Date 8-22-62

By Pete & John

Legal Land Owner Joe J. Hoven

Operator

STATE OF MONTANA
STATE ENGINEERS OFFICE
Water Resources Survey

T. 14 N R. 14 E Plat No. 39

Photo No. 4T-11

Address Hobson

Address

Water is delivered by:— 1. Private System; 2. Ditch Company; 3. State Project; 4. Federal Project; 5. Irrigation District

App. No. Decree No.	NAME OF APPROPRIATOR TO WHOM DECREED	NAME OF STREAM	Date App. Date Priority	Miner's Inches	In Use	NAME OF DITCH (Water Delivered By)	No.	R/F	Present Irr. Acres	Irrigab Acres
A-1171	Thomas Nicholson	Unnamed tributary=	7-5-02	50	yes	Nicholson	1	R	44	
SEE Ackley Lake Irr. Dist.		Judith River		80AF	yes	Ackley Lake ditch	3	R	115	23

NOTE: R—Denotes Regular Irrigation. F—Flood Irrigation.

Adequate Supply: Yes X No Explain

Remarks Fair condition; bench

River Basin

Also in: Plat No. Twp. Rge. | Plat No. Twp. Rge. | Plat No. Twp. Rge.
Plat No. Twp. Rge. | Plat No. Twp. Rge. | Plat No. Twp. Rge.

Information From:
Joe Hoven

6	5	4	3	2	1
7	8	9	10	11	12
18	17	16	15	14	13
19	20	21	22	23	24
30	29	28	27	26	25
31	32	33	34	35	36

(17)

Land Ownership.....

F-1-A—5M—

County Judith Basin

Farm Checked: Date 8-8-62

By John

STATE OF MONTANA
STATE ENGINEERS OFFICE
Water Resources Survey

T 14 N R 14 E Plat No. 39

Photo No. 4T-12

Legal Land Owner P. J. Hoven Address Hobson

Operator None Address

Water is delivered by:— 1. Private System; 2. Ditch Company; 3. State Project; 4. Federal Project; 5. Irrigation District

App. No. Decree No.	NAME OF APPROPRIATOR TO WHOM DECREED	NAME OF STREAM	Date App. Date Priority	Miner's Inches	In Use	NAME OF DITCH (Water Delivered By)	No.	R/F	Present Irr. Acres	Irrigable Acres
A-1184	Arville Palmer	unnamed tributaries	7-15-02	400	part	NO IRRIGATION				

NOTE: R—Denotes Regular Irrigation. F—Flood Irrigation.

Adequate Supply: Yes..... No..... Explain.....

Remarks.....

River Basin.....

Also in: Plat No. 40 Twp. 14n Rge. 15e	Plat No..... Twp..... Rge.....	Plat No..... Twp..... Rge.....
Plat No..... Twp..... Rge.....	Plat No..... Twp..... Rge.....	Plat No..... Twp..... Rge.....

Information From:
Mrs. Matzinger

6	5	4	3	2	1
7	8	9	10	11	12
18	17	16	15	14	13
19	20	21	22	23	24
30	29	28	27	26	25
31	32	33	34	35	36

Land Ownership.....

.....

.....

F-1-A-5M—

County Judith Basin

Farm Checked: Date 8-30-62

By Pete & John

Legal Land Owner Hugh Jennings

Operator Bob Gilkey

STATE OF MONTANA
STATE ENGINEERS OFFICE
Water Resources Survey

T 14 N R 14 E Plat No. 39

Photo No. 4T-8, 9

Address Hobson

Address

Water is delivered by:— 1. Private System; 2. Ditch Company; 3. State Project; 4. Federal Project; 5. Irrigation District

App. No. Decree No.	NAME OF APPROPRIATOR TO WHOM DECREED	NAME OF STREAM	Date App. Date Priority	Miner's Inches	In Use	NAME OF DITCH (Water Delivered By)	No.	R/F	Present Irr. Acres	Irrigable Acres
D-87	M. T. Rooney	Judith River	10-20-85	300	yes=	Rooney	1	R		
D-88	"	"	6-26-86	270	yes	Rooney	1	R		
D-89	"	"	7-16-86	135	yes	Rooney	1	R		
D-90	"	"	5-8-88	300	yes	Rooney	1	R		
D-91	"	"	7-18-88	125	yes	Rooney	1	R	225	
D-151	James Raw	Twin Springs	7-2-82	1 2/9	(part) yes	Rawney	1	R		
D-153	Catherine Lewis=	Springs	4-2-96	1/2	(part) yes	Raw	1	R		
A-1141	Wm.&Catherine Lewis &	Creek	4-1-85	75	yes	Raw				
	James Raw									
A-1471	Simon Kinney & Jas.	3 Springs	5=24-02	300	yes	Raw				
	McDonald									
SEE Ackley Lake Irr. Dist.		Judith River		100AF	yes	Ackley Lake	3	R	74	

NOTE: R—Denotes Regular Irrigation. F—Flood Irrigation.

Adequate Supply: Yes..... No..... Explain.....

Remarks.....

.....River Basin.....

Also in: Plat No..... Twp..... Rge.....	Plat No..... Twp..... Rge.....	Plat No..... Twp..... Rge.....
Plat No..... Twp..... Rge.....	Plat No..... Twp..... Rge.....	Plat No..... Twp..... Rge.....

Information From:
Bob Gilkey

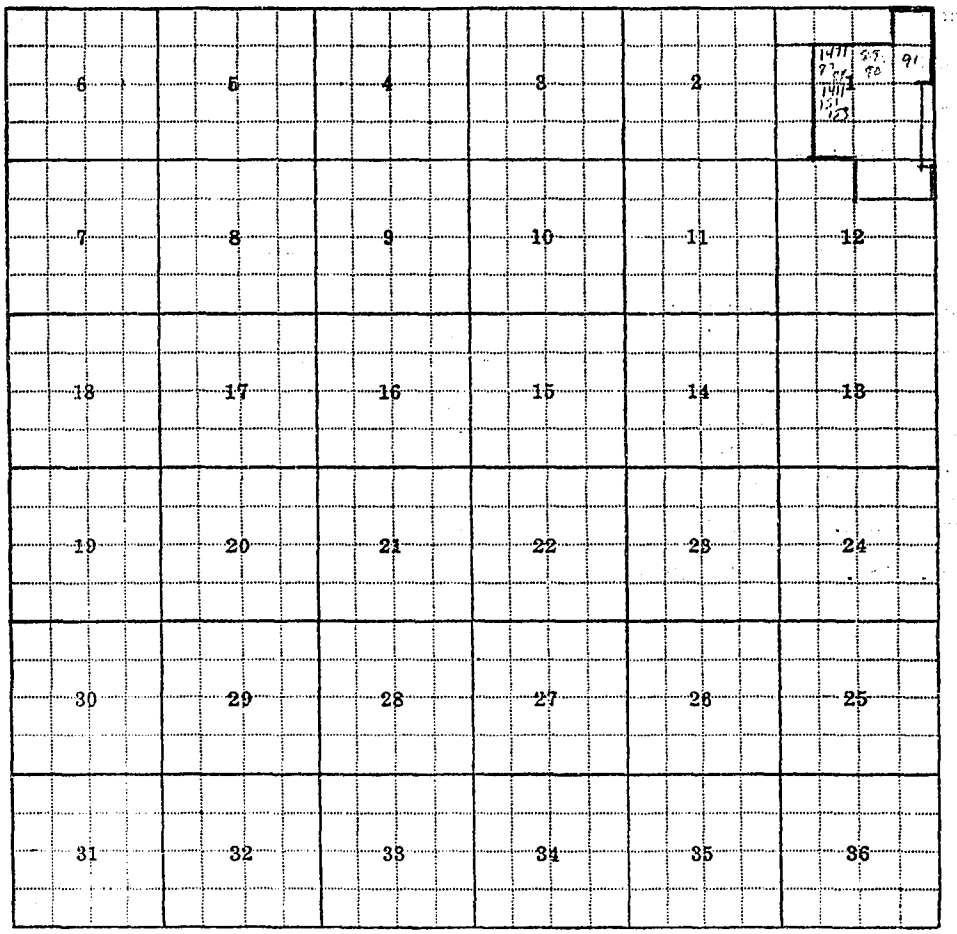

Land Ownership.....

.....

.....

F-1-A—5M—

County Judith Basin

Farm Checked: Date 8-29-62

By Pete & John

STATE OF MONTANA
STATE ENGINEERS OFFICE
Water Resources Survey

T 14 N R 14 E Plat No. 39

Photo No. ???????

Legal Land Owner Arthur & Ruth Kincheloe Address Mellstone

Operator J. M. Bailey Address Great Falls

Water is delivered by:— 1. Private System; 2. Ditch Company; 3. State Project; 4. Federal Project; 5. Irrigation District

App. No. Decree No.	NAME OF APPROPRIATOR TO WHOM DECREED	NAME OF STREAM	Date App. Date Priority	Miner's Inches	In Use	NAME OF DITCH (Water Delivered By)	No.	R/F	Present Irr. Acres	Irrigable Acres
A-1184	Arvilla Palmer	unnamed tributaries	7-15-02	400	stock	NO IRRIGATION				

NOTE: R—Denotes Regular Irrigation. F—Flood Irrigation.

Adequate Supply: Yes..... No..... Explain.....

Remarks.....

.....River Basin.....

Also in: Plat No..... Twp..... Rge.....	Plat No..... Twp..... Rge.....	Plat No..... Twp..... Rge.....
Plat No..... Twp..... Rge.....	Plat No..... Twp..... Rge.....	Plat No..... Twp..... Rge.....

Information From:
Mrs. Pittenger

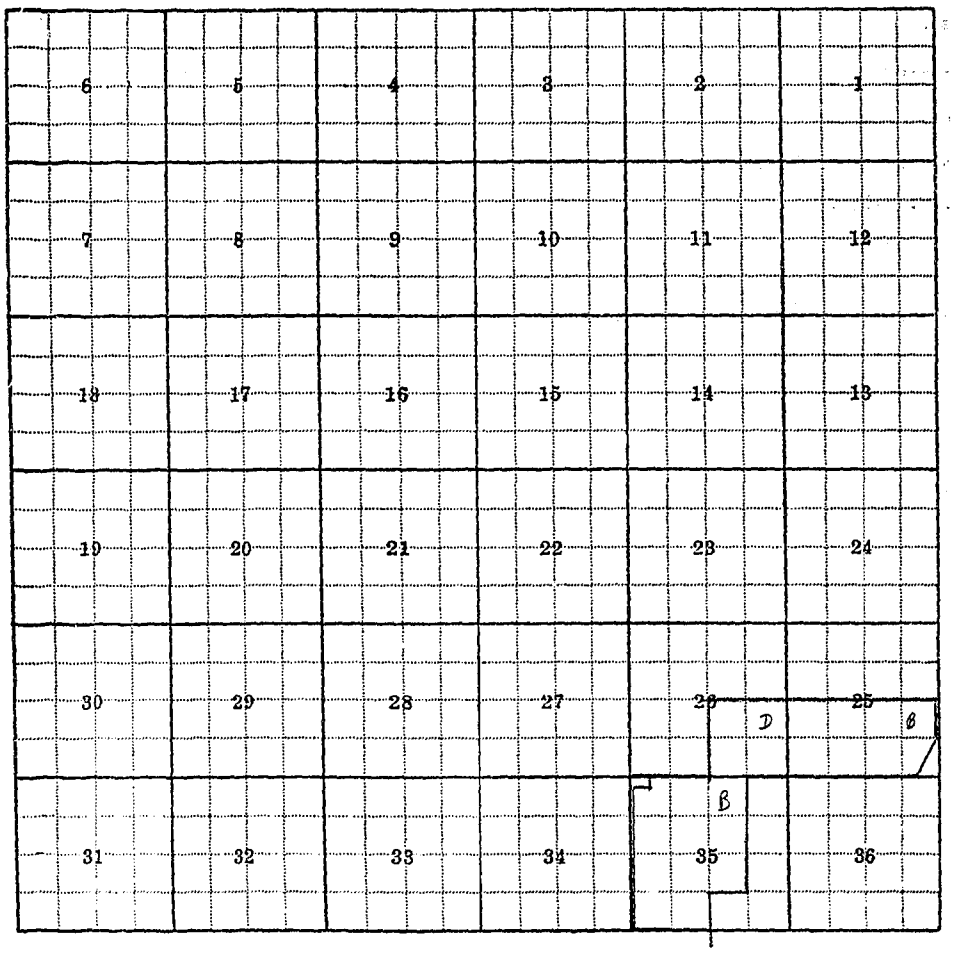

Land Ownership.....

F-1-A—5M—

County Judith Basin

Farm Checked: Date 8-29-62

By Pete & John

STATE OF MONTANA
STATE ENGINEERS OFFICE
Water Resources Survey

T. 14 N R. 14 E Plat No. 39

Photo No. 2T-92

Legal Land Owner Ray L. & Hazel G. Ludeman Address Hobson

Operator Address

Water is delivered by:— 1. Private System; 2. Ditch Company; 3. State Project; 4. Federal Project; 5. Irrigation District

App. No. Decree No.	NAME OF APPROPRIATOR TO WHOM DECREED	NAME OF STREAM	Date App. Date Priority	Miner's Inches	In Use	NAME OF DITCH (Water Delivered By)	No.	R/F	Present Irr. Acres	Irrigable Acres
D-65	John Merry	Judith River	6-17-88	250	unknown					
D-68	Thomas Nicholson	"	10-20-85	250	(part)	no				
D-69	"	"	6-17-88	125	(part)	no				
		NO IRRIGATION								

NOTE: R—Denotes Regular Irrigation. F—Flood Irrigation.

Adequate Supply: Yes..... No..... Explain.....

Remarks.....

.....River Basin.....

Also in: Plat No. Twp. Rge.	Plat No. Twp. Rge.	Plat No. Twp. Rge.
Plat No. Twp. Rge.	Plat No. Twp. Rge.	Plat No. Twp. Rge.

Information From:
Ray Ludeman

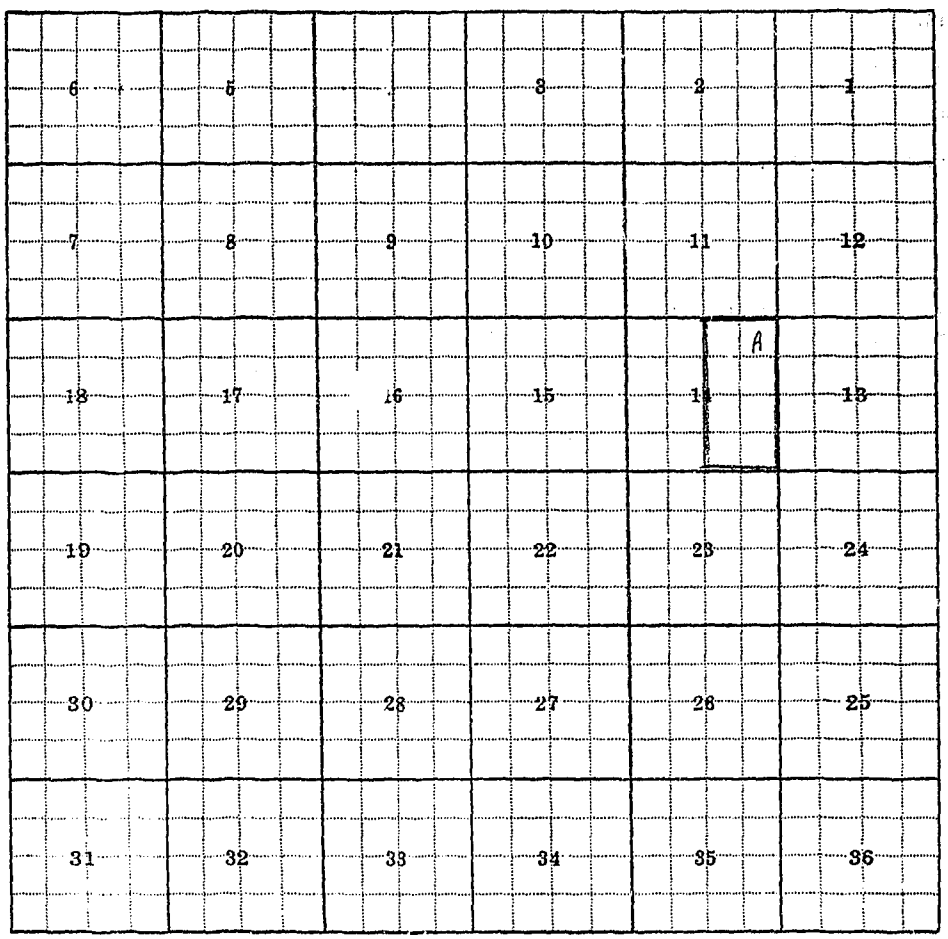

Land Ownership.....

F-1-A-5M-

County Judith Basin

Farm Checked: Date 8-28-62

By Pete & John

STATE OF MONTANA
STATE ENGINEERS OFFICE
Water Resources Survey

T 14 N R 14 E Plat No. 39

Photo No. 2T-53

Legal Land Owner State of Montana, c/o Wendell Marshall Address

Operator Frank J. Fisher, buying Address Lewistown

Water is delivered by:— 1. Private System; 2. Ditch Company; 3. State Project; 4. Federal Project; 5. Irrigation District

App. No. Decree No.	NAME OF APPROPRIATOR TO WHOM DECREED	NAME OF STREAM	Date App. Date Priority	Miner's Inches	In Use	NAME OF DITCH (Water Delivered By)	No.	R/F	Present Irr. Acres	Irrigable Acres
						NO IRRIGATION				

NOTE: R—Denotes Regular Irrigation. F—Flood Irrigation.

Adequate Supply: Yes No Explain

Remarks 100 AF SWCB not in use

River Basin

Also in: Plat No. Twp. Rge.	Plat No. Twp. Rge.	Plat No. Twp. Rge.
Plat No. Twp. Rge.	Plat No. Twp. Rge.	Plat No. Twp. Rge.

Information From:
Mr. Hitch

6	5	4	3	2	1
7	8	9	10	11	12
18	17	16	15	14	13
19	20	21	22	23	24
30	29	28	27	26	25
31	32	33	34	35	36

Land Ownership.....

F-1-A—5M—

County: Judith Basin

Farm Checked: Date: 9-4-62

By: Pete

STATE OF MONTANA
STATE ENGINEERS OFFICE
Water Resources Survey

T. 14 N R. 14 E Plat No. 39

Photo No. 2T-90, 91

Legal Land Owner: State Water Conservation Board Address:

Operator: None Address:

Water is delivered by:— 1. Private System; 2. Ditch Company; 3. State Project; 4. Federal Project; 5. Irrigation District

App. No. Decree No.	NAME OF APPROPRIATOR TO WHOM DECREED	NAME OF STREAM	Date App. Date Priority	Miner's Inches	In Use	NAME OF DITCH (Water Delivered By)	No.	R/F	Present Irr. Acres	Irrigab Acre
A-1012	Joseph E. Ackley	A Spring Coulee	6-1-10	100	store.	(no)				
A-1610	Hauck, Shorey, & Geo. M. Stone	Lake & Tributaries	3-14-84	all	no					
A-1615	Jos, Henry, Thomas G. Tasker	Lake in Sec.22 & 27	6-26-88	5,000	unknown					
A-472	St. Wtr. Cons. Board	Judith River	3-16-37	4,000	unknown					
A-471A	"	"	8-20-35	4,000	yes	Storage only.				

NOTE: R—Denotes Regular Irrigation. F—Flood Irrigation.

Adequate Supply: Yes..... No..... Explain.....

Remarks: Storage in Ackley Lake Only.

River Basin

Also in: Plat No. Twp. Rge.	Plat No. Twp. Rge.	Plat No. Twp. Rge.
Plat No. Twp. Rge.	Plat No. Twp. Rge.	Plat No. Twp. Rge.

Information From:
George Sahenin

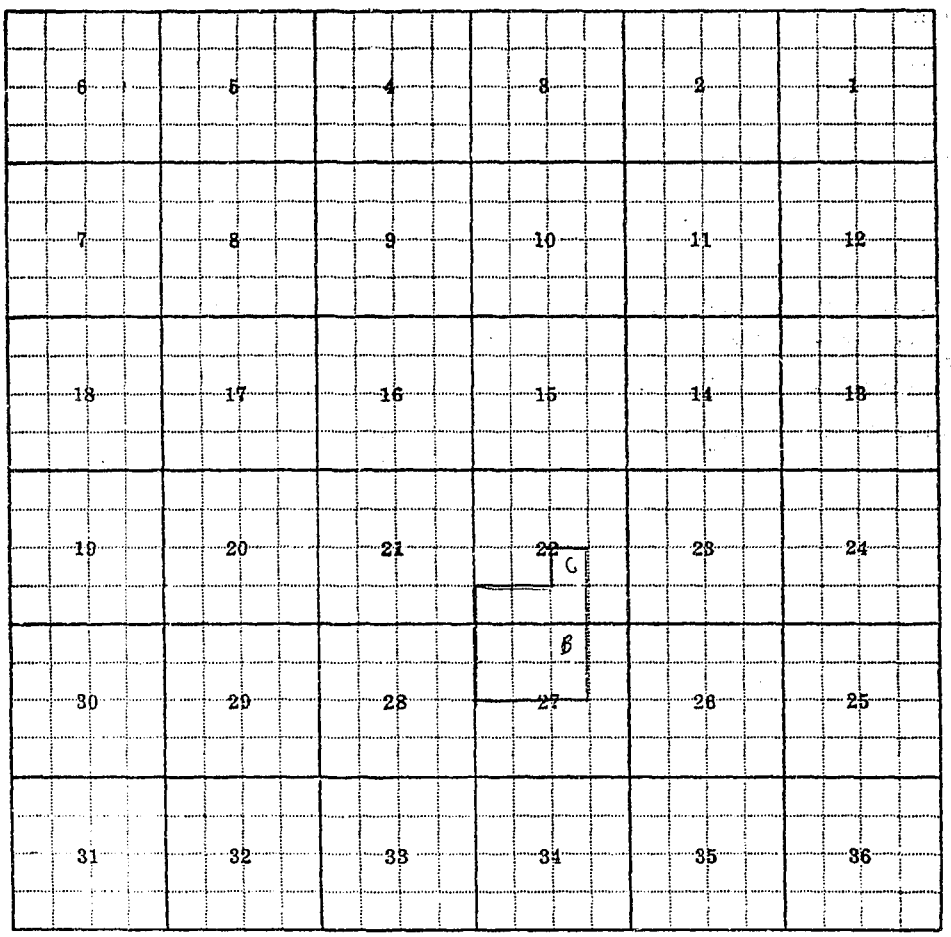

Land Ownership.....

.....

.....

F-1-A—5M—

County Judith Basin

Farm Checked: Date ??????

By Pete and John

STATE OF MONTANA
STATE ENGINEERS OFFICE
Water Resources Survey

T 14 N R 14 E Plat No. 39

Photo No. 2T-54

Legal Land Owner Peter & Edith Neilson Address Hobson

Operator Same Address

Water is delivered by:— 1. Private System; 2. Ditch Company; 3. State Project; 4. Federal Project; 5. Irrigation District

App. No. Decree No.	NAME OF APPROPRIATOR TO WHOM DECREED	NAME OF STREAM	Date App. Date Priority	Miner's Inches	In Use	NAME OF DITCH (Water Delivered By)	No.	R/F	Present Irr. Acres	Irrigable Acres
See Dist. SWCB		Judith River	?????	100AF	No	Acly Lake Feeder	3	F		74
1522	Peter Neilson	Spring	12-18-61	all	stock	NO IRRIGATION				

NOTE: R—Denotes Regular Irrigation. F—Flood Irrigation.

Adequate Supply: Yes..... No..... Explain.....

Remarks Mr. Neilson can't get water when it is dry and doesn't need it otherwise.
1522--this filing is on state land, there is a water lane from Neilson's land to spring.

River Basin

Also in: Plat No. Twp. Rge.	Plat No. Twp. Rge.	Plat No. Twp. Rge.
Plat No. Twp. Rge.	Plat No. Twp. Rge.	Plat No. Twp. Rge.

Information From:
Peter Neilson

6	5	4	3	2	1
7	8	9	10	11	12
18	17	16	15	14	13
19	20	21	22	23	24
30	29	28	27	26	25
31	32	33	34	35	36

Land Ownership.....

.....

.....

F-1-A—5M—

County: Judith Basin

Farm Checked: Date: 7-23-62

By: Pete & John

STATE OF MONTANA
STATE ENGINEERS OFFICE
Water Resources Survey

T. 14 N R. 14 E Plat No. 39

Photo No. 4T-9

Legal Land Owner: Charles Nicholson Address: Buffalo

Operator: Earl Grove, leasing Address: Buffalo

Water is delivered by:— 1. Private System; 2. Ditch Company; 3. State Project; 4. Federal Project; 5. Irrigation District

App. No. Decree No.	NAME OF APPROPRIATOR TO WHOM DECREED	NAME OF STREAM	Date App. Date Priority	Miner's Inches	In Use	NAME OF DITCH (Water Delivered By)	No.	R/F	Present Irr. Acres	Irrigable Acres
D-87	M. T. Rooney	Judith River	10-20-85	300	(part)	no				
D-88	"	"	6-26-86	270	(part)	no				
D-89	"	"	7-16-86	135	(part)	no				
D-90	"	"	5-8-88	300	(part)	no				
D-91	"	"	7-18-88	125	(part)	no				
SEE Ackley Lake Irr. Dist.		"		200AF	yes	Ackley Lake	3	R	77	

NOTE: R—Denotes Regular Irrigation. F—Flood Irrigation.

Adequate Supply: Yes X No. Explain

Remarks: Good conditon; bench land.

River Basin

Also in: Plat No. 40 Twp. 14N Rge. 15E	Plat No. Twp. Rge.	Plat No. Twp. Rge.
Plat No. Twp. Rge.	Plat No. Twp. Rge.	Plat No. Twp. Rge.

Information From: Charles Nicholson

6	5	4	3	2	1
7	8	9	10	11	12 C
18	17	16	15	14	13
19	20	21	22	23	24
30	29	28	27	26	25
31	32	33	34	35	36

Land Ownership.....

F-1-A—5M—

County Judith Basin

Farm Checked: Date 8-28-62

By Pete & John

STATE OF MONTANA
STATE ENGINEERS OFFICE
Water Resources Survey

T 14 N R 14 E Plat No. 39

Photo No. 2T-35, 89, 4, 5, 54

Legal Land Owner Mike W. and Cecelia Patte Address

Operator Robert Wigen, buying Address

Water is delivered by:— 1. Private System; 2. Ditch Company; 3. State Project; 4. Federal Project; 5. Irrigation District

App. No. Decree No.	NAME OF APPROPRIATOR TO WHOM DECREED	NAME OF STREAM	Date App. Date Priority	Miner's Inches	In Use	NAME OF DITCH (Water Delivered By)	No.	R/F	Present Irr. Acres	Irrigable Acres
A-1331	J. M. Bailey	Spring	11-4-49	40	stock	NO IRRIGATION				

NOTE: R—Denotes Regular Irrigation. F—Flood Irrigation.

Adequate Supply: Yes..... No..... Explain.....

Remarks.....

.....River Basin.....

Also in: Plat No..... Twp..... Rge.....	Plat No..... Twp..... Rge.....	Plat No..... Twp..... Rge.....
Plat No..... Twp..... Rge.....	Plat No..... Twp..... Rge.....	Plat No..... Twp..... Rge.....

Information From:
Martin Phillips, manager

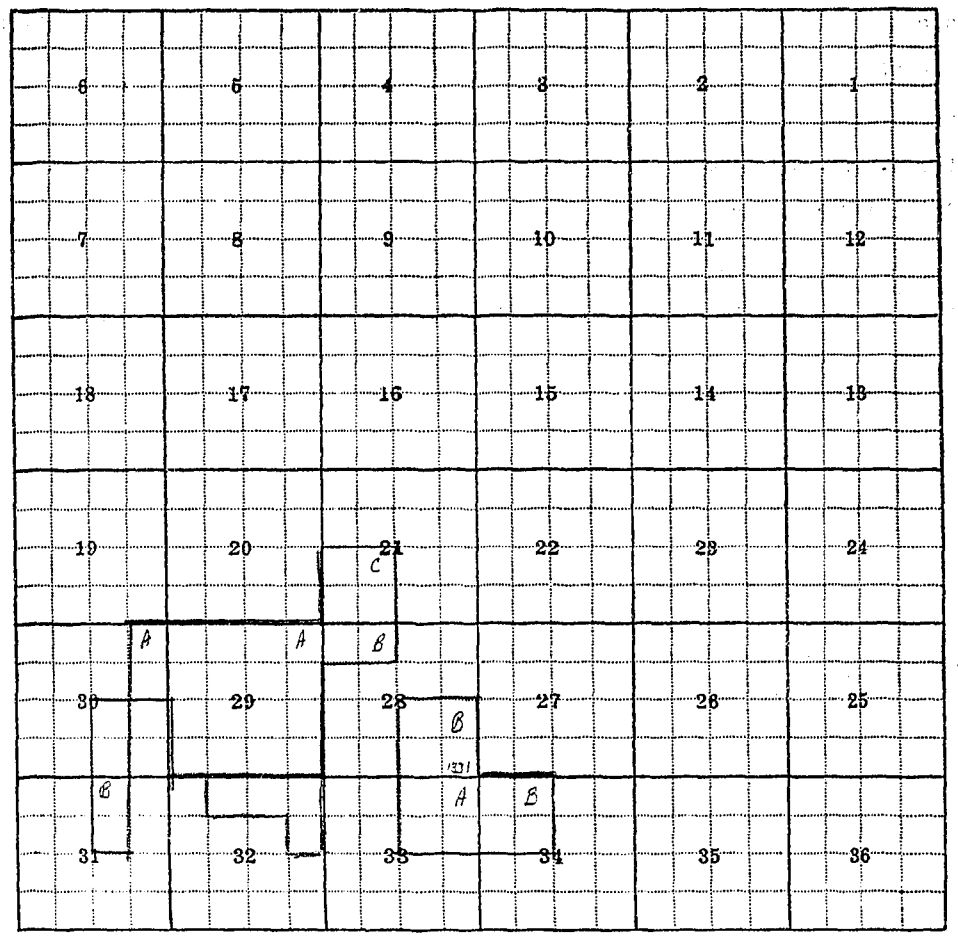

Land Ownership.....

.....

.....

F-1-A-5M-

County Judith Basin

Farm Checked: Date 8-23-62

By Petep& John

STATE OF MONTANA
STATE ENGINEERS OFFICE
Water Resources Survey

T 14N R 14 E Plat No. 39

Photo No. 21-7, 8, 51, 52

Legal Land Owner Albur & Emelda Porter Address Hobson

Operator Address

Water is delivered by:— 1. Private System; 2. Ditch Company; 3. State Project; 4. Federal Project; 5. Irrigation District

App. No. Decree No.	NAME OF APPROPRIATOR TO WHOM DECREED	NAME OF STREAM	Date App. Date Priority	Miner's Inches	In Use	NAME OF DITCH (Water Delivered By)	No.	R/F	Present Irr. Acres	Irrigable Acres
D-82	Eliza M. Porter	Judith River	7-1-82	150	yes	Porter Ditch	1	R		
D-83	Eliza M. Porter	Judith River	7-1-89	230	yes	Porter Ditch	1	R	418	
D-94	Phoebe Train	Judith River	8-1-81	150	yes	Porter Ditch	1	R		
A-461	Reed & Albur Porter	Judith River	6-15-36	2,000	yes	Porter Ditch	1	F		
A-782	C.M.Goodell&J.A.Porter	Spring Branch	9-21-94	160	yes	Porter Ditch	1	R	57	
A-783	"	Spring Branch	8-??-87 =	100	yes	Porter Ditch	1	R		
A-1199	Eliza M. Porter	Unnamed Branch	6-1-96	200	yes	Porter Ditch	1	F	14	

NOTE: R—Denotes Regular Irrigation. F—Flood Irrigation.

Adequate Supply: Yes. X No. Explain

Remarks

River Basin

Also in: Plat No. 32 Twp. 15N Rge. 14E | Plat No. Twp. Rge. | Plat No. Twp. Rge.
Plat No. Twp. Rge. | Plat No. Twp. Rge. | Plat No. Twp. Rge.

Information From:
Wilbur Porter



Land Ownership

F-1-A—5M—

County Judith Basin

Farm Checked: Date 8-23-62

By Pete & John

STATE OF MONTANA
STATE ENGINEERS OFFICE
Water Resources Survey

T 14 N R 14 E Plat No 39

Photo No. 4T-11, 2T-90, 91

Legal Land Owner Harry & Rosemary Postisil Address Hobson

Operator Address

Water is delivered by:— 1. Private System; 2. Ditch Company; 3. State Project; 4. Federal Project; 5. Irrigation District

App. No. Decree No.	NAME OF APPROPRIATOR TO WHOM DECREED	NAME OF STREAM	Date App. Date Priority	Miner's Inches	In Use	NAME OF DITCH (Water Delivered By)	No.	R/F	Present Irr. Acres	Irrigable Acres
SEE	Ackley Lake Irr. Dist.	Judith River		100AF	yes	=Ackley Lake	3	R	102	104

NOTE: R—Denotes Regular Irrigation. F—Flood Irrigation.

Adequate Supply: Yes X No Explain

Remarks Good condition; bottom land/

River Basin

Also in: Plat No. Twp. Rge.	Plat No. Twp. Rge.	Plat No. Twp. Rge.
Plat No. Twp. Rge.	Plat No. Twp. Rge.	Plat No. Twp. Rge.

Information From:
Harry Postisil



Land Ownership.....

F-1-A-5M-

County: Judith Basin

Farm Checked: Date 8-29-62

By: Pete & John

STATE OF MONTANA
STATE ENGINEERS OFFICE
Water Resources Survey

T. 14 N R. 14 E Plat No. 39

Photo No. 4T-10

Legal Land Owner: L. A. Pringle Address:

Operator: Address:

Water is delivered by:— 1. Private System; 2. Ditch Company; 3. State Project; 4. Federal Project; 5. Irrigation District

App. No. Decree No.	NAME OF APPROPRIATOR TO WHOM DECREED	NAME OF STREAM	Date App. Date Priority	Miner's Inches	In Use	NAME OF DITCH (Water Delivered By)	No.	R/F	Present Irr. Acres	Irrigabl Acres
D-68	Thomas Nicholson	Judith River	10-20-85	250	(part)	no				
D-69	"	"	6-17-88	125	(part)	no				
		NO IRRIGATION								

NOTE: R—Denotes Regular Irrigation. F—Flood Irrigation.

Adequate Supply: Yes..... No..... Explain.....

Remarks.....

.....River Basin.....

Also in: Plat No. Twp. Rge.	Plat No. Twp. Rge.	Plat No. Twp. Rge.
Plat No. Twp. Rge.	Plat No. Twp. Rge.	Plat No. Twp. Rge.

Information From:
Raymond Dirkson

6	5	4	3	2	1
7	8	9	10	11	12
18	17	16	15	14	13
19	20	21	22	23	24
30	29	28	27	26	25
31	32	33	34	35	36

Land Ownership.....

F-1-A—5M—

County Judith Basin

Farm Checked: Date 8=8-62

By Vaughn

STATE OF MONTANA
STATE ENGINEERS OFFICE
Water Resources Survey

T 14 N R 14 E Plat No 39

Photo No 4T-9, 2T-94 93

Legal Land Owner Nellie Schiess Address Hobson

Operator Arnold Haack Address Hobson

Water is delivered by:— 1. Private System; 2. Ditch Company; 3. State Project; 4. Federal Project; 5. Irrigation District

App. No. Decree No.	NAME OF APPROPRIATOR TO WHOM DECREED	NAME OF STREAM	Date App. Date Priority	Miner's Inches	In Use	NAME OF DITCH (Water Delivered By)	No.	R/F	Present Irr. Acres	Irrigable Acres
D-68	Thomas Nicholson	Judith River	10-20-85	250	(part)	no				
D-69	"	"	6-17-88	125	(part)	no				
D-56	R. A. Jellison	"	10-20-85	120	(part)	no				
D-152	Richard Raw	Twin Springs	1-15-82	all	yes	Raw	1	R	5	
A-1471	SimonKinney&Js.McDonald	3 Springs	5-24-02	300	(part)	no				
A-1595	Owen G. Watson	Springs	9-30-14	all	(part)	no				
SEE Ackley Lake Irr. Dist.		Judith River		200AF	yes	Project Ditches	3	R	338	18

NOTE: R—Denotes Regular Irrigation. F—Flood Irrigation.

Adequate Supply: Yes X No Explain

Remarks Good Condition. 200 A.F. Ackley Lake Water Users Assoc.

River Basin

Also in: Plat No. Twp. Rge.	Plat No. Twp. Rge.	Plat No. Twp. Rge.
Plat No. Twp. Rge.	Plat No. Twp. Rge.	Plat No. Twp. Rge.

Information From: Arnold Haack

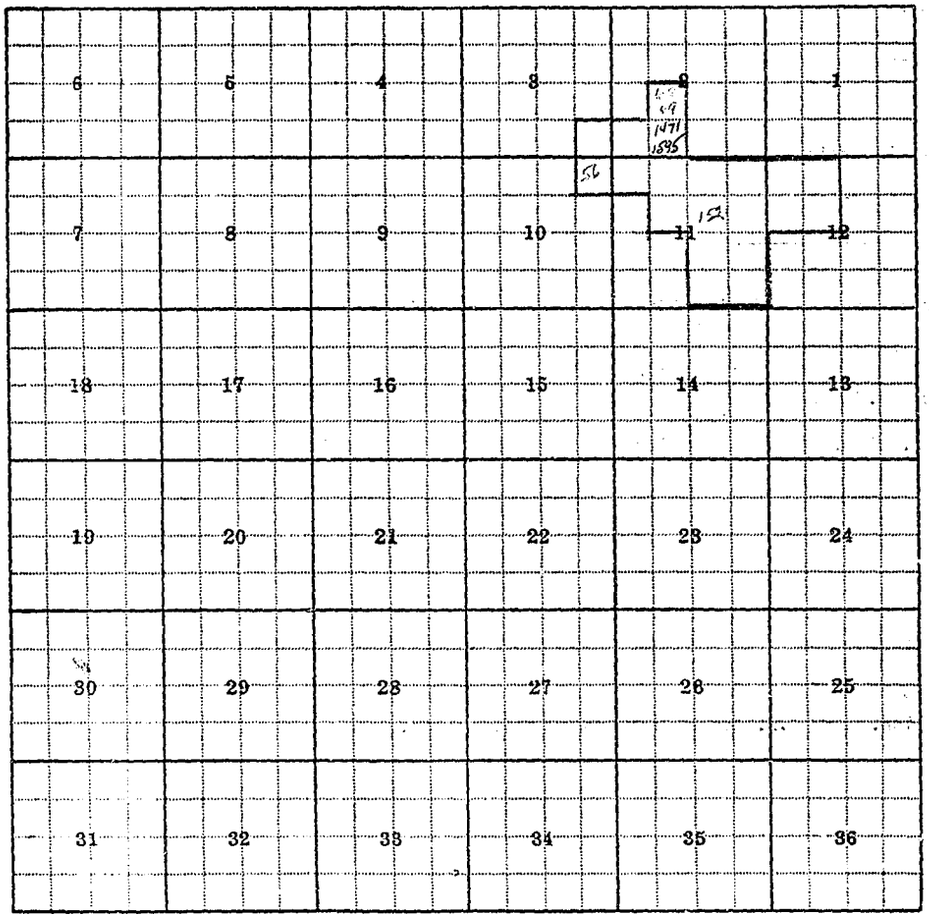

Land Ownership

F-1-A—5M—

County: Judith Basin

Farm Checked: Date: 8-28-62

By: Pete & John

STATE OF MONTANA
STATE ENGINEERS OFFICE
Water Resources Survey

T. 14 N R. 14 E Plat No. 39

Photo No. 2T-92

Legal Land Owner: Cecelia Simentel Address: Hobson

Operator: None Address:

Water is delivered by:— 1. Private System; 2. Ditch Company; 3. State Project; 4. Federal Project; 5. Irrigation District

App. No. Decree No.	NAME OF APPROPRIATOR TO WHOM DECREED	NAME OF STREAM	Date App. Date Priority	Miner's Inches	In Use	NAME OF DITCH (Water Delivered By)	No.	R/F	Present Irr. Acres	Irrigable Acres
D-68	Thomas Nicholson	Judith River	10-20-85	250	(part)	no				
D-69	" "	"	6-17-88	125	(part)	no				
		NO IRRIGATION								

NOTE: R—Denotes Regular Irrigation. F—Flood Irrigation.

Adequate Supply: Yes..... No..... Explain.....

Remarks.....

River Basin

Also in: Plat No. Twp. Rge.	Plat No. Twp. Rge.	Plat No. Twp. Rge.
Plat No. Twp. Rge.	Plat No. Twp. Rge.	Plat No. Twp. Rge.

Information From: C. E. Hitch

6	5	4	3	2	1
7	8	9	10	11	12
18	17	16	15	B 14	13
19	20	21	22	23	24
30	29	28	27	26	25
31	32	33	34	35	36

Land Ownership.....

.....

.....

F-1-A—5M—

County Judith Basin

Farm Checked: Date 8-6-62

By John

STATE OF MONTANA
STATE ENGINEERS OFFICE
Water Resources Survey

T 14 N R 14 E Plat No 39

Photo No 2T-92, 4T-12

Legal Land Owner Jamie Stevenson Address Hobson

Operator Address

Water is delivered by:— 1. Private System; 2. Ditch Company; 3. State Project; 4. Federal Project; 5. Irrigation District

App. No. Decree No.	NAME OF APPROPRIATOR TO WHOM DECREED	NAME OF STREAM	Date App. Date Priority	Miner's Inches	In Use	NAME OF DITCH (Water Delivered By)	No.	R/F	Present Irr. Acres	Irrigable Acres
A-1184	Arvilla Palmer	Unnamed tributary	7-15-02	400	stock					
SEE Ackley Lake Irr. Dist		Judith River		96AF	yes	Ackley Lake Canal	3	R	89	

NOTE: R—Denotes Regular Irrigation. F—Flood Irrigation.

Adequate Supply: Yes X No Explain

Remarks Good condition; bottom land/

River Basin

Also in: Plat No. 40 Twp 14n Rge 15E	Plat No. Twp. Rge.	Plat No. Twp. Rge.
Plat No. 33 Twp. Rge.	Plat No. Twp. Rge.	Plat No. Twp. Rge.

Information From:
Jamie Stevenson

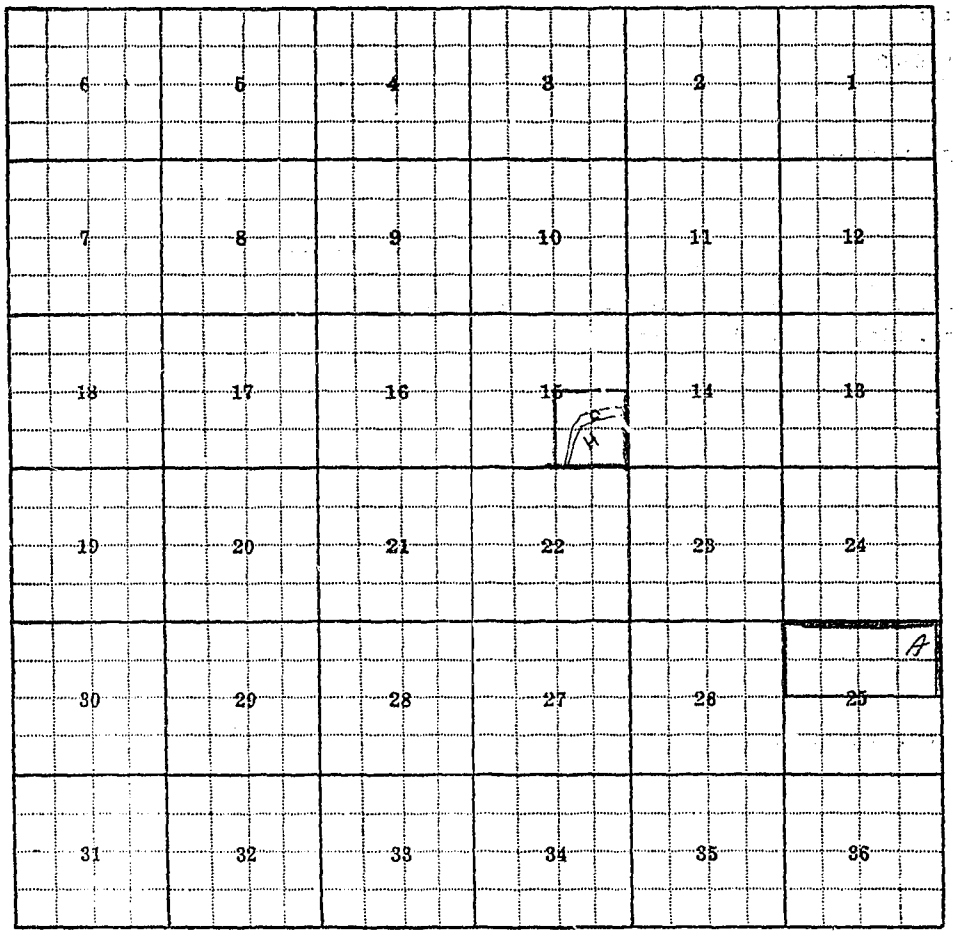

Land Ownership.....

.....

.....

F-1-A—5M—

County Judith Basin

Farm Checked: Date 8-29-62

By Pete & John

STATE OF MONTANA
STATE ENGINEERS OFFICE
Water Resources Survey

T 14 N R 14 E Plat No. 39

Photo No. not shown

Legal Land Owner Louis Von Bergen Address Moccison

Operator Address

Water is delivered by:— 1. Private System; 2. Ditch Company; 3. State Project; 4. Federal Project; 5. Irrigation District

App. No. Decree No.	NAME OF APPROPRIATOR TO WHOM DECREED	NAME OF STREAM	Date App. Date Priority	Miner's Inches	In Use	NAME OF DITCH (Water Delivered By)	No.	R/F	Present Irr. Acres	Irrigable Acres
D-73	Otis Pearsall	Judith River	8-1-81	160	(part)	no				
D-74	"	"	6-15-83	75	(part)	no				
		NO IRRIGATION								

NOTE: R—Denotes Regular Irrigation. F—Flood Irrigation.

Adequate Supply: Yes..... No..... Explain.....

Remarks.....

.....River Basin.....

Also in: Plat No. Twp. Rge.	Plat No. Twp. Rge.	Plat No. Twp. Rge.
Plat No. Twp. Rge.	Plat No. Twp. Rge.	Plat No. Twp. Rge.

Information From:
Vernon Watson

6	5	4	3	2	1
7	8	9 B	10	11	12
18	17	16	15	14	13
19	20	21	22	23	24
30	29	28	27	26	25
31	32	33	34	35	36

Land Ownership

F-1-A—5M—

County Judith Basin

Farm Checked: Date 8-29-62

By Pete & John

STATE OF MONTANA
STATE ENGINEERS OFFICE
Water Resources Survey

T 14 N R 14 E Plat No. 39

Photo No. 2T-51, 52

Legal Land Owner Edna Watson Address

Operator Vernon Watson Address Hobson

Water is delivered by:— 1. Private System; 2. Ditch Company; 3. State Project; 4. Federal Project; 5. Irrigation District

App. No. Decree No.	NAME OF APPROPRIATOR TO WHOM DECREED	NAME OF STREAM	Date App. Date Priority	Miner's Inches	In Use	NAME OF DITCH (Water Delivered By)	No.	R/F	Present Irr. Acres	Irrigable Acres
						NO IRRIGATION				

NOTE: R—Denotes Regular Irrigation. F—Flood Irrigation.

Adequate Supply: Yes..... No..... Explain.....

Remarks SWCB has 40 AF

.....River Basin.....

Also in: Plat No. Twp. Rge.	Plat No. Twp. Rge.	Plat No. Twp. Rge.
Plat No. Twp. Rge.	Plat No. Twp. Rge.	Plat No. Twp. Rge.

Information From:

Vernon Watson

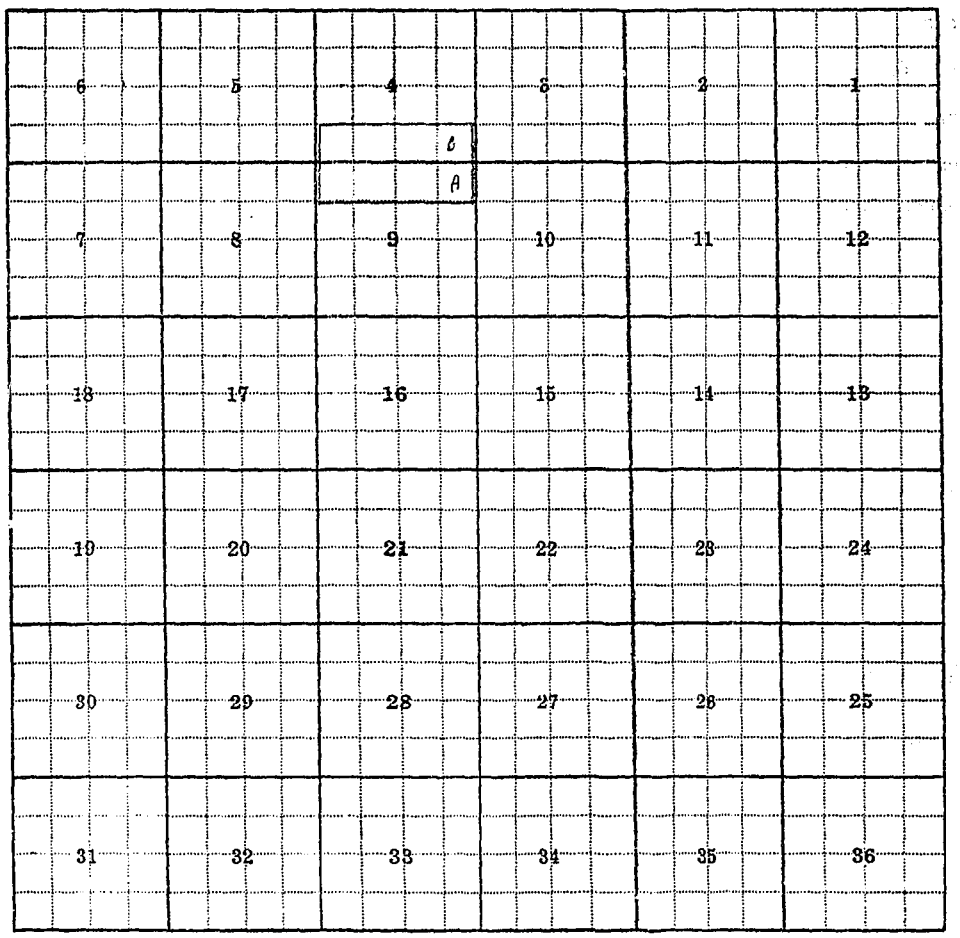

Land Ownership.....

.....

.....

F-1-A—5M—

County: Judith Basin

Farm Checked: Date: 8-2-62

By: Pete & John

STATE OF MONTANA
STATE ENGINEERS OFFICE
Water Resources Survey

T. 14 N R. 14 E Plat No. 39

Photo No. 2T-94

Legal Land Owner: Thomas H. Watson Address: Hobson

Operator: Address:

Water is delivered by:— 1. Private System; 2. Ditch Company; X State Project; 4. Federal Project; 5. Irrigation District

App. No. Decree No.	NAME OF APPROPRIATOR TO WHOM DECREED	NAME OF STREAM	Date App. Date Priority	Miner's Inches	In Use	NAME OF DITCH (Water Delivered By)	No.	R/F	Present Irr. Acres	Irrigal Acre
D-36	Joseph &Pearl Gallagher	Judith River	5-10-85	110	yes	Montgomery	1	R	13	
1471	SimonKinney & Jas. McDonald	3 Springs	5-24-02	300	yes	Waston	1	R		
1595	Owen G. Watson	Springs	9-30-14	All	yes	Watson	1	R	187	
A-1624	J. H. Good	Slough	6-1-93	100	yes	Watson	1	R		
SEE Ackley Lake Irr. Dist.		Judith River			yes	Montgomery	3	R	0	

NOTE: R—Denotes Regular Irrigation. F—Flood Irrigation.

Adequate Supply: Yes X No Explain

Remarks: Ackley Lake Revervoir 100 A.F., used when needed

River Basin

Also in:								
Plat No. 31	Twp. 15N	Rge. 13E	Plat No.	Twp.	Rge.	Plat No.	Twp.	Rge.
Plat No. 32	Twp. 15N	Rge. 14E	Plat No.	Twp.	Rge.	Plat No.	Twp.	Rge.

Information From: Thomas Watson

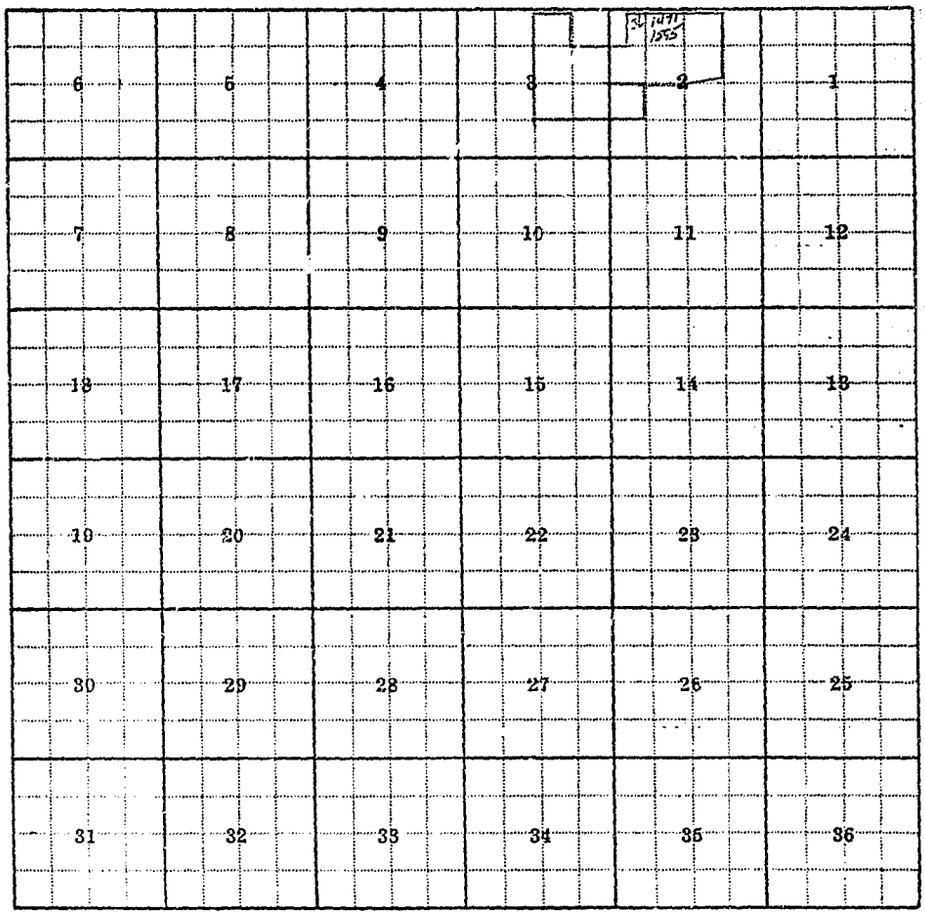

Land Ownership.....

F-1-A—5M—

County Judith Basin

Farm Checked: Date 8-29-62

By Pete & John

STATE OF MONTANA
STATE ENGINEERS OFFICE
Water Resources Survey

T. 14 N R. 14 E Plat No. 39

Photo No. 2T-6, 7, 51, 52, 93, 94

Legal Land Owner Vernon E. Watson Address Walsh

Operator Address

Water is delivered by:— 1. Private System; 2. Ditch Company; 3. State Project; 4. Federal Project; 5. Irrigation District

App. No. Decree No.	NAME OF APPROPRIATOR TO WHOM DECREED	NAME OF STREAM	Date App. Date Priority	Miner's Inches	In Use	NAME OF DITCH (Water Delivered By)	No.	R/F	Present Irr. Acres	Irrigable Acres
D-36	Joseph & P.Gallagher	Judith River	5-10-85	110	yes	Montgomery	1	R	8	
D-73	Otis Pearsall	"	8-1-81	160	(part)	no				
D-74	"	"	6-15-83	75	(part)	no				
A-1623	Alice B. Purett	Porter Slough	7-1-92	400	stock					
Decree#-67962	show right for	owner to use ditch for	private water							
Decree	#68591	refers to Montgomery-Good ditch decreed	to J. Gallagher & Mary Lamb							
Decree	#68797	refers to D. H. Gagle Ditch								
Decree	#68523	shows right to	carry private water in	ditch						

NOTE: R—Denotes Regular Irrigation. F—Flood Irrigation.

Adequate Supply: Yes ..... No ..... Explain .....

Remarks: Land in 2 and 3 farmed by Thomas Watson

..... River Basin .....

Also in:					
Plat No. [illegible]	Twp 15[illegible]	Rge 14E	Plat No. ..... Twp. ..... Rge.	Plat No. ..... Twp. ..... Rge.	
Plat No. 38	Twp 14[illegible]	Rge 13E	Plat No. ..... Twp. ..... Rge.	Plat No. ..... Twp. ..... Rge.	

Information From: Vernon Watson

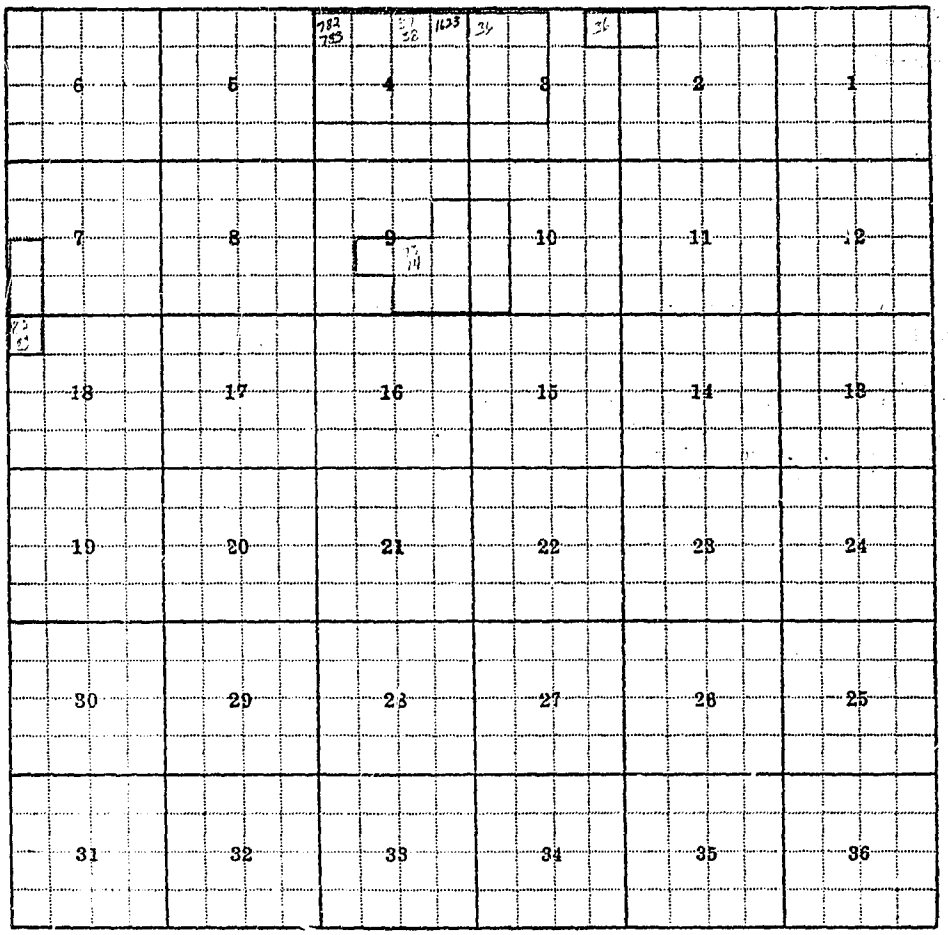

Land Ownership.....

F-1-A—5M—

County Judith Basin

Farm Checked: Date 8-29-62

By Pete & John

STATE OF MONTANA
STATE ENGINEERS OFFICE
Water Resources Survey

T. 14 N R. 14 E Plat No. 39

Photo No. 4T-10

Legal Land Owner Carl Waver Address

Operator Address

Water is delivered by:— 1. Private System; 2. Ditch Company; 3. State Project; 4. Federal Project; 5. Irrigation District

App. No. Decree No.	NAME OF APPROPRIATOR TO WHOM DECREED	NAME OF STREAM	Date App. Date Priority	Miner's Inches	In Use	NAME OF DITCH (Water Delivered By)	No.	R/F	Present Irr. Acres	Irrigable Acres
D-68	Thomas Nicholson	Judith River	10-20-85	250	(part)	no				
D-69	"	"	6-17-88	125	(part)	no				

NOTE: R—Denotes Regular Irrigation. F—Flood Irrigation.

Adequate Supply: Yes No Explain

Remarks

River Basin

Also in: Plat No. Twp. Rge.	Plat No. Twp. Rge.	Plat No. Twp. Rge.
Plat No. Twp. Rge.	Plat No. Twp. Rge.	Plat No. Twp. Rge.

Information From:
Raymond Dirkson

6	5	4	3	2	1
7	8	9	10	11	12
18	17	16	15	14	13
19	20	21	22	23	24
30	29	28	27	26	25
31	32	33	34	35	36

Land Ownership

F-1-A-5M—

County: Judith Basin

Farm Checked: Date: 8-28-62

By: Pete & John

STATE OF MONTANA
STATE ENGINEERS OFFICE
Water Resources Survey

T. 14 N R. 14 E Plat No. 39

Photo No. 2 2T-94, 93

Legal Land Owner: Martin Westland Address: Hobson

Operator: Address:

Water is delivered by:— 1. Private System; 2. Ditch Company; 3. State Project; 4. Federal Project; 5. Irrigation District

App. No. Decree No.	NAME OF APPROPRIATOR TO WHOM DECREED	NAME OF STREAM	Date App. Date Priority	Miner's Inches	In Use	NAME OF DITCH (Water Delivered By)	No.	R/F	Present Irr. Acres	Irrigable Acres
D-85	Alexander & Geo. Raw	Judith River	6-1-83	200	no					
A-1597	Martin Westland	Spring	5-15-53	500	stock					
		NO IRRIGATION								

NOTE: R—Denotes Regular Irrigation. F—Flood Irrigation.

Adequate Supply: Yes..... No..... Explain.....

Remarks.....

.....River Basin.....

Also in: Plat No. Twp. Rge.	Plat No. Twp. Rge.	Plat No. Twp. Rge.
Plat No. Twp. Rge.	Plat No. Twp. Rge.	Plat No. Twp. Rge.

Information From: Martin Westland

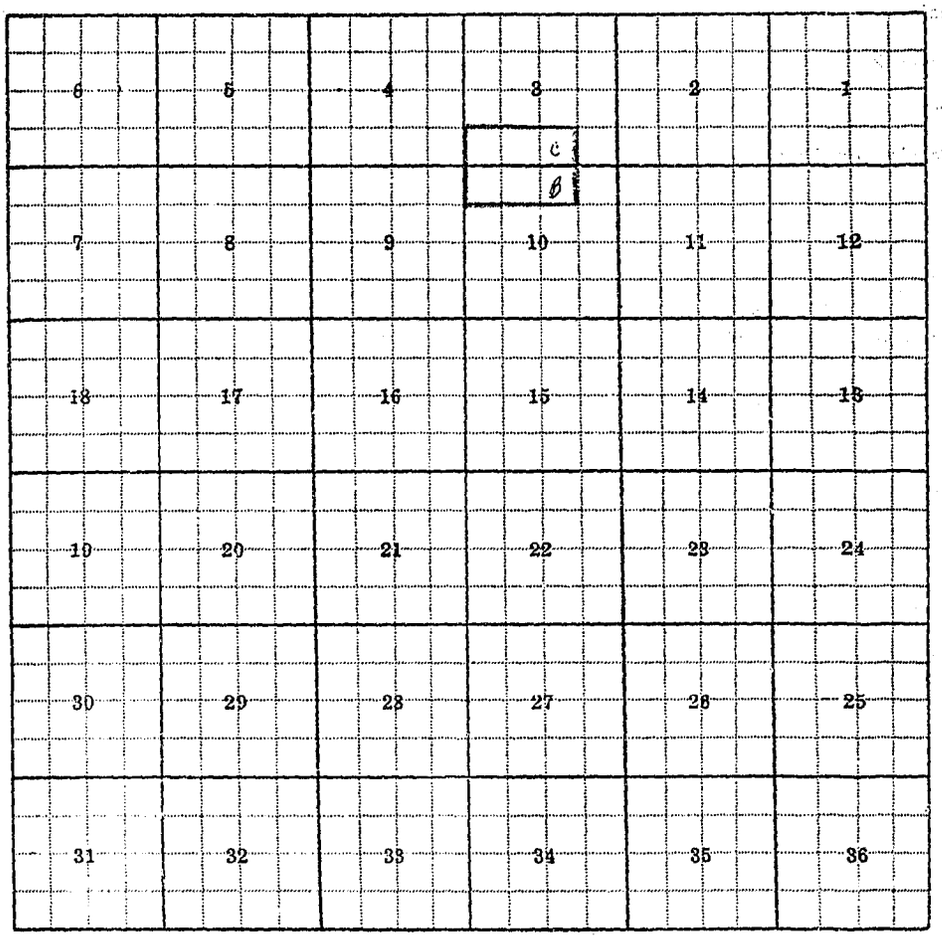

Land Ownership.....

40
14N 15E

F-1-A—5M—

County JUdith Basin

Farm Checked: Date 8-7-62

By John

STATE OF MONTANA
STATE ENGINEERS OFFICE
Water Resources Survey

T 14 N R 15 E Plat No. 40

Photo No. 4T-8

Legal Land Owner Arthur W. Adams Address Hobson

Operator Address

Water is delivered by:— 1. Private System; 2. Ditch Company; 3. State Project; 4. Federal Project; 5. Irrigation District

App. No. Decree No.	NAME OF APPROPRIATOR TO WHOM DECREED	NAME OF STREAM	Date App. Date Priority	Miner's Inches	In Use	NAME OF DITCH (Water Delivered By)	No.	R/F	Present Irr. Acres	Irrigable Acres
D-44	S. S. Hobson	Judith River	7-16-86	65	part	NO IRRIGATION				

NOTE: R—Denotes Regular Irrigation. F—Flood Irrigation.

Adequate Supply: Yes..... No..... Explain.....

Remarks.....

.....River Basin.....

Also in: Plat No. Twp. Rge.	Plat No. Twp. Rge.	Plat No. Twp. Rge.
Plat No. Twp. Rge.	Plat No. Twp. Rge.	Plat No. Twp. Rge.

Information From:
Field Survey & Turner

6	5	4	3	2	1
7	8	9	10	11	12
18	17	16	15	14	13
19	20	21	22	23	24
30	29	28	27	26	25
31	32	33	34	35	36

Land Ownership

F-1-A-5M—

County Judith Basin

Farm Checked: Date 8-2-62

By Pete & John

STATE OF MONTANA
STATE ENGINEERS OFFICE
Water Resources Survey

T. 14 N R. 15 E Plat No. 40

Photo No. 1T-61

Legal Land Owner Harry & Doris Baird Address

Operator Keith Rogston Address Moore

Water is delivered by:— 1. Private System; 2. Ditch Company; 3. State Project; 4. Federal Project; 5. Irrigation District

App. No. Decree No.	NAME OF APPROPRIATOR TO WHOM DECREED	NAME OF STREAM	Date App. Date Priority	Miner's Inches	In Use	NAME OF DITCH (Water Delivered By)	No.	R/F	Present Irr. Acres	Irrigabl Acres
No filing		Ross Fork			yes=	Pump & Ditch	1	R	32	

NOTE: R—Denotes Regular Irrigation. F—Flood Irrigation.

Adequate Supply: Yes..... No..... Explain.....

Remarks:

River Basin

Also in: Plat No. Twp. Rge.	Plat No. Twp. Rge.	Plat No. Twp. Rge.
Plat No. Twp. Rge.	Plat No. Twp. Rge.	Plat No. Twp. Rge.

Information From:
Keith Royston

6	5	4	3	2	1
7	8	9	10	11	12
18	17	16	15	14	13
19	20	21	22	23	24
30	29	28	27	26	25
31	32	33	34	35	36

Land Ownership.....

.....

.....

F-1-A—5M—

County Judith Basin

Farm Checked: Date 8-6-62

By Vaughn

STATE OF MONTANA
STATE ENGINEERS OFFICE
Water Resources Survey

T. 14 N R. 15 E Plat No. 40

Photo No. 7T-9

Legal Land Owner Paul Barrett Address

Operator Address

Water is delivered by:— 1. Private System; 2. Ditch Company; 3. State Project; 4. Federal Project; 5. Irrigation Distri

App. No. Decree No.	NAME OF APPROPRIATOR TO WHOM DECREED	NAME OF STREAM	Date App. Date Priority	Miner's Inches	In Use	NAME OF DITCH (Water Delivered By)	No.	R/F	Present Irr. Acres	Irrig Ac
D-27	Enterprise Land & Dev-	Judith River	7-1-83	160	(part)	no				
D-28	elopment Co.	"	4-20-90	600	(part)	no				
D-29	" "	"	5-7-90	200	(part)	no				
D-30	"	"	4-15-96	100	(part)	no				
D-31	"	"	11-1-04	400	(part)	no				
D-84	Alice J. Prouitt	"	6=1-83	150	no					
		NO IRRIGATION								

NOTE: R—Denotes Regular Irrigation. F—Flood Irrigation.

Adequate Supply: Yes..... No..... Explain.....

Remarks.....

.....River Basin.....

Also in: Plat No. Twp. Rge.	Plat No. Twp. Rge.	Plat No. Twp. Rge.
Plat No. Twp. Rge.	Plat No. Twp. Rge.	Plat No. Twp. Rge.

Information From:
Paul Barrett