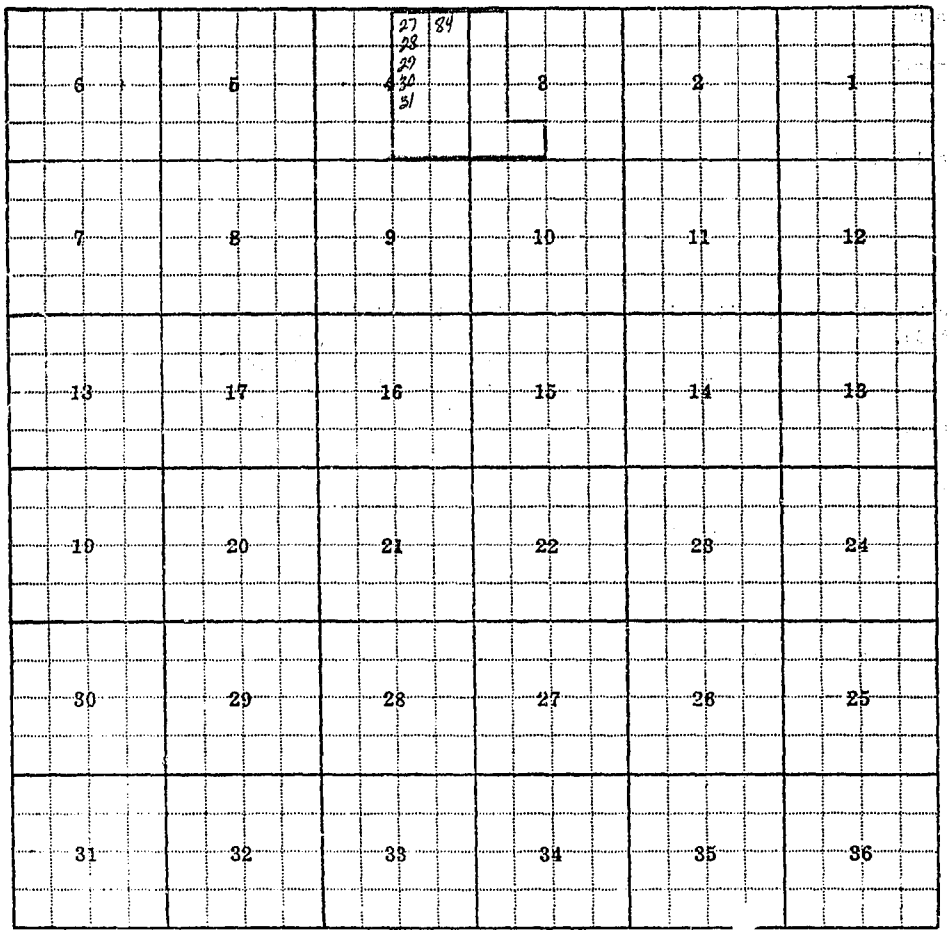

6	5	4 27 28 29 30 31 84	3	2	1
7	8	9	10	11	12
13	17	16	15	14	13
19	20	21	22	23	24
30	29	28	27	26	25
31	32	33	34	35	36

Land Ownership

F-1-A—bM—

County: Judith Basin

Farm Checked: Date: 8-6-62

By: Vaughn

STATE OF MONTANA
STATE ENGINEERS OFFICE
Water Resources Survey

T. 14 N R. 15 E Plat No. 40

Photo No. 3T-9

Legal Land Owner: Paul & Viola Barrett Address:

Operator: Address:

Water is delivered by:— 1. Private System; 2. Ditch Company; 3. State Project; 4. Federal Project; 5. Irrigation District

App. No. Decree No.	NAME OF APPROPRIATOR TO WHOM DECREED	NAME OF STREAM	Date App. Date Priority	Miner's Inches	In Use	NAME OF DITCH (Water Delivered By)	No.	R/F	Present Irr. Acres	Irrigable Acres
D-27	Enterprise Land & Dev-	Judith River	7-1-83	160	(part)	no				
D-28	elopment Co.	"	4-20-90	600	(part)	no				
D-29	"	"	5=7-90	200	(part)	no				
D-30	"	"	4-15-96	100	(part)	no				
D-31	"	"	11-1-04	400	(part)	no				
D-155	John Shea	Springs	4-2-96	1/2	part(	no)				
A-1398	George A. Dunn	Spring	11-12-09	100	stock					
		NO IRRIGATION								

NOTE: R—Denotes Regular Irrigation. F—Flood Irrigation.

Adequate Supply: Yes..... No..... Explain.....

Remarks: Paul Barrett does not know the location of the spring in D-155

River Basin

Also in: Plat No..... Twp..... Rge.....	Plat No..... Twp..... Rge.....	Plat No..... Twp..... Rge.....
Plat No..... Twp..... Rge.....	Plat No..... Twp..... Rge.....	Plat No..... Twp..... Rge.....

Information From:
Paul Barrett

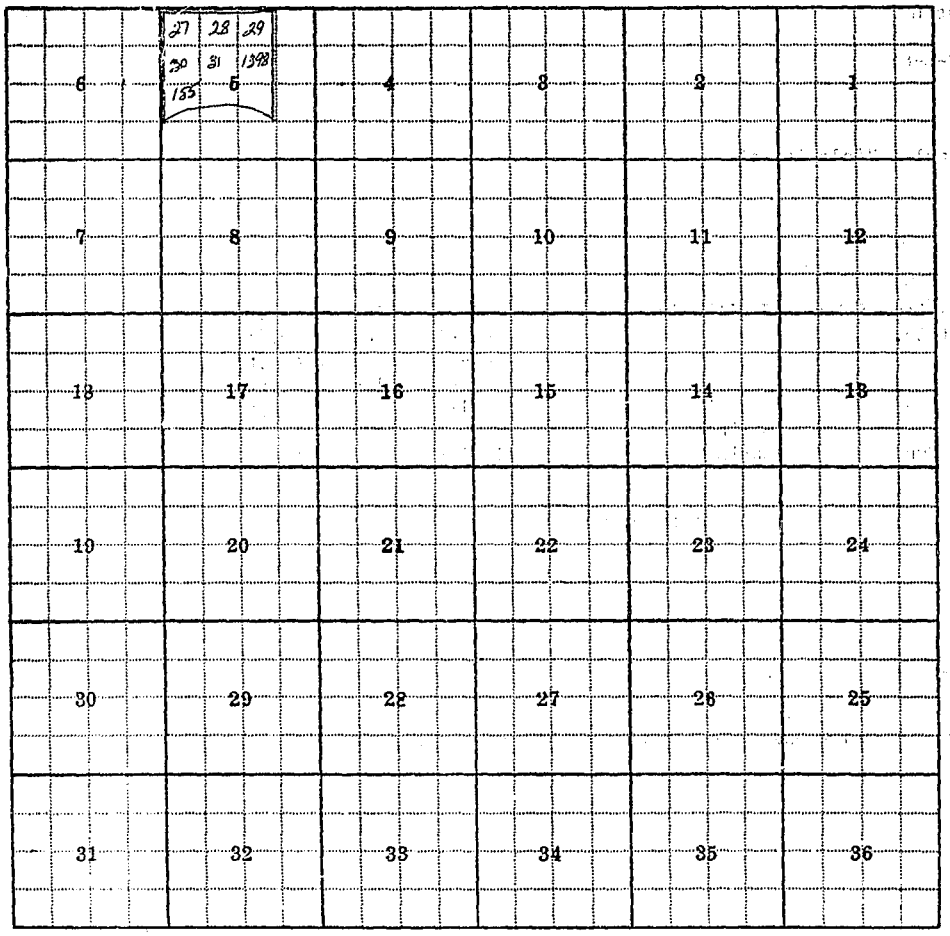

6	27 28 29 30 31 1398 155 5	4	3	2	1
7	8	9	10	11	12
18	17	16	15	14	13
19	20	21	22	23	24
30	29	28	27	26	25
31	32	33	34	35	36

Land Ownership

F-1-A—5M—

County: Judith Basin

Farm Checked: Date 8-7-62

By: John

STATE OF MONTANA
STATE ENGINEERS OFFICE
Water Resources Survey

T. 14 N R. 15 E Plat No. 40

Photo No. 7T-11

Legal Land Owner: Chas. Bechtold Address: Hobson

Operator: Gilkie, leasing Address: Hobson

Water is delivered by:— 1. Private System; 2. Ditch Company; 3. State Project; 4. Federal Project; 5. Irrigation District

App. No. Decree No.	NAME OF APPROPRIATOR TO WHOM DECREED	NAME OF STREAM	Date App. Date Priority	Miner's Inches	In Use	NAME OF DITCH (Water Delivered By)	No.	R/F	Present Irr. Acres	Irrigable Acres
D-27	Enterprise Land & Dev-	Judith River	7-1-83	160	(part)	no				
D-28	elopment Co.	"	4-20-90	600	(part)	no				
D-29	"	"	5-7-90	200	(part)	no				
D-30	"	"	4-15-96	100	(part)	no				
D-31	"	"	11-1904	400	(part)	no				
		NO IRRIGATION								

NOTE: R—Denotes Regular Irrigation. F—Flood Irrigation.

Adequate Supply: Yes..... No..... Explain.....

Remarks: Dry Land strip farming

.....River Basin.....

Also in: Plat No..... Twp..... Rge.....	Plat No..... Twp..... Rge.....	Plat No..... Twp..... Rge.....
Plat No..... Twp..... Rge.....	Plat No..... Twp..... Rge.....	Plat No..... Twp..... Rge.....

Information From:
Lubin Dirkson

6	5	4	3	2	1
7	8	9 (27, 26, 29, 30, 31)	10	11	12
18	17	16	15	14	13
19	20	21	22	23	24
30	29	28	27	26	25
31	32	33	34	35	36

Land Ownership.....

.....

.....

F-1-A—5M—

County Judith Basin

Farm Checked: Date 8-7-62

By John

STATE OF MONTANA
STATE ENGINEERS OFFICE
Water Resources Survey

T 14 N R 15 E Plat No. 40

Photo No. 7T-10, 4T-8

Legal Land Owner Luben Dirkson etal Address Hobson

Operator Address

Water is delivered by:— 1. Private System; 2. Ditch Company; 3. State Project; 4. Federal Project; 5. Irrigation Distric

App. No. Decree No.	NAME OF APPROPRIATOR TO WHOM DECREED	NAME OF STREAM	Date App. Date Priority	Miner's Inches	In Use	NAME OF DITCH (Water Delivered By)	No.	R/F	Present Irr. Acres	Irrig Acr
D-27	Enterprise Land & Dev-	Judith River	7-1-83	160	(part)	no				
D-28	elopment Co.	"	4-20-90	600	(part)	no				
D-29	"	"	5-7-90	200	(part)	no				
D-30	"	"	4-15-96	100	(part)	no				
D-31	"	"	11-1-04	400	(part)	no				
		NO IRRIGATION								

NOTE: R—Denotes Regular Irrigation. F—Flood Irrigation.

Adequate Supply: Yes..... No..... Explain.....

Remarks.....

.....River Basin.....

Also in: Plat No..... Twp..... Rge.....	Plat No..... Twp..... Rge.....	Plat No..... Twp..... Rge.....
Plat No..... Twp..... Rge.....	Plat No..... Twp..... Rge.....	Plat No..... Twp..... Rge.....

Information From:
Luben Dirkson

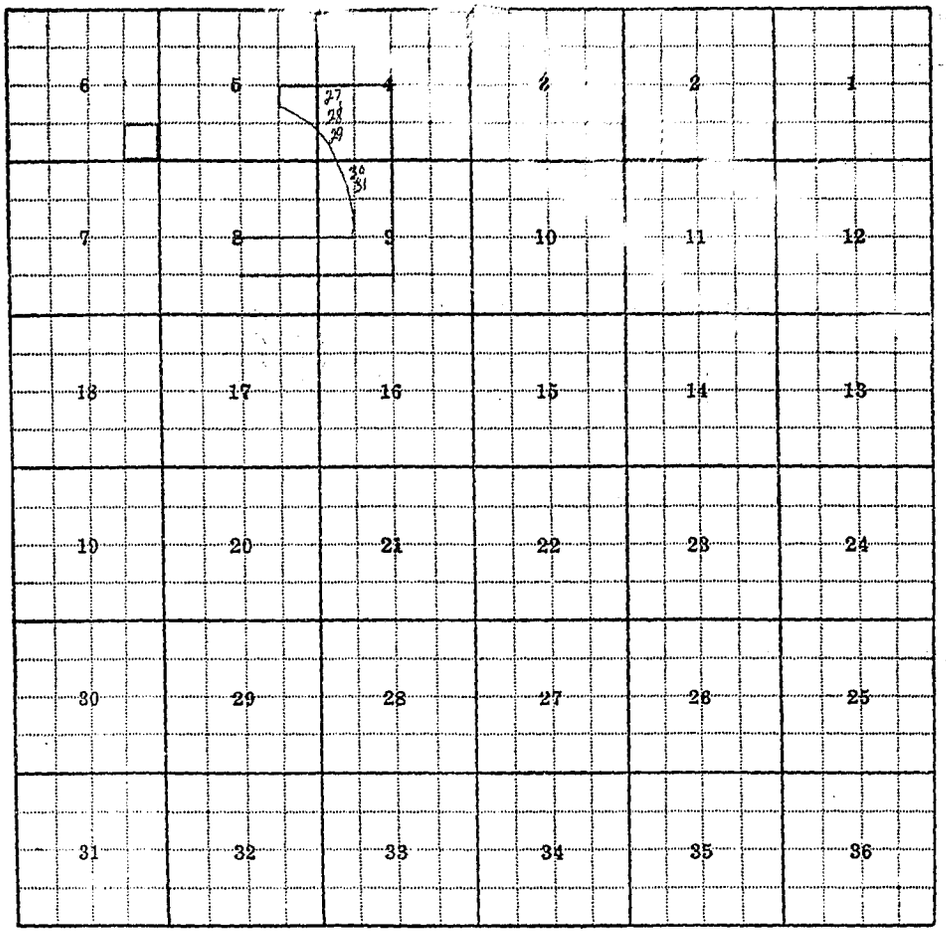

Land Ownership

F-1-A-5M—

County: Judith Basin

Farm Checked: Date: 8=30-62

By: Pete & John

STATE OF MONTANA
STATE ENGINEERS OFFICE
Water Resources Survey

T. 14 N = R. 15 E Plat No. 40

Photo No. 4T-8

Legal Land Owner: William P. & Clara Downey Address:

Operator: Bob Gilkey, buying Address: Hobson

Water is delivered by:— 1. Private System; 2. Ditch Company; 3. State Project; 4. Federal Project; 5. Irrigation District

App. No. Decree No.	NAME OF APPROPRIATOR TO WHOM DECREED	NAME OF STREAM	Date App. Date Priority	Miner's Inches	In Use	NAME OF DITCH (Water Delivered By)	No.	R/F	Present Irr. Acres	Irrigable Acres
D-27	Enterprise Land & Dev-	Judith River	7-1-83	160	(part)	no				
D-28	elopment Co.	"	4-20-90=	600	(part)	no				
D=29	"	"	4=7890	200	(part)	no				
D-30	"	"	4-15996	100	(part)	no				
D-31	"	"	11-1-049	400	(part)	no				
D-155	John Shea	Springs	4-2-96	1/2	(part)	no				
A-1228	"	Stream	8-1-08	100	(part)	no				
A-1555	"	Unnamed Stream	5-1891	100	(part)	no				
		NO IRRIGATION								

NOTE: R—Denotes Regular Irrigation. F—Flood Irrigation.

Adequate Supply: Yes..... No..... Explain.....

Remarks.....

.....River Basin.....

Also in: Plat No. Twp. Rge.	Plat No. Twp. Rge.	Plat No. Twp. Rge.
Plat No. Twp. Rge.	Plat No. Twp. Rge.	Plat No. Twp. Rge.

Information From: Bob Gilkey

6	5	4	3	2	1
7	8	9	10	11	12
18	17	16	15	14	13
19	20	21	22	23	24
30	29	28	27	26	25
31	32	33	34	35	36

Land Ownership.....

F-1-A 5M—

County Judith Basin

Farm Checked: Date 8-8-62

By John

STATE OF MONTANA
STATE ENGINEERS OFFICE
Water Resources Survey

T 14 N R 15 E (10, 11) Plat No. 40

Photo No. 4T-12, 13, 3T-23, 7T-12

Legal Land Owner Peter J. Haven Address Hobson

Operator ..... Address .....

Water is delivered by:— 1. Private System; 2. Ditch Company; 3. State Project; 4. Federal Project; 5. Irrigation District

App. No. Decree No.	NAME OF APPROPRIATOR TO WHOM DECREED	NAME OF STREAM	Date App. Date Priority	Miner's Inches	In Use	NAME OF DITCH (Water Delivered By)	No.	R/F	Present Irr. Acres	Irrigable Acres
D-41	John C. Hauck	Judith River	6-17-88	130	(part)	no				
A-494	JohnCooke & Wm.Kelley	Lake Creek(Hauck)	10-20=81	200	stock					
A-811	Deleo E. Hauck	Spring Creek	10-10-01	100	stock					
A-816	Alex & Emma McLoed	"	4-15-03	500	stock					
A-785=	Jno C. Hauck	Spring Branch	9-27-98	100	stock					
A-1360	John B. Burris	Spring	6-10-97	80	(part)	no				
A-1615	Jos. Henry, & Thos. G. Tasker	Lake, Sec.22, 14-14	6-26-88	5,000	(part)	no				
		NO IRRIGATION								

NOTE: R—Denotes Regular Irrigation. F—Flood Irrigation.

Adequate Supply: Yes..... No..... Explain.....

Remarks.....

..... River Basin.....

Also in: Plat No. 39 Twp. 14 N Rge. 14 E	Plat No. ..... Twp. ..... Rge.	Plat No. ..... Twp. ..... Rge. .....
Plat No. ..... Twp. ..... Rge.	Plat No. ..... Twp. ..... Rge.	Plat No. ..... Twp. ..... Rge. .....

Information From: Mrs. Matzinger, Haven's daughter

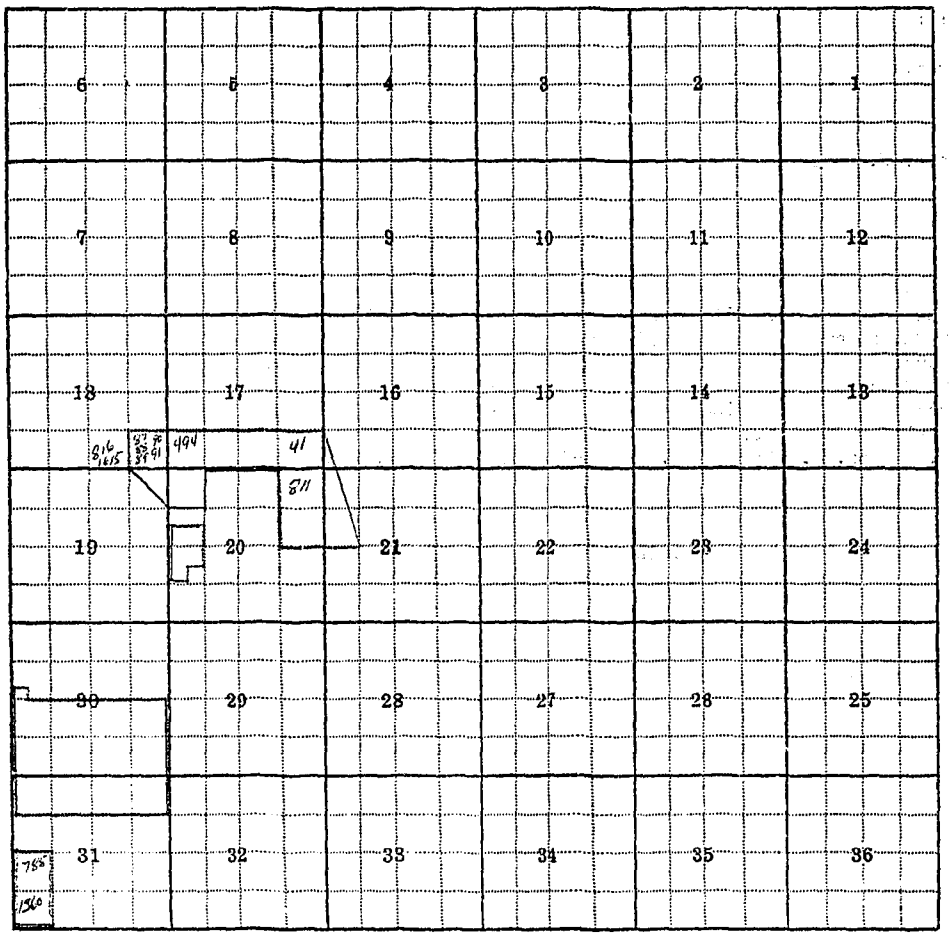

Land Ownership

F-1-A—5M—

County Judith Basin

Farm Checked: Date 8-24-62

By Pete & John

STATE OF MONTANA
STATE ENGINEERS OFFICE
Water Resources Survey

T 14 N R 15 E Plat No. 40

Photo No. 4T-8

Legal Land Owner Hobson Townsite Address

Operator Address

Water is delivered by:— 1. Private System; 2. Ditch Company; 3. State Project; 4. Federal Project; 5. Irrigation District

App. No. Decree No.	NAME OF APPROPRIATOR TO WHOM DECREED	NAME OF STREAM	Date App. Date Priority	Miner's Inches	In Use	NAME OF DITCH (Water Delivered By)	No.	R/F	Present Irr. Acres	Irrigat Acre
A-1294	George E. Jay	Hobson Insta. Spring	11-13-37	600	yes					
A-1276	Gilbert L. Barr	Barr Spring	5-15-41	40	yes					
A-1387	Carry J. Davis	Spring	11-1-08	1	yes					
A-1399	Geo. Dunn & Alice Provett	Spring	8-1-09	All	yes	Domestic				
A-1451	Lyman W. Hopkins	Spring	8-14-46	25	yes					
A-1509	Alex McGregor	Spring	11-29-37	40	yes					
A-1521	W. W. Newton	Spring	7-30-27	10=	yes					
A-1583	Kermit Todd	Spring	7-15-57	200	yes					
A-1588	William K. Turner	Spring	12-20-40	40	yes					
* See SWCB PROJECT		Judith River	??	BOAF	yes	Ackley Lake Canal	3	R	10	

NOTE: R—Denotes Regular Irrigation. F—Flood Irrigation.

Adequate Supply: Yes ..... No ..... Explain

Remarks The springs listed above are all used by various people in Hobson as domestic water. There are several people piped into each of these springs.

*Town of Hobson buys this water for residents and pay for water. There is no charge to residents of town for this water.

River Basin

Also in: Plat No. Twp. Rge.	Plat No. Twp. Rge.	Plat No. Twp. Rge.
Plat No. Twp. Rge.	Plat No. Twp. Rge.	Plat No. Twp. Rge.

Information From:
Gore, town clerk

6	5	4	3	2	1
7	8	9	10	11	12
18	17	16	15	14	13
19	20	21	22	23	24
30	29	28	27	26	25
31	32	33	34	35	36

Land Ownership.....

.....

.....

F-1-A—5M—

County: Judith Basin

Farm Checked: Date 8-7-62

By: John

STATE OF MONTANA
STATE ENGINEERS OFFICE
Water Resources Survey

T. 14 N R. 15 E Plat No. 40

Photo No. 7T-11

Legal Land Owner: Hugh & Alberta Jennings Address: Hobson

Operator: Gilkie, buying Address:

Water is delivered by:— 1. Private System; 2. Ditch Company; 3. State Project; 4. Federal Project; 5. Irrigation District

App. No. Decree No.	NAME OF APPROPRIATOR TO WHOM DECREED	NAME OF STREAM	Date App. Date Priority	Miner's Inches	In Use	NAME OF DITCH (Water Delivered By)	No.	R/F	Present Irr. Acres	Irrigable Acres
D-27	Enterprise Land & Dev-	Judith River	7-1-83	160	(part)	no				
D-28	elopment Co.	"	4-20-90	600	(part)	no				
D-29	"	"	5-7-90	200	(part)	no				
D-30	"	"	4-15-96	100	(part)	no				
D-31	"	"	11-1-04	400	(part)	no				

NOTE: R—Denotes Regular Irrigation. F—Flood Irrigation.

Adequate Supply: Yes..... No..... Explain.....

Remarks: Dry land strip farming

.....River Basin.....

Also in: Plat No. ..... Twp. ..... Rge.	Plat No. ..... Twp. ..... Rge.	Plat No. ..... Twp. ..... Rge. .....
Plat No. ..... Twp. ..... Rge.	Plat No. ..... Twp. ..... Rge.	Plat No. ..... Twp. ..... Rge. .....

Information From: Chris Swanz

6	5	4	3	2	1
7	8	9 27,28,29 30,31	10	11	12
18	17	16	15	14	13
19	20	21	22	23	24
30	29	28	27	26	25
31	32	33	34	35	36

Land Ownership.....

.....

.....

F-1-A—5M—

County Judith Basin

Farm Checked: Date 8-3-62

By Pete & John

STATE OF MONTANA
STATE ENGINEERS OFFICE
Water Resources Survey

T. 14 N R. 15 E Plat No. 40

Photo No. 1U-61

Legal Land Owner Mrs. V. E. Kent Address Hobson

Operator K. F. Miller Address

Water is delivered by:— 1. Private System; 2. Ditch Company; 3. State Project; 4. Federal Project; 5. Irrigation District

App. No. Decree No.	NAME OF APPROPRIATOR TO WHOM DECREED	NAME OF STREAM	Date App. Date Priority	Miner's Inches	In Use	NAME OF DITCH (Water Delivered By)	No.	R/F	Present Irr. Acres	Irrigable Acres
A-690	Rosa Redding & Selena Stone	Ross Fork	5-14-06	480	stock	NO IRRIGATION				

NOTE: R—Denotes Regular Irrigation. F—Flood Irrigation.

Adequate Supply: Yes..... No..... Explain.....

Remarks.....

.....River Basin.....

Also in: Plat No..... Twp..... Rge.....	Plat No..... Twp..... Rge.....	Plat No..... Twp..... Rge.....
Plat No..... Twp..... Rge.....	Plat No..... Twp..... Rge.....	Plat No..... Twp..... Rge.....

Information From:
K. F. Miller

6	5	4	3	2	1
7	8	9	10	11	12
18	17	16	15	14	13
19	20	21	22	23	24
30	29	28	27 69°	26	25
31	32	33	34	35	36

Land Ownership

F-1-A—5M—

County Judith Basin

Farm Checked: Date 8-3-62

By Vaughn

STATE OF MONTANA
STATE ENGINEERS OFFICE
Water Resources Survey

T 14 N R 15 E Plat No. 40

Photo No. 1T-66

Legal Land Owner ~~Wiktor~~ Viktor & Lillian Kolar Address

Operator Address

Water is delivered by:— 1. Private System; 2. Ditch Company; 3. State Project; 4. Federal Project; 5. Irrigation District

App. No. Decree No.	NAME OF APPROPRIATOR TO WHOM DECREED	NAME OF STREAM	Date App. Date Priority	Miner's Inches	In Use	NAME OF DITCH (Water Delivered By)	No.	R/F	Present Irr. Acres	Irrigable Acres
D-27	Enterprise Land & Dev-	Judith River	7-1-83	160	(part)	no				
D-28	elopment Co.	"	4-20-90	600	(part)	no				
D-29	"	"	5-7-90	200	(part)	no				
D-30	"	"	4-15-96	100	(part)	no				
D-31	"	"	11-1-04	400	(part)	no				
		NO IRRIGATION								

NOTE: R—Denotes Regular Irrigation. F—Flood Irrigation.

Adequate Supply: Yes..... No..... Explain.....

Remarks.....

River Basin.....

Also in: Plat No..... Twp..... Rge.....	Plat No..... Twp..... Rge.....	Plat No..... Twp..... Rge.....
Plat No..... Twp..... Rge.....	Plat No..... Twp..... Rge.....	Plat No..... Twp..... Rge.....

Information From:

Mrs. Kolar

6	5	4	27 28 29 30 31 3	2	1
7	8	9	10	11	12
18	17	16	15	14	13
19	20	21	22	23	24
30	29	28	27	26	25
31	32	33	34	35	36

Land Ownership.....

.....

.....

F-1-A—5M—

County Judith Basin

Farm Checked: Date 8-3-62

By John

STATE OF MONTANA
STATE ENGINEERS OFFICE
Water Resources Survey

T. 14 N R. 15 E Plat No. 40

Photo No. 8T-13, 31-23

Legal Land Owner Edna M. Lahr Address

Operator K. F. Miller, leasing Address

Water is delivered by:— 1. Private System; 2. Ditch Company; 3. State Project; 4. Federal Project; 5. Irrigation District

App. No. Decree No.	NAME OF APPROPRIATOR TO WHOM DECREED	NAME OF STREAM	Date App. Date Priority	Miner's Inches	In Use	NAME OF DITCH (Water Delivered By)	No.	R/F	Present Irr. Acres	Irrigable Acres
A-1643	Anton J. Lahr	Artesian Well	3-20-40	100	stock					
A-1360	John B. Burris	Spring	6-10-97	80	stock					
		NO IRRIGATION								

NOTE: R—Denotes Regular Irrigation. F—Flood Irrigation.

Adequate Supply: Yes..... No..... Explain.....

Remarks.....

River Basin.....

Also in: Plat No. Twp. Rge.	Plat No. Twp. Rge.	Plat No. Twp. Rge.
Plat No. Twp. Rge.	Plat No. Twp. Rge.	Plat No. Twp. Rge.

Information From:
K. F. Miller

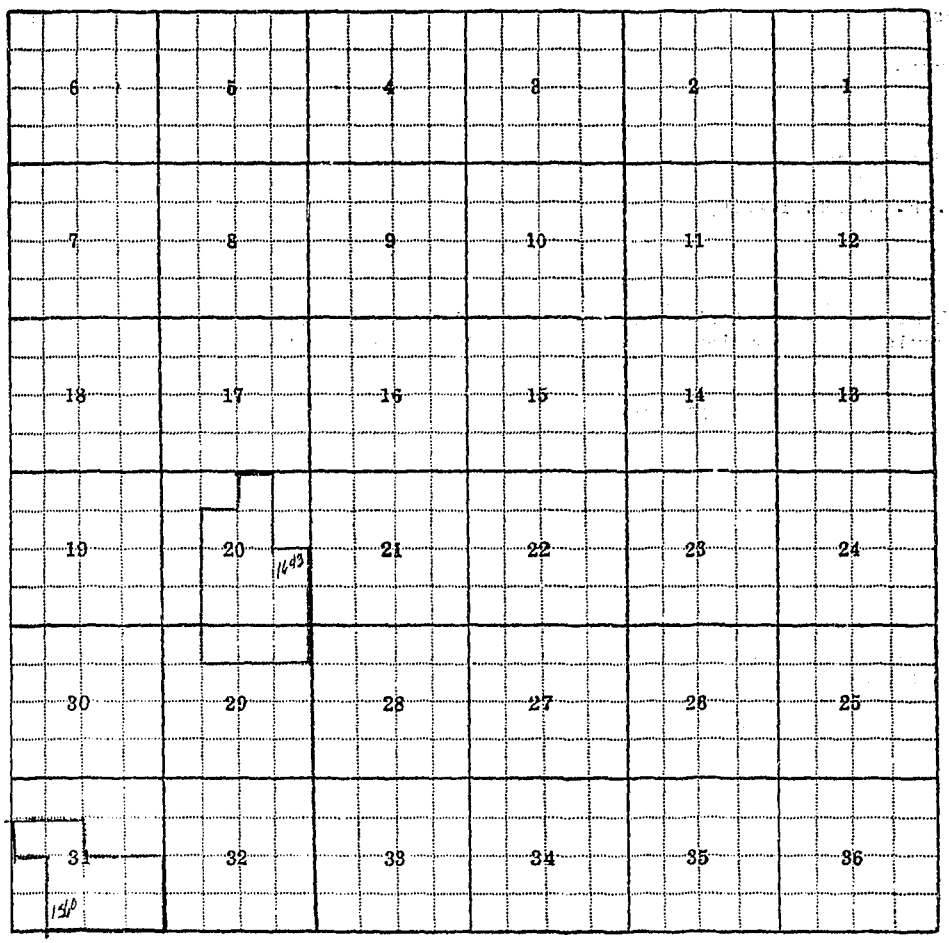

Land Ownership.....

F-1-A—5M—

County Judith Basin

Farm Checked: Date 8=3-62

By Pete & John

STATE OF MONTANA
STATE ENGINEERS OFFICE
Water Resources Survey

T 14 N R 15 E Plat No. 40

Photo No. 1T-61

Legal Land Owner Verdun E. Looney Address Hobson

Operator Address

Water is delivered by:— 1. Private System; 2. Ditch Company; 3. State Project; 4. Federal Project; 5. Irrigation District

App. No. Decree No.	NAME OF APPROPRIATOR TO WHOM DECREED	NAME OF STREAM	Date App. Date Priority	Miner's Inches	In Use	NAME OF DITCH (Water Delivered By)	No.	R/F	Present Irr. Acres	Irrigable Acres
A-1130	Clara I. Kitts	Stream	5-25-14	240	stock	NO IRRIGATION				

NOTE: R—Denotes Regular Irrigation. F—Flood Irrigation.

Adequate Supply: Yes..... No..... Explain.....

Remarks.....

.....River Basin.....

Also in: Plat No. Twp. Rge.	Plat No. Twp. Rge.	Plat No. Twp. Rge.
Plat No. Twp. Rge.	Plat No. Twp. Rge.	Plat No. Twp. Rge.

Information From:

Miller Brothers



6	5	4	3	2	1
7	8	9	10	11	12
18	17	16	15	14	13
19	20	21	22	23	24
30	29	28	27	26	25
31	32	33	34	35	36

Land Ownership.....

.....

.....

F-1-A—5M—

County Judith Basin

Farm Checked: Date 8-29-62

By Pete & John

STATE OF MONTANA
STATE ENGINEERS OFFICE
Water Resources Survey

T. 14 N= R. 15 E Plat No. 40

Photo No. 1T-64

Legal Land Owner Roy L. & Hazel Ludeman Address Hobson

Operator Address

Water is delivered by:— 1. Private System; 2. Ditch Company; 3. State Project; 4. Federal Project; 5. Irrigation District

App. No. Decree No.	NAME OF APPROPRIATOR TO WHOM DECREED	NAME OF STREAM	Date App. Date Priority	Miner's Inches	In Use	NAME OF DITCH (Water Delivered By)	No.	R/F	Present Irr. Acres	Irrigable Acres
A-1111	George Hull	Unnamed tributary	6-15-03	100	(part)	no				
D-27	Enterprise Land & Dev-	Judith River	7-1-83	160	(part)	no				
D-28	elopment Co.	"	4-20-90	600	(part)	no				
D-29	"	"	5-7-90	200	(part)	no				
D-30	"	"	4-15-96	100	(part)	no				
D-31	"	"	11-1-04	400	(part)	no				
		No irrigation								

NOTE: R—Denotes Regular Irrigation. F—Flood Irrigation.

Adequate Supply: Yes..... No..... Explain.....

Remarks.....

.....River Basin.....

Also in: Plat No. Twp. Rge.	Plat No. Twp. Rge.	Plat No. Twp. Rge.
Plat No. Twp. Rge.	Plat No. Twp. Rge.	Plat No. Twp. Rge.

Information From:
Ray Ludeman

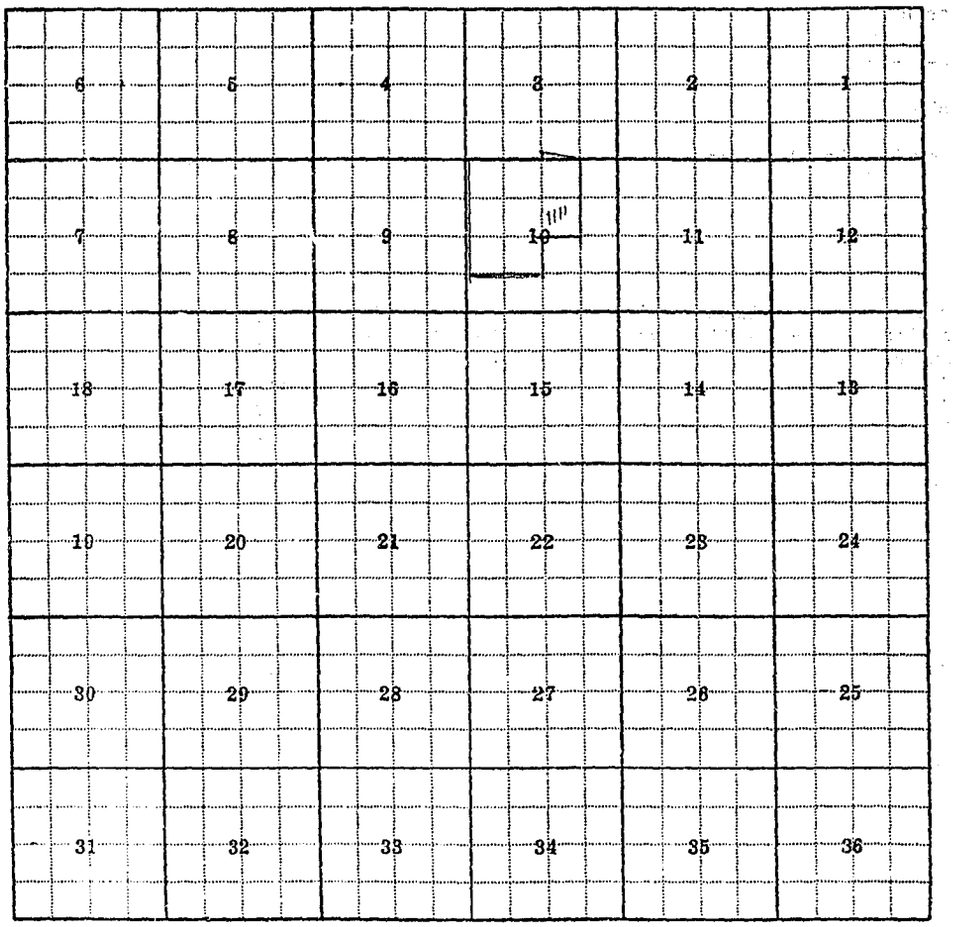

Land Ownership.....

.....

.....

F-1-A-5M—

County Judith Basin

Farm Checked: Date 8-8-62

By John

STATE OF MONTANA
STATE ENGINEERS OFFICE
Water Resources Survey

T 14 N R 15 E Plat No. 40

Photo No. 4T-11, 12

Legal Land Owner R. P. Matzinger Address

Operator Address

Water is delivered by:— 1. Private System; 2. Ditch Company; 3. State Project; 4. Federal Project; 5. Irrigation District

App. No. Decree No.	NAME OF APPROPRIATOR TO WHOM DECREED	NAME OF STREAM	Date App. Date Priority	Miner's Inches	In Use	NAME OF DITCH (Water Delivered By)	No.	R/F	Present Irr. Acres	Irrigable Acres
A=816	Alex & Emma McLeod	Spring Creek	4-15-03	500	stock					
A-1091	DeLeo E. Hauck	Unnamed tributary	7-15-02	200	stock					
A-1615	Jos, Henry, & Thomas G.	Lake Sec.22, 14-14	6-26-88	5,000	(part)	no				
	Tasker									
A-1184	Arvilla Palmer	Unnamed tributary	7-15-02	400	stock					
		Judith River				Ackley Lake Lateral	3	R		89
						(Matzinger)				

NOTE: R—Denotes Regular Irrigation. F—Flood Irrigation.

Adequate Supply: Yes..... No..... Explain.....

Remarks.....

River Basin

Also in: Plat No. Twp. Rge.	Plat No. Twp. Rge.	Plat No. Twp. Rge.
Plat No. Twp. Rge.	Plat No. Twp. Rge.	Plat No. Twp. Rge.

Information From:
Mrs. Matzinger

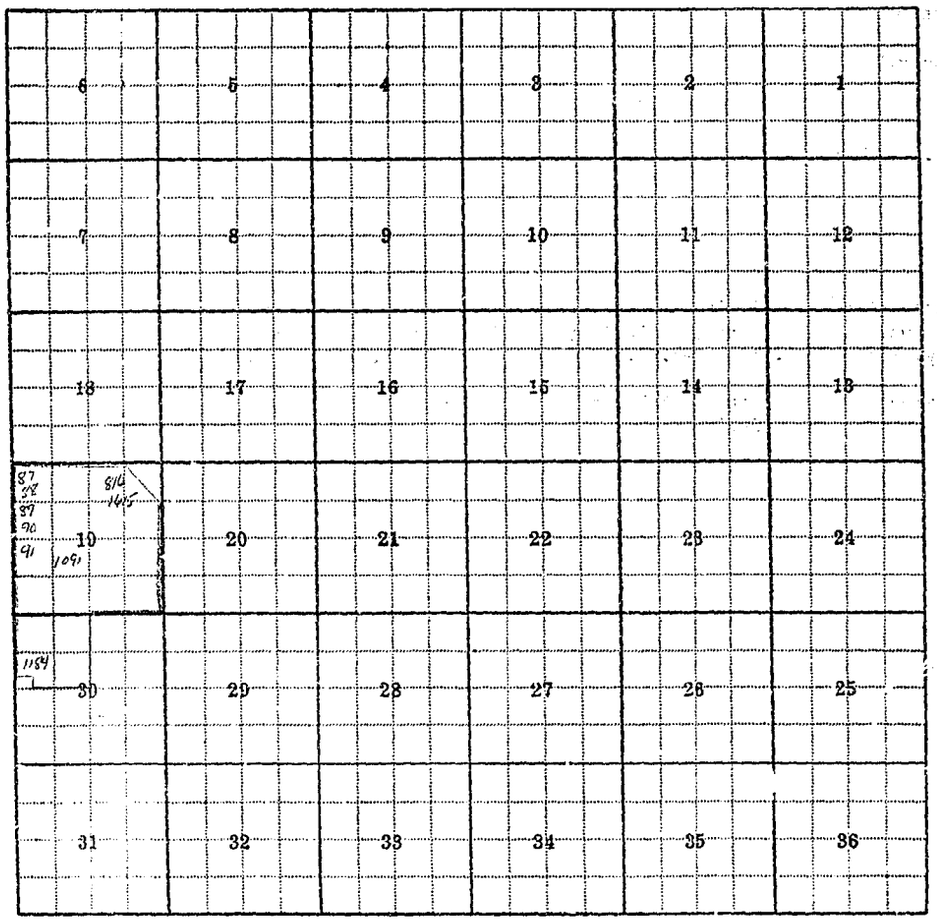

6	5	4	3	2	1
7	8	9	10	11	12
18	17	16	15	14	13
87 88 89 90 91 1091 816 1415 19	20	21	22	23	24
1184 30	29	28	27	26	25
31	32	33	34	35	36

Land Ownership

F-1-A—5M—

County: Judith Basin

Farm Checked: Date: 8-15-62

By: John

STATE OF MONTANA
STATE ENGINEERS OFFICE
Water Resources Survey

T. 14 N R. 15 E Plat No. 40

Photo No. 4T-10

Legal Land Owner: Virgil J & Leo R. McDonnell Address:

Operator: Address:

Water is delivered by:— 1. Private System; 2. Ditch Company; 3. State Project; 4. Federal Project; 5. Irrigation District

App. No. Decree No.	NAME OF APPROPRIATOR TO WHOM DECREED	NAME OF STREAM	Date App. Date Priority	Miner's Inches	In Use	NAME OF DITCH (Water Delivered By)	No.	R/F	Present Irr. Acres	Irrigable Acres
A-1615	Jos, Henry, & Thos. G. Tasker	Lake, Sec. 22 14-14	6-26-88	5,000	part	NO IRRIGATION				

NOTE: R—Denotes Regular Irrigation. F—Flood Irrigation.

Adequate Supply: Yes..... No..... Explain.....

Remarks.....

.....River Basin.....

Also in: Plat No. Twp. Rge.	Plat No. Twp. Rge.	Plat No. Twp. Rge.
Plat No. Twp. Rge.	Plat No. Twp. Rge.	Plat No. Twp. Rge.

Information From:
Field Survey

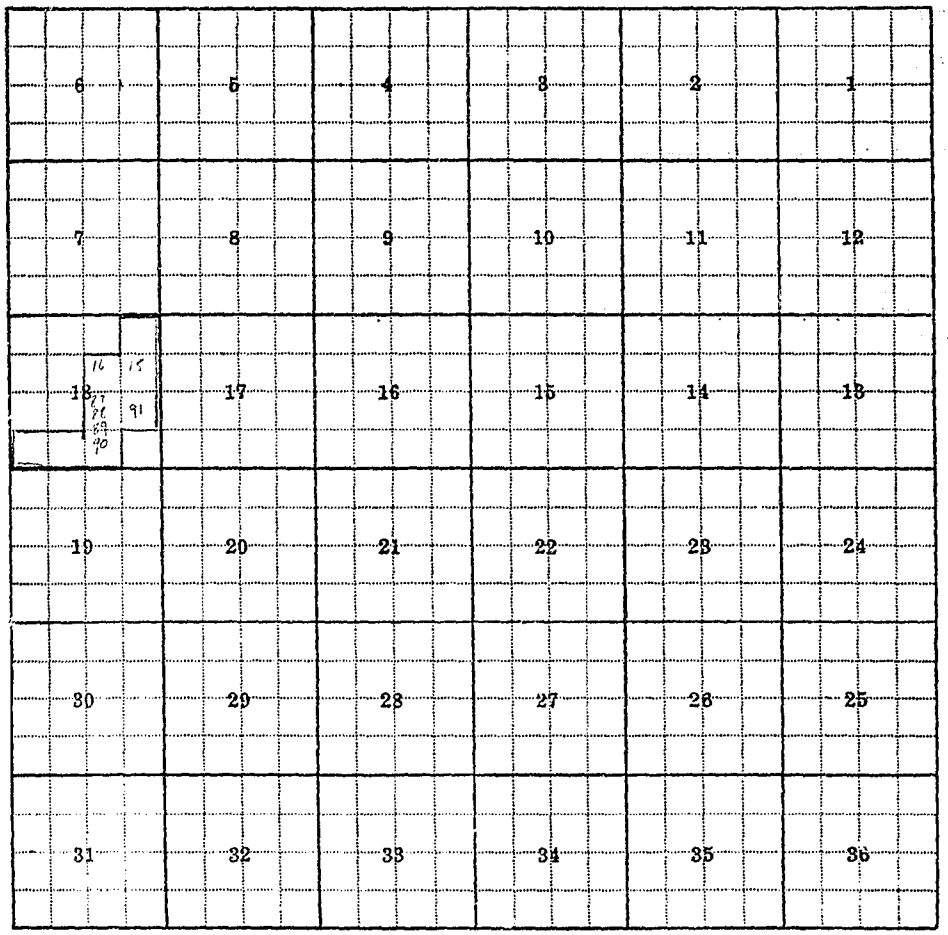

Land Ownership.....

.....

.....

F-1-A—5M—

County: Judith Basin

Farm Checked: Date: 8-7-62

By: John

STATE OF MONTANA
STATE ENGINEERS OFFICE
Water Resources Survey

T. 14 N R. 15 E Plat No. 40

Photo No. 7T-10

Legal Land Owner: Kathryn S. Metcalf Address: Streeter, Ill.

Operator: Irvin Wauer Address: Hobson

Water is delivered by:— 1. Private System; 2. Ditch Company; 3. State Project; 4. Federal Project; 5. Irrigation District

App. No. Decree No.	NAME OF APPROPRIATOR TO WHOM DECREED	NAME OF STREAM	Date App. Date Priority	Miner's Inches	In Use	NAME OF DITCH (Water Delivered By)	No.	R/F	Present Irr. Acres	Irrigable Acres
D-27	Enterprise Land & Dev-	Judith River	7-1-83	160	(part)	no				
D-28	elopment Co.	"	4-20-90	600	(part)	no				
D-29	"	"	5-7-90	200	(part)	no				
D-30	"	"	4-15-96	100	(part)	no				
D-31	"	"	11-1-04	400	(part)	no				
		No Irrigation								

NOTE: R—Denotes Regular Irrigation. F—Flood Irrigation.

Adequate Supply: Yes..... No..... Explain.....

Remarks.....

.....River Basin.....

Also in: Plat No..... Twp..... Rge.....	Plat No..... Twp..... Rge.....	Plat No..... Twp..... Rge.....
Plat No..... Twp..... Rge.....	Plat No..... Twp..... Rge.....	Plat No..... Twp..... Rge.....

Information From: Mrs. Wauer

6	5 27, 28, 29, 30, 31	4	3	2	1
7	8	9	10	11	12
18	17	16	15	14	13
19	20	21	22	23	24
30	29	28	27	26	25
31	32	33	34	35	36

Land Ownership

F-1-A—5M—

County Judith Basin

Farm Checked: Date 8-3-62

By Pete & John

STATE OF MONTANA
STATE ENGINEERS OFFICE
Water Resources Survey

T 14 N R 15 E = Plat No. 40

Photo No. 1T-62

Legal Land Owner K. F. & Joyce Miller Address Hobson

Operator Address

Water is delivered by:— 1. Private System; 2. Ditch Company; 3. State Project; 4. Federal Project; 5. Irrigation District

App. No. Decree No.	NAME OF APPROPRIATOR TO WHOM DECREED	NAME OF STREAM	Date App. Date Priority	Miner's Inches	In Use	NAME OF DITCH (Water Delivered By)	No.	R/F	Present Irr. Acres	Irrigable Acres
A-1472	T. J. Kitts	Spring	5-18-09	80	stock	NO IRRIGATION				

NOTE: R—Denotes Regular Irrigation. F—Flood Irrigation.

Adequate Supply: Yes..... No..... Explain.....

Remarks.....

River Basin

Also in: Plat No. Twp. Rge.	Plat No. Twp. Rge.	Plat No. Twp. Rge.
Plat No. Twp. Rge.	Plat No. Twp. Rge.	Plat No. Twp. Rge.

Information From:
K. F. Miller

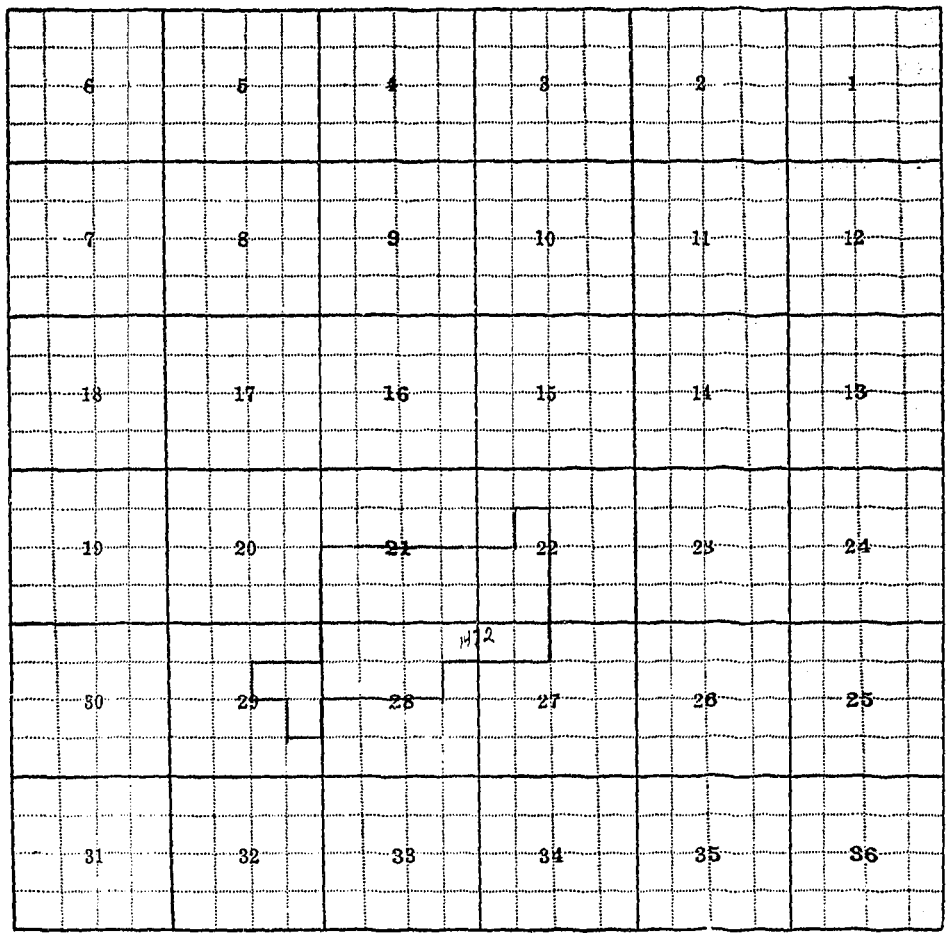

Land Ownership

F-1-A-5M—

County: Judith Basin

Farm Checked: Date: 7-27-62

By: Pete & John

STATE OF MONTANA
STATE ENGINEERS OFFICE
Water Resources Survey

T. 14 N R. 15 E Plat No. 40

Photo No. 1T-17, 18, 19

Legal Land Owner: Marvin Neisser Address: Hobson

Operator: Address:

Water is delivered by:— 1. Private System; 2. Ditch Company; 3. State Project; 4. Federal Project; 5. Irrigation District

App. No. Decree No.	NAME OF APPROPRIATOR TO WHOM DECREED	NAME OF STREAM	Date App. Date Priority	Miner's Inches	In Use	NAME OF DITCH (Water Delivered By)	No.	R/F	Present Irr. Acres	Irrigabl Acres
A-823	L. D. Smith	Spring Creek	9-7-90	all	stock					
A-1115	Hugh Jennings	Unnamed Coulee	5-20-49	200	stock					
A-1311	Lewis D. Smith	Smith's Spring	7-29-90	all	stock					
A-1390	J. B. Dawkins	Spring	8-15-81	160	stock					
A-1548	E. R. Roehl	Spring	12-2-30	200	stock					
		NO IRRIGATION								

NOTE: R—Denotes Regular Irrigation. F—Flood Irrigation.

Adequate Supply: Yes..... No..... Explain.....

Remarks.....

.....River Basin.....

Also in: Plat No..... Twp..... Rge.....	Plat No..... Twp..... Rge.....	Plat No..... Twp..... Rge.....
Plat No..... Twp..... Rge.....	Plat No..... Twp..... Rge.....	Plat No..... Twp..... Rge.....

Information From:

Marvin Meisser

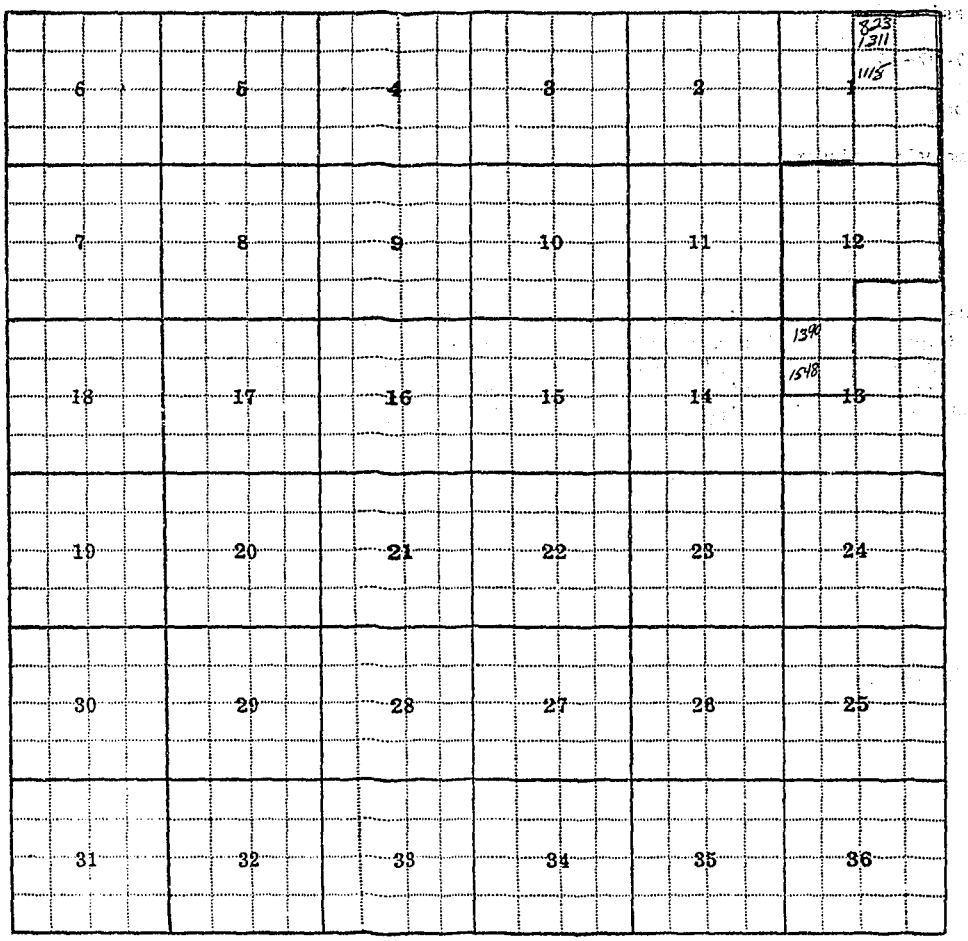

6	5	4	3	2	1 823 1311 1115
7	8	9	10	11	12
18	17	16	15	14	13 1390 1548
19	20	21	22	23	24
30	29	28	27	26	25
31	32	33	34	35	36

Land Ownership

F-1-A—5M—

County Judith Basin

Farm Checked: Date 7-23-62

By Pete & John

STATE OF MONTANA
STATE ENGINEERS OFFICE
Water Resources Survey

T. 14 N R. 15 E Plat No. 40

Photo No. 4T-9

Legal Land Owner Charles Nicholson Address Buffalo

Operator Address

Water is delivered by:— 1. Private System; 2. Ditch Company; 3. State Project; 4. Federal Project; 5. Irrigation District

App. No. Decree No.	NAME OF APPROPRIATOR TO WHOM DECREED	NAME OF STREAM	Date App. Date Priority	Miner's Inches	In Use	NAME OF DITCH (Water Delivered By)	No.	R/F	Present Irr. Acres	Irriga Acre
D-87	M. T. Rooney	Judith River	10-20-85	300	unknown					
D-88	"	"	6-26-86	270	"					
D-89	"	"	7-16-86	135	"					
D-90	"	"	5-8-88	300	"					
D-91	"	"	7-18-88	125	"					
A-1615	Jos, Henry, Thomas G. Tasker	Lake Sec.22 & 27,14-14	6-26-88	5,000	"					
SEE Ackley Lake Irr. Dist		Judith River			yes	Ackley Lake Reservoir	3	R		126

NOTE: R—Denotes Regular Irrigation. F—Flood Irrigation.

Adequate Supply: Yes X No Explain

Remarks Good condition, bench

River Basin

Also in: Plat No. 39 Twp. 14N Rge. 14E	Plat No. Twp. Rge.	Plat No. Twp. Rge.
Plat No. Twp. Rge.	Plat No. Twp. Rge.	Plat No. Twp. Rge.

Information From:
Chas. Nicholson

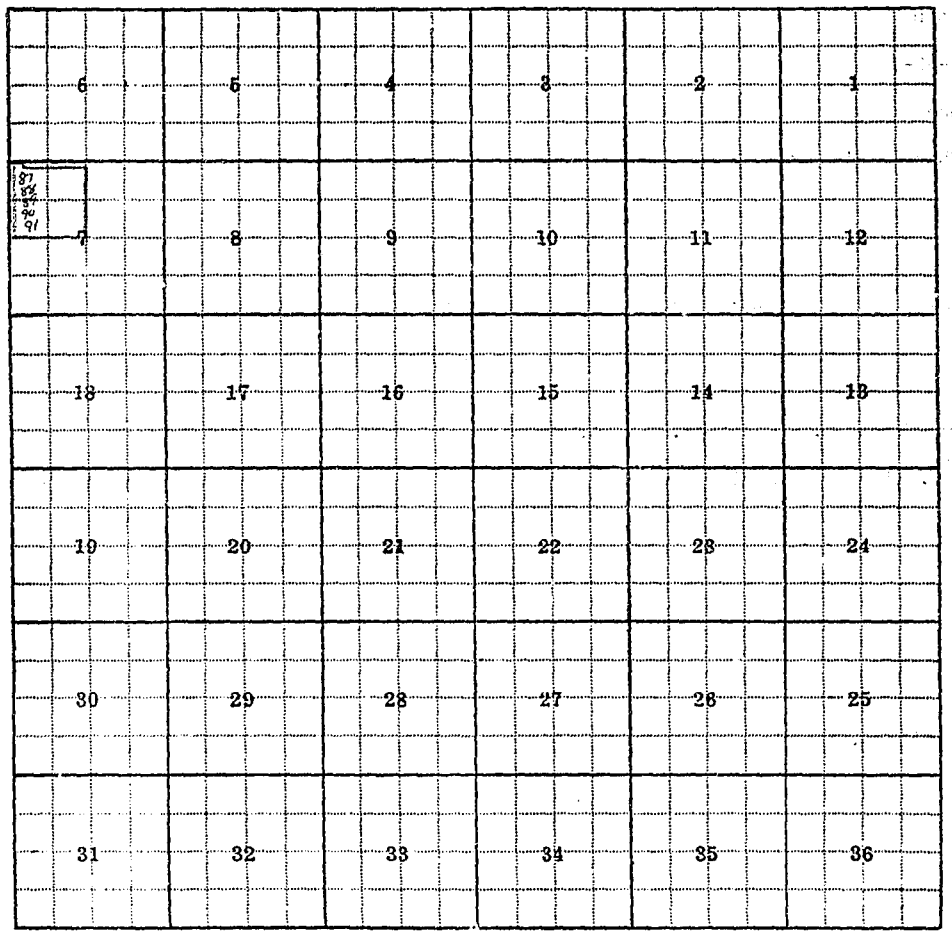

Land Ownership

F-1-A—5M—

County Judith Basin

Farm Checked: Date 8-3-62

By Pete & John

STATE OF MONTANA
STATE ENGINEERS OFFICE
Water Resources Survey

T. 14 N R. 15 E Plat No. 40

Photo No. 1T-63, 64

Legal Land Owner Walter R. O'Brien Address

Operator Miller Brothers, Inc., Buying Address Hobson

Water is delivered by:— X Private System; 2. Ditch Company; 3. State Project; 4. Federal Project; 5. Irrigation District

App. No. Decree No.	NAME OF APPROPRIATOR TO WHOM DECREED	NAME OF STREAM	Date App. Date Priority	Miner's Inches	In Use	NAME OF DITCH (Water Delivered By)	No.	R/F	Present Irr. Acres	Irrigable Acres
A-1111	George Hull	Unnamed tributary	6-15-03	100	stock					
A-1173	Partick Nihill	Unnamed tributary	4-1-00	200	stock					
A=1548	E. R. Roehl	Spring	12-2-30	2000	yes	Roehl (Miller)	1	R	134	
A-1558	James W. Shorey	Spring	4-29-82	100	stock					

NOTE: R—Denotes Regular Irrigation. F—Flood Irrigation.

Adequate Supply: Yes X No Explain

Remarks Contract for deed. B.137, p.437, E. R. Roehl water right Olson or Dawkins Creek. SE¼ SE¼ Section 13, 14-15. W.R.

River Basin

Also in: Plat No. Twp. Rge.	Plat No. Twp. Rge.	Plat No. Twp. Rge.
Plat No. Twp. Rge.	Plat No. Twp. Rge.	Plat No. Twp. Rge.

Information From:
Miller Brothers

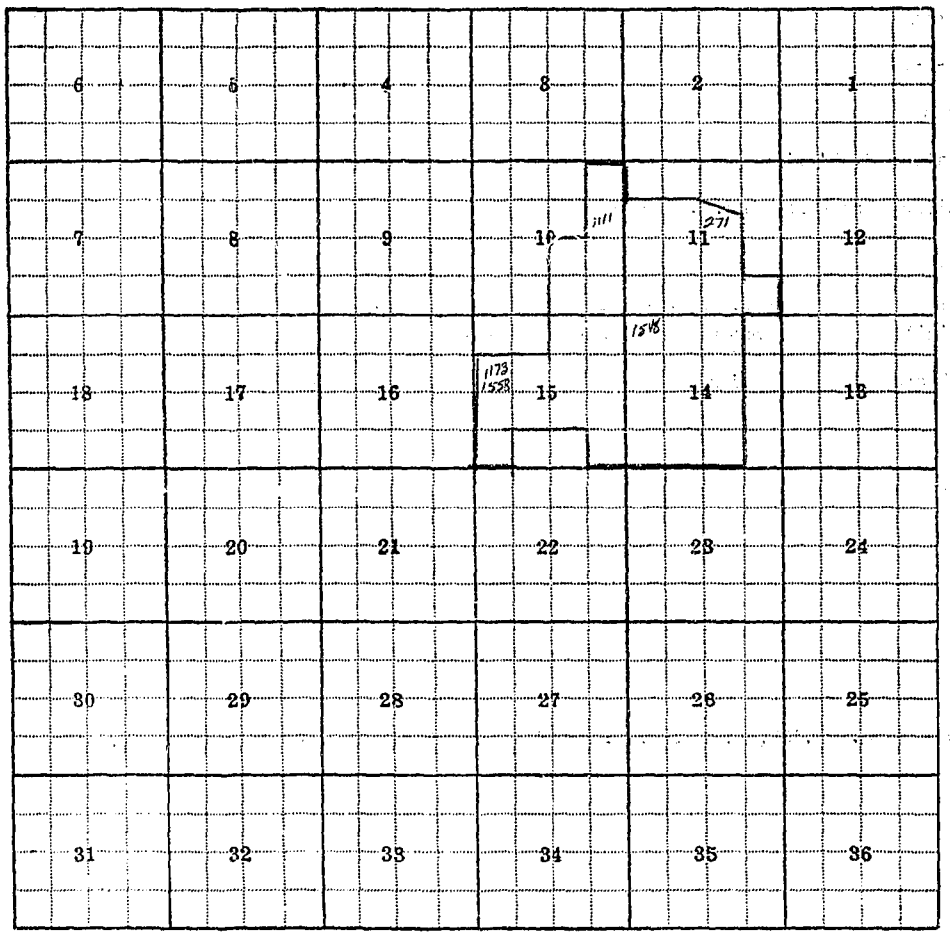

Land Ownership.....

.....

.....

F-1-A—5M—

County Judith Basin

Farm Checked: Date 8-3-62

By Pete & John

STATE OF MONTANA
STATE ENGINEERS OFFICE
Water Resources Survey

T 14 N R 15 E Plat No. 40

Photo No. 1T-19, 20, 21, 61, 63

Legal Land Owner Walter & Inez O'Brien Address Hobson

Operator Address

Water is delivered by:— 1. Private System; 2. Ditch Company; 3. State Project; 4. Federal Project; 5. Irrigation District

App. No. Decree No.	NAME OF APPROPRIATOR TO WHOM DECREED	NAME OF STREAM	Date App. Date Priority	Miner's Inches	In Use	NAME OF DITCH (Water Delivered By)	No.	R/F	Present Irr. Acres	Irrigable Acres
A-1625	William Wunderlin	Slough Sec.24 & 25	5-15-80	All	stock	NO IRRIGATION				

NOTE: R—Denotes Regular Irrigation. F—Flood Irrigation.

Adequate Supply: Yes..... No..... Explain.....

Remarks.....

.....River Basin.....

Also in: Plat No..... Twp..... Rge.....	Plat No..... Twp..... Rge.....	Plat No..... Twp..... Rge.....
Plat No..... Twp..... Rge.....	Plat No..... Twp..... Rge.....	Plat No..... Twp..... Rge.....

Information From:
Miller Brothers

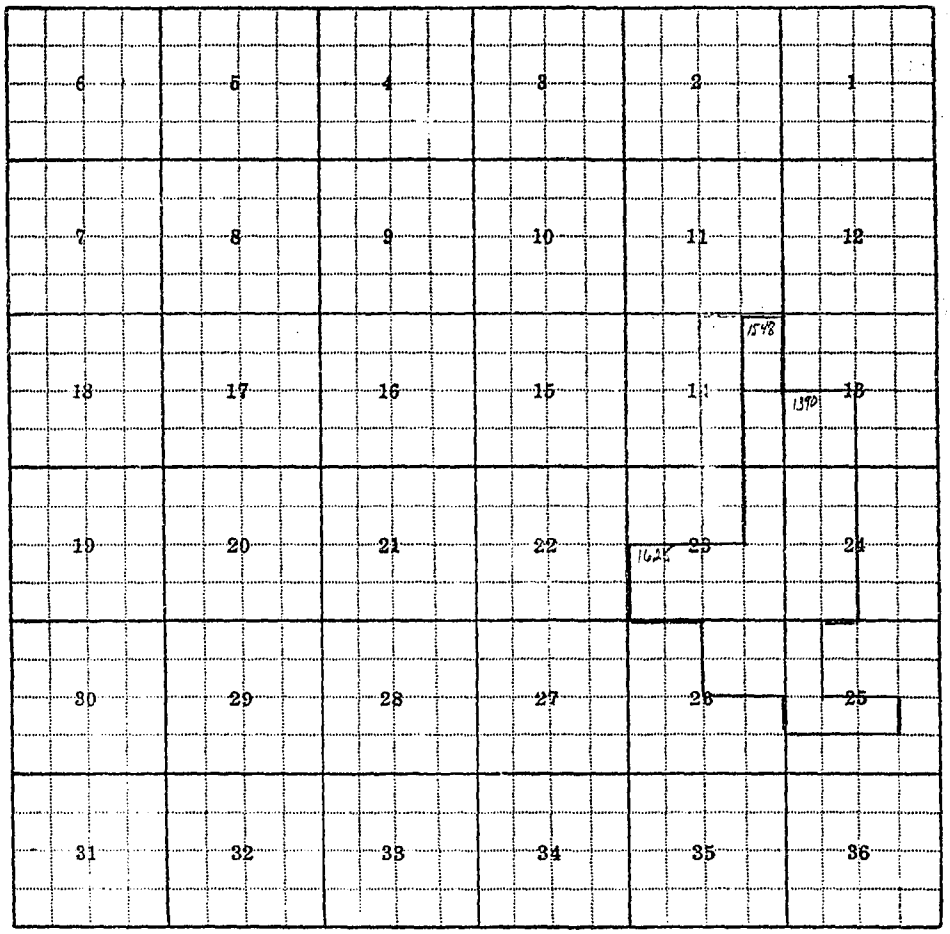

Land Ownership.....

.....

.....

F-1-A—5M—

County Judith Basin

Farm Checked: Date 8=6-62

By John

STATE OF MONTANA
STATE ENGINEERS OFFICE
Water Resources Survey

T 14 N R 15 E Plat No. 40

Photo No. 3T-22

Legal Land Owner Inez H. Rosen Address

Operator Jamie Stevenson, leasing Address Hobson

Water is delivered by:— 1. Private System; 2. Ditch Company; 3. State Project; 4. Federal Project; 5. Irrigation District

App. No. Decree No.	NAME OF APPROPRIATOR TO WHOM DECREED	NAME OF STREAM	Date App. Date Priority	Miner's Inches	In Use	NAME OF DITCH (Water Delivered By)	No.	R/F	Present Irr. Acres	Irrigable Acres
A-1652	Alice E. Stoner	Hunt Well#3 Artesian	9-13-37	600	stock	NO IRRIGATION				

NOTE: R—Denotes Regular Irrigation. F—Flood Irrigation.

Adequate Supply: Yes..... No..... Explain.....

Remarks.....

.....River Basin.....

Also in: Plat No..... Twp..... Rge.....	Plat No..... Twp..... Rge.....	Plat No..... Twp..... Rge.....
Plat No..... Twp..... Rge.....	Plat No..... Twp..... Rge.....	Plat No..... Twp..... Rge.....

Information From:
Jamie Stevenson

6	5	4	3	2	1
7	8	9	10	11	12
18	17	16	15	14	13
19	20	21	22	23	24
30	29	28	27	26	25
31	32	33	34	35	36

Land Ownership.....

F-1-A—5M—

County Judith Basin

Farm Checked: Date 8-7-62 =

By John

STATE OF MONTANA
STATE ENGINEERS OFFICE
Water Resources Survey

T. 14 N R. 15 E Plat No. 40

Photo No. 7T-10

Legal Land Owner Anna G. Satler etal Address Hobson

Operator Address

Water is delivered by:— 1. Private System; 2. Ditch Company; 3. State Project; 4. Federal Project; 5. Irrigation District

App. No. Decree No.	NAME OF APPROPRIATOR TO WHOM DECREED	NAME OF STREAM	Date App. Date Priority	Miner's Inches	In Use	NAME OF DITCH (Water Delivered By)	No.	R/F	Present Irr. Acres	Irrigable Acres
D-27	Enterprise Land & Dev=	Judith River	7-1-83	160	(part)	no				
D-28	elopment Co.	"	4-20-90	600	(part)	no				
D-29	"	"	5-7-90	200	(part)	no				
D-30	"	"	4-15-96	100	(part)	no				
D-31	"	"	11-1-04	400	(part)	no				
D-155	John Shea	Springs	4-2-96*	1/2	(part)	stock				
A-1398	George A. Dunn	Spring	11-12-09	100	(part)	no				
		NO IRRIGATION								

NOTE: R—Denotes Regular Irrigation. F—Flood Irrigation.

Adequate Supply: Yes..... No..... Explain.....

Remarks * Decree date

.....River Basin.....

Also in: Plat No. Twp. Rge.	Plat No. Twp. Rge.	Plat No. Twp. Rge.
Plat No. Twp. Rge.	Plat No. Twp. Rge.	Plat No. Twp. Rge.

Information From:
Paul Barrett

6	5	27 1298 28 29 155 / 30 31 4	3	2	1
7	8	9	10	11	12
18	17	16	15	14	13
19	20	21	22	23	24
30	29	28	27	26	25
31	32	33	34	35	36

Land Ownership

F-1-A-5M-

County: Judith Basin

Farm Checked: Date 8-3-62

By: Vaughn

STATE OF MONTANA
STATE ENGINEERS OFFICE
Water Resources Survey

T 14 N R 15 E Plat No. 40

Photo No. 1T-66

Legal Land Owner: Mayme B. Shanard Address:

Operator: Address:

Water is delivered by:— 1. Private System; 2. Ditch Company; 3. State Project; 4. Federal Project; 5. Irrigation District

App. No Decree No.	NAME OF APPROPRIATOR TO WHOM DECREED	NAME OF STREAM	Date App. Date Priority	Miner's Inches	In Use	NAME OF DITCH (Water Delivered By)	No.	R/F	Present Irr. Acres	Irrigab Acres
D-27	Enterprise Land & Dev-	Judith River	7-1-83	160	(part)	no				
D-28	elopment Co.	"	4-20-90	600	(part)	no				
D-29	"	"	5-7-90	200	(part)	no				
D-30	"	"	4-15-96	100	(part)	no				
D-31	"	"	11-1-04	400	(part)	no				
=		NO IRRIGATION								

NOTE: R—Denotes Regular Irrigation. F—Flood Irrigation.

Adequate Supply: Yes..... No..... Explain.....

Remarks.....

.....River Basin.....

Also in: Plat No. Twp. Rge.	Plat No. Twp. Rge.	Plat No. Twp. Rge.
Plat No. Twp. Rge.	Plat No. Twp. Rge.	Plat No. Twp. Rge.

Information From:
Bradley Miller

6	5	4	3	2	1
7	8	9	10	11	12
18	17	16	15	14	13
19	20	21	22	23	24
30	29	28	27	26	25
31	32	33	34	35	36

Land Ownership.....

F-1-A—5M—

County: Judith Basin

Farm Checked: Date: 8-6-62

By: John

STATE OF MONTANA
STATE ENGINEERS OFFICE
Water Resources Survey

T. 14 N R. 15 E Plat No. 40

Photo No. 1T-7, 64, 65, 4T-1
7T-11, 12, 3T-21

Legal Land Owner: Jamie R. & Jeanette M. Stevenson Address: Hobson

Operator: Address:

Water is delivered by:— 1. Private System; 2. Ditch Company; X State Project; 4. Federal Project: 5. Irrigation Distric

App. No. Decree No.	NAME OF APPROPRIATOR TO WHOM DECREED	NAME OF STREAM	Date App. Date Priority	Miner's Inches	In Use	NAME OF DITCH (Water Delivered By)	No.	R/F	Present Irr. Acres	Irrig Ac
D-27	Enterprise Land & Dev-	Judith River	7-1-83	160	(part)	no				
D-28	elopment Co.	"	4-20-90	600	(part)	no				
D-29	"	"	5-7-90	200	(part)	no				
D-30	"	"	4-15-96	100	(part)	no				
D-31	"	"	11-1-04	400	(part)	no				
D-41	John C. Hauck	"	6-17-88	130	(part)	no				
A-1115	Hugh Jennings	Unnamed Coulee	5-20-49	200	(part)	stock				
A-494	John Cooke & Wm.Kelley	Lake Creek (Hauck)	10-20-81	200	yes	Hauck (Stevenson)	1	R		
A-495	J. C. Hauck	"	3-23-82	250	yes	"	1	R	76	
A-496	"	"	5-15-89	150	yes	"	1	R		
A-497	George M. Stone	"	5-15-89	250	yes	Stone(Stevenson)	1	R	72	
A-816	Alex & Emma McLeod	Spring Creek	4-15-30	500	(part)	stock				
A-1338	W.L.Beswick & Geo.Dunn	Spring	11-15-09	80	stock					
A-1205	Hugh P. Raw	Unnamed tributary	9-1-02	100	stock	(no) Raw	1	F		
A-1206	Jas. Raw	"	4-1900	320	stock					

NOTE: R—Denotes Regular Irrigation. F—Flood Irrigation. Project with Photo 3T-24 in place of 7T-12 and 11

Adequate Supply: Yes ..... No ..... Explain .....

Remarks .....

SEE PAGE 11 FOR MAPS AND COMMENTS

..... River Basin .....

Also in: Plat No. ..... Twp. ..... Rge.	Plat No. ..... Twp. ..... Rge.	Plat No. ..... Twp. ..... Rge. .....
Plat No. ..... Twp. ..... Rge.	Plat No. ..... Twp. ..... Rge.	Plat No. ..... Twp. ..... Rge. .....

Information From: .....

F-1-A—5M—

County Judith Basin

Farm Checked: Date 8-6-62

By John

STATE OF MONTANA
STATE ENGINEERS OFFICE
Water Resources Survey

T 14 N R 15 E Plat No. 40

Photo No. 1T-7, 64, 65, 4T-10, 7T-11, 12, 3T-21

Legal Land Owner Jamie R. & Jeanette M. Stevenson Address

Operator Address

Water is delivered by:— 1. Private System; 2. Ditch Company; 3. State Project; 4. Federal Project; 5. Irrigation District

App. No. Decree No.	NAME OF APPROPRIATOR TO WHOM DECREED	NAME OF STREAM	Date App. Date Priority	Miner's Inches	In Use	NAME OF DITCH (Water Delivered By)	No.	R/F	Present Irr. Acres	Irrigable Acres
A-1013	William J. Adams	Coulee & Spring	4-7-03	100	stock					
A-1318	"	Spring in Sec.11, 14-15	4-7-03	100	stock					
NO FILING		Ross Fork			yes	Pump & Sprinkler	1	R		104
SEE Ackley Lake Irr. Dist.		Judith River			yes	Ackley Lake Canal	3	R	108	161

NOTE: R—Denotes Regular Irrigation. F—Flood Irrigation.

Adequate Supply: Yes X No Explain

Remarks Stevenson claims 296 A.F. from Ackley Lake. 200 A.F. used here and 96 on other farm. Book has 266 A.F.

River Basin

Also in: Plat No. 39 Twp. 14N Rge. 14E	Plat No. Twp. Rge.	Plat No. Twp. Rge.
Plat No. 33 Twp. Rge.	Plat No. Twp. Rge.	Plat No. Twp. Rge.

Information From: Jamie Stevenson

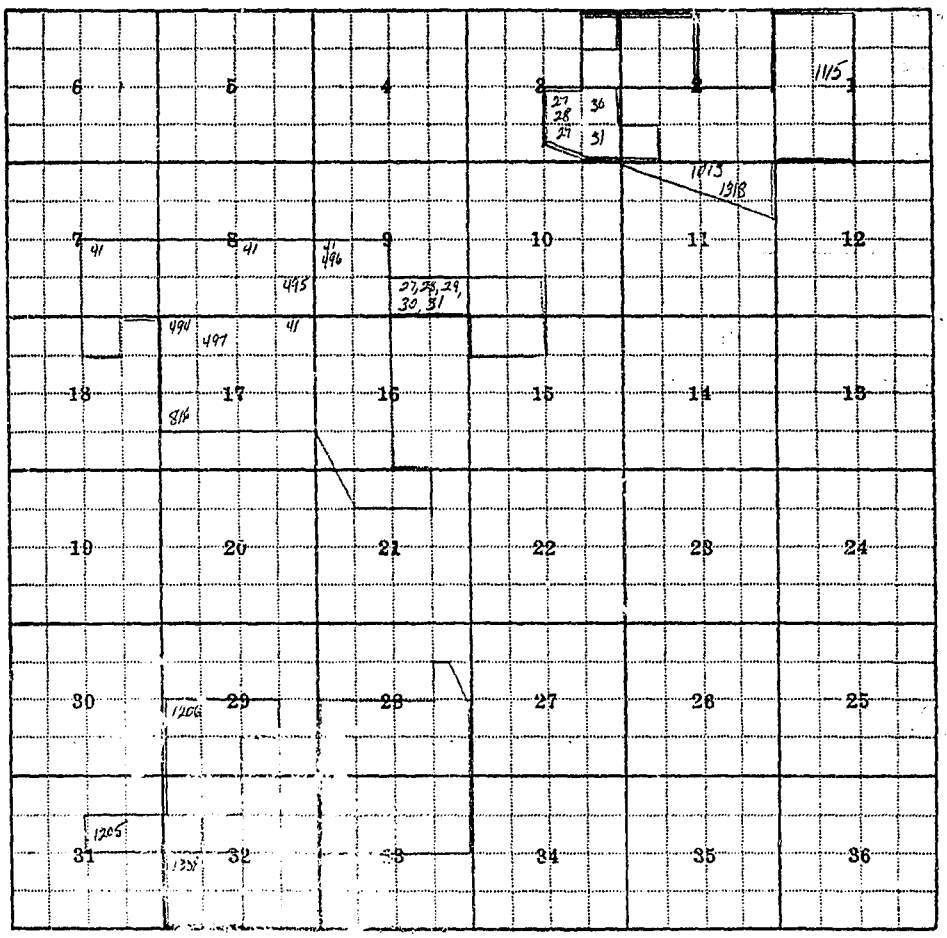

Land Ownership

F-1-A—5M—

County Judith Basin

Farm Checked: Date 8-7-62

By John

STATE OF MONTANA
STATE ENGINEERS OFFICE
Water Resources Survey

T 14 N R 15 E Plat No. 40

Photo No. 1T-62

Legal Land Owner Chris & Myrtle Swanz Address Hobson

Operator K. F. Miller, leasing Address

Water is delivered by:— 1. Private System; 2. Ditch Company; 3. State Project; 4. Federal Project; 5. Irrigation District

App. No. Decree No.	NAME OF APPROPRIATOR TO WHOM DECREED	NAME OF STREAM	Date App. Date Priority	Miner's Inches	In Use	NAME OF DITCH (Water Delivered By)	No.	R/F	Present Irr. Acres	Irrigable Acres
A-733	John H. Charters	Salt Creek	7-26-02	200	stock					
A-1371	Ernest K. Cherrington	Spring	5-27-10	80	stock					
		NO IRRIGATION								

NOTE: R—Denotes Regular Irrigation. F—Flood Irrigation.

Adequate Supply: Yes..... No..... Explain.....

Remarks.....

.....River Basin.....

Also in: Plat No. Twp. Rge.	Plat No. Twp. Rge.	Plat No. Twp. Rge.
Plat No. Twp. Rge.	Plat No. Twp. Rge.	Plat No. Twp. Rge.

Information From:
Chris Swanz

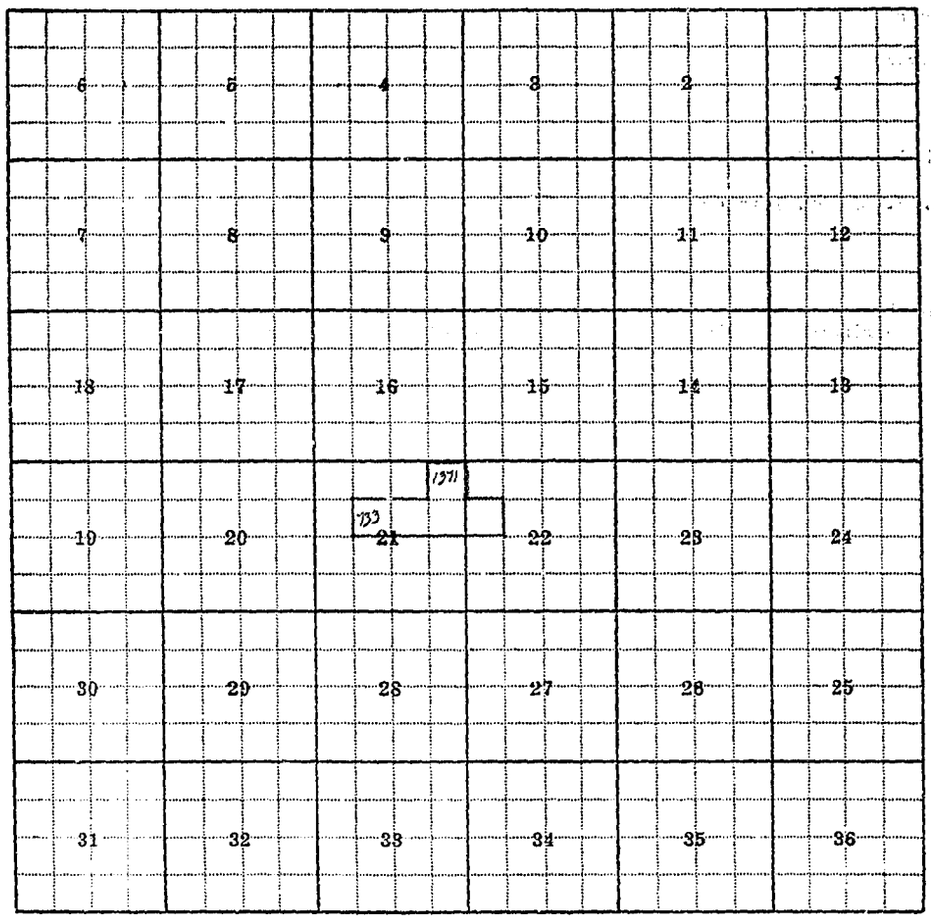

Land Ownership.....

F-1-A—5M—

County: Judith Basin

Farm Checked: Date: 8-7-62

By: John

STATE OF MONTANA
STATE ENGINEERS OFFICE
Water Resources Survey

T. 14 N R. 15 E Plat No. 40

Photo No. 4T-9 77-11

Legal Land Owner: May A. Trpeny Address: Casper, Wyoming

Operator: Irvin Wauer Address: Hobson

Water is delivered by:— 1. Private System; 2. Ditch Company; 3. State Project; 4. Federal Project; 5. Irrigation District

App. No. Decree No.	NAME OF APPROPRIATOR TO WHOM DECREED	NAME OF STREAM	Date App. Date Priority	Miner's Inches	In Use	NAME OF DITCH (Water Delivered By)	No.	R/F	Present Irr. Acres	Irrigable Acres
D-27	Enterprise Land & Dev-	Judith River	7-1-83	160	(part)	no				
D-28	elopment Co.	"	4-20-90	600	(part)	no				
D-29	"	"	5-7-90	200	(part)	no				
D-30	"	"	4-15-96	100	(part)	no				
D-31	"	"	11-1-04	400	(part)	no				
A-495	J. C. Hauck	Lake Creek	3-23-82	250	(part)	no				
		No Irrigation								

NOTE: R—Denotes Regular Irrigation. F—Flood Irrigation.

Adequate Supply: Yes..... No..... Explain.....

Remarks.....

River Basin.....

Also in: Plat No. Twp. Rge.	Plat No. Twp. Rge.	Plat No. Twp. Rge.
Plat No. Twp. Rge.	Plat No. Twp. Rge.	Plat No. Twp. Rge.

Information From:
Mrs. Wauer

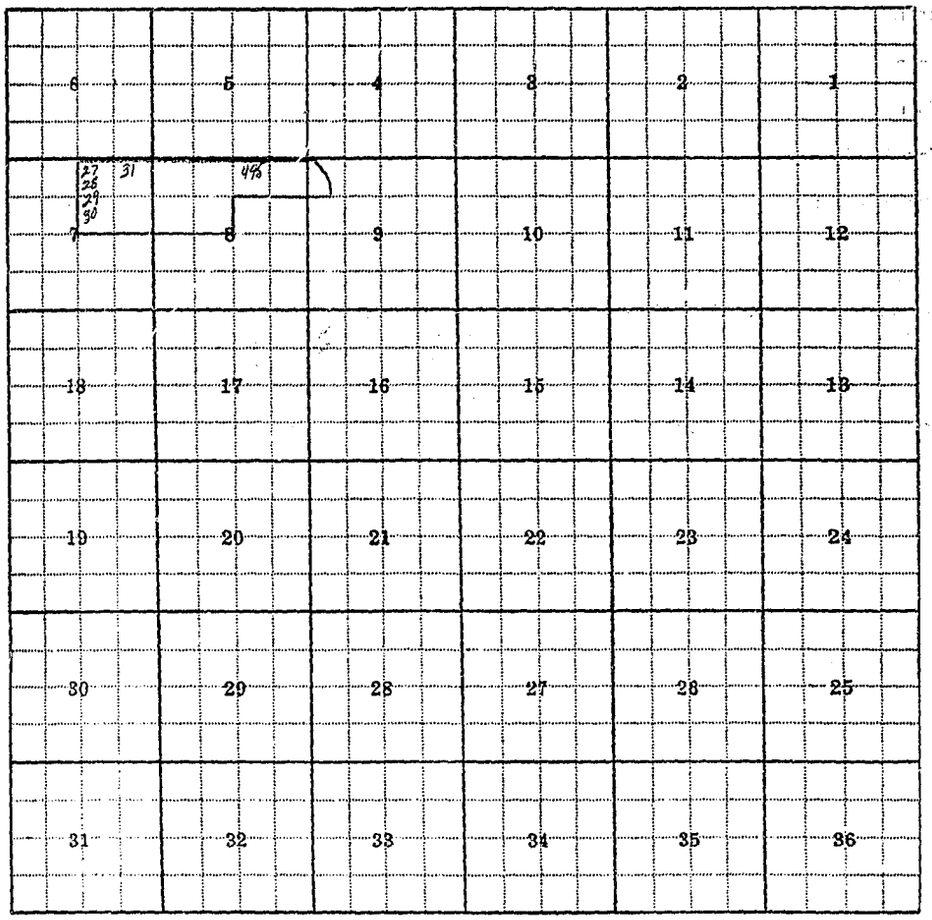

6	5	4	3	2	1
27 28 29 30 31 7	4% 8	9	10	11	12
18	17	16	15	14	13
19	20	21	22	23	24
30	29	28	27	26	25
31	32	33	34	35	36

Land Ownership

F-1-A—5M—

County Judith Basin

Farm Checked: Date 8-14-62=

By John

STATE OF MONTANA
STATE ENGINEERS OFFICE
Water Resources Survey

T. 14 N R. 15 E Plat No. 40

Photo No. 4T-8

Legal Land Owner James & Joyce Turner Address Hobson

Operator Address

Water is delivered by:— 1. Private System; 2. Ditch Company; 3. State Project; 4. Federal Project; 5. Irrigation District

App. No. Decree No.	NAME OF APPROPRIATOR TO WHOM DECREED	NAME OF STREAM	Date App. Date Priority	Miner's Inches	In Use	NAME OF DITCH (Water Delivered By)	No.	R/F	Present Irr. Acres	Irrigable Acres
D-27	Enterprise Land & Dev-	Judith River	17-1-83	160	(part)	no				
D-28	elopment Co.	"	4-20-92	600	(part)	no				
D-29	"	"	5-7-90	200	(part)	no				
D-30	"	"	4-15-96	100	(part)	no				
D-31	"	"	11-4-04	400	(part)	no				
D-155	John Shea	Springs	4-2-96*	1/2	(part)	no				
A-1328	Otto Archibalt	Spring	8-15-19	25=	stock					
D-72	John Shea	Judith River	5-1-87	00	No					
		NO IRRIGATION								

NOTE: R—Denotes Regular Irrigation. F—Flood Irrigation.

Adequate Supply: Yes..... No..... Explain.....

Remarks *Decree dated

.....River Basin.....

Also in: Plat No. Twp. Rge.	Plat No. Twp. Rge.	Plat No. Twp. Rge.
Plat No. Twp. Rge.	Plat No. Twp. Rge.	Plat No. Twp. Rge.

Information From:

Joyce Turner

6	5	4	3	2	1
7	8	9	10	11	12
18	17	16	15	14	13
19	20	21	22	23	24
30	29	28	27	26	25
31	32	33	34	35	36

Land Ownership.....

F-1-A—5M—

County Judith Basin

Farm Checked: Date 8-14-62

By John

STATE OF MONTANA
STATE ENGINEERS OFFICE
Water Resources Survey

T. 14 N R. 15 E Plat No. 40

Photo No. 3T-21, 4T-8, 9, 10

11-60

Legal Land Owner William K. Turner Address

Operator James Turner Address Hobson

Water is delivered by:— 1. Private System; 2. Ditch Company; 3. State Project; 4. Federal Project; 5. Irrigation District

App. No. Decree No.	NAME OF APPROPRIATOR TO WHOM DECREED	NAME OF STREAM	Date App. Date Priority	Miner's Inches	In Use	NAME OF DITCH (Water Delivered By)	No.	R/F	Present Irr. Acres	Irrigable Acres
D-68	Thomas Nicholson	Judith River	10-20-85	250	(part)	no				
D-69	"	"	6-17-88	125	(part)	no				
D-87	M. T. Rooney	"	10-20-85	300	(part)	no				
D-88	"	"	6-26-86	270	no					
D-89	"	"	7-16-86	135	(part)	no				
D-90	"	"	5-8-88	300	(part)	no				
D-91	"	"	7-18-88	125	(part)	no				
A-1651	Jos,Henry,Thos.Tasker	Lake Sec.22, 14-14	6-26-88	5,000	(part)	no				
D-27	Enterprise Land & Dev-	Judith River	7-1-83	160	(part)	no				
D-28	elopment Co.	"	4-20-90	600	(part)	no				
D-29	"	"	5-7-90	200	(part)	no				
D-30	"	"	4-15-96	100	(part)	no				
D-31	"	"	11-1-04	400	(part)	no				
D-44	S.S. Hobson	"	7-16-83	65	(part)	no				
SEE Ackley Lake Irr. Dist. *		"			yes	Ackley Lake Canal	3	R	156	57

NOTE: R—Denotes Regular Irrigation. F—Flood Irrigation.

Adequate Supply: Yes..... No..... Explain.....

Remarks Ackley Lake Water Users Association--Ackley Lake 160 A.F.; Bought Jennie Brock Ackley Lake Water of 80 A.F. in196

River Basin

Also in: Plat No..... Twp..... Rge.....	Plat No..... Twp..... Rge.....	Plat No..... Twp..... Rge.....
Plat No..... Twp..... Rge.....	Plat No..... Twp..... Rge.....	Plat No..... Twp..... Rge.....

Information From:
J. Turner

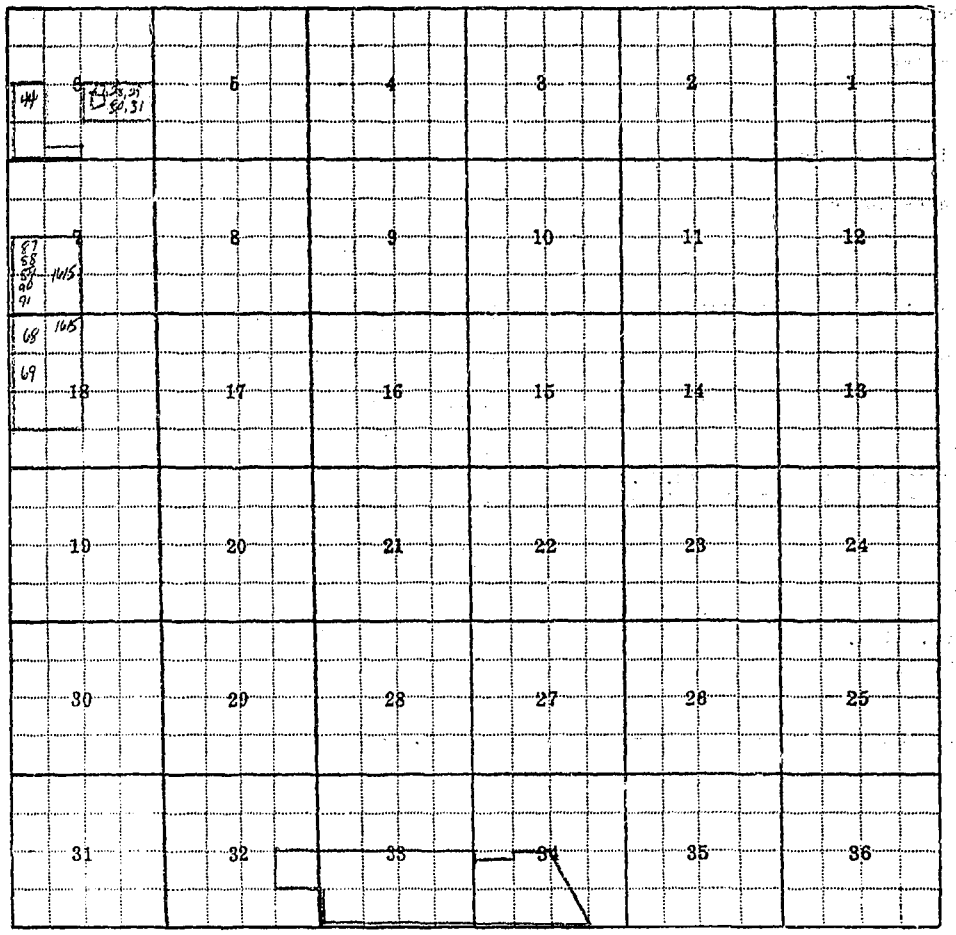

Land Ownership

F-1-A—5M—

County Judith Basin

Farm Checked: Date 8-3-62

By Pete & John

STATE OF MONTANA
STATE ENGINEERS OFFICE
Water Resources Survey

T 14 N R 15 E Plat No. 40

Photo No. 1T-18, 19

Legal Land Owner Raymond Wickman Address Moore

Operator Address

Water is delivered by:— 1. Private System; 2. Ditch Company; 3. State Project; 4. Federal Project; 5. Irrigation District

App. No. Decree No.	NAME OF APPROPRIATOR TO WHOM DECREED	NAME OF STREAM	Date App. Date Priority	Miner's Inches	In Use	NAME OF DITCH (Water Delivered By)	No.	R/F	Present Irr. Acres	Irrigable Acres
A-1287	Issac B. Dawkins	Dawkins Spring	5-15-81	160	patt	NO IRRIGATION				

NOTE: R—Denotes Regular Irrigation. F—Flood Irrigation.

Adequate Supply: Yes..... No..... Explain.....

Remarks.....

.....River Basin.....

Also in: Plat No. Twp. Rge.	Plat No. Twp. Rge.	Plat No. Twp. Rge.
Plat No. Twp. Rge.	Plat No. Twp. Rge.	Plat No. Twp. Rge.

Information From:
K. F. Miller

6	5	4	3	2	1
7	8	9	10	11	12
18	17	16	15	14	13
19	20	21	22	23	24
30	29	28	27	26	25
31	32	33	34	35	36

1287

Land Ownership.....