F-1-A—5M—

County Judith Basin

Farm Checked: Date 7-26-62

By Vaughn

STATE OF MONTANA
STATE ENGINEERS OFFICE
Water Resources Survey

T 15 N R 15 E Plat No. 33

Photo No. 7T-4,5

Legal Land Owner Guy and Brady Wilson Address

Operator Address

Water is delivered by:— 1. Private System; 2. Ditch Company; 3. State Project; 4. Federal Project; 5. Irrigation District

App. No. Decree No.	NAME OF APPROPRIATOR TO WHOM DECREED	NAME OF STREAM	Date App. Date Priority	Miner's Inches	In Use	NAME OF DITCH (Water Delivered By)	No.	R/F	Present Irr. Acres	Irrigable Acres
A-1078	Martha A. Gipson	Coulees	4-??-03	200	part	NO IRRIGATION				

NOTE: R—Denotes Regular Irrigation. F—Flood Irrigation.

Adequate Supply: Yes..... No..... Explain

Remarks No one living on this place

River Basin

Also in: Plat No..... Twp..... Rge..... | Plat No..... Twp..... Rge..... | Plat No..... Twp..... Rge.....
Plat No..... Twp..... Rge..... | Plat No..... Twp..... Rge..... | Plat No..... Twp..... Rge.....

Information From:
Field Survey

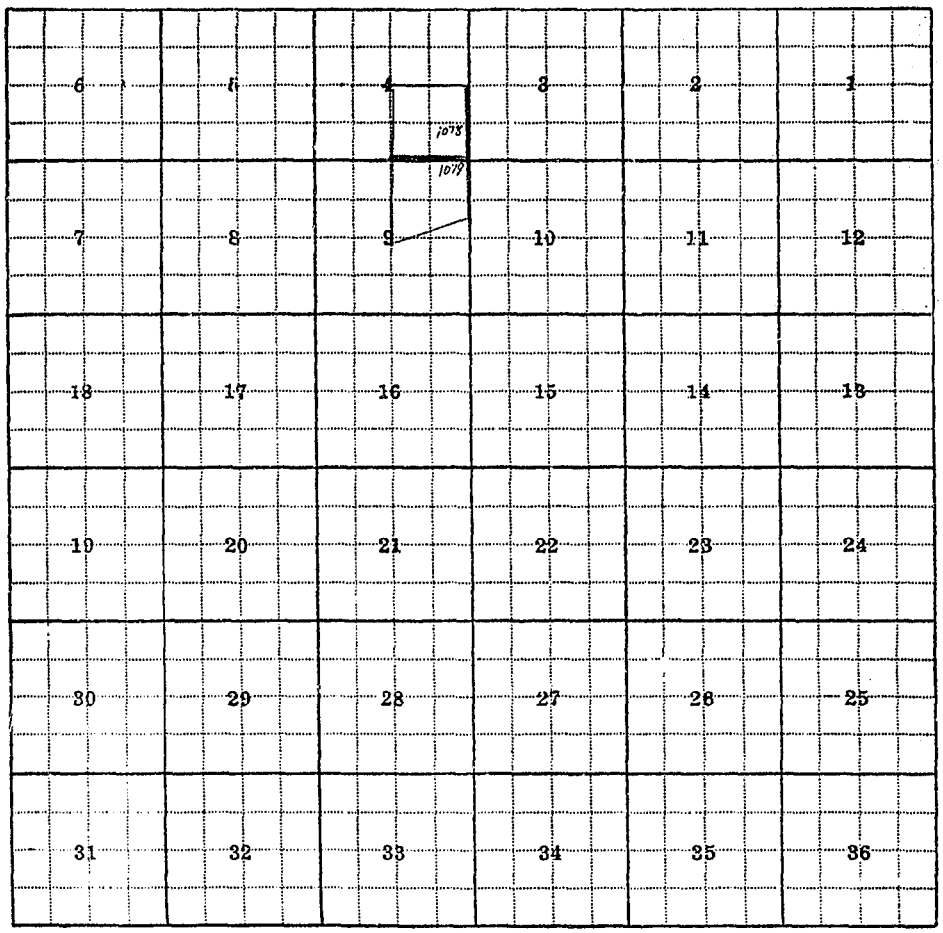

Land Ownership.....

.....

.....

F-1-A-5M—

County Judith Basin

Farm Checked: Date 8-3-62

By Vaughn

STATE OF MONTANA
STATE ENGINEERS OFFICE
Water Resources Survey

T. 15 N R. 15 E Plat No. 33

Photo No. 1T-11

Legal Land Owner Homer & Elsie Wright Address

Operator Address

Water is delivered by:— 1. Private System; 2. Ditch Company; 3. State Project; 4. Federal Project; 5. Irrigation District

App. No. Decree No.	NAME OF APPROPRIATOR TO WHOM DECREED	NAME OF STREAM	Date App. Date Priority	Miner's Inches	In Use	NAME OF DITCH (Water Delivered By)	No.	R/F	Present Irr. Acres	Irrigable Acres
A-1659	Homer & Elsie Wright	3 Wells	1960 1,2,3	gpm	stock	& dom.				
D-25	A.J., Vaclay, Frank= Dusek	Judith River	8-13-89	800	(part)	no				
		NO IRRIGATION								

NOTE: R—Denotes Regular Irrigation. F—Flood Irrigation.

Adequate Supply: Yes..... No..... Explain.....

Remarks.....

.....River Basin.....

Also in: Plat No..... Twp..... Rge.....	Plat No..... Twp..... Rge.....	Plat No..... Twp..... Rge.....
Plat No..... Twp..... Rge.....	Plat No..... Twp..... Rge.....	Plat No..... Twp..... Rge.....

Information From:
Homer Wright

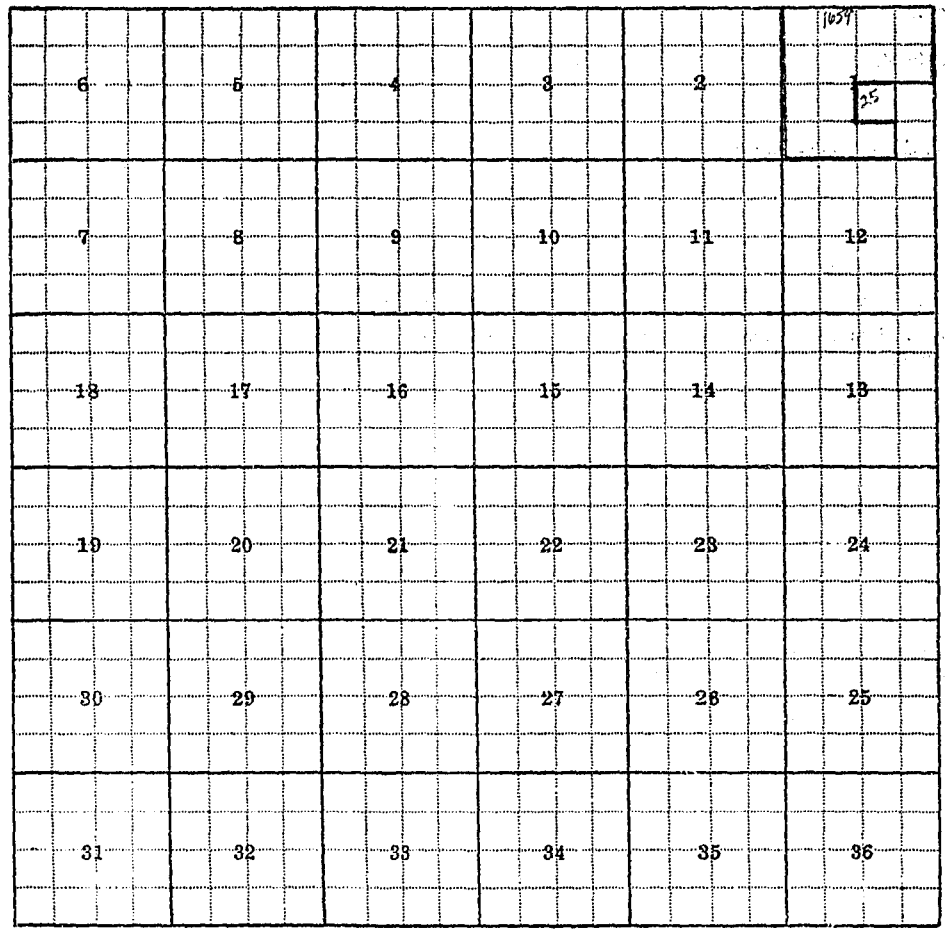

Land Ownership.....

.....

.....

F-1-A-5M-

County: Judith Basin

Farm Checked: Date 8-1-62

By: Vaughn

STATE OF MONTANA
STATE ENGINEERS OFFICE
Water Resources Survey

T. 15 N R. 15 E Plat No. 33

Photo No. 1T-67

Legal Land Owner: L. F. and Velma Zinnecker Address:

Operator: Address:

Water is delivered by:— 1. Private System; 2. Ditch Company; 3. State Project; 4. Federal Project; 5. Irrigation District

App. No. Decree No.	NAME OF APPROPRIATOR TO WHOM DECREED	NAME OF STREAM	Date App. Date Priority	Miner's Inches	In Use	NAME OF DITCH (Water Delivered By)	No.	R/F	Present Irr. Acres	Irrigable Acres
D-99	Joseph & Alice Walton	Judith River	8-1-89	600	(part)	no				
A-1590	Alice Ethel Walton	Springs	8-15-11	40	stock					
D-27	Enterprise Land & Dev-	Judith River	7-1-83	160	(part)	no				
D-28	elopement Co.	"	4-20-90	600	(part)	no				
D-29	"	"	5-7-90	200	(part)	no				
D-30	"	"	4-15-96	1000	(part)	no				
D-31	"	"	11-1-04	400	(part)	no				
		No Irrigation								

NOTE: R—Denotes Regular Irrigation. F—Flood Irrigation.

Adequate Supply: Yes..... No..... Explain.....

Remarks.....

.....River Basin.....

Also in: Plat No..... Twp..... Rge.....	Plat No..... Twp..... Rge.....	Plat No..... Twp..... Rge.....
Plat No..... Twp..... Rge.....	Plat No..... Twp..... Rge.....	Plat No..... Twp..... Rge.....

Information From:
L. F. Zinnecker

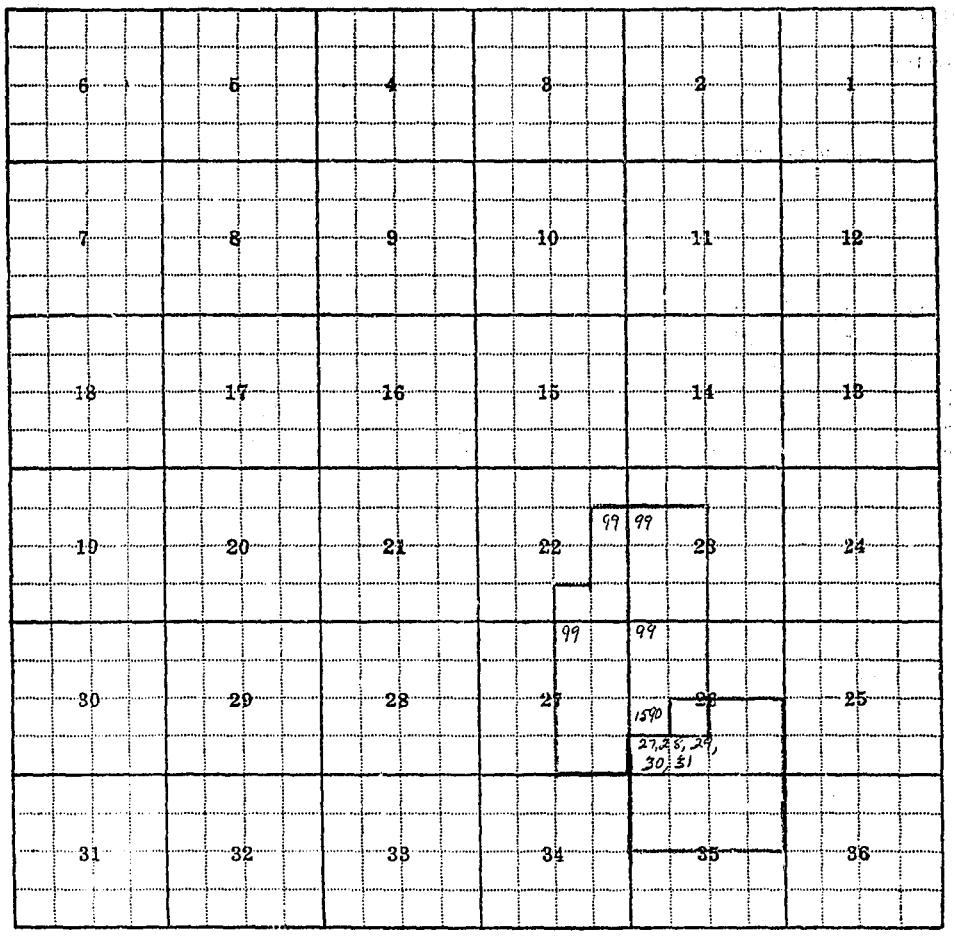

Land Ownership

34
14N 9E

F-1-A—5M—

County Judith Basin

Farm Checked: Date 8-2-62

By Bill Lambeth

STATE OF MONTANA
STATE ENGINEERS OFFICE
Water Resources Survey

T 14N R 9E Plat No. 34

Photo No Picture Not Sectionized

156 - 182, 183

Legal Land Owner Floyd and Betty Creekmore Address

Operator Same Address

Water is delivered by:— 1. Private System; 2. Ditch Company; 3. State Project; 4. Federal Project; 5. Irrigation District

App. No. Decree No.	NAME OF APPROPRIATOR TO WHOM DECREED	NAME OF STREAM	Date App. Date Priority	Miner's Inches	In Use	NAME OF DITCH (Water Delivered By)	No.	R/F	Present Irr. Acres	Irrigable Acres
1576	Paul Suden	Spring	10- 1-58	10	Stock & Domestic					

NOTE: R—Denotes Regular Irrigation. F—Flood Irrigation.

Adequate Supply: Yes..... No..... Explain.....

Remarks No Irrigation

River Basin

Also in			
Plat No. 35 Twp. 14 Rge. 10	Plat No. Twp. Rge.	Plat No. Twp. Rge.	Plat No. Twp. Rge.
Plat No. Twp. Rge.	Plat No. Twp. Rge.	Plat No. Twp. Rge.	Plat No. Twp. Rge.

Information From:

Field Check

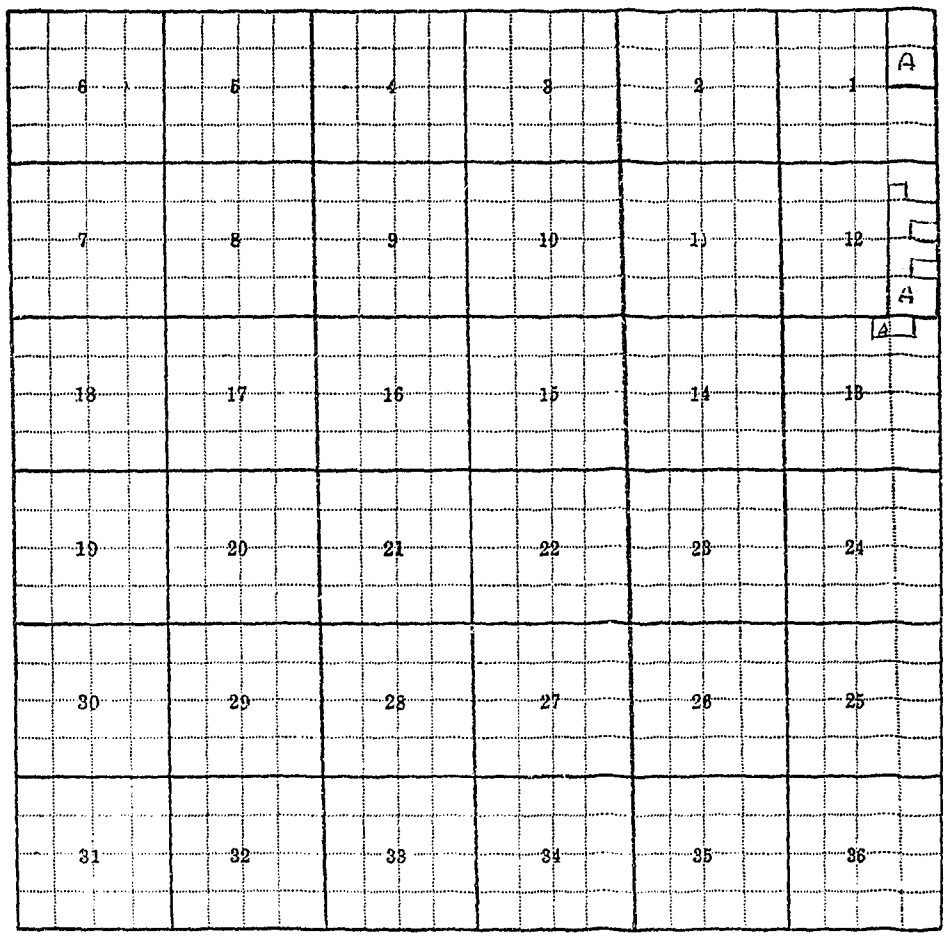

Land Ownership

39
14N 10E

F-1-A—5M—

County Judith Basin

Farm Checked: Date 7-11-62

By Bill Lambeth

STATE OF MONTANA
STATE ENGINEERS OFFICE
Water Resources Survey

T. 14N R. 10E Plat No. 5

Photo No.

Legal Land Owner U. S. A. Address

Operator Address

Water is delivered by:— 1. Private System; 2. Ditch Company; 3. State Project; 4. Federal Project; 5. Irrigation District

App. No. Decree No.	NAME OF APPROPRIATOR TO WHOM DECREED	NAME OF STREAM	Date App. Date Priority	Miner's Inches	In Use	NAME OF DITCH (Water Delivered By)	No.	R/F	Present Irr. Acres	Irrigable Acres
398	Geo. F. & Samuel C. Purdy	Howard Creed	8-12-02	50	Stock					
1494	Emit Marcellus	Spring on Copper Queen								
		Claim	7-25-1899	All	Stock					

NOTE: R—Denotes Regular Irrigation. F—Flood Irrigation.

Adequate Supply: Yes..... No..... Explain.....

Remarks.....

River Basin

Also in: Plat No. Twp. Rge.	Plat No. Twp. Rge.	Plat No. Twp. Rge.
Plat No. Twp. Rge.	Plat No. Twp. Rge.	Plat No. Twp. Rge.

Information From: Field Survey

6	5	4	3	2	1
7	8	9	10	11	12
18	17	16	15	14	13
19	20	21	22	23	24
30	29	28	27	26	25
31	32	33	34	35	36

Land Ownership

36
14N 11E

F-1-A—5M—

County Judith Basin

Farm Checked: Date 7-23-62

By Bill Lambeth

STATE OF MONTANA
STATE ENGINEERS OFFICE
Water Resources Survey

T 14N R 11E Plat No. 36

Photo No. 5T - 75

Legal Land Owner George Armstrong, etal Address

Operator Same Address

Water is delivered by:— 1. Private System; 2. Ditch Company; 3. State Project; 4. Federal Project; 5. Irrigation District

App. No. Decree No.	NAME OF APPROPRIATOR TO WHOM DECREED	NAME OF STREAM	Date App. Date Priority	Miner's Inches	In Use	NAME OF DITCH (Water Delivered By)	No.	R/F	Present Irr. Acres	Irrigable Acres
1593	Isom Ward	Springs	9-25-01	1000	Stock					
1592	Isom Ward	Springs & Coulees	9-25-01	500	Stock					
1273	George Armstrong	Armstrong Spring	6-10-15	40	Stock					

NOTE: R—Denotes Regular Irrigation. F—Flood Irrigation.

Adequate Supply: Yes..... No..... Explain.....

Remarks No Irrigation

River Basin

Also in: Plat No. Twp. Rge.	Plat No. Twp. Rge.	Plat No. Twp. Rge.
Plat No. Twp. Rge.	Plat No. Twp. Rge.	Plat No. Twp. Rge.

Information From:
Field Check

6	5	4	3	2	1
7	8	9	10	11	12
18	17	16	15	14	13
19	20	21	22	23	24
30	29	28	27	26	25
31	32	33	34	35	36

Land Ownership

F-1-A—5M—

County Judith Basin

Farm Checked: Date 7-23-62

By Bill Lambath

STATE OF MONTANA
STATE ENGINEERS OFFICE
Water Resources Survey

T 14N R 11E Plat No. 36

Photo No. 6T - 15

5T-73,75

Legal Land Owner Henry Evans, etal Address Utica

Operator Same Address

Water is delivered by:— 1. Private System; 2. Ditch Company; 3. State Project; 4. Federal Project; 5. Irrigation District

App. No. Decree No.	NAME OF APPROPRIATOR TO WHOM DECREED	NAME OF STREAM	Date App. Date Priority	Miner's Inches	In Use	NAME OF DITCH (Water Delivered By)	No.	R/F	Present Irr. Acres	Irrigable Acres
1470	Charles J. King	2 Springs	12-30-92	100	Stock					
1536	George E. Poetter	Springs	9-15-17	All	Stock					
1394	John Doyle & John C. Huntoon	Spring & Coulee	8-25-02	500	Stock					
1395	John Doyle & John C. Huntoon	Springs	8-25-05	500	Stock					
1606	Emily J. Fearing	Jackson's Lake	7-15-18	40	Stock					

NOTE: R—Denotes Regular Irrigation. F—Flood Irrigation.

Adequate Supply: Yes..... No..... Explain.....

Remarks No Irrigation

.....River Basin.....

Also in: Plat No..... Twp..... Rge.....	Plat No..... Twp..... Rge.....	Plat No..... Twp..... Rge.....
Plat No..... Twp..... Rge.....	Plat No..... Twp..... Rge.....	Plat No..... Twp..... Rge.....

Information From:

Field Check

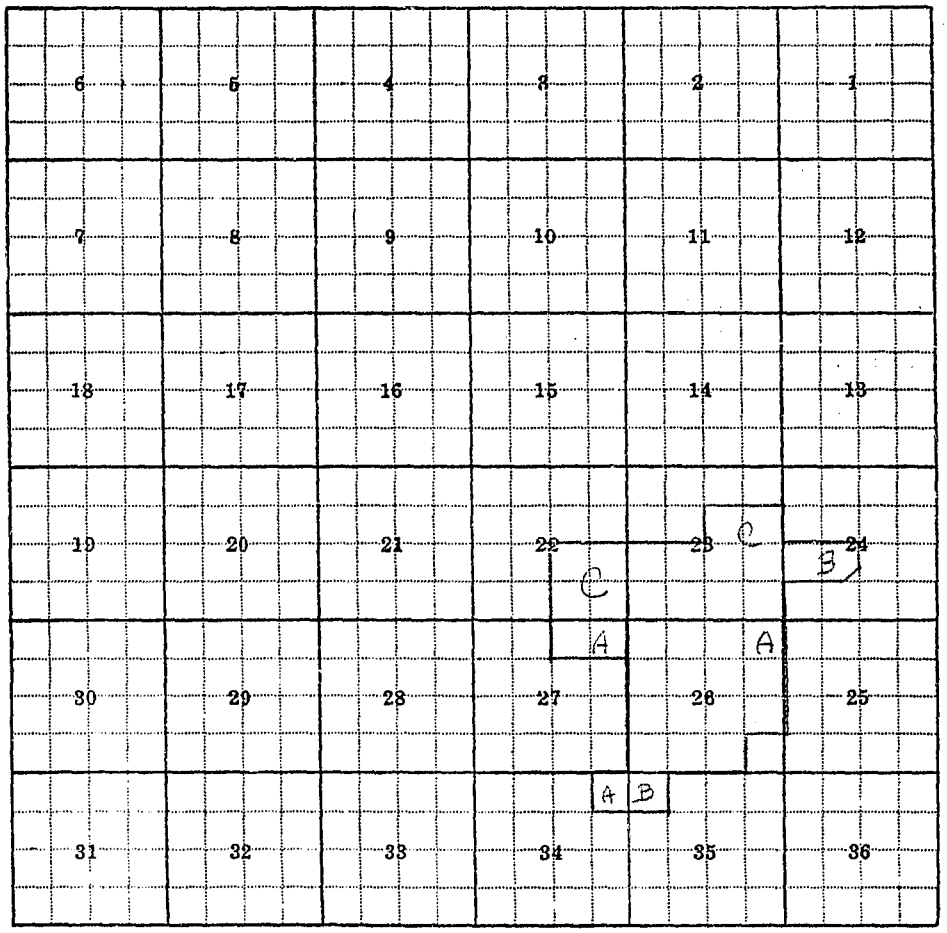

Land Ownership

F-1-A-5M—

County Judith Basin

Farm Checked: Date 7-23-62

By Bill Lambeth

STATE OF MONTANA
STATE ENGINEERS OFFICE
Water Resources Survey

T. 14N R. 11E Plat No. 36

Photo No. 6T-19-5T-75
69,70

Legal Land Owner Hughes Livestock Co. Address

Operator Same Address

Water is delivered by:— 1. Private System; 2. Ditch Company; 3. State Project; 4. Federal Project; 5. Irrigation District

App. No. Decree No.	NAME OF APPROPRIATOR TO WHOM DECREED	NAME OF STREAM	Date App. Date Priority	Miner's Inches	In Use	NAME OF DITCH (Water Delivered By)	No.	R/F	Present Irr. Acres	Irrigable Acres
1565	Robert P. Skinner	Spring	7-25-21	40	Stock					
1290	William C. Bradford	Glen Garrel Spring	1-13-42	40	Stock					
797	Lucy E. Jaite	2 Spring Branches	11-25-91	300	Stock					
273	Martin M. Williamson	Dipping Tank Coulee	8-29-01	750	Part	Stock				

NOTE: R—Denotes Regular Irrigation. F—Flood Irrigation.

Adequate Supply: Yes..... No..... Explain.....

Remarks No Irrigation

River Basin

Also in: Plat No. 43 Twp. 13N Rge. 11E	Plat No. Twp. Rge.	Plat No. Twp. Rge.
Plat No. Twp. Rge.	Plat No. Twp. Rge.	Plat No. Twp. Rge.

Information From:

Field Check

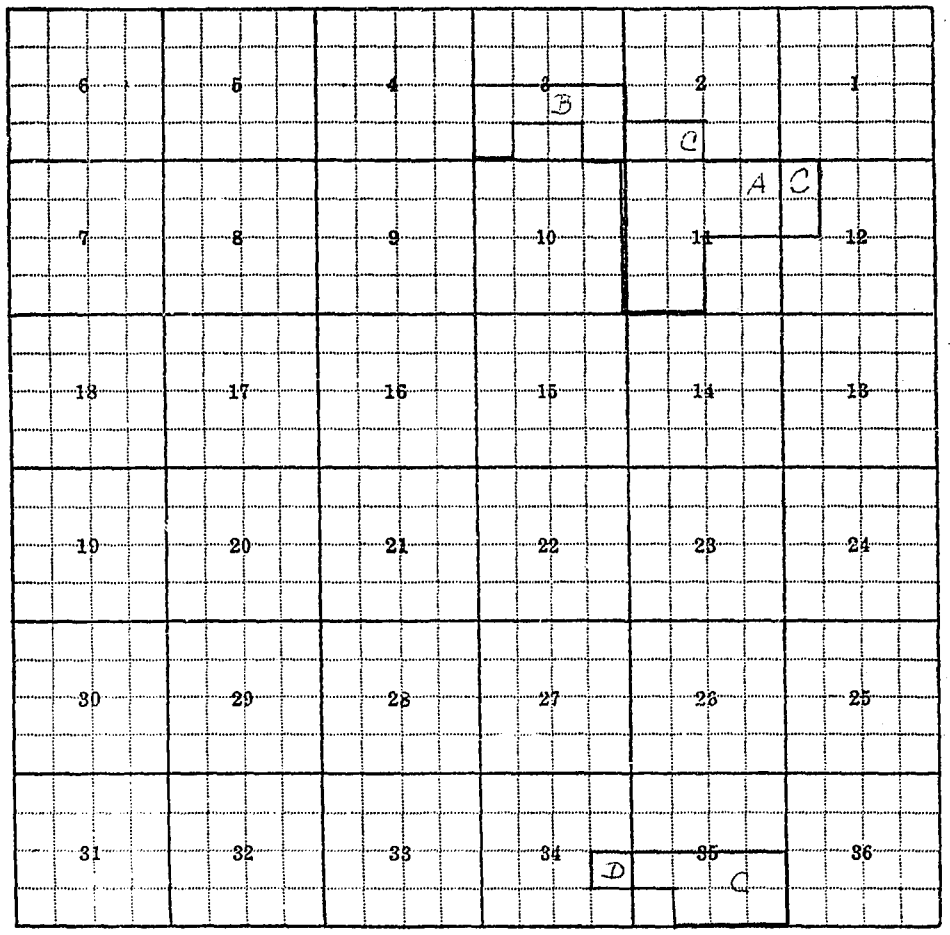

Land Ownership.....

.....

.....

F-1-A—5M—

County Judith Basin

Farm Checked: Date 7-23-62

By Bill Lambeth

STATE OF MONTANA
STATE ENGINEERS OFFICE
Water Resources Survey

T. 14N. R. 11E. Plat No. 36

Photo No. None Shown

Legal Land Owner C. E. & Susan Lillegard Address Route 2, Stanford

Operator Robert J. Lillegard (Renting) Address

Water is delivered by: Phillip Lillegard 1. Private System; 2. Ditch Company; 3. State Project; 4. Federal Project; 5. Irrigation District

App. No. Decree No.	NAME OF APPROPRIATOR TO WHOM DECREED	NAME OF STREAM	Date App. Date Priority	Miner's Inches	In Use	NAME OF DITCH (Water Delivered By)	No.	R/F	Present Irr. Acres	Irrigable Acres
923	John McDonald	Willow Creek	6- 7-92	300	Stock					
934	James Strong	South Branch Willow Creek	4-1891	30	Stock					
1465	John Jelinek	Springs & Coulee	4-98	150	Stock					

NOTE: R—Denotes Regular Irrigation. F—Flood Irrigation.

Adequate Supply: Yes..... No..... Explain.....

Remarks No Irrigation

.....River Basin.....

Also in: Plat No. 29 Twp. 15N Rge. 11E	Plat No. ..... Twp. ..... Rge.	Plat No. ..... Twp. ..... Rge. .....
Plat No. ..... Twp. ..... Rge.	Plat No. ..... Twp. ..... Rge.	Plat No. ..... Twp. ..... Rge. .....

Information From:

Robert J. Lillegard

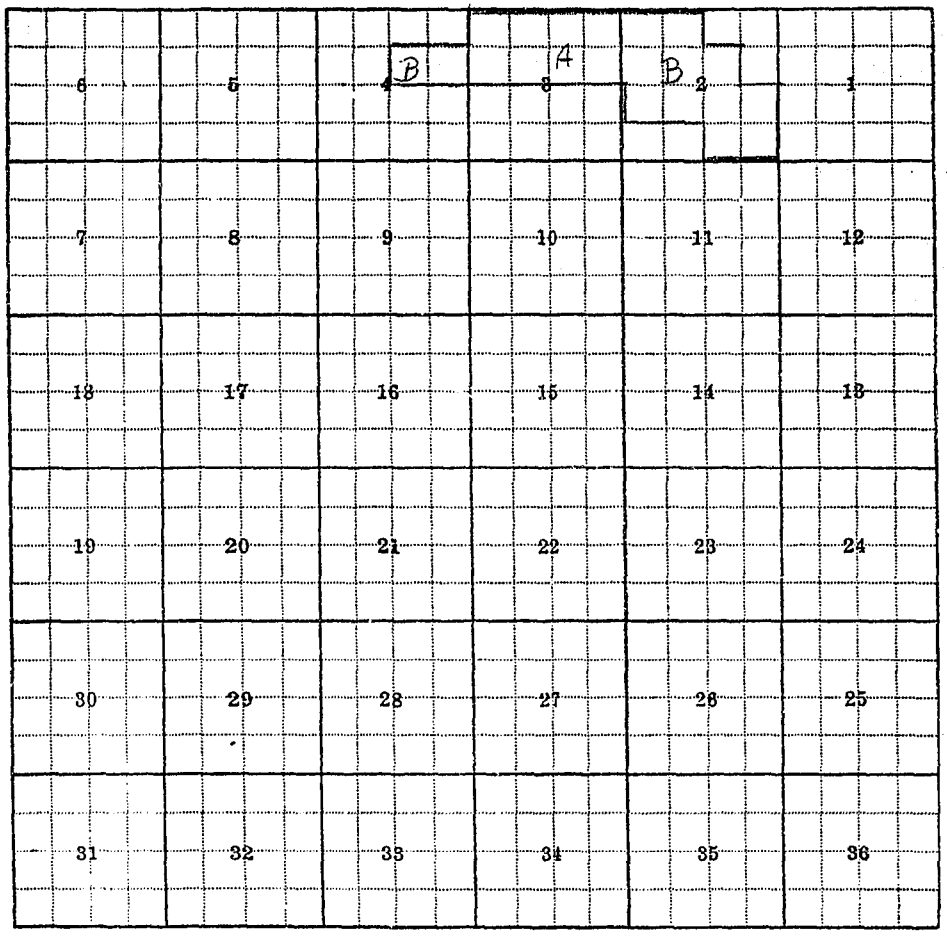

Land Ownership.....

.....

.....

F-1-A-5M—

County Judith Basin

Farm Checked: Date 7-23-62

By Bill Lambath

STATE OF MONTANA
STATE ENGINEERS OFFICE
Water Resources Survey

T. 14NR 11E Plat No. 36

Photo No. 6T- 19, 20

Legal Land Owner Nels R. Nelson, etal Address

Operator Same Address

Water is delivered by:— 1. Private System; 2. Ditch Company; 3. State Project; 4. Federal Project; 5. Irrigation District

App. No. Decree No.	NAME OF APPROPRIATOR TO WHOM DECREED	NAME OF STREAM	Date App. Date Priority	Miner's Inches	In Use	NAME OF DITCH (Water Delivered By)	No.	R/F	Present Irr. Acres	Irrigable Acres
1309	Nels R. Nelson, et al	Red Spring	11-1-41	100	Stock					

NOTE: R—Denotes Regular Irrigation. F—Flood Irrigation.

Adequate Supply: Yes..... No..... Explain.....

Remarks No Irrigation

.....River Basin.....

Also in: Plat No..... Twp..... Rge.....	Plat No..... Twp..... Rge.....	Plat No..... Twp..... Rge.....
Plat No..... Twp..... Rge.....	Plat No..... Twp..... Rge.....	Plat No..... Twp..... Rge.....

Information From:

Field Check

6	5	4	3	2	1 C A
7	8	9	10	11	12
18	17	16	15	14	13
19	20	21	22	23	24
30	29	28	27	26	25
31	32	33	34	35	36

Land Ownership

F-1-A—5M—

County Judith Basin

Farm Checked: Date 7-23-62

By Bill Lambeth

STATE OF MONTANA
STATE ENGINEERS OFFICE
Water Resources Survey

T 14N R 11E Plat No. 36

Photo No. 6T - 15,16,18,19

5T - 72, 71, 70

Legal Land Owner Wallace S. Perrine Address Utica

Operator Same Address

Water is delivered by:— 1. Private System; 2. Ditch Company; 3. State Project; 4. Federal Project; 5. Irrigation District

App. No. Decree No.	NAME OF APPROPRIATOR TO WHOM DECREED	NAME OF STREAM	Date App. Date Priority	Miner's Inches	In Use	NAME OF DITCH (Water Delivered By)	No.	R/F	Present Irr. Acres	Irrigable Acres
1385	Leroy E. Culbertson	Spring	7-10-00	50	Stock					
1611	Edgar L. Jackson	Lake	7-10-04	40	Stock					
825	Edith D. Vinson	Spring Creek	6- 8-99	100	Stock					

NOTE: R—Denotes Regular Irrigation. F—Flood Irrigation.

Adequate Supply: Yes..... No..... Explain.....

Remarks No Irrigation

.....River Basin.....

Also in: Plat No. 37 Twp. 14N Rge. 12E	Plat No. ..... Twp. ..... Rge.	Plat No. ..... Twp. ..... Rge. .....
Plat No. ..... Twp. ..... Rge.	Plat No. ..... Twp. ..... Rge.	Plat No. ..... Twp. ..... Rge. .....

Information From:

Field Check

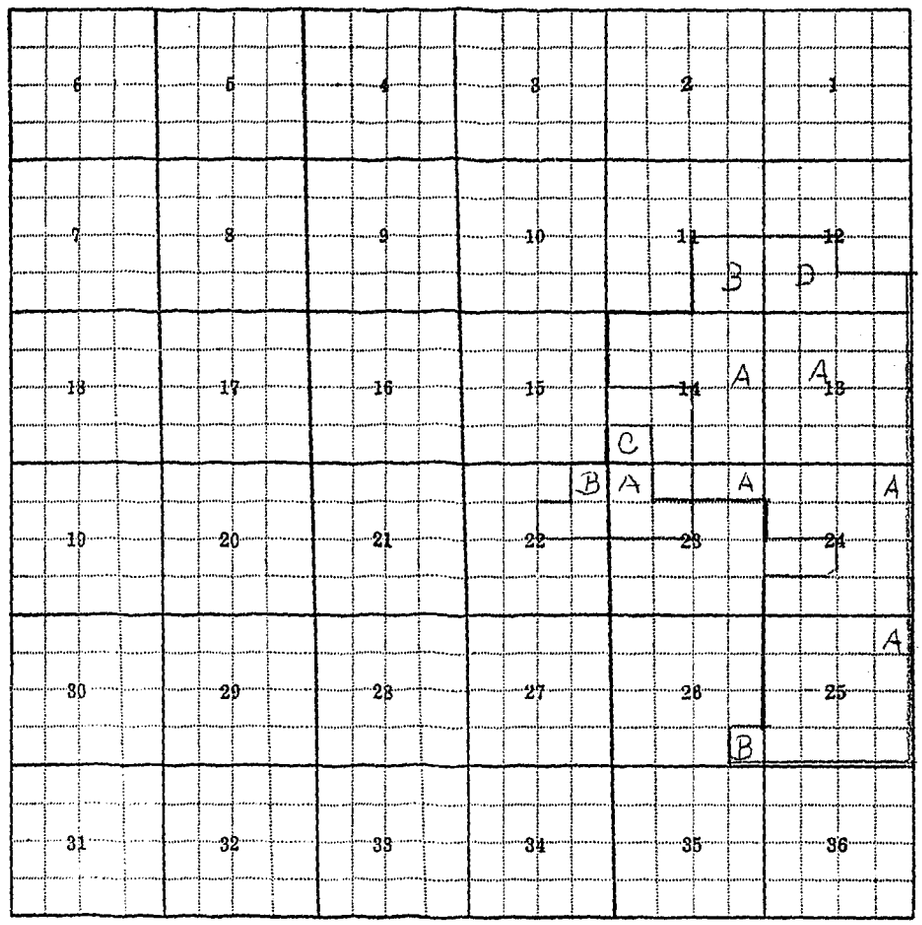

Land Ownership

F-1-A—5M—

County Judith Basin

Farm Checked: Date 7-19-62

By Bill Lambeth

STATE OF MONTANA
STATE ENGINEERS OFFICE
Water Resources Survey

T 14N R 11E Plat No. 36

Photo No. 5T- 73,75

Legal Land Owner Julian & Jean Rogers Address Utica

Operator Address

Water is delivered by:— 1. Private System; 2. Ditch Company; 3. State Project; 4. Federal Project; 5. Irrigation District

App. No. Decree No.	NAME OF APPROPRIATOR TO WHOM DECREED	NAME OF STREAM	Date App. Date Priority	Miner's Inches	In Use	NAME OF DITCH (Water Delivered By)	No.	R/F	Present Irr. Acres	Irrigable Acres
1592	Isom Ward	Springs & Coulees	9-25-04	500	Stock	- Part				
273	Martin M. Williamson	Dipping Tank Coulee	8-29-01	750	Stock	- Part				

NOTE: R—Denotes Regular Irrigation. F—Flood Irrigation.

Adequate Supply: Yes..... No..... Explain.....

Remarks No Irrigation

River Basin

Also in: Plat No. 43 Twp. 13N Rge. 11E	Plat No. Twp. Rge.	Plat No. Twp. Rge.
Plat No. Twp. Rge.	Plat No. Twp. Rge.	Plat No. Twp. Rge.

Information From:

Julian Rogers



Land Ownership

F-1-A—5M—

County Judith Basin

Farm Checked: Date 7-23-62

By Bill Lambeth

STATE OF MONTANA
STATE ENGINEERS OFFICE
Water Resources Survey

T 14N R 11E Plat No 36

Photo No 5T - 88, 89, 6T - 54
5T-69,70,71,72,73,74,75
13G - 37 thru 40 & 83 thru 86
5T - 153

Legal Land Owner U. S. A. Address

Operator Address

Water is delivered by:— 1. Private System; 2. Ditch Company; 3. State Project; 4. Federal Project; 5. Irrigation District

App. No. Decree No.	NAME OF APPROPRIATOR TO WHOM DECREED	NAME OF STREAM	Date App. Date Priority	Miner's Inches	In Use	NAME OF DITCH (Water Delivered By)	No.	R/F	Present Irr. Acres	Irrigable Acres
699	Jno. J. Leslie	Running Wolf Creek	7- 1-02	200	Stock					
1391	John C. DeGroat	Spring	8-18-24	100	Stock					
1532	J. S. Perrine	Spring	2-16-56	100	Stock					

NOTE: R—Denotes Regular Irrigation. F—Flood Irrigation.

Adequate Supply: Yes..... No..... Explain

Remarks No Irrigation

River Basin

Also in: Plat No. 29 Twp. 15N Rge. 11E	Plat No. 43 Twp. 13N Rge. 11E	Plat No. Twp. Rge.
Plat No. 35 Twp. 14N Rge. 10E	Plat No. Twp. Rge.	Plat No. Twp. Rge.

Information From:

Field Check

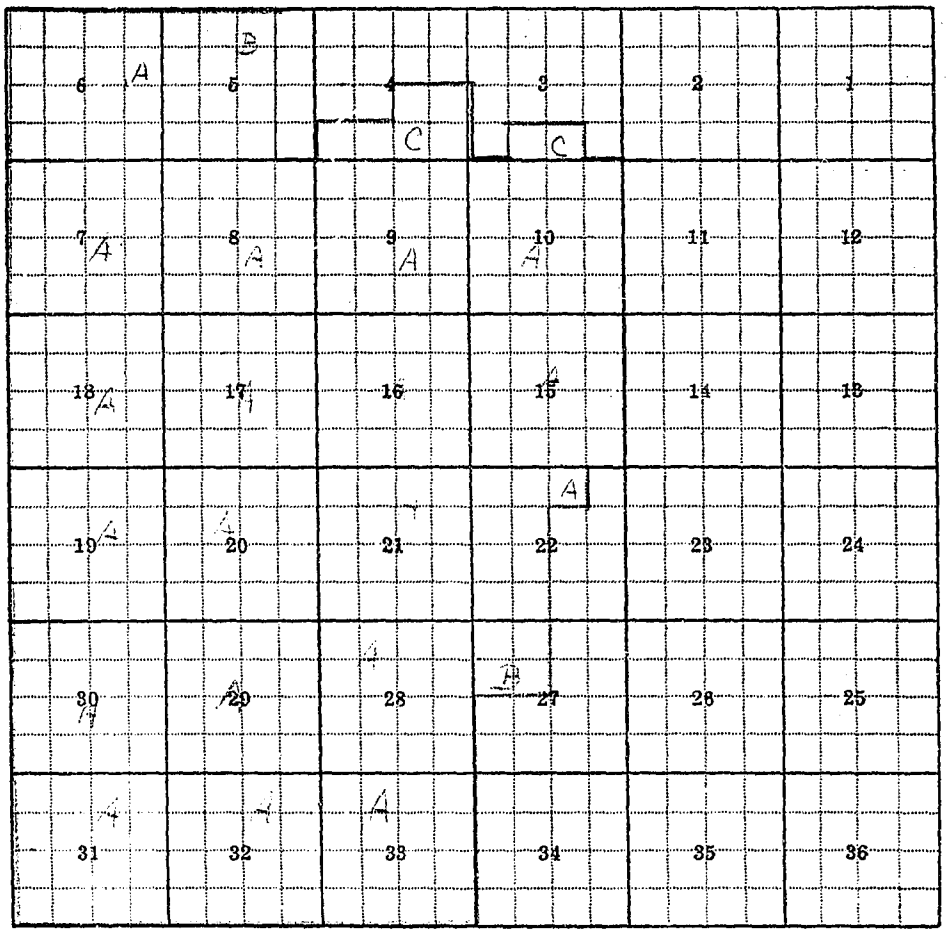

Land Ownership.....

.....

.....

37
14N 12E

F-1-A—5M—

County Judith Basin

Farm Checked: Date 8-3-62

By Bill Lambeth

STATE OF MONTANA
STATE ENGINEERS OFFICE
Water Resources Survey

T. 14N R. 12E. Plat No. 37

Photo No. 4T-47, 3T-94

Legal Land Owner E. H. & Bertha H. Bodley Address

Operator Same and Killham Address

Water is delivered by:— 1. Private System; 2. Ditch Company; 3. State Project; 4. Federal Project; 5. Irrigation District

App. No. Decree No.	NAME OF APPROPRIATOR TO WHOM DECREED	NAME OF STREAM	Date App. Date Priority	Miner's Inches	In Use	NAME OF DITCH (Water Delivered By)	No.	R/F	Present Irr. Acres	Irrigable Acres
D-51	J. C. Huntoon	Judith River	3- 1-81	40		)			)	
52	J. C. Huntoon	Judith River	3- 1-82	110	Yes	)			)	
53	J. C. Huntoon	Judith River	3- 1-82	90	Part	) Waite Ditch	1	R	)	
54	J. C. Huntoon	Judith River	5- 1-87	120		)			) 30	0
55	J. C. Huntoon	Judith River	5-11-02	40		)			)	
D-76	Elmer S. Perrine	Judith River	3- 1-81	40	Yes	Waite Ditch	1	R	)	

NOTE: R—Denotes Regular Irrigation. F—Flood Irrigation.

Adequate Supply: Yes X No Explain

Remarks

River Basin

Also in: Plat No. Twp. Rge.	Plat No. Twp. Rge.	Plat No. Twp. Rge.
Plat No. Twp. Rge.	Plat No. Twp. Rge.	Plat No. Twp. Rge.

Information From:

E. H. Bodley

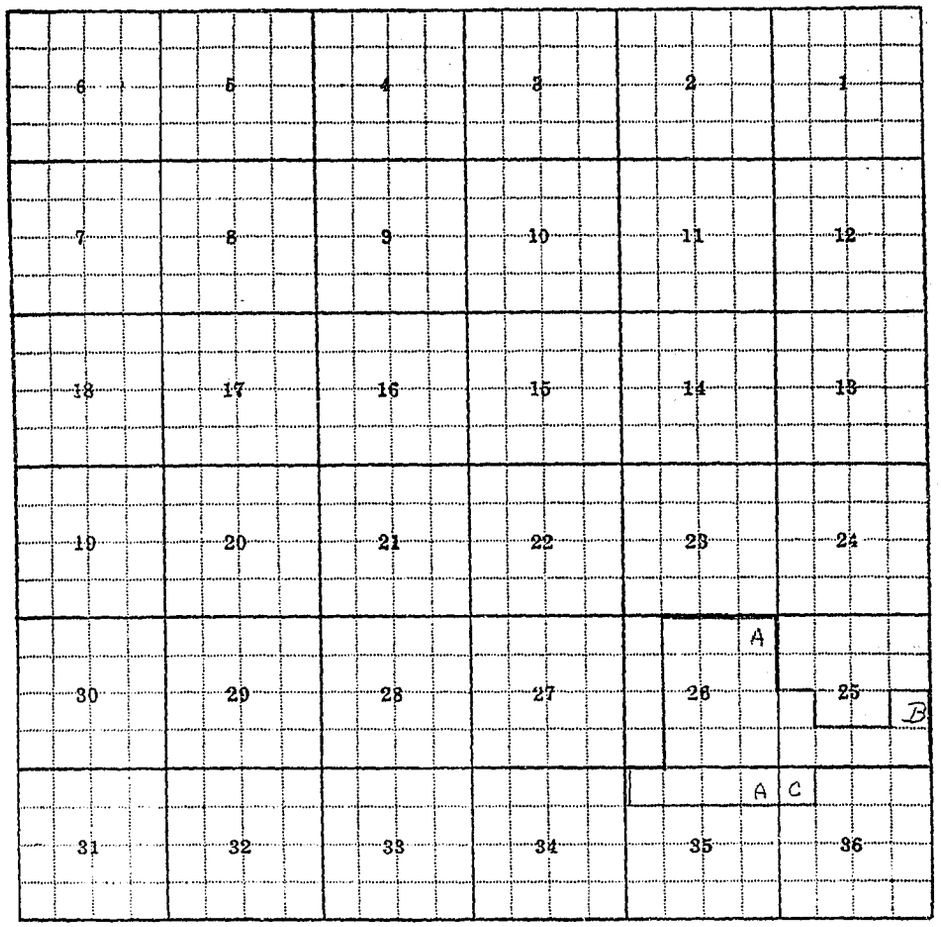

Land Ownership

F-1-A—5M—

County Judith Basin

Farm Checked: Date 7-25-62

By Bill Lambeth

STATE OF MONTANA
STATE ENGINEERS OFFICE
Water Resources Survey

T. 14N R. 12E. Plat No. 37

Photo No. 7T-74

Legal Land Owner Lear Flanagan Address Utica

Operator Same Address

Water is delivered by:— 1. Private System; 2. Ditch Company; 3. State Project; 4. Federal Project; 5. Irrigation District

App. No. Decree No.	NAME OF APPROPRIATOR TO WHOM DECREED	NAME OF STREAM	Date App. Date Priority	Miner's Inches	In Use	NAME OF DITCH (Water Delivered By)	No.	R/F	Present Irr. Acres	Irrigable Acres
A-187	J. S. Huntoon	Carr Creek	1-20-98	200	Stock-Part					

NOTE: R—Denotes Regular Irrigation. F—Flood Irrigation.

Adequate Supply: Yes..... No..... Explain.....

Remarks No Irrigation

River Basin

Also in: Plat No. Twp. Rge.	Plat No. Twp. Rge.	Plat No. Twp. Rge.
Plat No. Twp. Rge.	Plat No. Twp. Rge.	Plat No. Twp. Rge.

Information From:

Pete talked to Flanagan

6	5	4	3	2	1
7	8	9	10	11	12
18	17	16	15	14	13
19	20	21	22	23	24
30	29	28	27	26	25
31	32	33	34	35	36

Land Ownership.....

.....

.....

F-1-A-5M-

County Judith Basin

Farm Checked: Date 7-25-62

By Bill Lambeth

STATE OF MONTANA
STATE ENGINEERS OFFICE
Water Resources Survey

T. 14N R. 12E Plat No. 37

Photo No. 7T-74, 4T-148

Legal Land Owner Hughes Livestock Co. Address Stanford

Operator Same Address

Water is delivered by:— 1. Private System; 2. Ditch Company; 3. State Project; 4. Federal Project; 5. Irrigation District

App. No. Decree No.	NAME OF APPROPRIATOR TO WHOM DECREED	NAME OF STREAM	Date App. Date Priority	Miner's Inches	In Use	NAME OF DITCH (Water Delivered By)	No.	R/F	Present Irr. Acres	Irrigable Acres
A-809	Edgar G. Jorden	Spring Coulee	6- - 04	100	Stock					
A-1457	John C. Huntoon	3 Springs	10-26- 00	200	Stock					

NOTE: R—Denotes Regular Irrigation. F—Flood Irrigation.

Adequate Supply: Yes..... No..... Explain.....

Remarks No Irrigation

River Basin

Also in: Plat No. 36 Twp. 14N Rge. 11E	Plat No. 23 Twp. 16N Rge. 12E	Plat No. 44 Twp. 13N Rge. 12E
Plat No. 29 Twp. 15N Rge. 11E	Plat No. 30 Twp. 15N Rge. 12E	Plat No. 43 Twp. 13N Rge. 11E

Information From:

Field Check



Land Ownership

F-1-A-5M—

County Judith Basin

Farm Checked: Date 9-7-62

By Bill Lambeth

STATE OF MONTANA
STATE ENGINEERS OFFICE
Water Resources Survey

T. 14N. R. 12E. Plat No. 37

Photo No. 4T-49, 50, 51;
3T-92

Legal Land Owner Frank & Kathryn A. Humphry Address Windham, Route No. 1

Operator Same Address

Water is delivered by:— 1. Private System; 2. Ditch Company; 3. State Project; 4. Federal Project; 5. Irrigation District

App. No. Decree No.	NAME OF APPROPRIATOR TO WHOM DECREED	NAME OF STREAM	Date App. Date Priority	Miner's Inches	In Use	NAME OF DITCH (Water Delivered By)	No.	R/F	Present Irr. Acres	Irrigable Acres
A- 225	Ralph F. Panian	Courtney Creek	7- 2-47	175	Yes	Panian Ditch	1	R	7	
A-1284	Arthur Courtney	Courtney ~~Creek~~ Springs	7-15-85	All	Stock					

NOTE: R—Denotes Regular Irrigation. F—Flood Irrigation.

Adequate Supply: Yes..... No. X Explain Flood only

Remarks

River Basin

Also in: Plat No. Twp. Rge.	Plat No. Twp. Rge.	Plat No. Twp. Rge.
Plat No. Twp. Rge.	Plat No. Twp. Rge.	Plat No. Twp. Rge.

Information From:

Mrs. Humphry

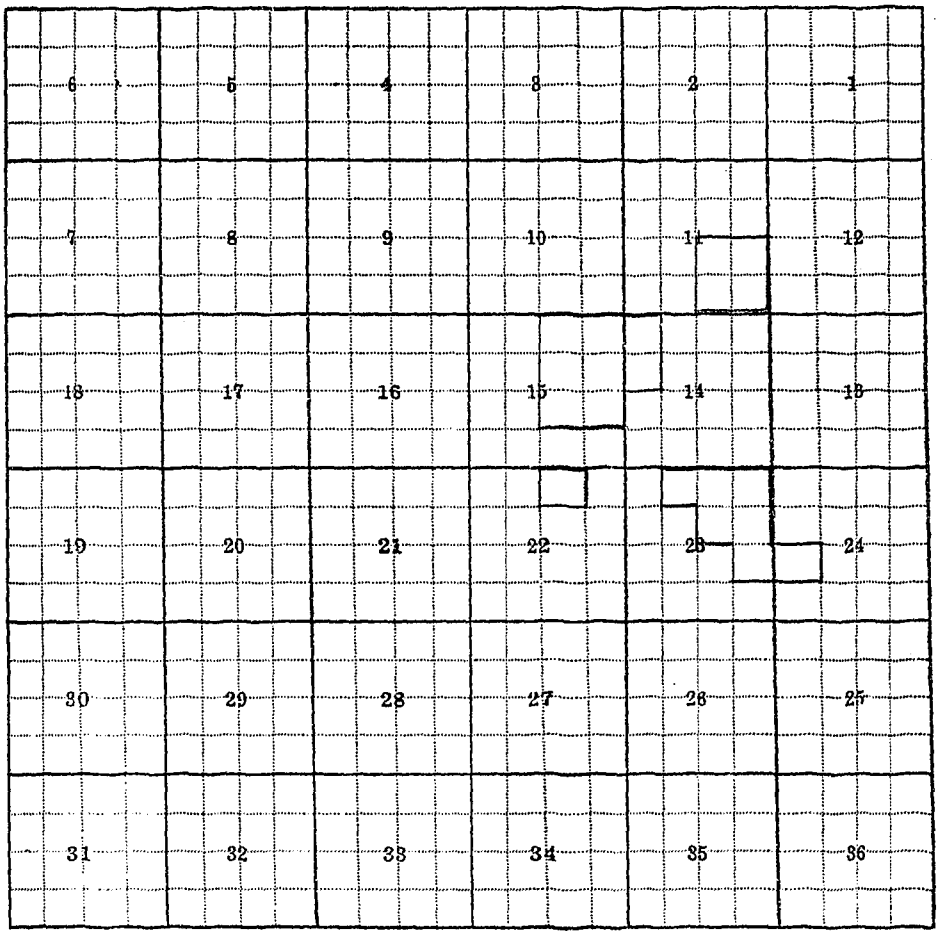

Land Ownership.....

.....

.....

F-1-A—5M—

County Judith Basin

Farm Checked: Date 7-25-62

By Bill Lambeth

STATE OF MONTANA
STATE ENGINEERS OFFICE
Water Resources Survey

T 14N R 12E Plat No. 37

Photo No. 7T - 75, 4T - 48, 47
3T- 92

Legal Land Owner Roy Keating Address

Operator Same Address

Water is delivered by:— 1. Private System; 2. Ditch Company; 3. State Project; 4. Federal Project; 5. Irrigation District

App. No. Decree No.	NAME OF APPROPRIATOR TO WHOM DECREED	NAME OF STREAM	Date App. Date Priority	Miner's Inches	In Use	NAME OF DITCH (Water Delivered By)	No.	R/F	Present Irr. Acres	Irrigable Acres
A-1458	George J. Hyde	3 Springs	11- 8-00	200	Stock					

NOTE: R—Denotes Regular Irrigation. F—Flood Irrigation.

Adequate Supply: Yes..... No..... Explain.....

Remarks No Irrigation

River Basin

Also in: Plat No. 38 Twp. 14N Rge. 13E	Plat No. Twp. Rge.	Plat No. Twp. Rge.
Plat No. Twp. Rge.	Plat No. Twp. Rge.	Plat No. Twp. Rge.

Information From:

Field Check

6	5	4	3	2	1
7	8	9	10	11	12
18	17	16	15	14	13
19	20	21	22	23	24
30	29	28	27	26	25
31	32	33	34	35	36

Land Ownership

F-1-A—5M—

County Judith Basin

Farm Checked: Date 7-25-62

By Bill Lambeth

STATE OF MONTANA
STATE ENGINEERS OFFICE
Water Resources Survey

T. 14N R. 12E Plat No. 37

Photo No. 61- 19, 20

41- 112, 113

Legal Land Owner Albert & William Kochivar Address Route No. 1, Windham

Operator Same Address

Water is delivered by:— 1. Private System; 2. Ditch Company; 3. State Project; 4. Federal Project; 5. Irrigation District

App. No. Decree No.	NAME OF APPROPRIATOR TO WHOM DECREED	NAME OF STREAM	Date App. Date Priority	Miner's Inches	In Use	NAME OF DITCH (Water Delivered By)	No.	R/F	Present Irr. Acres	Irrigable Acres
A-807	Ernest L. Luckett	Spring Coulee	2- 3-97	100	Stock					

NOTE: R—Denotes Regular Irrigation. F—Flood Irrigation.

Adequate Supply: Yes..... No..... Explain.....

Remarks No Irrigation

River Basin

Also in: Plat No. 36 Twp. 14N Rge. 11E	Plat No..... Twp..... Rge.....	Plat No..... Twp..... Rge.....
Plat No..... Twp..... Rge.....	Plat No..... Twp..... Rge.....	Plat No..... Twp..... Rge.....

Information From:

Field Check

6	5	4	3	2	1
7	8	9	10	11	12
18	17	16	15	14	13
19	20	21	22	23	24
30	29	28	27	26	25
31	32	33	34	35	36

Land Ownership

F-1-A—5M—

County Judith Basin

Farm Checked: Date 7-25-62

By Bill Lambeth

STATE OF MONTANA
STATE ENGINEERS OFFICE
Water Resources Survey

T. 14N R. ~~9~~ 12E Plat No. 37

Photo No. 7T - 75

Legal Land Owner P. J. Korell Address Utica

Operator Same Address

Water is delivered by:— 1. Private System; 2. Ditch Company; 3. State Project; 4. Federal Project; 5. Irrigation District

App. No. Decree No.	NAME OF APPROPRIATOR TO WHOM DECREED	NAME OF STREAM	Date App. Date Priority	Miner's Inches	In Use	NAME OF DITCH (Water Delivered By)	No.	R/F	Present Irr. Acres	Irrigable Acres
A-1477	P. J. Korell	2 Springs	2-10-98	40	Stock					

NOTE: R—Denotes Regular Irrigation. F—Flood Irrigation.

Adequate Supply: Yes..... No..... Explain.....

Remarks No Irrigation

River Basin

Also in: Plat No. Twp. Rge.	Plat No. Twp. Rge.	Plat No. Twp. Rge.
Plat No. Twp. Rge.	Plat No. Twp. Rge.	Plat No. Twp. Rge.

Information From:

P. J. Korell

6	5	4	3	2	1
7	8	9	10	11	12
18	17	16	15	14	13
19	20	21	22	23	24
30	29	28	27	26	25
31	32	33	34	35	36

Land Ownership.....

.....

.....

F-1-A—5M—

County Judith Basin

Farm Checked: Date 7-25-62

By Bill Lambeth

STATE OF MONTANA
STATE ENGINEERS OFFICE
Water Resources Survey

T. 14N R. 12E Plat No. 37

Photo No. 4T - 52, 112

Legal Land Owner Larson Brothers Address

Operator Same Address

Water is delivered by:— 1. Private System; 2. Ditch Company; 3. State Project; 4. Federal Project; 5. Irrigation District

App. No. Decree No.	NAME OF APPROPRIATOR TO WHOM DECREED	NAME OF STREAM	Date App. Date Priority	Miner's Inches	In Use	NAME OF DITCH (Water Delivered By)	No.	R/F	Present Irr. Acres	Irrigable Acres
A-1147	Florence A. Luckett	Unnamed Coulee	4-10-06	100	Stock					

NOTE: R—Denotes Regular Irrigation. F—Flood Irrigation.

Adequate Supply: Yes..... No..... Explain.....

Remarks No Irrigation

River Basin

Also in: Plat No. Twp. Rge.	Plat No. Twp. Rge.	Plat No. Twp. Rge.
Plat No. Twp. Rge.	Plat No. Twp. Rge.	Plat No. Twp. Rge.

Information From:

Field Check

6	5	4	3	2	1
7	8	9	10	11	12
18	17	16	15	14	13
19	20	21	22	23	24
30	29	28	27	26	25
31	32	33	34	35	36

Land Ownership.....

.....

.....

F-1-A—5M—

County Judith Basin

Farm Checked: Date 8-20-62

By Bill Lambeth

STATE OF MONTANA
STATE ENGINEERS OFFICE
Water Resources Survey

T 14N R 12E Plat No. 37

Photo No. 4T - 51, 52

Legal Land Owner Henry Larson Address California

Operator Three brothers operate Address Route No. 1, Lindham

Water is delivered by:— 1. Private System; 2. Ditch Company; 3. State Project; 4. Federal Project; 5. Irrigation District

App. No. Decree No.	NAME OF APPROPRIATOR TO WHOM DECREED	NAME OF STREAM	Date App. Date Priority	Miner's Inches	In Use	NAME OF DITCH (Water Delivered By)	No.	R/F	Present Irr. Acres	Irrigable Acres
1-790	Lizzie M. Hamilton	Sage Creek	6-20-99	125	Stock					

NOTE: R—Denotes Regular Irrigation. F—Flood Irrigation.

Adequate Supply: Yes..... No..... Explain.....

Remarks No irrigation

River Basin

Also in: Plat No. Twp. Rge.	Plat No. Twp. Rge.	Plat No. Twp. Rge.
Plat No. Twp. Rge.	Plat No. Twp. Rge.	Plat No. Twp. Rge.

Information From:

Olger Larson

6	5	4	3	2	1
7	8	9	10	11	12
18	17	16	15	14	13
19	20	21	22	23	24
30	29	28	27	26	25
31	32	33	34	35	36

Land Ownership.....

.....

.....

F-1-A—5M—

County Judith Basin

Farm Checked: Date 8- 2-62

By Bill Lambeth

STATE OF MONTANA
STATE ENGINEERS OFFICE
Water Resources Survey

T 14N R 12E Plat No. 37

Photo No. 7T-75, 76; 6T-15, 16, 18; 4T-113, 114, 49, 50, 51

Legal Land Owner Peter L. Metrovich Address Route No. 1, Windham

Operator Same Address

Water is delivered by:— X Private System; 2. Ditch Company; 3. State Project; 4. Federal Project; 5. Irrigation District

App. No. Decree No.	NAME OF APPROPRIATOR TO WHOM DECREED	NAME OF STREAM	Date App. Date Priority	Miner's Inches	In Use	NAME OF DITCH (Water Delivered By)	No.	R/F	Present Irr. Acres	Irrigable Acres
A- 224	Frank J. Panian	Courtney Creek	7- 9-47	200	Yes	Panian Ditch)	1	F	18	0
A- 226	Frank J. Panian	So. Fork Courtney Creek	4-14-48	150	Yes	Panian Ditch)				
A- 713	John Bowe	Sage Creek	4- -93	200	Yes	Howard Ditches)				
A- 722	Chas. Howard	Sage Creek	8-20-93	100	Yes	Howard Ditches)	1	F	46	53
A- 660	Chas. Howard	Porcupine Creek	9-25-94	100	Yes	Howard Ditches)				
A- 801	Mary Messner	Spring Brook	10-20-98	160	Stock					
A- 832	Jas. Stewart	Stewart Creek	6-21-02	160	Stock					
A-1285	Ralph F. Panian	Courtney Spring	7-15-47	50	Stock					
A-1386	Nels O. Danielson	Spring	4-20-14	40	No					

NOTE: R—Denotes Regular Irrigation. F—Flood Irrigation.

Adequate Supply: Yes ..... No. X Explain Irricates when water is avilable

Remarks

River Basin

Also in: Plat No. ..... Twp. ..... Rge.	Plat No. ..... Twp. ..... Rge.	Plat No. ..... Twp. ..... Rge. .....
Plat No. ..... Twp. ..... Rge.	Plat No. ..... Twp. ..... Rge.	Plat No. ..... Twp. ..... Rge. .....

Information From:

Peter Metrovich

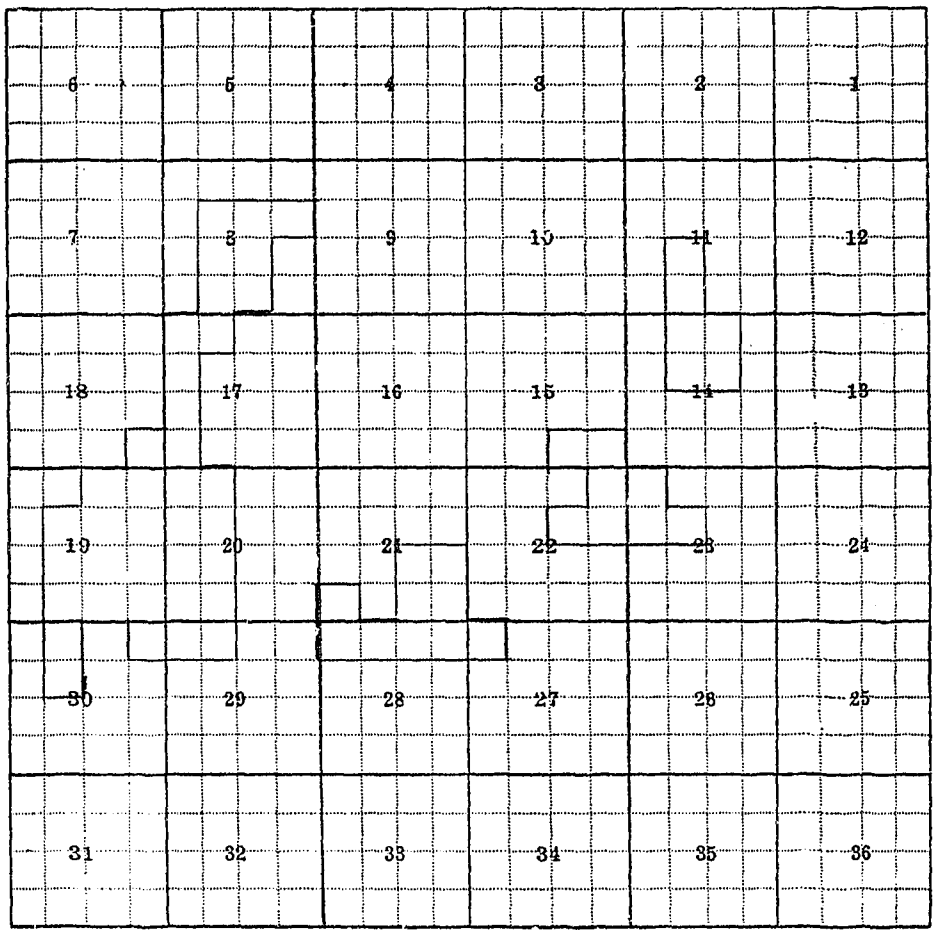

Land Ownership.....

F-1-A-5M—

County Judith Basin

Farm Checked: Date 7-26-62

By Bill Lambeth

STATE OF MONTANA
STATE ENGINEERS OFFICE
Water Resources Survey

T. 14N R. 12E Plat No. 37

Photo No. 4T-52, 4T-112

Legal Land Owner Nels Roy Nelson Address Route No. 1, Windham

Operator Same Address

Water is delivered by:— X Private System; 2. Ditch Company; 3. State Project; 4. Federal Project; 5. Irrigation District

App. No. Decree No.	NAME OF APPROPRIATOR TO WHOM DECREED	NAME OF STREAM	Date App. Date Priority	Miner's Inches	In Use	NAME OF DITCH (Water Delivered By)	No.	R/F	Present Irr. Acres	Irrigal Acre
D- 95	George J. Trask	Judith River	6-15-80	100	No, Part					
A-154	Nels R. Nelson	Bubbling Springs Creek	5-15-10	40	Yes	Nelson Ditches	1	R)		
A-414	Peter Person	Jack Murphys Creek	9- 1-96	160	Yes	Nelson Ditches	1	R)		
A-781	James Gipson	Spring Branch	6- -04	160	Yes	Nelson Ditches	1	R)	164	C
A-650	John Murphy	Pepin Creek	3-23-93	250	Yes	Nelson Ditches	1	R)		
D- 95	This right six miles from Judith River over hills									

NOTE: R—Denotes Regular Irrigation. F—Flood Irrigation.

Adequate Supply: Yes..... No..... Explain Irrigation when there is a sufficient amount of water.

Remarks Doesn't know anything about the Decree.

River Basin

Also in: Plat No. Twp. Rge.	Plat No. Twp. Rge.	Plat No. Twp. Rge.
Plat No. Twp. Rge.	Plat No. Twp. Rge.	Plat No. Twp. Rge.

Information From:

Mr. Nelson



Land Ownership.....

.....

.....

F-1-A—5M—

County Judith Basin

Farm Checked: Date 7-25-62

By Bill Lambeth

STATE OF MONTANA
STATE ENGINEERS OFFICE
Water Resources Survey

T 14N R 12E Plat No. 37

Photo No. 4T - 51

Legal Land Owner Albert Rosman Address Utica

Operator Same Address

Water is delivered by:— 1. Private System; 2. Ditch Company; 3. State Project; 4. Federal Project; 5. Irrigation District

App. No. Decree No.	NAME OF APPROPRIATOR TO WHOM DECREED	NAME OF STREAM	Date App. Date Priority	Miner's Inches	In Use	NAME OF DITCH (Water Delivered By)	No.	R/F	Present Irr. Acres	Irrigable Acres
A-1381	Daniel Corcoran	Spring	11-30-92	50	Stock					

NOTE: R—Denotes Regular Irrigation. F—Flood Irrigation.

Adequate Supply: Yes ..... No ..... Explain .....

Remarks No Irrigation

River Basin

Also in: Plat No. Twp. Rge.	Plat No. Twp. Rge.	Plat No. Twp. Rge.
Plat No. Twp. Rge.	Plat No. Twp. Rge.	Plat No. Twp. Rge.

Information From:

Field Check



Land Ownership.....

F-1-A—5M—

County Judith Basin

Farm Checked: Date 7-25-62

By Bill Lambeth

STATE OF MONTANA
STATE ENGINEERS OFFICE
Water Resources Survey

T 14N R 12E Plat No. 37

Photo No. 4T - 47

11-74

Legal Land Owner Raymond K. Swanz Address Utica

Operator Same Address

Water is delivered by:— 1. Private System; 2. Ditch Company; 3. State Project; 4. Federal Project; 5. Irrigation District

App. No. Decree No.	NAME OF APPROPRIATOR TO WHOM DECREED	NAME OF STREAM	Date App. Date Priority	Miner's Inches	In Use	NAME OF DITCH (Water Delivered By)	No.	R/F	Present Irr. Acres	Irrigable Acres
A-187	J. S. Huntoon	Carr Creek	1-20-98	200	Stock-part					

NOTE: R—Denotes Regular Irrigation. F—Flood Irrigation.

Adequate Supply: Yes..... No..... Explain.....

Remarks No Irrigation

River Basin

Also in: Plat No. Twp. Rge.	Plat No. Twp. Rge.	Plat No. Twp. Rge.
Plat No. Twp. Rge.	Plat No. Twp. Rge.	Plat No. Twp. Rge.

Information From:

Field Check

6	5	4	3	2	1
7	8	9	10	11	12
18	17	16	15	14	13
19	20	21	22	23	24
30	29	28	27	26	25
31	32	33	34	35	36

Land Ownership.....

F-1-A—5M—

County Judith Basin

Farm Checked: Date 7-20-62

By Bill Lambeth

STATE OF MONTANA
STATE ENGINEERS OFFICE
Water Resources Survey

T. 14N R. 12E Plat No. 37

Photo No. 3T - 94

Legal Land Owner Charles & Eileen Waite Address Utica

Operator Same Address

Water is delivered by:— 1. Private System; 2. Ditch Company; 3. State Project; 4. Federal Project; 5. Irrigation District

App. No. Decree No.	NAME OF APPROPRIATOR TO WHOM DECREED	NAME OF STREAM	Date App. Date Priority	Miner's Inches	In Use	NAME OF DITCH (Water Delivered By)	No.	R/F	Present Irr. Acres	Irrigable Acres
A-1587	Chas. A. & Eileen H. Waite	Spring	1946	10 GPM	Stock	and Domesticate				

NOTE: R—Denotes Regular Irrigation. F—Flood Irrigation.

Adequate Supply: Yes..... No..... Explain.....

Remarks.....

.....River Basin.....

Also in: Plat No..... Twp..... Rge.....	Plat No..... Twp..... Rge.....	Plat No..... Twp..... Rge.....
Plat No..... Twp..... Rge.....	Plat No..... Twp..... Rge.....	Plat No..... Twp..... Rge.....

Information From:

Jack Galt

6	5	4	3	2	1
7	8	9	10	11	12
18	17	16	15	14	13
19	20	21	22	23	24
30	29	28	27	26	25
31	32	33	34	35	36

Land Ownership

F-1-A-5M-

County Judith Basin

Farm Checked: Date 7-25-62

By Bill Lambeth

STATE OF MONTANA
STATE ENGINEERS OFFICE
Water Resources Survey

T 14N R 12E Plat No 37

Photo No 7T-75, 6T-15, 3T-90, 91, 92

Legal Land Owner Sarah Walker, et al Address Utica

Operator Same Address

Water is delivered by:— 1. Private System; 2. Ditch Company; 3. State Project; 4. Federal Project; 5. Irrigation District

App. No. Decree No.	NAME OF APPROPRIATOR TO WHOM DECREED	NAME OF STREAM	Date App. Date Priority	Miner's Inches	In Use	NAME OF DITCH (Water Delivered By)	No.	R/F	Present Irr. Acres	Irrigable Acres
A-1421	Mary J. Gray	Spring	6- 1-98	100	Stock					

NOTE: R—Denotes Regular Irrigation. F—Flood Irrigation.

Adequate Supply: Yes ..... No ..... Explain .....

Remarks No Irrigation

River Basin

Also in: Plat No. 38 Twp. 14N Rge. 13E	Plat No. ..... Twp. ..... Rge.	Plat No. ..... Twp. ..... Rge. .....
Plat No. ..... Twp. ..... Rge.	Plat No. ..... Twp. ..... Rge.	Plat No. ..... Twp. ..... Rge. .....

Information From:

Field Check



Land Ownership.....

.....

.....

F-1-A-5M—

County Judith Basin

Farm Checked: Date 7-26-62

By Bill Lambeth

STATE OF MONTANA
STATE ENGINEERS OFFICE
Water Resources Survey

T.14N. R. 12E. Plat No. 37

Photo No. 4T- 50, 49

7T - 76

Legal Land Owner Janis Kelley, et al Address

Operator Arnold Smith (Buying) Address Route No. 1, Windham

Water is delivered by:— 1. Private System; 2. Ditch Company; 3. State Project; 4. Federal Project; 5. Irrigation District

App. No. Decree No.	NAME OF APPROPRIATOR TO WHOM DECREED	NAME OF STREAM	Date App. Date Priority	Miner's Inches	In Use	NAME OF DITCH (Water Delivered By)	No.	R/F	Present Irr. Acres	Irrigable Acres
A-606	Lizzie B. Mills	Messner Creek	6- 2-02	180	Stock					
A-607	Lizzie B. Mills	Messner & Railroad Coulee	5- 4-01	360	Stock					
A-664	Lizzie B. Mills	Railroad Coulee	6- 2-02	180	Stock					
A-723	M. S. Larson	Sage Creek	6-18-38	500	Stock					
A-789	Martin Messner	Spring Branch	11-12-22	100	Stock					
A-790	Martin Messner	Spring Branch	12-4-21	100	Stock					
A-791	Mary Messner	Spring Branch	3- 1-92	200	Stock					
A-800	Martin Messner	Spring Brook	11- 7-98	40	Stock					

NOTE: R—Denotes Regular Irrigation. F—Flood Irrigation.

Adequate Supply: Yes..... No..... Explain.....

Remarks No Irrigation

River Basin

Also in: Plat No. Twp. Rge.	Plat No. Twp. Rge.	Plat No. Twp. Rge.
Plat No. Twp. Rge.	Plat No. Twp. Rge.	Plat No. Twp. Rge.

Information From:

Mrs. Smith

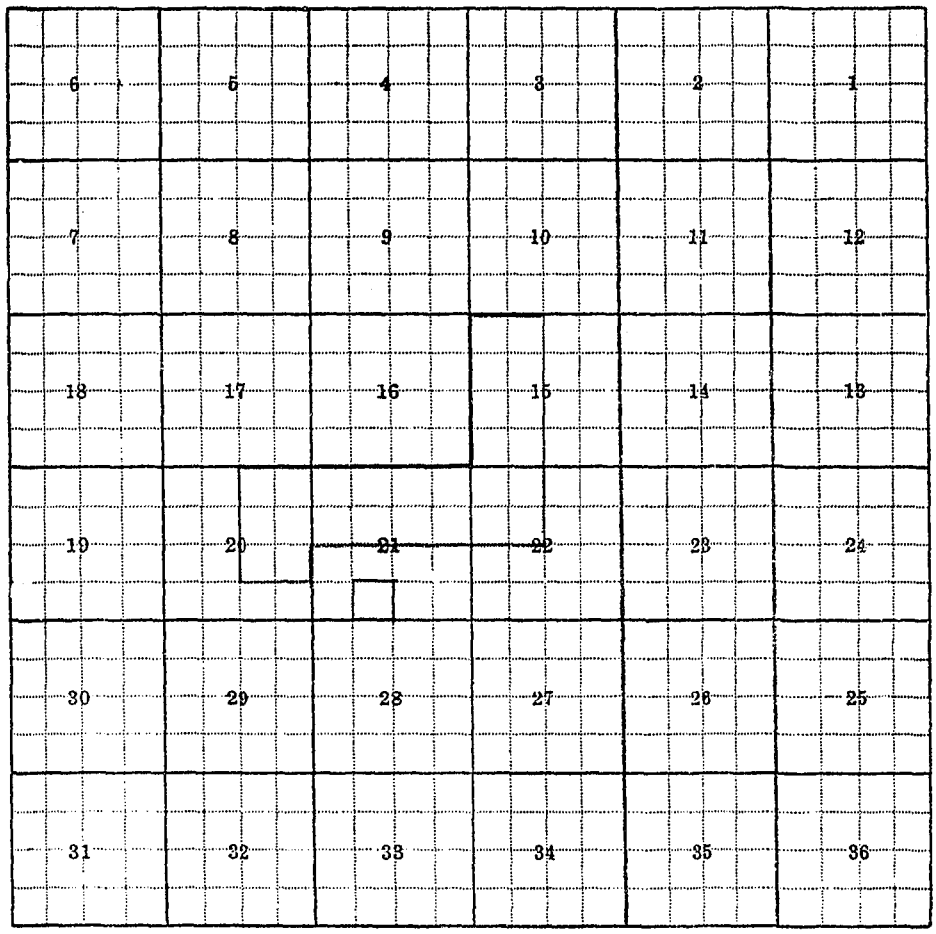

Land Ownership

F-1-A-5M—

County Judith Basin County

Farm Checked: Date 7-20-62

By Bill Lambeth

STATE OF MONTANA
STATE ENGINEERS OFFICE
Water Resources Survey

T. 14N R. 12E Plat No. 37

Photo No. 3T - 94

Legal Land Owner Henry Jertheimer Sr. Sidney L. Linneroth Address St. Paul, Minnesota - Utica

Operator Jack Galt, Foreman Address Utica, Montana

Water is delivered by:— X Private System; 2. Ditch Company; 3. State Project; 4. Federal Project; 5. Irrigation District

App. No. Decree No.	NAME OF APPROPRIATOR TO WHOM DECREED	NAME OF STREAM	Date App. Date Priority	Miner's Inches	In Use	NAME OF DITCH (Water Delivered By)	No.	R/F	Present Irr. Acres	Irrigable Acres
D-100	John D. Waite	Waite Creek	7- 1-80	200	Yes	Weitheimer Ditch	1	R)		
D-101	John D. Waite	Judith River	3- 1-81	160	Yes	Weitheimer Ditch	1	R)		
D-102	John D. Waite	Judith River	3- 1-82	200	Yes	Weitheimer Ditch	1	R)	107	
D-103	John D. Waite	Judith River	6- 1-82	100	Yes	Weitheimer Ditch	1	R)		
D-104	John D. Waite	Judith River	6- 1-87	75	Yes	Weitheimer Ditch	1	R)		
D-105	John D. Waite	Judith River	7- 1-95	230	Yes	Weitheimer Ditch	1	R)		

NOTE: R—Denotes Regular Irrigation. F—Flood Irrigation.

Adequate Supply: Yes X No Explain

Remarks

River Basin

Also in: Plat No. 44 Twp. 13N. Rge. 12E.	Plat No. Twp. Rge	Plat No. Twp. Rge
Plat No. 45 Twp. 13N. Rge. 13E.	Plat No. Twp. Rge	Plat No. Twp. Rge

Information From:
Jack Galt

6	5	4	3	2	1
7	8	9	10	11	12
18	17	16	15	14	13
19	20	21	22	23	24
30	29	28	27	26	25
31	32	33	34	35	36

Land Ownership.....

.....

.....