F-1-A—5M—

County Judith Basin

Farm Checked: Date 8-30-62

By Vaughn Chadbourne

STATE OF MONTANA
STATE ENGINEERS OFFICE
Water Resources Survey

T 16N R 12E Plat No. 23

Photo No. 4T-100, 101
6T-30, 31

Legal Land Owner Glenn & Florence Baker Address

Operator Address

Water is delivered by:— 1. Private System; 2. Ditch Company; 3. State Project; 4. Federal Project; 5. Irrigation District

App. No. Decree No.	NAME OF APPROPRIATOR TO WHOM DECREED	NAME OF STREAM	Date App. Date Priority	Miner's Inches	In Use	NAME OF DITCH (Water Delivered By)	No.	R/F	Present Irr. Acres	Irrigable Acres
A-1183	Harris M. Packard	Unnamed Trib	5- 1-02	400	Stock					

NOTE: R—Denotes Regular Irrigation. F—Flood Irrigation.

Adequate Supply: Yes ..... No ..... Explain .....

Remarks No irrigation

River Basin

Also in: Plat No.	Twp.	Rge.	Plat No.	Twp.	Rge.	Plat No.	Twp.	Rge.
Plat No.	Twp.	Rge.	Plat No.	Twp.	Rge.	Plat No.	Twp.	Rge.

Information From:

Glenn Baker



Land Ownership.....

F-1-A—5M—

County Judith Basin

Farm Checked: Date 8-30-62

By Vaughn Chadbourne

STATE OF MONTANA
STATE ENGINEERS OFFICE
Water Resources Survey

T. 16N. R. 12E. Plat No. 23

Photo No. 4T-64, 100

Legal Land Owner Leona M. Baker Address

Operator Glenn Baker Address

Water is delivered by:— 1. Private System; 2. Ditch Company; 3. State Project; 4. Federal Project; 5. Irrigation District

App. No. Decree No.	NAME OF APPROPRIATOR TO WHOM DECREED	NAME OF STREAM	Date App. Date Priority	Miner's Inches	In Use	NAME OF DITCH (Water Delivered By)	No.	R/F	Present Irr. Acres	Irrigable Acres
A-986	Solomon A. Yantis	Wolf Creek	5-25-93	200	Pt.No					
A-959	Anna W. Fischer	Wolf Creek	9- 2-92	300	Pt.No					

NOTE: R—Denotes Regular Irrigation. F—Flood Irrigation.

Adequate Supply: Yes..... No..... Explain.....

Remarks No irrigation

River Basin

Also in: Plat No..... Twp..... Rge.....	Plat No..... Twp..... Rge.....	Plat No..... Twp..... Rge.....
Plat No..... Twp..... Rge.....	Plat No..... Twp..... Rge.....	Plat No..... Twp..... Rge.....

Information From:

Glenn Baker

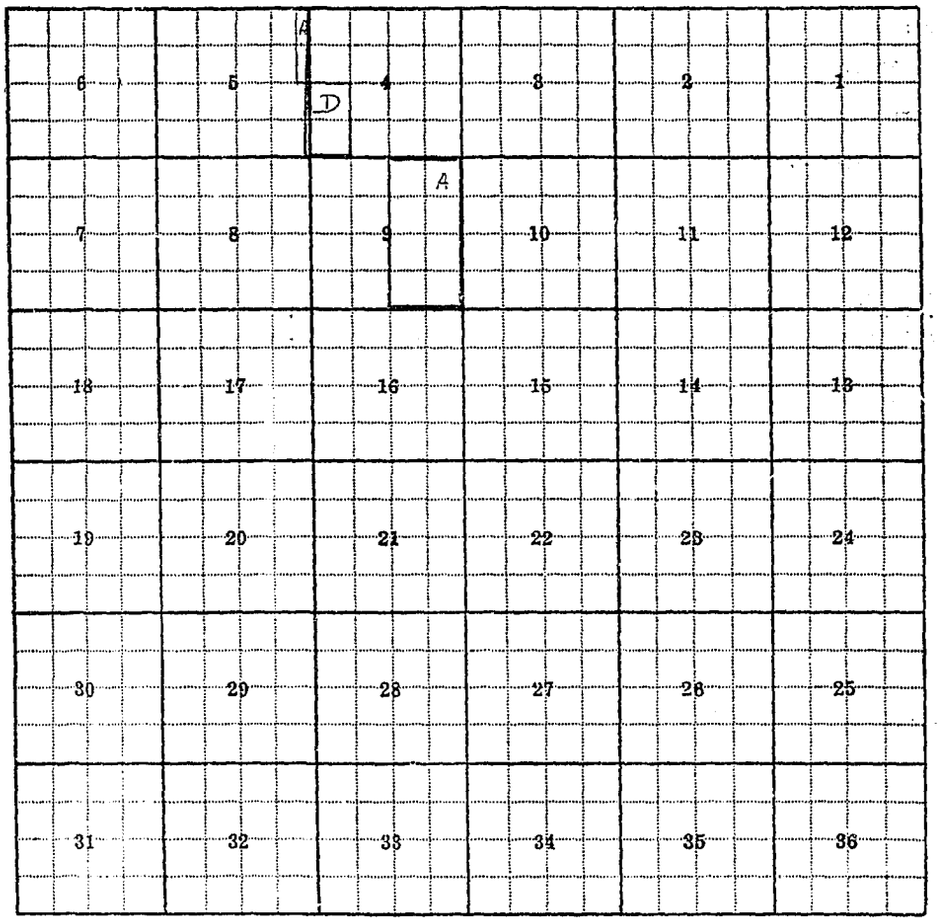

Land Ownership.....

F-1-A—5M—

County Judith Basin

Farm Checked: Date 8-30-62

By Vaughn Chadbourne

STATE OF MONTANA
STATE ENGINEERS OFFICE
Water Resources Survey

T 16N R 12E Plat No. 23

Photo No. 4T-100

Legal Land Owner Raymond & Joyce Baker Address

Operator Address

Water is delivered by:— 1. Private System; 2. Ditch Company; 3. State Project; 4. Federal Project; 5. Irrigation District

App. No. Decree No.	NAME OF APPROPRIATOR TO WHOM DECREED	NAME OF STREAM	Date App. Date Priority	Miner's Inches	In Use	NAME OF DITCH (Water Delivered By)	No.	R/F	Present Irr. Acres	Irrigable Acres
A-959	Anna N. Fischer	Wolf Creek	9- 2-92	300	Pt. Stock					

NOTE: R—Denotes Regular Irrigation. F—Flood Irrigation.

Adequate Supply: Yes No Explain

Remarks No irrigation

River Basin

Also in: Plat No. Twp. Rge.	Plat No. Twp. Rge.	Plat No. Twp. Rge.
Plat No. Twp. Rge.	Plat No. Twp. Rge.	Plat No. Twp. Rge.

Information From:

Glenn Baker

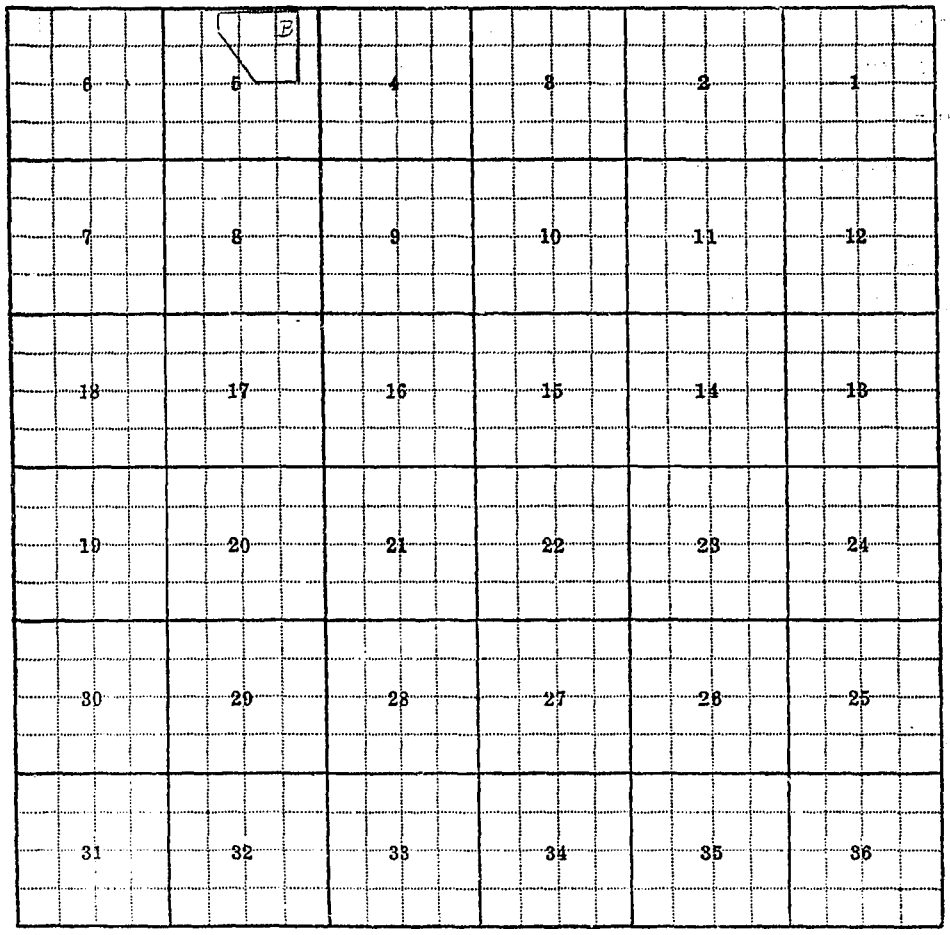

Land Ownership.....

.....

.....

F-1-A—5M—

County Judith Basin

Farm Checked: Date 8-27-62

By Vaughn Chadbourne

STATE OF MONTANA
STATE ENGINEERS OFFICE
Water Resources Survey

T 16N R 12E Plat No. 23

Photo No. 4T-63

Legal Land Owner J. & Margaret Colsten Address

Operator Address

Water is delivered by:— 1. Private System; 2. Ditch Company; 3. State Project; 4. Federal Project; 5. Irrigation District

App. No. Decree No.	NAME OF APPROPRIATOR TO WHOM DECREED	NAME OF STREAM	Date App. Date Priority	Miner's Inches	In Use	NAME OF DITCH (Water Delivered By)	No.	R/F	Present Irr. Acres	Irrigable Acres
A-949	Geo. W. & Mattie M. Canon	Wolf Creek	4- 1-09	300	No					

NOTE: R—Denotes Regular Irrigation. F—Flood Irrigation.

Adequate Supply: Yes No Explain

Remarks No irrigation. Absentee owner

River Basin

Also in: Plat No. Twp. Rge. | Plat No. Twp. Rge. | Plat No. Twp. Rge.
Plat No. Twp. Rge. | Plat No. Twp. Rge. | Plat No. Twp. Rge.

Information From:

A. E. Leland

6	5	4	3	2	1
7	8	9	10 B	11	12
18	17	16	15	14	13
19	20	21	22	23	24
30	29	28	27	26	25
31	32	33	34	35	36

Land Ownership

F-1-A-5M—

County Judith Basin

Farm Checked: Date 8-30-62

By Vaughn Chadbourne

STATE OF MONTANA
STATE ENGINEERS OFFICE
Water Resources Survey

T 16NR 12E Plat No. 23

Photo No. 4T-64

Legal Land Owner Harry J. Dester Address

Operator Raymond Baker Address

Water is delivered by:— 1. Private System; 2. Ditch Company; 3. State Project; 4. Federal Project; 5. Irrigation District

App. No. Decree No.	NAME OF APPROPRIATOR TO WHOM DECREED	NAME OF STREAM	Date App. Date Priority	Miner's Inches	In Use	NAME OF DITCH (Water Delivered By)	No.	R/F	Present Irr. Acres	Irrigable Acres
A--978	Allen J. Stough	Wolf Creek	4-10-02	400	Pt.No					
A-1516	Thomas F. Morgan	Springs	5-12-90	150	Pt.No					

NOTE: R—Denotes Regular Irrigation. F—Flood Irrigation.

Adequate Supply: Yes ..... No ..... Explain .....

Remarks No irrigation

..... River Basin

Also in: Plat No. ..... Twp. ..... Rge.	Plat No. ..... Twp. ..... Rge.	Plat No. ..... Twp. ..... Rge. .....
Plat No. ..... Twp. ..... Rge.	Plat No. ..... Twp. ..... Rge.	Plat No. ..... Twp. ..... Rge. .....

Information From:

Glenn Baker

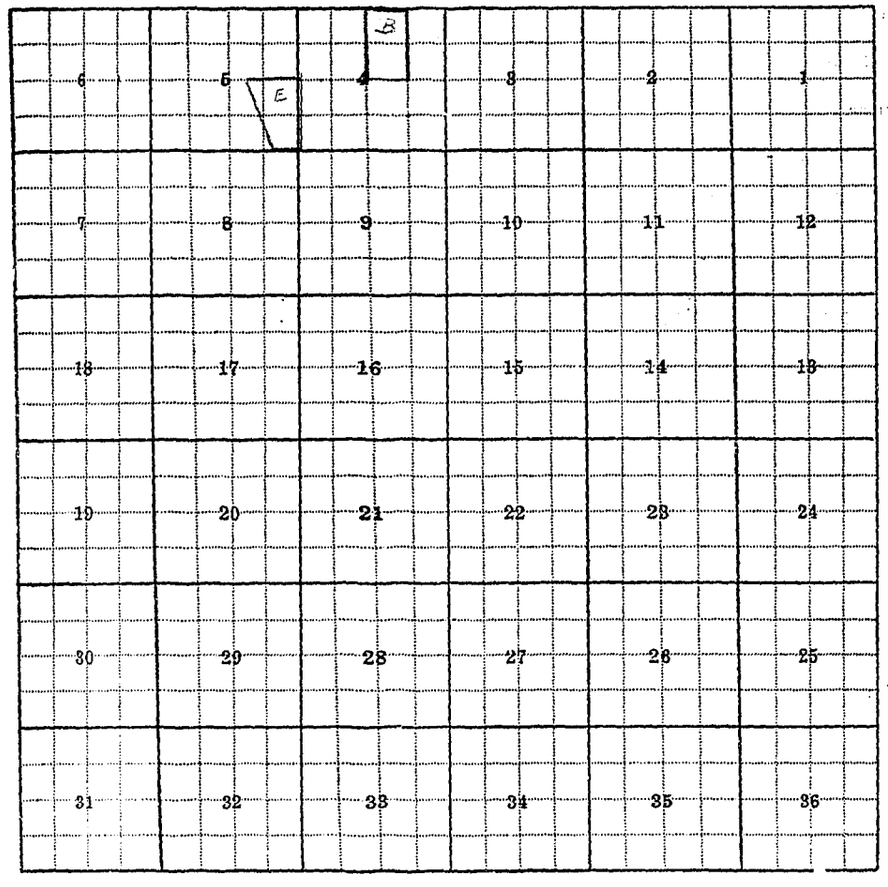

Land Ownership

F-1-A-5M-

County Judith Basin

Farm Checked: Date 8-24-62

By Vaughn Chadbourne

STATE OF MONTANA
STATE ENGINEERS OFFICE
Water Resources Survey

T. 16N R. 12E. Plat No. 23

Photo No. 3T-73

Legal Land Owner Gertrude & Gene Ernst Address

Operator Address

Water is delivered by:— 1. Private System; 2. Ditch Company; 3. State Project; 4. Federal Project; 5. Irrigation District

App. No. Decree No.	NAME OF APPROPRIATOR TO WHOM DECREED	NAME OF STREAM	Date App. Date Priority	Miner's Inches	In Use	NAME OF DITCH (Water Delivered By)	No.	R/F	Present Irr. Acres	Irrigable Acres
A-229	Joseph Dvorak	Coyote Creek	8-15-00	200	Stock					
A-237	Joseph Suter	Coyote Creek	4-15-95	100	Stock					
	Joseph Suter	Skull Creek	4-15-95	100	Stock					
A-754	Edward Palachek	Skull Creek	7-15-00	150	Pt Stock					

NOTE: R—Denotes Regular Irrigation. F—Flood Irrigation.

Adequate Supply: Yes..... No..... Explain

Remarks No irrigation

River Basin

Also in: Plat No. Twp. Rge.	Plat No. Twp. Rge.	Plat No. Twp. Rge.
Plat No. Twp. Rge.	Plat No. Twp. Rge.	Plat No. Twp. Rge.

Information From:

Gene Ernst

6	5	4	3	2	1
7	8	9	10	11	12
18	17	16	15	14	13
19	20	21	22	23	24
30	29	28	27	26	25
31	32	33	34	35	36

Land Ownership

F-1-A—5M—

County Judith Basin

Farm Checked: Date 8-24-62

By Vaughn Chadbourne

STATE OF MONTANA
STATE ENGINEERS OFFICE
Water Resources Survey

T.16N R.12E Plat No. 23

Photo No. 3T-74

Legal Land Owner J. H. & Gene Ernst Address

Operator Address

Water is delivered by:— 1. Private System; 2. Ditch Company; 3. State Project; 4. Federal Project; 5. Irrigation District

App. No. Decree No.	NAME OF APPROPRIATOR TO WHOM DECREED	NAME OF STREAM	Date App. Date Priority	Miner's Inches	In Use	NAME OF DITCH (Water Delivered By)	No.	R/F	Present Irr. Acres	Irrigable Acres
A-754	Edward Palachek	Skull Creek	7-15-00	150	Pt Stock					
A-760	Mary A. Stack	Skull Creek	6-22-96	100	Pt Stock					

NOTE: R—Denotes Regular Irrigation. F—Flood Irrigation.

Adequate Supply: Yes No Explain

Remarks No irrigation

River Basin

Also in: Plat No. Twp. Rge.	Plat No. Twp. Rge.	Plat No. Twp. Rge.
Plat No. Twp. Rge.	Plat No. Twp. Rge.	Plat No. Twp. Rge.

Information From: Gene Ernst

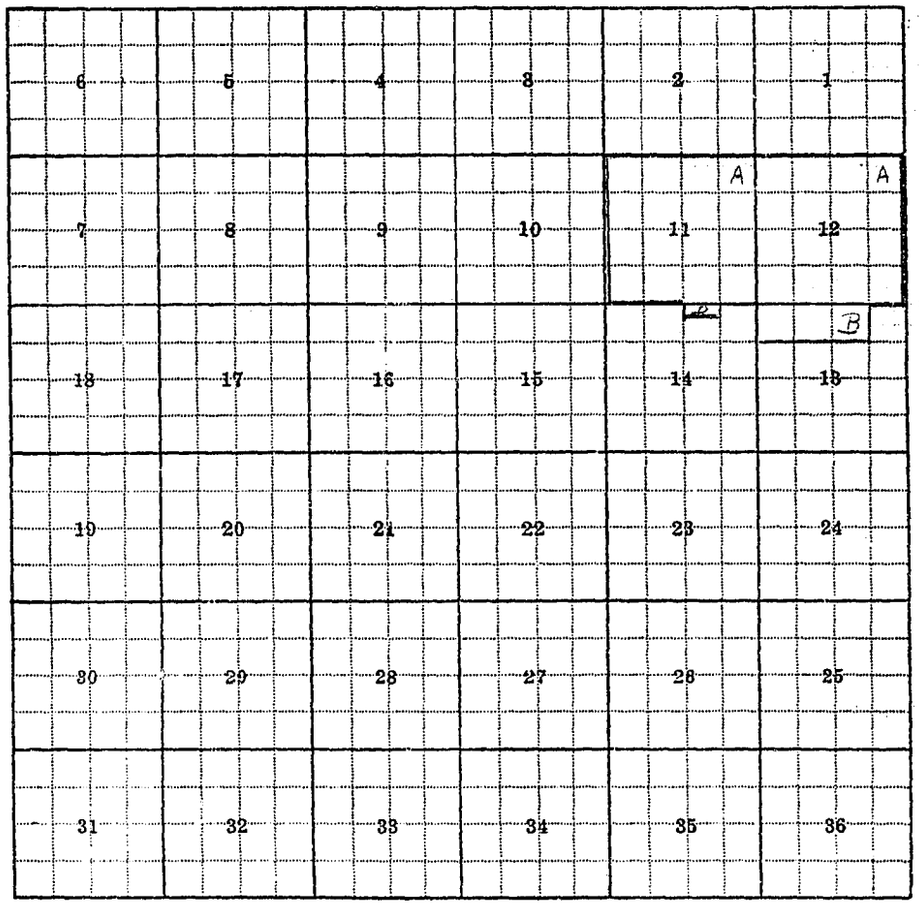

Land Ownership.....

F-1-A—5M—

County Judith Basin

Farm Checked: Date 8-28-62

By Bill Lambeth

STATE OF MONTANA
STATE ENGINEERS OFFICE
Water Resources Survey

T 16N R 12E Plat No. 23

Photo No. 4T-105

Legal Land Owner James & Joseph Fiedler Address Box 442, Stanford

Operator Joe & William Fiedler Address

Water is delivered by:— 1. Private System; 2. Ditch Company; 3. State Project; 4. Federal Project; 5. Irrigation District

App. No. Decree No.	NAME OF APPROPRIATOR TO WHOM DECREED	NAME OF STREAM	Date App. Date Priority	Miner's Inches	In Use	NAME OF DITCH (Water Delivered By)	No.	R/F	Present Irr. Acres	Irrigable Acres
A-752	Joseph H. McInnis	Skull Creek	5- 4-55	200	Pt No					
A-756	Bernard E. Stack	Skull Creek	4-23-91	100	Pt No					

NOTE: R—Denotes Regular Irrigation. F—Flood Irrigation.

Adequate Supply: Yes..... No..... Explain

Remarks No irrigation

River Basin

Also in: Plat No. 30 Twp. 15N Rge. 12E	Plat No. Twp. Rge.	Plat No. Twp. Rge.
Plat No. Twp. Rge.	Plat No. Twp. Rge.	Plat No. Twp. Rge.

Information From:

William Fiedler

6	5	4	3	2	1
7	8	9	10	11	12
18	17	16	15	14	13
19	20	21	22	23	24
30	29	28	27	26	25
31	32	33	34	35	36

Land Ownership.....

F-1-A—5M—

County Judith Basin

Farm Checked: Date 8-28-62

By Bill Lambeth

STATE OF MONTANA
STATE ENGINEERS OFFICE
Water Resources Survey

T 16N R 12E Plat No. 23

Photo No. 4T-59, 105

Legal Land Owner Kathryn J. Fiedler Address

Operator Joe & William Fiedler Address

Water is delivered by:— 1. Private System; 2. Ditch Company; 3. State Project; 4. Federal Project; 5. Irrigation District

App. No. Decree No.	NAME OF APPROPRIATOR TO WHOM DECREED	NAME OF STREAM	Date App. Date Priority	Miner's Inches	In Use	NAME OF DITCH (Water Delivered By)	No.	R/F	Present Irr. Acres	Irrigable Acres
A-756	Bernard E. Stack	Skull Creek	4-23-91	100	Pt. No					
A-759	Mary A. Stack	Skull Creek	6-10-92	150	No					

NOTE: R—Denotes Regular Irrigation. F—Flood Irrigation.

Adequate Supply: Yes ..... No ..... Explain

Remarks No irrigation

River Basin

Also in: Plat No. Twp. Rge.	Plat No. Twp. Rge.	Plat No. Twp. Rge.
Plat No. Twp. Rge.	Plat No. Twp. Rge.	Plat No. Twp. Rge.

Information From:

William Fiedler

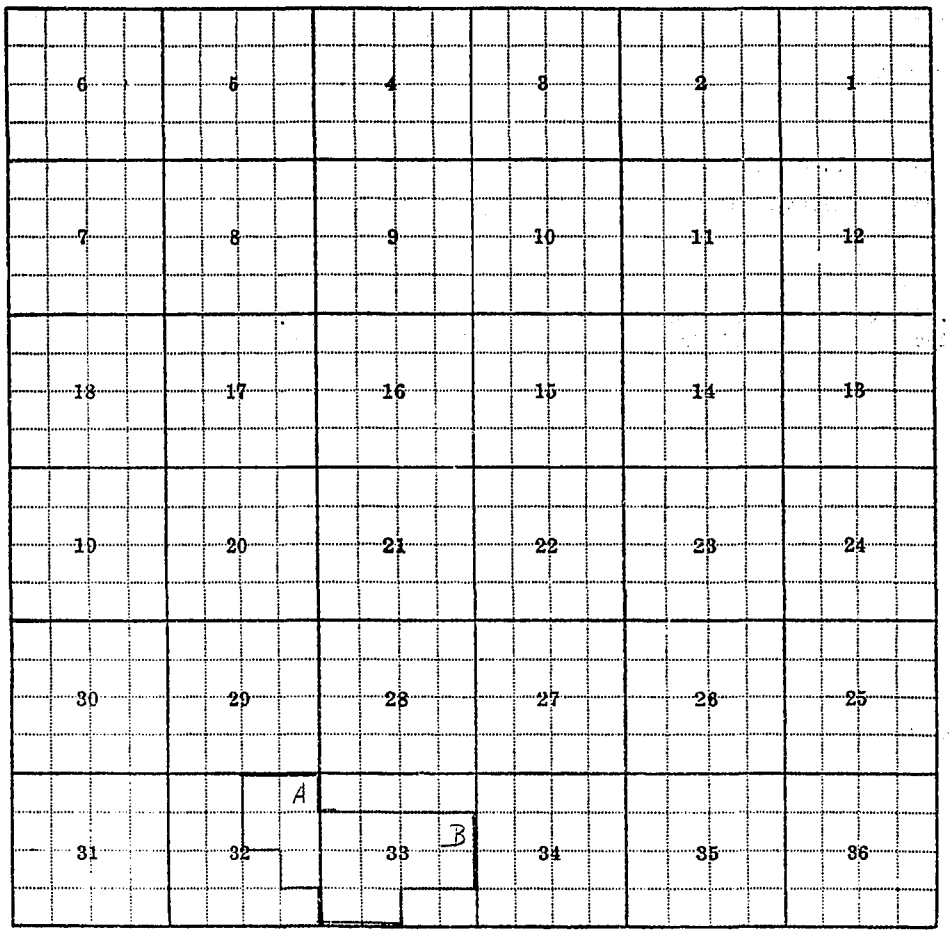

Land Ownership.....

F-1-A—5M—

County Judith Basin

Farm Checked: Date 9-5-62

By Vaughn Chadbourne

STATE OF MONTANA
STATE ENGINEERS OFFICE
Water Resources Survey

T 16N R 12E Plat No 23

Photo No 4T-63, 103, 104

Legal Land Owner Oliver J. & Jessie Galt Address

Operator Address

Water is delivered by:— 1. Private System; 2. Ditch Company; 3. State Project; 4. Federal Project; 5. Irrigation District

App. No. Decree No.	NAME OF APPROPRIATOR TO WHOM DECREED	NAME OF STREAM	Date App. Date Priority	Miner's Inches	In Use	NAME OF DITCH (Water Delivered By)	No.	R/F	Present Irr. Acres	Irrigable Acres
A- 233	Mary K. Ignace	Coyote & Skull Creek	5-15-03	300	*					
A-1052	Jno Dallas	2 Unnamed Tribs.	5-20-04	200	No					

NOTE: R—Denotes Regular Irrigation. F—Flood Irrigation.

Adequate Supply: Yes No Explain

Remarks No irrigation. * None on Coyote Creek. Part for stock on Skull Creek.
A-1052 Point of Diversion NWNW Section 20. NWNE Section 29.

River Basin

Also in: Plat No. Twp. Rge.	Plat No. Twp. Rge.	Plat No. Twp. Rge.
Plat No. Twp. Rge.	Plat No. Twp. Rge.	Plat No. Twp. Rge.

Information From:
Oliver Galt

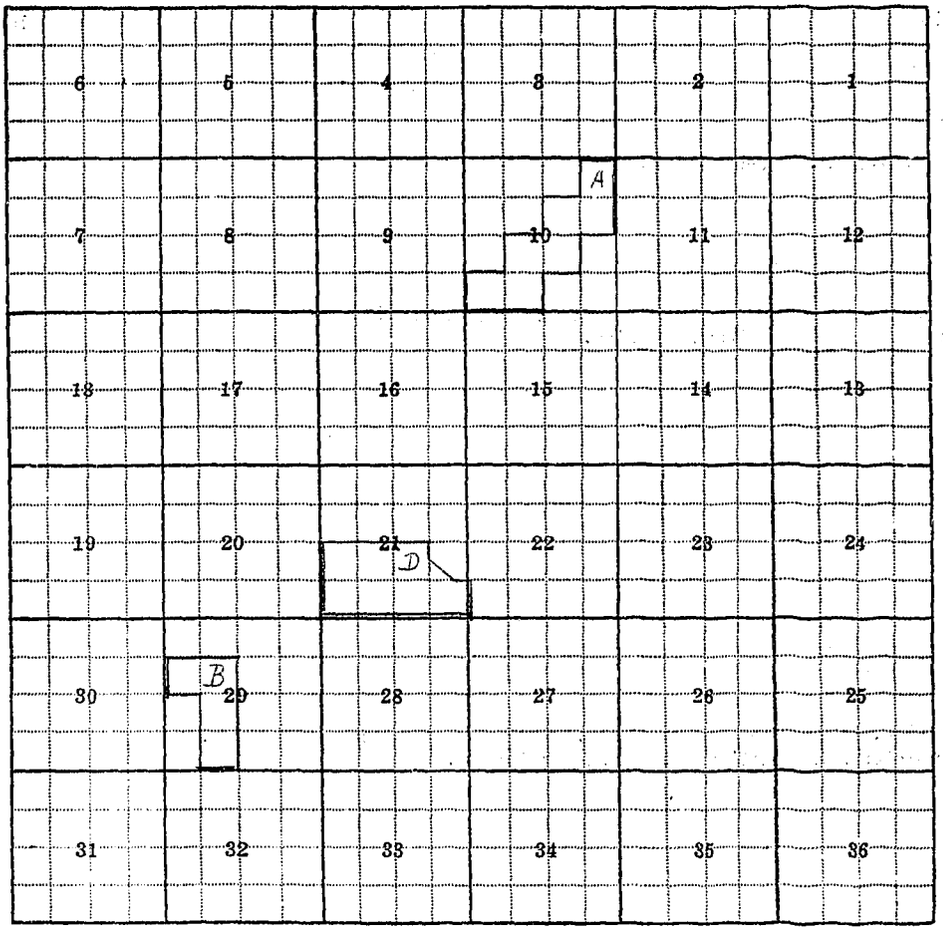

Land Ownership.....

.....

.....

F-1-A—5M—

County Judith Basin

Farm Checked: Date 8-28-62

By Vaughn Chadbourne

STATE OF MONTANA
STATE ENGINEERS OFFICE
Water Resources Survey

T 16N R 12E Plat No. 23

Photo No. 4T-101

Legal Land Owner Willard F. Hall Address

Operator Address

Water is delivered by:— 1. Private System; 2. Ditch Company; 3. State Project; 4. Federal Project; 5. Irrigation District

App. No. Decree No.	NAME OF APPROPRIATOR TO WHOM DECREED	NAME OF STREAM	Date App. Date Priority	Miner's Inches	In Use	NAME OF DITCH (Water Delivered By)	No.	R/F	Present Irr. Acres	Irrigable Acres
A- 979	Alma C. Stough	Wolf Creek	4-15-01	300	Pt. No					
A-1635	Willard F. Hall	Well	4-15-48	16g.p.m.	Domestic					

NOTE: R—Denotes Regular Irrigation. F—Flood Irrigation.

Adequate Supply: Yes No Explain

Remarks No irrigation. Willard Hall says that A-1635 was a flowing well until the city of Stanford recently drilled one nearby which caused the water pressure to diminish and he now has to pump.

River Basin

Also in: Plat No. 17 Twp. 17N Rge. 13E	Plat No. Twp. Rge.	Plat No. Twp. Rge.
Plat No. Twp. Rge.	Plat No. Twp. Rge.	Plat No. Twp. Rge.

Information From:

Willard Hall

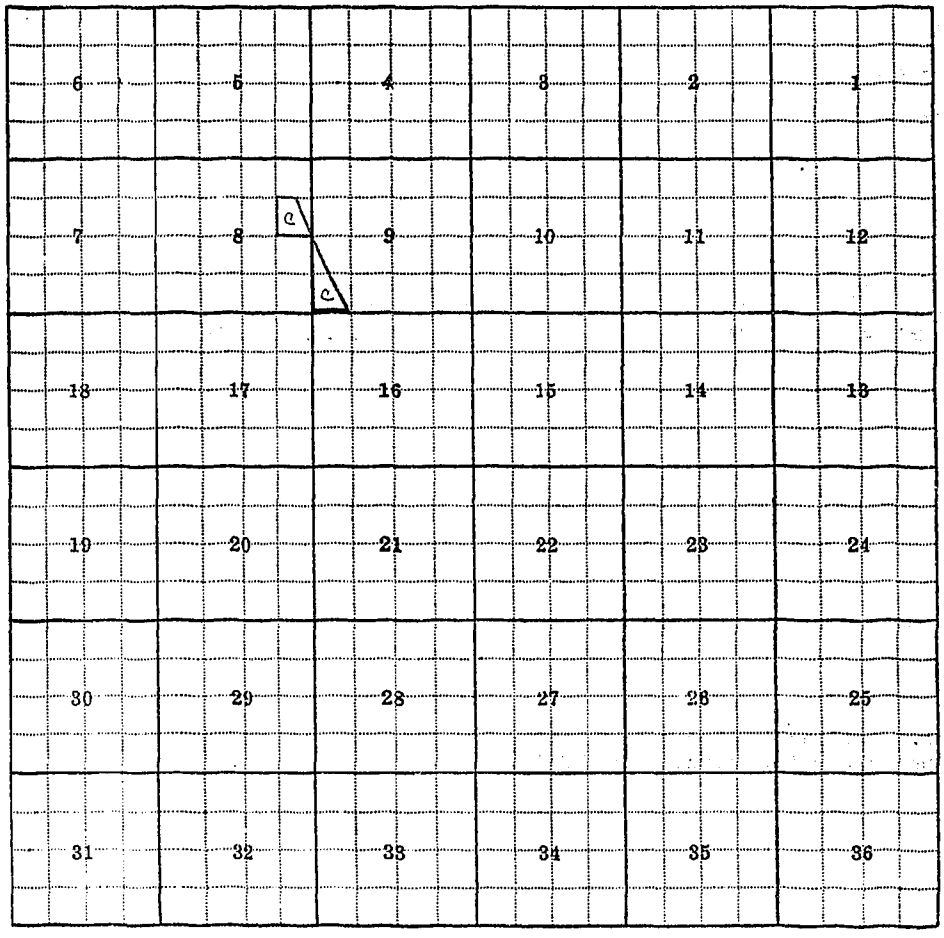

Land Ownership

F-1-A-5M-

County Judith Basin

Farm Checked: Date 9-5-62

By Vaughn Chadbourne

STATE OF MONTANA
STATE ENGINEERS OFFICE
Water Resources Survey

T16N R 12E Plat No. 23

Photo No. 4T-64

Legal Land Owner William and Chas. Handford Address

Operator Address

Water is delivered by:— 1. Private System; 2. Ditch Company; 3. State Project; 4. Federal Project; 5. Irrigation District

App. No. Decree No.	NAME OF APPROPRIATOR TO WHOM DECREED	NAME OF STREAM	Date App. Date Priority	Miner's Inches	In Use	NAME OF DITCH (Water Delivered By)	No.	R/F	Present Irr. Acres	Irrigable Acres
A- 978	Allen J. Stough	Wolf Creek	4-10-02	400	Pt.No					

NOTE: R—Denotes Regular Irrigation. F—Flood Irrigation.

Adequate Supply: Yes..... No..... Explain.....

Remarks No irrigation. Absentee owner

.....River Basin.....

Also in: Plat No..... Twp..... Rge.....	Plat No..... Twp..... Rge.....	Plat No..... Twp..... Rge.....
Plat No..... Twp..... Rge.....	Plat No..... Twp..... Rge.....	Plat No..... Twp..... Rge.....

Information From:

Field Survey

6	5	4	3	2	1
7	8	9	10	11	12
18	17	16	15	14	13
19	20	21	22	23	24
30	29	28	27	26	25
31	32	33	34	35	36

Land Ownership.....

F-1-A-5M-

County Judith Basin

Farm Checked: Date 9-6-62

By Vaughn Chadbourne

STATE OF MONTANA
STATE ENGINEERS OFFICE
Water Resources Survey

T. 16N R. 12E Plat No. 23

Photo No. 6T-27

Legal Land Owner Hughes Livestock Co. Address

Operator Hughes Livestock Co. Address

Water is delivered by:— 1. Private System; 2. Ditch Company; 3. State Project; 4. Federal Project; 5. Irrigation District

App. No. Decree No.	NAME OF APPROPRIATOR TO WHOM DECREED	NAME OF STREAM	Date App. Date Priority	Miner's Inches	In Use	NAME OF DITCH (Water Delivered By)	No.	R/F	Present Irr. Acres	Irrigable Acres
A-1086	Belle M. Hamilton	Unnamed Branch	4- 1-02	200	Stock					

NOTE: R—Denotes Regular Irrigation. F—Flood Irrigation.

Adequate Supply: Yes ..... No ..... Explain

Remarks No irrigation

River Basin

Also in:								
Plat No. 22	Twp. 16N	Rge. 11E	Plat No.	Twp.	Rge.	Plat No.	Twp.	Rge.
Plat No. 30	Twp. 15N	Rge. 12E	Plat No.	Twp.	Rge.	Plat No.	Twp.	Rge.

Information From:

George Carver

6	5	4	3	2	1
7	8	9	10	11	12
18	17	16	15	14	13
19	20	21	22	23	24
30	29	28	27	26	25
31	32	33	34	35	36

Land Ownership

F-1-A—5M—

County Judith Basin

Farm Checked: Date 9-7-62

By Vaughn Chadbourne

STATE OF MONTANA
STATE ENGINEERS OFFICE
Water Resources Survey

T. 16N R. 12E Plat No. 23

Photo No. 6T-31

Legal Land Owner Kolar Livestock Co. Address Stanford

Operator John Kolar Address

Water is delivered by:— X 1. Private System; 2. Ditch Company; 3. State Project; 4. Federal Project; 5. Irrigation District

App. No. Decree No.	NAME OF APPROPRIATOR TO WHOM DECREED	NAME OF STREAM	Date App. Date Priority	Miner's Inches	In Use	NAME OF DITCH (Water Delivered By)	No.	R/F	Present Irr. Acres	Irrigable Acres
A-1348	A. N. Bower	Spring	10-21-99	250	Stock					
A-1131	Kolar Livestock Co.	Unnamed Creek	9- 6-52	100	Yes	Kolar Ditch	1	F	) 59	
D- 150	Jasper A. Viall	Wolf Creek	5-13-82	100	Yes	Kolar Ditch	1	F	)	

NOTE: R—Denotes Regular Irrigation. F—Flood Irrigation.

Adequate Supply: Yes..... No. X Explain Not in use at present due to pending court action; Skelton Ranch Company has started a suit against all users of Wolf Creek water.

Remarks

River Basin

Also in:								
Plat No. 8	Twp.	Rge.	Plat No. 16	Twp.	Rge.	Plat No.	Twp.	Rge.
Plat No. 15	Twp.	Rge.	Plat No. 22	Twp. 16N	Rge. 11E	Plat No.	Twp.	Rge.

Information From:
John Kolar

C 6	5	4	3	2	1
B 7	8	9	10	11	12
18	17	16	15	14	13
19	20	21	22	23	24
30	29	28	27	26	25
31	32	33	34	35	36

Land Ownership.....

F-1-A--SM-

County Judith Basin

Farm Checked: Date 8-27-62

By Vaughn Chadbourne

Legal Land Owner A. E. Leland

Operator A. E. Leland

STATE OF MONTANA
STATE ENGINEERS OFFICE
Water Resources Survey

T 16N R 12E Plat No. 23

Photo No. 3T-75, 4T-62

Address Stanford

Address

Water is delivered by:— X Private System; 2. Ditch Company; 3. State Project; 4. Federal Project; 5. Irrigation District

App. No. Decree No.	NAME OF APPROPRIATOR TO WHOM DECREED	NAME OF STREAM	Date App. Date Priority	Miner's Inches	In Use	NAME OF DITCH (Water Delivered By)	No.	R/F	Present Irr. Acres	Irrigable Acres
A-1488	A. E. Leland	3 Springs	7-31-61	All	Yes	Leland Pump & Sprinkler	1	R	10	
Use		Coyote Creek				Leland Pump & Sprinkler	1	F	11	
A- 760	Mary A. Stack	Skull Creek	6-22-96	100	Pt.Stock					

NOTE: R—Denotes Regular Irrigation. F—Flood Irrigation.

Adequate Supply: Yes..... No. X..... Explain.....

Remarks Pumps from two reservoirs which are supplied with water from springs & Coyote Creek

River Basin

Also in: Plat No. 24 Twp. 16N Rge. 13E	Plat No. Twp. Rge.	Plat No. Twp. Rge.
Plat No. Twp. Rge.	Plat No. Twp. Rge.	Plat No. Twp. Rge.

Information From:

A. E. Leland

6	5	4	3	2	1
7	8	9	10	11	12
18	17	16	15	14	13
19	20	21	22	23	24
30	29	28	27	26	25
31	32	33	34	35	36

Land Ownership.....

F-1-A—5M—

County: Judith Basin

Farm Checked: Date 9-6-62

By Vaughn Chadbourne

STATE OF MONTANA
STATE ENGINEERS OFFICE
Water Resources Survey

T.16N R.12E. Plat No. 23

Photo No. 4T-105, 6T-27

Legal Land Owner Joseph J. & Martha M. McInnis Address

Operator George W. Carver (buying) Address Stanford

Water is delivered by:— X Private System; 2. Ditch Company; 3. State Project; 4. Federal Project; 5. Irrigation District

App. No. Decree No.	NAME OF APPROPRIATOR TO WHOM DECREED	NAME OF STREAM	Date App. Date Priority	Miner's Inches	In Use	NAME OF DITCH (Water Delivered By)	No.	R/F	Present Irr. Acres	Irrigable Acres
A-1351	John Braiden	Springs	3- 7-98	100	Stock					
A- 752	Joseph J. McInniss	Skull Creek	5- 4-55	200	Pt.Yes	McInnis (Carver)	1	F	)	
A- 753	Ray V. Miner	Skull Creek	11-24-19	40	Yes	McInnis (Carver)	1	F	)	
A- 745	Jno Braiden	Skull Creek	3- 7-98	200	Yes	McInnis (Carver)	1	F	) 65	65
A- 755	Adelai Panike	Skull & Coyote Creek	4-15-99	200	*Yes	McInnis (Carver)	1	F	)	
A- 744	Jno Braiden	Skull Creek	4-15-86	---	Yes	McInnis (Carver)	1	F	)	

NOTE: R—Denotes Regular Irrigation. F—Flood Irrigation.

Adequate Supply: Yes ..... No X ..... Explain

Remarks * Skull Creek

River Basin

Also in: Plat No. 22 Twp. 16N Rge. 11E.	Plat No. ..... Twp. ..... Rge.	Plat No. ..... Twp. ..... Rge. .....
Plat No. ..... Twp. ..... Rge.	Plat No. ..... Twp. ..... Rge.	Plat No. ..... Twp. ..... Rge. .....

Information From:

George W. Carver



Land Ownership.....

F-1-A—5M—

County Judith Basin

Farm Checked: Date 9-10-62

By Vaughn Chadbourne

STATE OF MONTANA
STATE ENGINEERS OFFICE
Water Resources Survey

T. 16N R. 12E Plat No. 23

Photo No. 4T-60

Legal Land Owner A. E. Moore Address

Operator Address

Water is delivered by:— 1. Private System; 2. Ditch Company; 3. State Project; 4. Federal Project; 5. Irrigation District

App. No. Decree No.	NAME OF APPROPRIATOR TO WHOM DECREED	NAME OF STREAM	Date App. Date Priority	Miner's Inches	In Use	NAME OF DITCH (Water Delivered By)	No.	R/F	Present Irr. Acres	Irrigable Acres
A- 750	John S. Love	Skull Creek	3- 8-92	160	Pt. No					
A- 751	John S. Love	Skull Creek	10-13-91	160	Pt. No					
A- 232	Myrtle A. Hawthorne	Coyote Creek	6-12-01	100	Stock					

NOTE: R—Denotes Regular Irrigation. F—Flood Irrigation.

Adequate Supply: Yes No Explain

Remarks No irrigation. Absentee owner

River Basin

Also in: Plat No. Twp. Rge.	Plat No. Twp. Rge.	Plat No. Twp. Rge.
Plat No. Twp. Rge.	Plat No. Twp. Rge.	Plat No. Twp. Rge.

Information From:

Field Survey

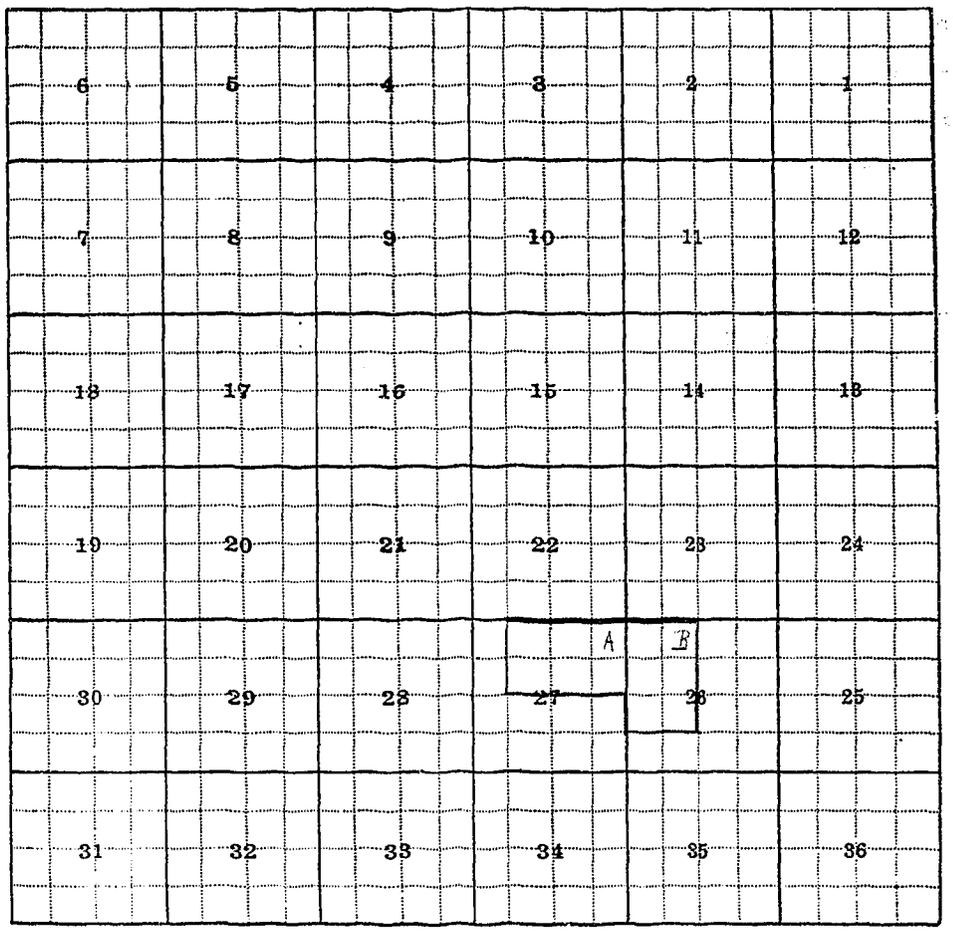

Land Ownership.....

F-1-A—5M—

County Judith Basin

Farm Checked: Date 9-5-62

By Vaughn Chadbourne

STATE OF MONTANA
STATE ENGINEERS OFFICE
Water Resources Survey

T 16N R 12E Plat No 23

Photo No 4T-101

Legal Land Owner Lorene Neill Address

Operator Address

Water is delivered by:— 1. Private System; 2. Ditch Company; 3. State Project; 4. Federal Project; 5. Irrigation District

App. No. Decree No.	NAME OF APPROPRIATOR TO WHOM DECREED	NAME OF STREAM	Date App. Date Priority	Miner's Inches	In Use	NAME OF DITCH (Water Delivered By)	No.	R/F	Present Irr. Acres	Irrigable Acres
A- 979	Alma C. Stough	Wolf Creek	4-15-01	300	Pt.No					

NOTE: R—Denotes Regular Irrigation. F—Flood Irrigation.

Adequate Supply: Yes ..... No ..... Explain .....

Remarks No irrigation

..... River Basin .....

Also in: Plat No. Twp. Rge.	Plat No. Twp. Rge.	Plat No. Twp. Rge.
Plat No. Twp. Rge.	Plat No. Twp. Rge.	Plat No. Twp. Rge.

Information From:

Field Survey

6	5	4	3	2	1
7	8	9	10	11	12
18	17	16	15	14	13
19	20	21	22	23	24
30	29	28	27	26	25
31	32	33	34	35	36

D

Land Ownership.....

F-1-A—5M—

County Judith Basin

Farm Checked: Date 8-29-62

By Vaughn Chadbourne

STATE OF MONTANA
STATE ENGINEERS OFFICE
Water Resources Survey

T 16N R 12E Plat No 23

Photo No 4T-59

Legal Land Owner Durward Proctor Address

Operator Address

Water is delivered by:— 1. Private System; 2. Ditch Company; 3. State Project; 4. Federal Project; 5. Irrigation District

App. No. Decree No.	NAME OF APPROPRIATOR TO WHOM DECREED	NAME OF STREAM	Date App. Date Priority	Miner's Inches	In Use	NAME OF DITCH (Water Delivered By)	No.	R/F	Present Irr. Acres	Irrigable Acres
A- 747	Seymore C. Hash	Skull Creek	6- 5-02	100	Pt. No					
A- 919	Seymore C. Hash	Willow Creek	5-25-02	100	Pt.Stock					

NOTE: R—Denotes Regular Irrigation. F—Flood Irrigation.

Adequate Supply: Yes ..... No ..... Explain

Remarks No irrigation

River Basin

Also in: Plat No. 30 Twp. 15N Rge. 12E	Plat No. ..... Twp. ..... Rge.	Plat No. ..... Twp. ..... Rge. .....
Plat No. ..... Twp. ..... Rge.	Plat No. ..... Twp. ..... Rge.	Plat No. ..... Twp. ..... Rge. .....

Information From:

Field survey

6	5	4	3	2	1
7	8	9	10	11	12
18	17	16	15	14	13
19	20	21	22	23	24
30	29	28	27	26	25
31	32	33	34	35	36

Land Ownership

F-1-A—5.M—

County Judith Basin

Farm Checked: Date 9-6-62

By Vaughn Chadbourne

STATE OF MONTANA
STATE ENGINEERS OFFICE
Water Resources Survey

T. 16NR 12E Plat No. 23

Photo No. 61-27, 28

Legal Land Owner William & Mary Reilly Address ?

Operator William & Mary Reilly Address

Water is delivered by:— 1. Private System; 2. Ditch Company; 3. State Project; 4. Federal Project; 5. Irrigation District

App. No. Decree No.	NAME OF APPROPRIATOR TO WHOM DECREED	NAME OF STREAM	Date App. Date Priority	Miner's Inches	In Use	NAME OF DITCH (Water Delivered By)	No.	R/F	Present Irr. Acres	Irrigable Acres
A- 821	Fredrick L. Panike	Spring Creek	8-30-94	All	Stock					
A- 973	Fredrick L. Panike	Wa~~Spring~~ Creek	6-15-96	500	Pt. No					
A-1546	William A. Reilly	Spring	6- 1-61	100						
				G.P.M.	Stock					
A-1651	William A. Reilly	Artesian Well	2-24-59	89						
				G.P.M.	Stock					

NOTE: R—Denotes Regular Irrigation. F—Flood Irrigation.

Adequate Supply: Yes..... No..... Explain.....

Remarks No irrigation. Absentee owner

River Basin

Also in: Plat No. 22 Twp. 16N Rge. 11E	Plat No. ..... Twp. ..... Rge.	Plat No. ..... Twp. ..... Rge. .....
Plat No. ..... Twp. ..... Rge.	Plat No. ..... Twp. ..... Rge.	Plat No. ..... Twp. ..... Rge. .....

Information From:

George Carver

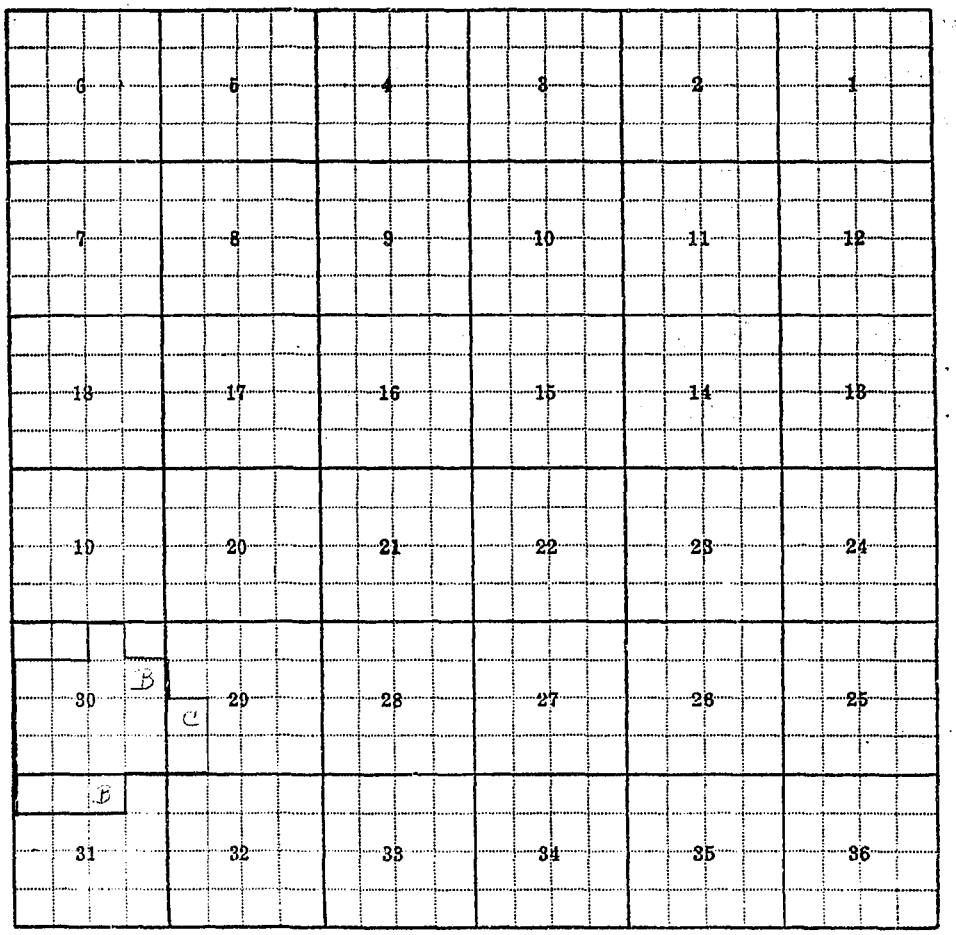

Land Ownership

F-1-A—5M—

County Judith Basin

Farm Checked: Date 8-28-62

By Vaughn Chadbourne

STATE OF MONTANA
STATE ENGINEERS OFFICE
Water Resources Survey

T 16N R 12E Plat No. 23

Photo No. 4T-59

Legal Land Owner Katie Rosenquist Address

Operator Address

Water is delivered by:— 1. Private System; 2. Ditch Company; 3. State Project; 4. Federal Project; 5. Irrigation District

App. No. Decree No.	NAME OF APPROPRIATOR TO WHOM DECREED	NAME OF STREAM	Date App. Date Priority	Miner's Inches	In Use	NAME OF DITCH (Water Delivered By)	No.	R/F	Present Irr. Acres	Irrigable Acres
[illegible]- 747	Seymore C. Hash	Skull Creek	6- 5-02	100	Pt.No					
A- 919	Seymore C. Hash	Willow Creek	5-25-02	100	Pt. No					

NOTE: R—Denotes Regular Irrigation. F—Flood Irrigation.

Adequate Supply: Yes No Explain

Remarks No irrigation

River Basin

Also in: Plat No. Twp. Rge.	Plat No. Twp. Rge.	Plat No. Twp. Rge.
Plat No. Twp. Rge.	Plat No. Twp. Rge.	Plat No. Twp. Rge.

Information From:

Field Survey

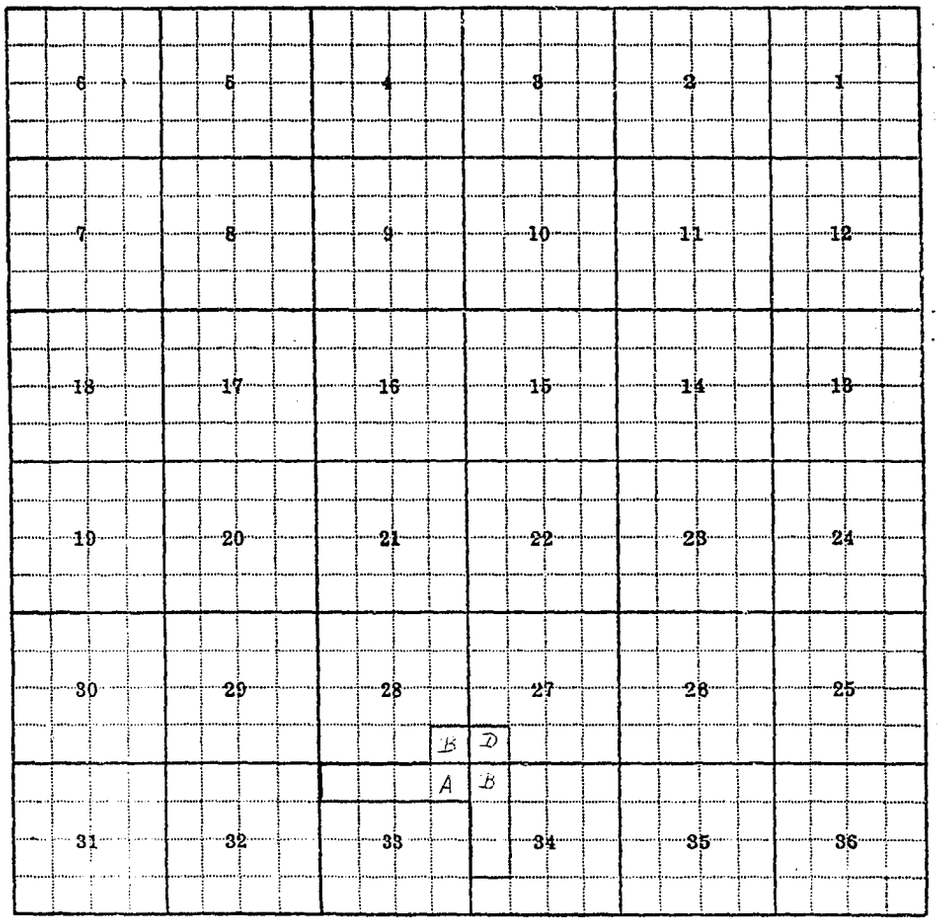

Land Ownership

F-1-A—5M—

County Judith Basin

Farm Checked: Date 8-30-62

By Vaughn Chadbourne

STATE OF MONTANA
STATE ENGINEERS OFFICE
Water Resources Survey

T 16N R 12E Plat No. 23

Photo No. 4T-64

Legal Land Owner Irving E. Schmitt Address

Operator John Holzer Address

Water is delivered by:— 1. Private System; 2. Ditch Company; 3. State Project; 4. Federal Project; 5. Irrigation District

App. No. Decree No.	NAME OF APPROPRIATOR TO WHOM DECREED	NAME OF STREAM	Date App. Date Priority	Miner's Inches	In Use	NAME OF DITCH (Water Delivered By)	No.	R/F	Present Irr. Acres	Irrigable Acres
A- 978	Allen J. Stough	Wolf Creek	4-10-02	400	Part	No				

NOTE: R—Denotes Regular Irrigation. F—Flood Irrigation.

Adequate Supply: Yes..... No..... Explain.....

Remarks No irrigation

River Basin

Also in: Plat No. Twp. Rge.	Plat No. Twp. Rge.	Plat No. Twp. Rge.
Plat No. Twp. Rge.	Plat No. Twp. Rge.	Plat No. Twp. Rge.

Information From:

Virgil Muir

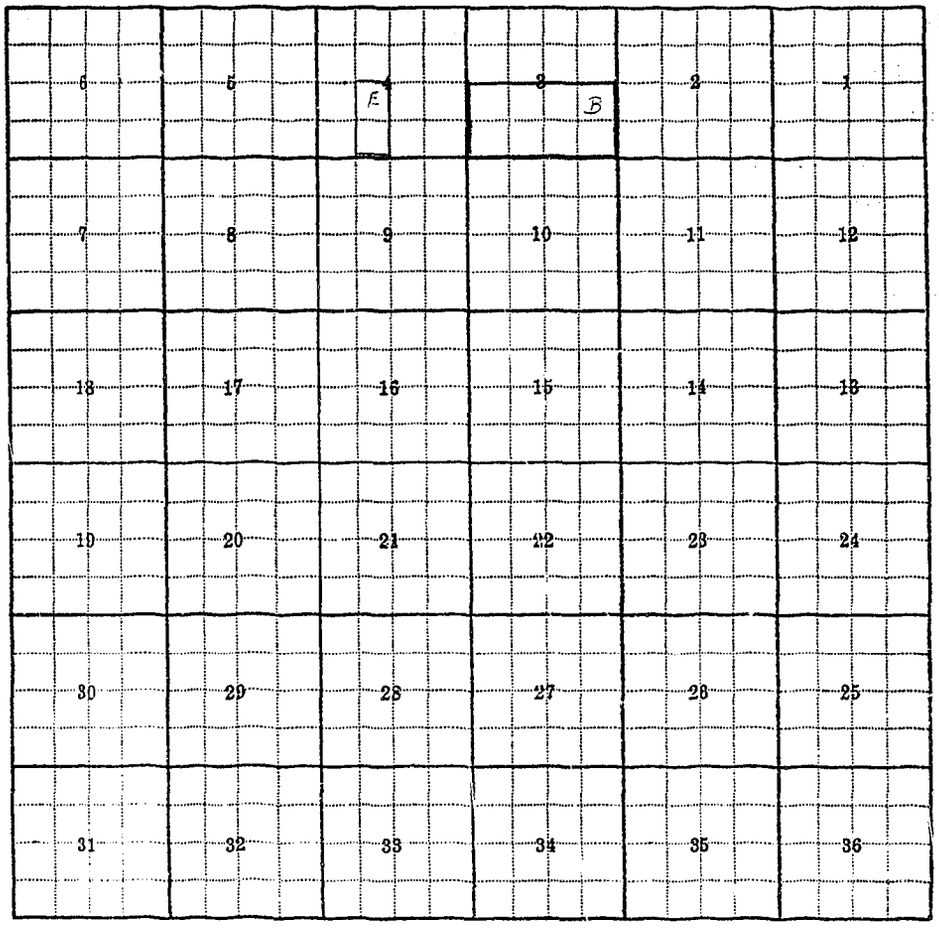

Land Ownership_____

_____

_____

F-1-A-5M-

County Judith Basin

Farm Checked: Date 6-6-62

By Vaughn Chadbourne

STATE OF MONTANA
STATE ENGINEERS OFFICE
Water Resources Survey

T 16N R 12E Plat No. 23

Photo No. 6T-30, 31, 4T-102

Legal Land Owner Russell P. Schmitt Address Stanford

Operator Russell P. Schmitt Address

Water is delivered by:— X Private System; 2. Ditch Company; 3. State Project; 4. Federal Project; 5. Irrigation District

App. No. Decree No.	NAME OF APPROPRIATOR TO WHOM DECREED	NAME OF STREAM	Date App. Date Priority	Miner's Inches	In Use	NAME OF DITCH (Water Delivered By)	No.	R/F	Present Irr. Acres	Irrigable Acres
D- 144	Casius M. Edmiston	Wolf Creek	6- 1-84	200	No					
D- 150	Jasper A. Viall	Wolf Creek	5-29-82	100	Pt. No					
A-1100	Julius Heyne	Unnamed Coulee	10- 1-00	200	No					
A-1581	E. F. Tutle	Springs	5-1900	All	Pt. Yes	Schmitt Ditch	1	R	20	
Use		Wolf Creek				Tuttle (Schmitt)	1	F	115	
Use		Wolf Creek				Schmidt	1	F		

NOTE: R—Denotes Regular Irrigation. F—Flood Irrigation.

Adequate Supply: Yes..... No..... Explain.....

Remarks Not using Wolf Creek ditches at present due to a pending court case; Skelton Ranch Co. has started a suit against All users of Wolf Creek water.

Russell Schmidt claims a right to use Wolf Creek water by A-984 (See no land description list)

River Basin

Also in: Plat No. Twp. Rge.	Plat No. Twp. Rge.	Plat No. Twp. Rge.
Plat No. Twp. Rge.	Plat No. Twp. Rge.	Plat No. Twp. Rge.

Information From:

Russell Schmitt

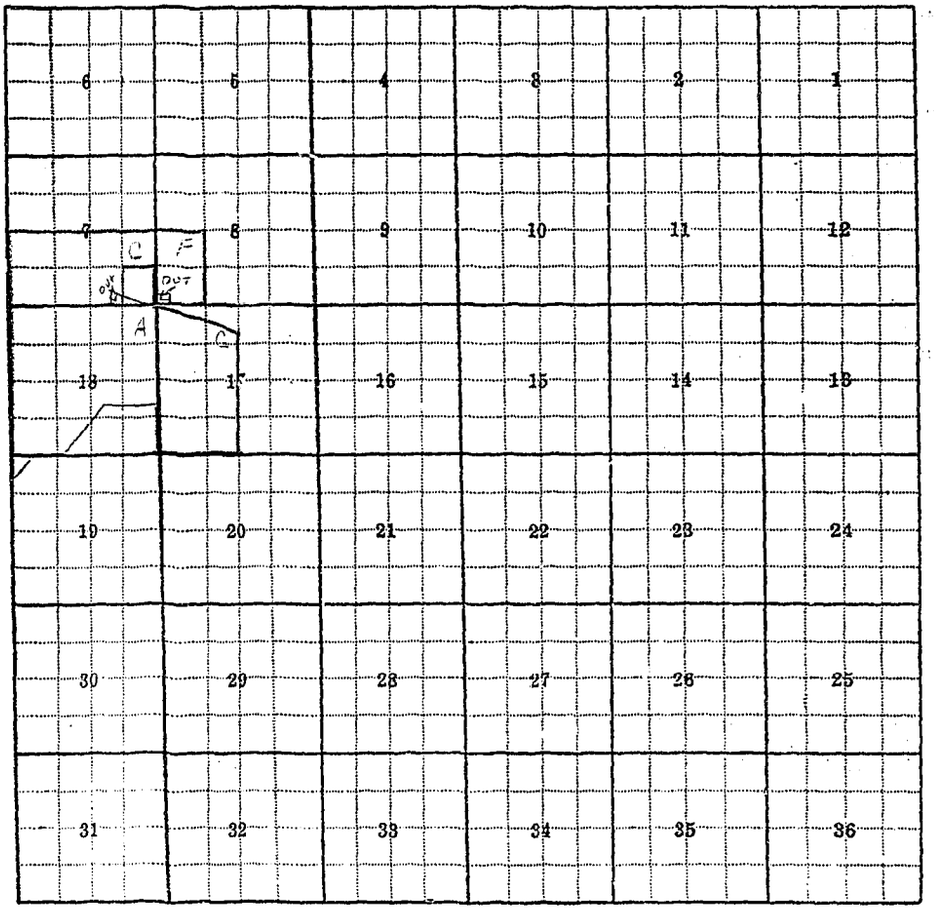

Land Ownership

F-1-A—5M—

County Judith Basin

Farm Checked: Date 8-2-62

By Vaughn Chadbourne

STATE OF MONTANA
STATE ENGINEERS OFFICE
Water Resources Survey

T. 16N R. 12E. Plat No. 23

Photo No. 4T-102

Legal Land Owner Stanford W. Skelton Address

Operator Address

Water is delivered by:— 1. Private System; 2. Ditch Company; 3. State Project; 4. Federal Project; 5. Irrigation District

App. No. Decree No.	NAME OF APPROPRIATOR TO WHOM DECREED	NAME OF STREAM	Date App. Date Priority	Miner's Inches	In Use	NAME OF DITCH (Water Delivered By)	No.	R/F	Present Irr. Acres	Irrigable Acres
A-1658	Robert and Mina M. Worm	Well	1925	80 GPM	Domestic					

NOTE: R—Denotes Regular Irrigation. F—Flood Irrigation.

Adequate Supply: Yes No Explain

Remarks Domestic. Haven't located well as I've talked to no one who knows of the appropriators

River Basin

Also in: Plat No. Twp. Rge.	Plat No. Twp. Rge.	Plat No. Twp. Rge.
Plat No. Twp. Rge.	Plat No. Twp. Rge.	Plat No. Twp. Rge.

Information From:

Arnold Haack (County Commissior

23

strict

Irrigable Acres

ty

ission

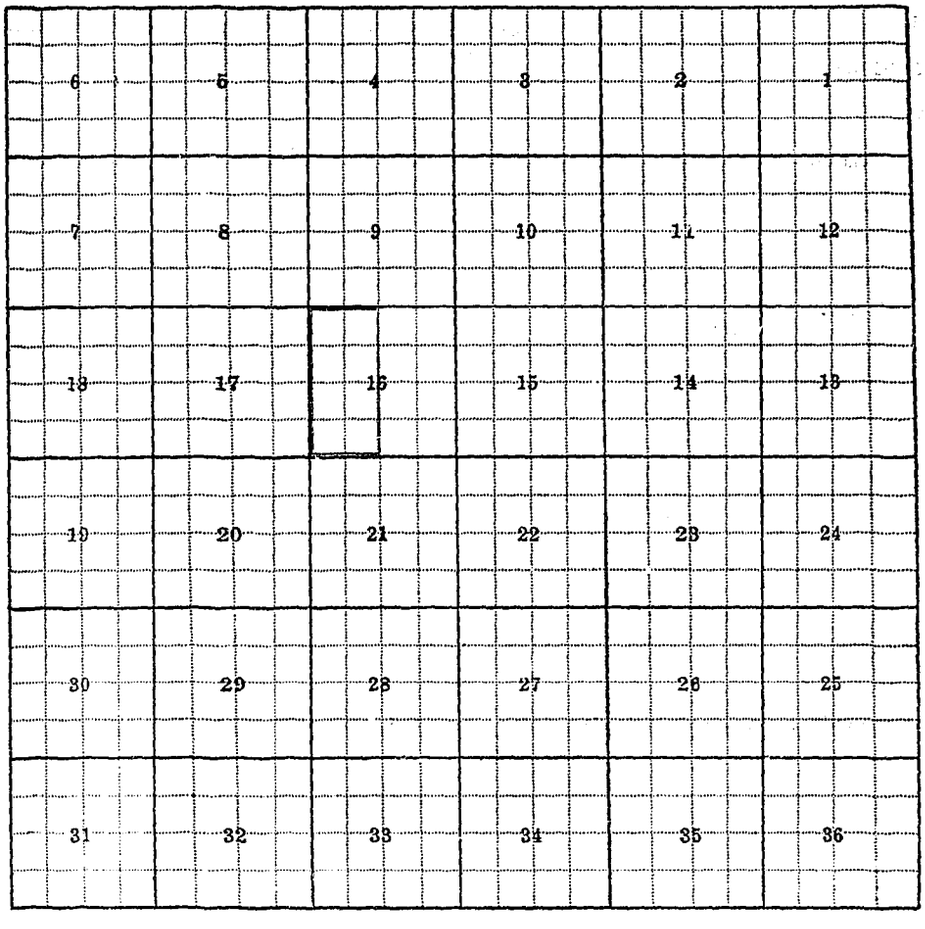

Land Ownership

F-? A—5M—

County Judith Basin

Farm Checked: Date 8-30-62

By Ken Schultz

STATE OF MONTANA
STATE ENGINEERS OFFICE
Water Resources Survey

T 16N R 12E Plat No. 23

Photo No. 6T-29, 30, 4T-103

Legal Land Owner Stanford W. Skelton Address

Operator Same Address Stanford

Water is delivered by:— X Private System; 2. Ditch Company; 3. State Project; 4. Federal Project; 5. Irrigation District

App. No. Decree No.	NAME OF APPROPRIATOR TO WHOM DECREED	NAME OF STREAM	Date App. Date Priority	Miner's Inches	In Use	NAME OF DITCH (Water Delivered By)	No.	R/F	Present Irr. Acres	Irrigable Acres
A-1581	E. F. Tuttle	Springs	5-1900	All	Pt. Stock					
A- 746	Leslie H. Hamilton &									
	Jacob Mills	Skull Creek	4-1889	100	Yes	Skelton Ditch	1	F	62	
A-1071	H. L. Fisher	Springs in Big Sag								
		(Sage)	11-2-91	320	Stock Part					
D- 147		Wolf Creek				Skelton Ditch	1	R	335	

NOTE: R—Denotes Regular Irrigation. F—Flood Irrigation.

Adequate Supply: Yes ..... No ..... Explain .....

Remarks .....

..... River Basin .....

Also in: Plat No. 22 Twp. 16N Rge. 11E	Plat No. ..... Twp. ..... Rge.	Plat No. ..... Twp. ..... Rge. .....
Plat No. ..... Twp. ..... Rge.	Plat No. ..... Twp. ..... Rge.	Plat No. ..... Twp. ..... Rge. .....

Information From:

Stanford Skelton

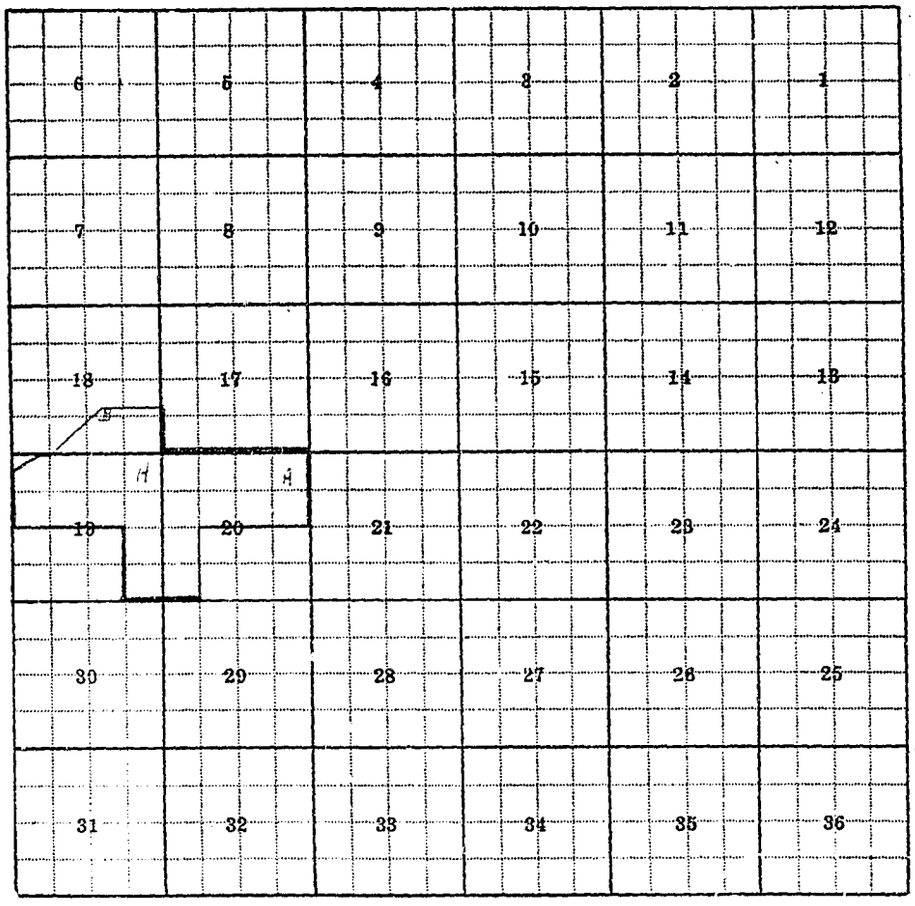

Land Ownership.....

F-1-A—5M—

County Judith Basin

Farm Checked: Date 8-30-62

By Ken Schultz

STATE OF MONTANA
STATE ENGINEERS OFFICE
Water Resources Survey

T. 16N R. 12E. Plat No. 23

Photo No. 6T-28, 29

4T-64, 103, 104

Legal Land Owner Skelton Ranch Co. Address

Operator Stanford Skelton Address Stanford

Water is delivered by:— X Private System; 2. Ditch Company; 3. State Project; 4. Federal Project; 5. Irrigation District

App. No. Decree No.	NAME OF APPROPRIATOR TO WHOM DECREED	NAME OF STREAM	Date App. Date Priority	Miner's Inches	In Use	NAME OF DITCH (Water Delivered By)	No.	R/F	Present Irr. Acres	Irrigable Acres
A- 233	Mary K. Ignace	Coyote & Skull Creek	5-15-03	300	Pt.Yes	Skelton Ditch	1	F	73	
A- 978	Allen J. Stough	Wolf Creek	4-10-02	400	No Pt.					
A- 973	Fredrick L. Panike	Wolf Creek	6-15-96	500	No Pt.					
D- 147		Wolf Creek				Skelton Ditch	1	R	92	

NOTE: R—Denotes Regular Irrigation. F—Flood Irrigation.

Adequate Supply: Yes..... No..... Explain.....

Remarks.....

.....River Basin.....

Also in: Plat No. 22 Twp. 16N Rge. 11E.	Plat No. 28 Twp. 15N. Rge 10E.	Plat No. Twp. Rge.
Plat No. 4 Twp. 17N Rge. 10E	Plat No. 27 Twp. 15N. Rge. 9E.	Plat No. Twp. Rge.

Information From:

Stanford Skelton

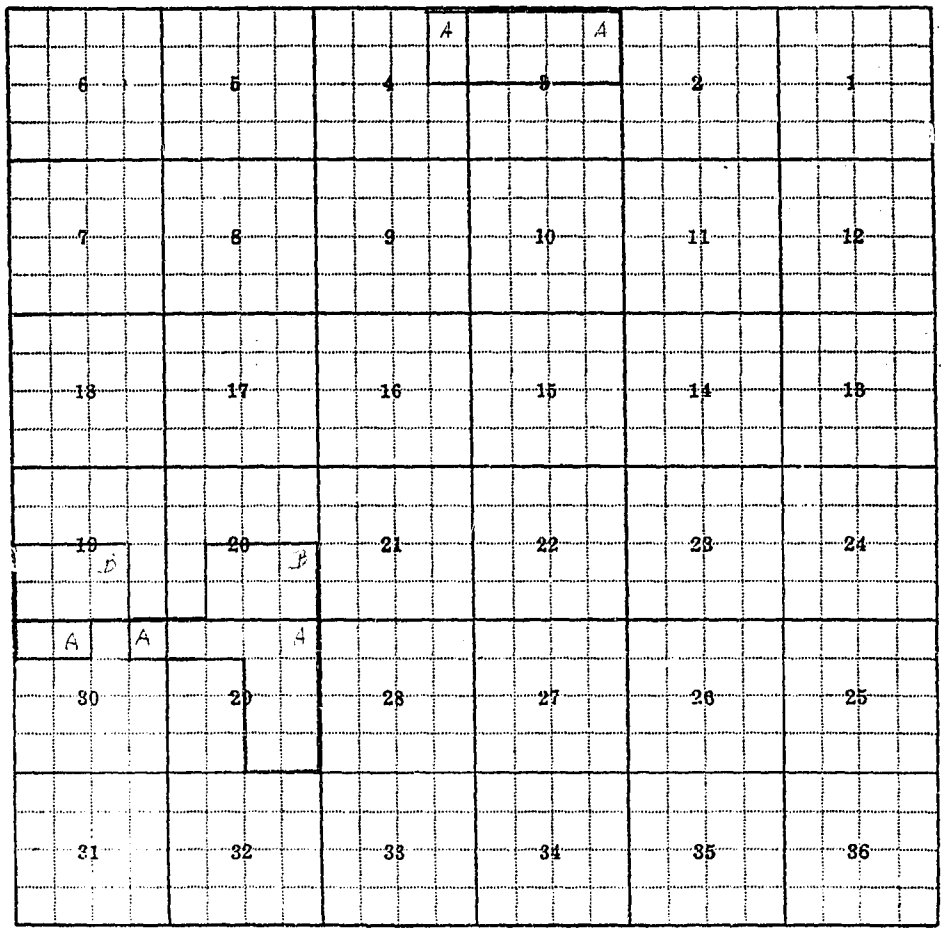

Land Ownership

F-1-A—5M—

County Judith Basin

Farm Checked: Date 8-21-62

By Vaughn Chadbourne

STATE OF MONTANA
STATE ENGINEERS OFFICE
Water Resources Survey

T 16NR 12E Plat No. 23

Photo No. 3T-77

Legal Land Owner Joe & Alice Soulsby Address

Operator Address

Water is delivered by:— 1. Private System; 2. Ditch Company; 3. State Project; 4. Federal Project; 5. Irrigation District

App. No. Decree No.	NAME OF APPROPRIATOR TO WHOM DECREED	NAME OF STREAM	Date App. Date Priority	Miner's Inches	In Use	NAME OF DITCH (Water Delivered By)	No.	R/F	Present Irr. Acres	Irrigable Acres
A- 920	Jas Hensen	Willow Creek	7-30-00	100	Stock					

NOTE: R—Denotes Regular Irrigation. F—Flood Irrigation.

Adequate Supply: Yes No Explain

Remarks No irrigation

River Basin

Also in: Plat No. Twp. Rge.	Plat No. Twp. Rge.	Plat No. Twp. Rge.
Plat No. Twp. Rge.	Plat No. Twp. Rge	Plat No. Twp. Rge.

Information From:

Mrs. Lester Soulsby

6	5	4	3	2	1
7	8	9	10	11	12
18	17	16	15	14	13
19	20	21	22	23	24
30	29	28	27	26 A	25 A
31	32	33	34	35	36

Land Ownership

F-1-A—5M—

County Judith Basin

Farm Checked: Date 8-22-62

By Bill Lambeth

STATE OF MONTANA
STATE ENGINEERS OFFICE
Water Resources Survey

T 16N R 12E Plat No 23

Photo No 4T-59, 105

Legal Land Owner Tom Stash Address Windham

Operator John Ridgeway (Buying) Address Windham

Water is delivered by:— 1. Private System; 2. Ditch Company; 3. State Project; 4. Federal Project; 5. Irrigation District

App. No. Decree No.	NAME OF APPROPRIATOR TO WHOM DECREED	NAME OF STREAM	Date App. Date Priority	Miner's Inches	In Use	NAME OF DITCH (Water Delivered By)	No.	R/F	Present Irr. Acres	Irrigable Acres
A- 236	John Segla	Coyote Creek	4- 1-05	200	No					

NOTE: R—Denotes Regular Irrigation. F—Flood Irrigation.

Adequate Supply: Yes..... No..... Explain.....

Remarks No irrigation

Anton & Tom are the same

River Basin

Also in: Plat No..... Twp..... Rge.....	Plat No..... Twp..... Rge.....	Plat No..... Twp..... Rge.....
Plat No..... Twp..... Rge.....	Plat No..... Twp..... Rge.....	Plat No..... Twp..... Rge.....

Information From:

Tom Stash

6	5	4	3	2	1
7	8	9	10	11	12
18	17	16	15	14	13
19	20	21	22	23	24
30	29	28	27	26	25
31	32	33	34	35	36

Land Ownership

F-1-A—5M—

County Judith Basin

Farm Checked: Date 7-28-62

By Vaughn Chadbourne

STATE OF MONTANA
STATE ENGINEERS OFFICE
Water Resources Survey

T. 16N. R. 12E. Plat No. 23

Photo No. 4T-102

Legal Land Owner Jack L. Timmer Address

Operator Address

Water is delivered by:— 1. Private System; 2. Ditch Company; 3. State Project; 4. Federal Project; 5. Irrigation District

App. No. Decree No.	NAME OF APPROPRIATOR TO WHOM DECREED	NAME OF STREAM	Date App. Date Priority	Miner's Inches	In Use	NAME OF DITCH (Water Delivered By)	No.	R/F	Present Irr. Acres	Irrigable Acres
A-1235	William Simpson	2 Unnamed Coulees	5- 1-02	200	No					

NOTE: R—Denotes Regular Irrigation. F—Flood Irrigation.

Adequate Supply: Yes No Explain

Remarks Point of diversion NE Section 18, SWNW Section 17
No irrigation

River Basin

Also in: Plat No. Twp. Rge.	Plat No. Twp. Rge.	Plat No. Twp. Rge.
Plat No. Twp. Rge.	Plat No. Twp. Rge.	Plat No. Twp. Rge.

Information From:
Field Survey

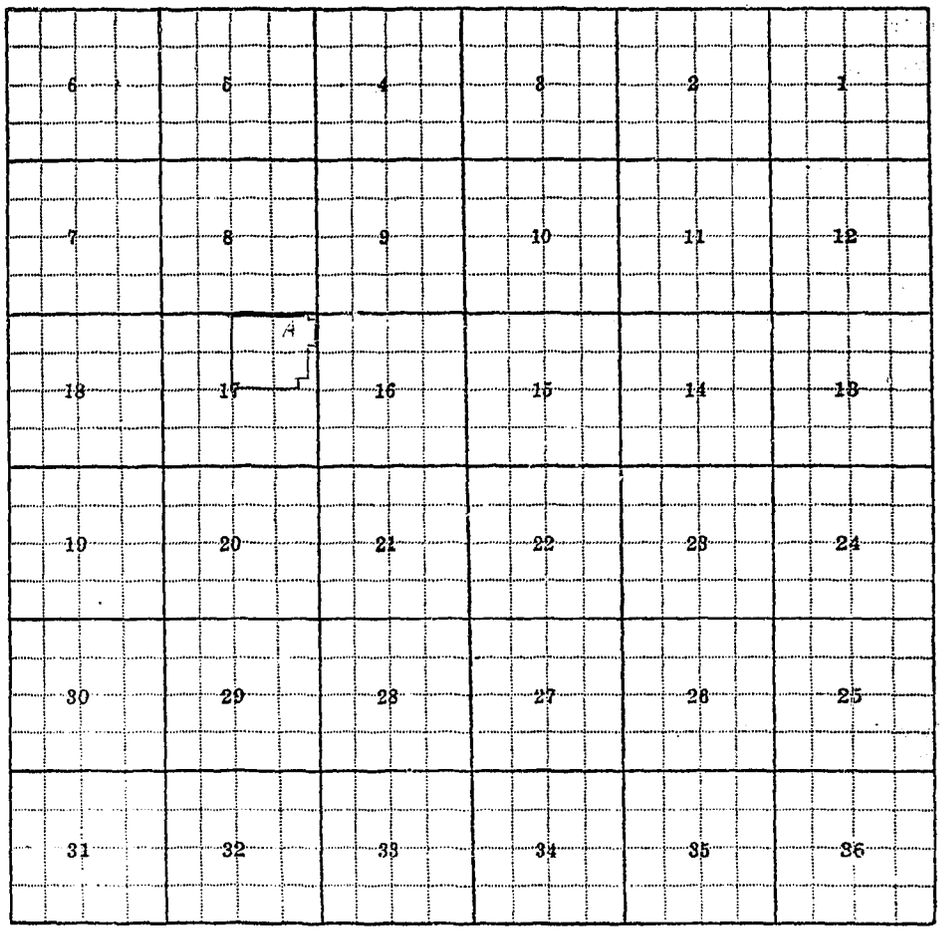

Land Ownership

F-1-A—5M—

County Judith Basin

Farm Checked: Date 9-5-62

By Vaughn Chadbourne

STATE OF MONTANA
STATE ENGINEERS OFFICE
Water Resources Survey

T 16N R 12E Plat No. 23

Photo No. 4T-100

Legal Land Owner Bessie Irene Weir Address

Operator Address

Water is delivered by:— 1. Private System; 2. Ditch Company; 3. State Project; 4. Federal Project; 5. Irrigation District

App. No. Decree No.	NAME OF APPROPRIATOR TO WHOM DECREED	NAME OF STREAM	Date App. Date Priority	Miner's Inches	In Use	NAME OF DITCH (Water Delivered By)	No.	R/F	Present Irr. Acres	Irrigable Acres
A- 986	Solomon A. Yantis	Wolf Creek	5-25-93	200	Pt. No					

NOTE: R—Denotes Regular Irrigation. F—Flood Irrigation.

Adequate Supply: Yes No Explain

Remarks No irrigation

River Basin

Also in: Plat No. Twp. Rge.	Plat No. Twp. Rge.	Plat No. Twp. Rge.
Plat No. Twp. Rge.	Plat No. Twp. Rge.	Plat No. Twp. Rge.

Information From:

Field Survey

23

ict

igable
cres

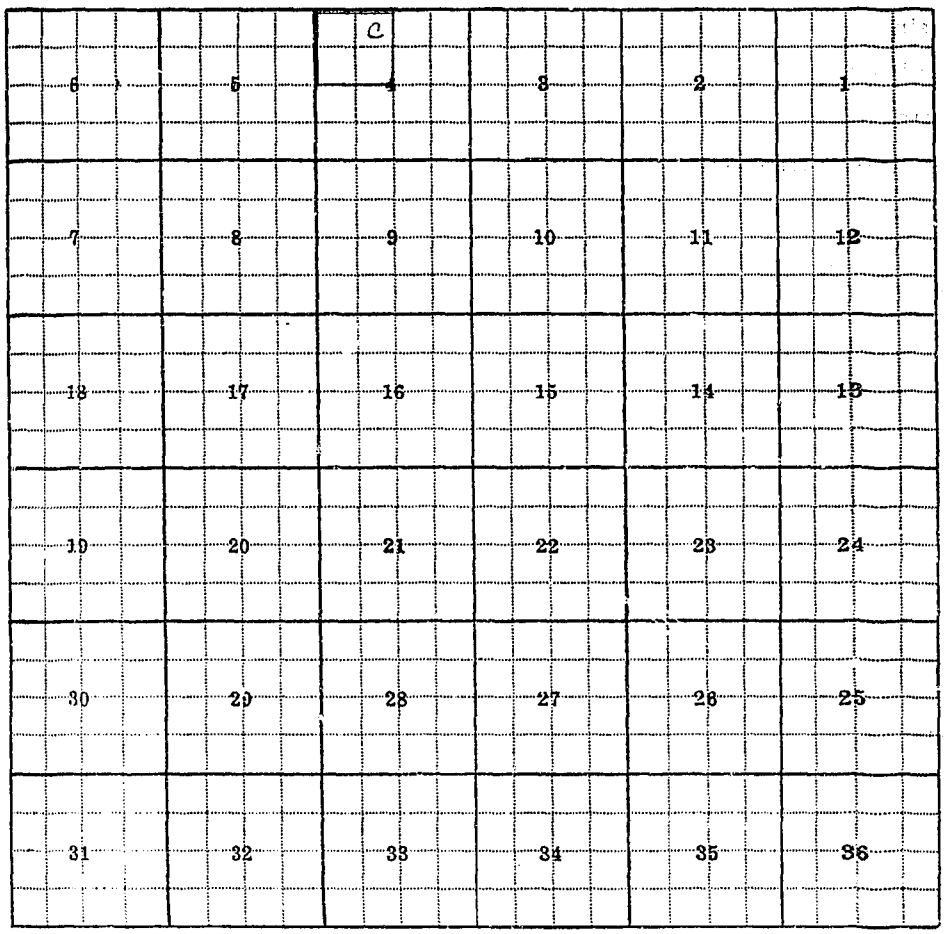

Land Ownership