F-1-A—5M—

County Judith Basin

Farm Checked: Date 7-18-62

By Vaughn Chadbourne

STATE OF MONTANA
STATE ENGINEERS OFFICE
Water Resources Survey

T. 16N R. 14E Plat No. 25

Photo No. 2T-102

Legal Land Owner Eva Logan Address

Operator Address

Water is delivered by:— 1. Private System; 2. Ditch Company; 3. State Project; 4. Federal Project; 5. Irrigation District

App. No. Decree No.	NAME OF APPROPRIATOR TO WHOM DECREED	NAME OF STREAM	Date App. Date Priority	Miner's Inches	In Use	NAME OF DITCH (Water Delivered By)	No.	R/F	Present Irr. Acres	Irrigable Acres
A-1505	Samuel McComb	Spring	6- 8-99	100	Part-No					

NOTE: R—Denotes Regular Irrigation. F—Flood Irrigation.

Adequate Supply: Yes No Explain

Remarks No Irrigation

River Basin

Also in: Plat No. Twp. Rge.	Plat No. Twp. Rge.	Plat No. Twp. Rge.
Plat No. Twp. Rge.	Plat No. Twp. Rge.	Plat No. Twp. Rge.

Information From:

George Logan

6	5	4	3	2	1
7	8	9	10	11	12
18	17	16	15	14	13
19	20	21	22 D	23	24
30	29	28	27	26	25
31	32	33	34	35	36

Land Ownership

F-1-A—5M—

County Judith Basin

Farm Checked: Date 7-18-62

By Vaughn Chadbourne

STATE OF MONTANA
STATE ENGINEERS OFFICE
Water Resources Survey

T 16N R 14E Plat No. 25

Photo No. 2T-19

Legal Land Owner George Plogan Address

Operator Address

Water is delivered by:— 1. Private System; 2. Ditch Company; 3. State Project; 4. Federal Project; 5. Irrigation District

App. No. Decree No.	NAME OF APPROPRIATOR TO WHOM DECREED	NAME OF STREAM	Date App. Date Priority	Miner's Inches	In Use	NAME OF DITCH (Water Delivered By)	No.	R/F	Present Irr. Acres	Irrigable Acres
A- 829	Mrs. Millie Goodell	Squaw Coulee	6- 19-00	120	Part-Stock					
A-1420	Mrs. Millie Goodell	Spring	5- 1 -16	10	Stock					
A-1518	John W. Nelson	Springs	8- 25-17	50	Stock					
A- 828	C. M. Goodell	Squaw Coulee	6- 19-00	120	Part-Stock					

NOTE: R—Denotes Regular Irrigation. F—Flood Irrigation.

Adequate Supply: Yes ..... No ..... Explain

Remarks No Irrigation

River Basin

Also in: Plat No. Twp. Rge.	Plat No. Twp. Rge.	Plat No. Twp. Rge.
Plat No. Twp. Rge.	Plat No. Twp. Rge.	Plat No. Twp. Rge.

Information From:

George Logan



Land Ownership.....

.....

.....

F-1-A—5M—

County Judith Basin

Farm Checked: Date 7-18-62

By Vaughn Chadbourne

STATE OF MONTANA
STATE ENGINEERS OFFICE
Water Resources Survey

T 16N R 14E Plat No 25

Photo No 3T-51

Legal Land Owner State of Montana Address

Operator Address

Water is delivered by:— 1. Private System; 2. Ditch Company; 3. State Project; 4. Federal Project; 5. Irrigation District

App. No. Decree No.	NAME OF APPROPRIATOR TO WHOM DECREED	NAME OF STREAM	Date App. Date Priority	Miner's Inches	In Use	NAME OF DITCH (Water Delivered By)	No.	R/F	Present Irr. Acres	Irrigable Acres
A-1484	Laura A. LeClair	4 Springs	7- 7-19	800	Part-Stock					

NOTE: R—Denotes Regular Irrigation. F—Flood Irrigation.

Adequate Supply: Yes..... No..... Explain.....

Remarks No irrigation

River Basin

Also in: Plat No..... Twp..... Rge.....	Plat No..... Twp..... Rge.....	Plat No..... Twp..... Rge.....
Plat No..... Twp..... Rge.....	Plat No..... Twp..... Rge.....	Plat No..... Twp..... Rge.....

Information From:

Floyd Johnson



Land Ownership .....

26
16N 15E

F-1-A-5M-

County Judith Basin

Farm Checked: Date 7-19-62

By Vaughn

STATE OF MONTANA
STATE ENGINEERS OFFICE
Water Resources Survey

T 16 N R 15 E Plat No. 26

Photo No. 3T-33

Legal Land Owner J. L. Barrick Address Moccasin

Operator J. L. Barrick Address

Water is delivered by:— 1. Private System; 2. Ditch Company; 3. State Project; 4. Federal Project; 5. Irrigation District

App. No. Decree No.	NAME OF APPROPRIATOR TO WHOM DECREED	NAME OF STREAM	Date App. Date Priority	Miner's Inches	In Use	NAME OF DITCH (Water Delivered By)	No.	R/F	Present Irr. Acres	Irrigable Acres
A401	J. L. Barrick	Indian Creek	9-16-46	300	yes	~~Indian Creek~~ Barrick Ditch	1	F	90	
A-404	Wm. S. Dickson	(Big)Indian Creek	3-30-96	400	yes	~~Indian Creek~~ Ditch				

NOTE: R—Denotes Regular Irrigation. F—Flood Irrigation.

Adequate Supply: Yes..... No....X.... Explain.....

Remarks.....

.....River Basin.....

Also in: Plat No. Twp. Rge.	Plat No. Twp. Rge.	Plat No. Twp. Rge.
Plat No. Twp. Rge.	Plat No. Twp. Rge.	Plat No. Twp. Rge.

Information From:
J. L. Barrick

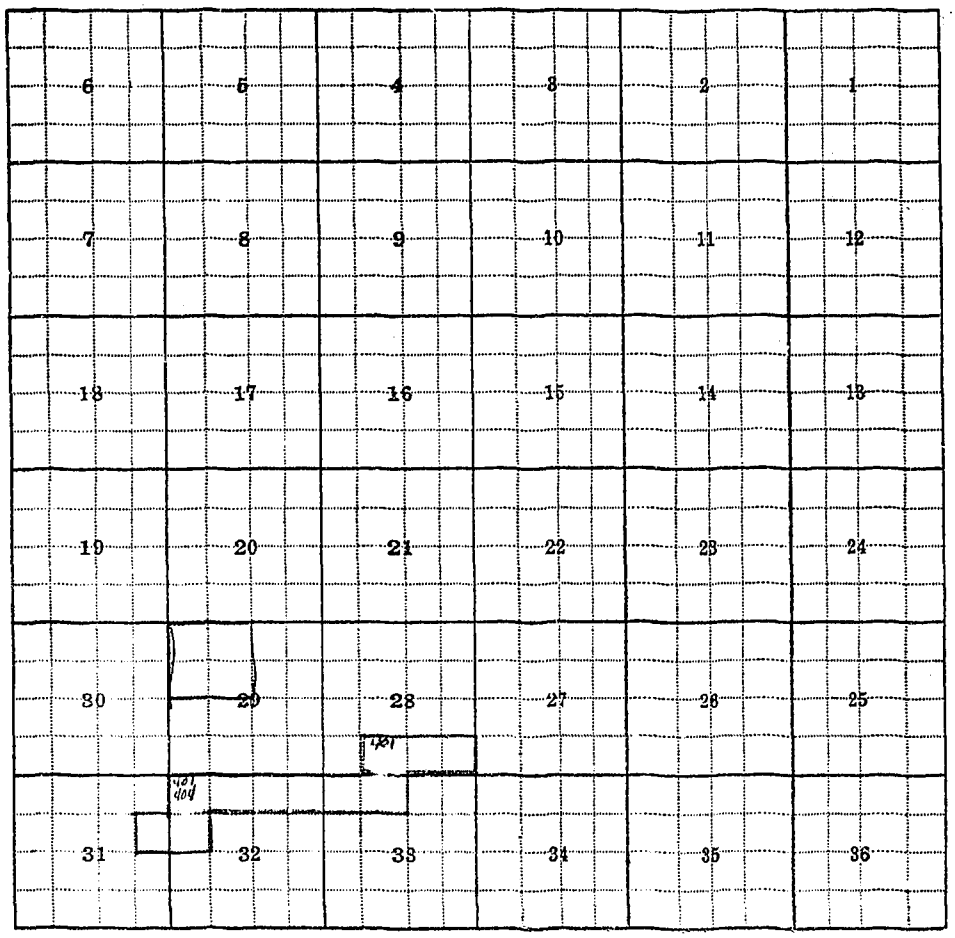

Land Ownership.....

.....

.....

F-1-A—5M—

County Judith Basin

Farm Checked: Date 7-25-62

By Vaughn

STATE OF MONTANA
STATE ENGINEER'S OFFICE
Water Resources Survey

T. 16 N. R. 15 E Plat No. 26

Photo No. IT-7

Legal Land Owner Anton Barta Jr. Address

Operator Address

Water is delivered by:— 1. Private System; 2. Ditch Company; 3. State Project; 4. Federal Project; 5. Irrigation District

App. No. Decree No.	NAME OF APPROPRIATOR TO WHOM DECREED	NAME OF STREAM	Date App. Date Priority	Miner's Inches	In Use	NAME OF DITCH (Water Delivered By)	No.	R/F	Present Irr. Acres	Irrigable Acres
						NO IRRIGATION				
A-403	John Brown	Indian Creek	6-9-06	20	No					
		No Irrigation								

NOTE: R—Denotes Regular Irrigation. F—Flood Irrigation.

Adequate Supply: Yes No Explain

Remarks

River Basin

Also in: Plat No. Twp. Rge.	Plat No. Twp. Rge.	Plat No. Twp. Rge.
Plat No. Twp. Rge.	Plat No. Twp. Rge.	Plat No. Twp. Rge.

Information From:
Anton Barta

26

strict

Irrigable Acres

6	5	4	3	2	1
7	8	9	10	11	12
18	17	16	15	14	13 403
19	20	21	22	23	24
30	29	28	27	26	25
31	32	33	34	35	36

Land Ownership

F-1-A-5M-

County Judith Basin

Farm Checked: Date 7-19-62

By Vaughn

STATE OF MONTANA
STATE ENGINEERS OFFICE
Water Resources Survey

T. 16 N R. 15 E. Plat No. 26

Photo No. 4T-1

Legal Land Owner Crist M. Fitzgerald Address

Operator Address

Water is delivered by:— 1. Private System; 2. Ditch Company; 3. State Project; 4. Federal Project; 5. Irrigation District

App. No. Decree No.	NAME OF APPROPRIATOR TO WHOM DECREED	NAME OF STREAM	Date App. Date Priority	Miner's Inches	In Use	NAME OF DITCH (Water Delivered By)	No.	R/F	Present Irr. Acres	Irrigable Acres
A-407	Geo. V. Kynett	Indian Creek	6-15-36	350	Stock	NO IRRIGATION				
		No Irrigation								

NOTE: R—Denotes Regular Irrigation. F—Flood Irrigation.

Adequate Supply: Yes..... No..... Explain.....

Remarks.....

River Basin.....

Also in: Plat No. 25 Twp. 16 N Rge. 14E	Plat No. Twp. Rge.	Plat No. Twp. Rge.
Plat No. Twp. Rge.	Plat No. Twp. Rge.	Plat No. Twp. Rge.

Information From:
J. L. Barrick

26

strict

Irrigable Acres

6	5	4	3	2	1
7	8	9	10	11	12
18	17	16	15	14	13
19	20	21	22	23	24
30	29	28	27	26	25
31	32	33	34	35	36

Land Ownership

F-1-A—5M—

County Judith Basin

Farm Checked: Date 7-24-62

By Vaughn

STATE OF MONTANA
STATE ENGINEERS OFFICE
Water Resources Survey

T. 16 N R. 15 E Plat No. 26

Photo No. 1T-9

Legal Land Owner Lodver A & Ronnaug Hage Address

Operator Herbert Zwenke -buying Address Kolin

Water is delivered by:— X1. Private System; 2. Ditch Company; 3. State Project; 4. Federal Project; 5. Irrigation District

App. No. Decree No.	NAME OF APPROPRIATOR TO WHOM DECREED	NAME OF STREAM	Date App. Date Priority	Miner's Inches	In Use	NAME OF DITCH (Water Delivered By)	No.	R/F	Present Irr. Acres	Irrigable Acres
A-120	Wm. E. Baker	Big Spring Coulee	4-23=83	160	No					
A-121	Wm. E. Baker	Big Spring Coulee	4-23-83	160	No					
A-544	Ferdinand Hoofman	Louse Creek	5-??-94	100	yes	~~Louse Creek~~ Zwenke	1	F	33	
A-549	Austin N. Ware	Louse Creek	5-??-97	150	yes	~~Louse Creek~~ Pump + Sprinkler	1	F		

NOTE: R—Denotes Regular Irrigation. F—Flood Irrigation.

Adequate Supply: Yes ..... No. X Explain .....

Remarks Bottom land. A-120 and A-121 appear to be duplicate filings & were probably meant for use in Fergus County

River Basin

Also in: Plat No. ..... Twp. ..... Rge.	Plat No. ..... Twp. ..... Rge.	Plat No. ..... Twp. ..... Rge. .....
Plat No. ..... Twp. ..... Rge.	Plat No. ..... Twp. ..... Rge.	Plat No. ..... Twp. ..... Rge. .....

Information From:
Herbert Zwenke

6	5	4	3	2	1
7	8	9	10	11	12
18	17	16	15	14	13
19	20	21	22	23	24
30	29	28	27	26	25
31	32	33	34	35	36

Land Ownership

F-1-A—5M—

County Judith Basin

Farm Checked: Date 7-24-62

By Vaughn

STATE OF MONTANA
STATE ENGINEERS OFFICE
Water Resources Survey

T. 16 N R. 15 E. Plat No. 26

Photo No. 1T-72

Legal Land Owner L. A. Hage Address Kolin

Operator John Hage Address

Water is delivered by:— X 1. Private System; 2. Ditch Company; 3. State Project; 4. Federal Project; 5. Irrigation District

App. No. Decree No.	NAME OF APPROPRIATOR TO WHOM DECREED	NAME OF STREAM	Date App. Date Priority	Miner's Inches	In Use	NAME OF DITCH (Water Delivered By)	No.	R/F	Present Irr. Acres	Irrigable Acres
A-537	Hiram J. Bristol	Louse Creek	6-1-13	100	yes H	Hage ditch, pmp.&sprink	1	F	31	
A-551	Arthur L. Wright	Louse Creek	9-1-97	200	yes	" " " "	1	F		

NOTE: R—Denotes Regular Irrigation. F—Flood Irrigation.

Adequate Supply: Yes..... No. X Explain

Remarks Creek Bottom

River Basin

Also in: Plat No. Twp. Rge.	Plat No. Twp. Rge.	Plat No. Twp. Rge.
Plat No. Twp. Rge.	Plat No. Twp. Rge.	Plat No. Twp. Rge.

Information From:
Mrs. John Hage

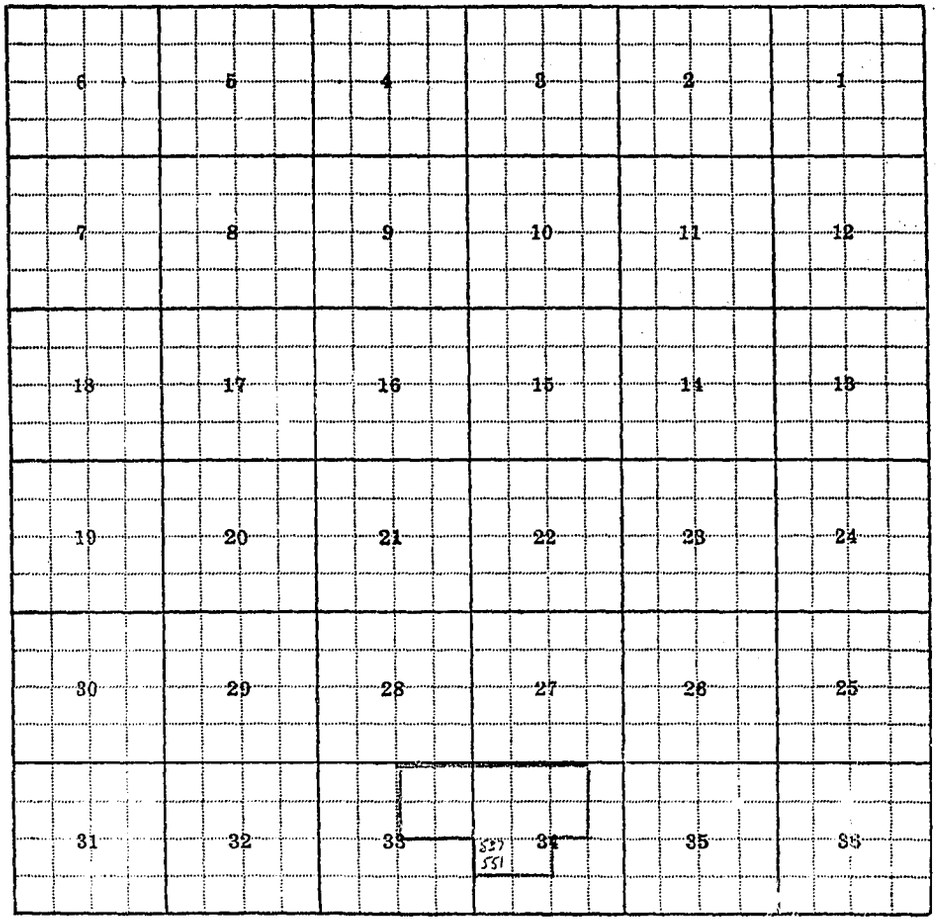

Land Ownership.....

F-1-A-5M-

County Judith Basin

Farm Checked: Date 7-24-62

By Vaughn Chadbourne

STATE OF MONTANA
STATE ENGINEERS OFFICE
Water Resources Survey

T. 16N.R. 15E. Plat No. 26

Photo No. 1T-72

Legal Land Owner Lodver A & Ronnaug Hage Address

Operator John Hage Address Kolin

Water is delivered by:— ✓1. Private System; 2. Ditch Company; 3. State Project; 4. Federal Project; 5. Irrigation District

App. No. Decree No.	NAME OF APPROPRIATOR TO WHOM DECREED	NAME OF STREAM	Date App. Date Priority	Miner's Inches	In Use	NAME OF DITCH (Water Delivered By)	No.	R/F	Present Irr. Acres	Irrigable Acres
A-548	Jas. A. Porter	Louse Creek	6- 1-01	100	Yes	Hage pump and sprinkler	1	F	15	

NOTE: R—Denotes Regular Irrigation. F—Flood Irrigation.

Adequate Supply: Yes ..... No X Explain

Remarks John Hage is away from home working at missile bases

River Basin

Also in: Plat No. Twp. Rge.	Plat No. Twp. Rge.	Plat No. Twp. Rge.
Plat No. Twp. Rge.	Plat No. Twp. Rge.	Plat No. Twp. Rge.

Information From:

Mrs. John Hage

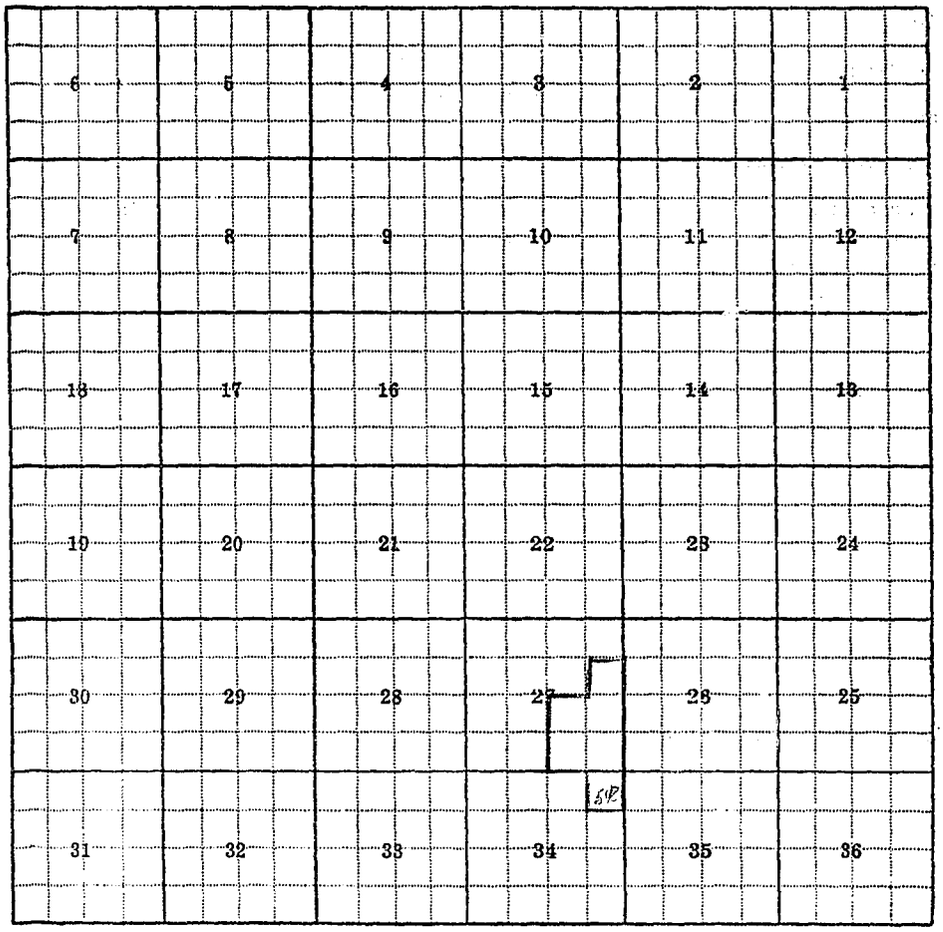

Land Ownership.....

F-1-A—5M—

County Judith Basin

Farm Checked: Date 7-25-62

By Vaughn

STATE OF MONTANA
STATE ENGINEERS OFFICE
Water Resources Survey

T 16 N R 15 E Plat No. 26

Photo No. 1T-76

Legal Land Owner Joe Hodik Address

Operator Address

Water is delivered by:— 1. Private System; 2. Ditch Company; 3. State Project; 4. Federal Project; 5. Irrigation District

App. No. Decree No.	NAME OF APPROPRIATOR TO WHOM DECREED	NAME OF STREAM	Date App. Date Priority	Miner's Inches	In Use	NAME OF DITCH (Water Delivered By)	No.	R/F	Present Irr. Acres	Irrigable Acres
A-1517	James E. Moseley	Spring	11-30-08	10	Stock	NO IRRIGATION				

NOTE: R—Denotes Regular Irrigation. F—Flood Irrigation.

Adequate Supply: Yes ..... No ..... Explain

Remarks

River Basin

Also in: Plat No. Twp. Rge.	Plat No. Twp. Rge.	Plat No. Twp. Rge.
Plat No. Twp. Rge.	Plat No. Twp. Rge.	Plat No. Twp. Rge.

Information From:
Field Survey

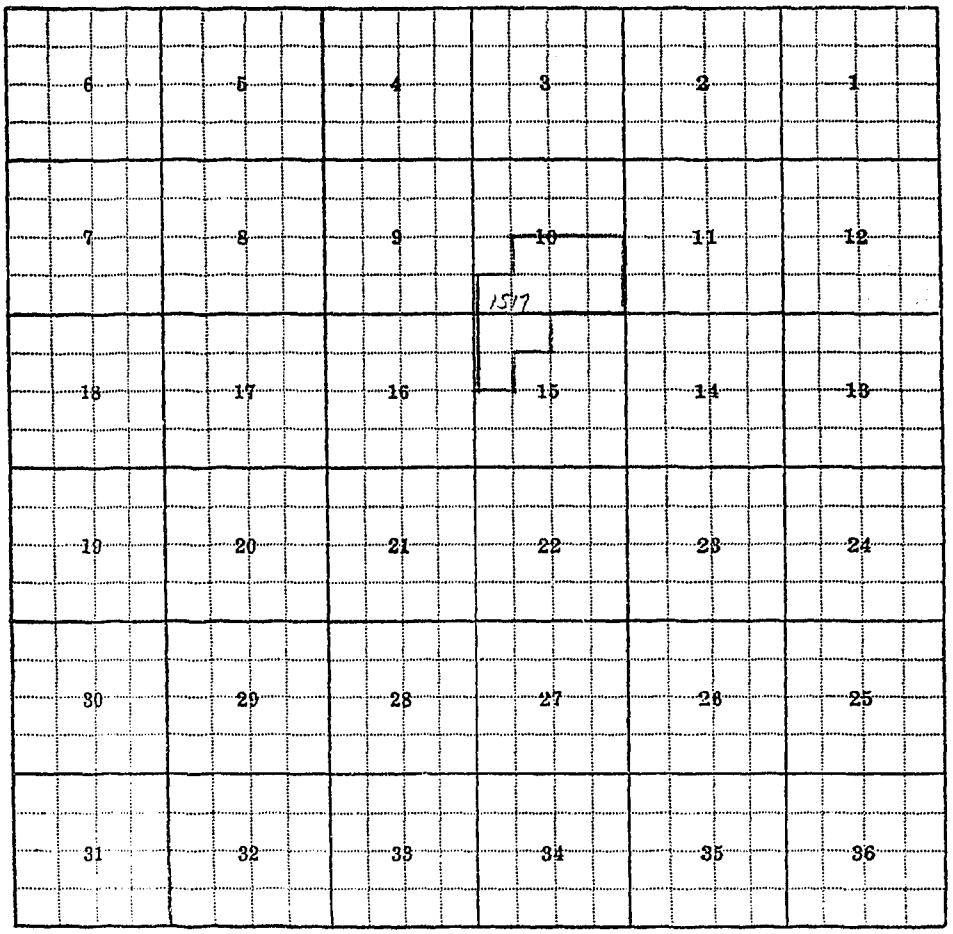

Land Ownership.....

F-1-A—5M—

County Judith Basin

Farm Checked: Date 7-25-62

By Vaughn

STATE OF MONTANA
STATE ENGINEERS OFFICE
Water Resources Survey

T. 16 N R. 15 E. Plat No. 26

Photo No. 3T-37

M-76

Legal Land Owner Ivan G. Khun Address

Operator Address

Water is delivered by:— 1. Private System; 2. Ditch Company; 3. State Project; 4. Federal Project; 5. Irrigation District

App. No. Decree No.	NAME OF APPROPRIATOR TO WHOM DECREED	NAME OF STREAM	Date App. Date Priority	Miner's Inches	In Use	NAME OF DITCH (Water Delivered By)	No.	R/F	Present Irr. Acres	Irrigable Acres
A-1303	James E. Moseley	Moseley Spring	1-1-10	30	stock	NO IRRIGATION				

NOTE: R—Denotes Regular Irrigation. F—Flood Irrigation.

Adequate Supply: Yes..... No..... Explain.....

Remarks.....

River Basin

Also in: Plat No. Twp. Rge.	Plat No. Twp. Rge.	Plat No. Twp. Rge.
Plat No. Twp. Rge.	Plat No. Twp. Rge.	Plat No. Twp. Rge.

Information From:
Orvile Watson

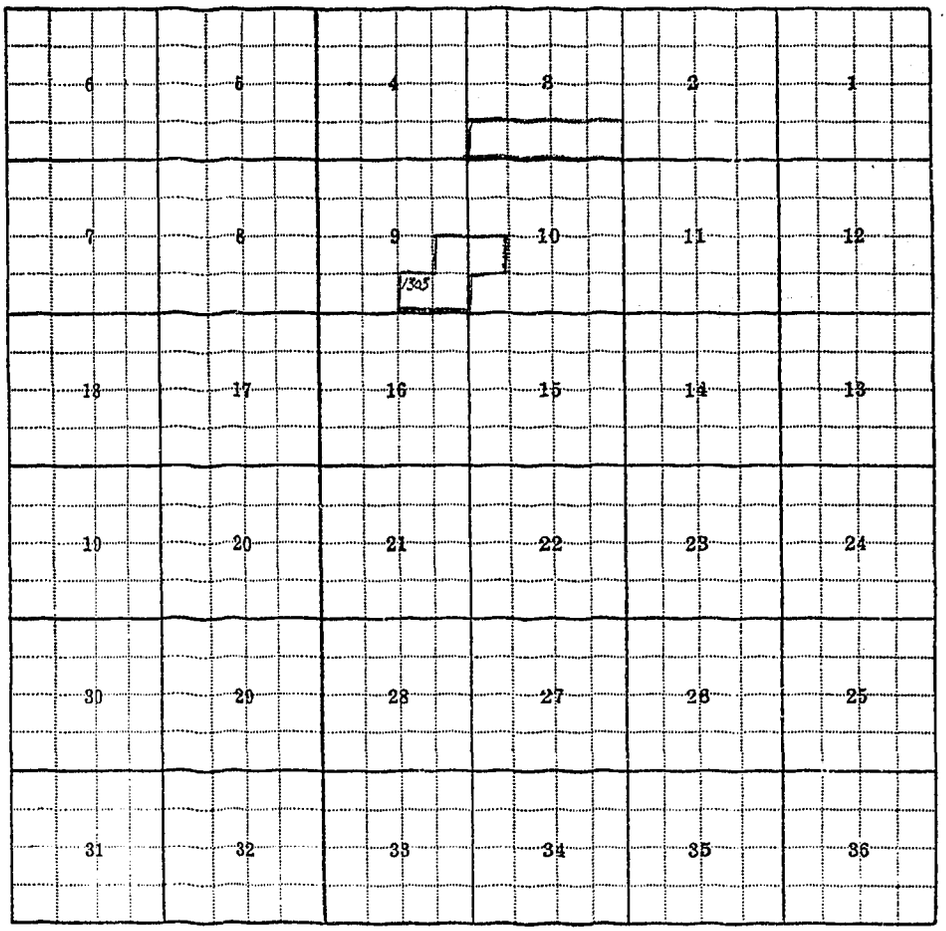

Land Ownership

F-1-A—5M—

County Judith Basin

Farm Checked: Date 7-23-62

By Vaughn

STATE OF MONTANA
STATE ENGINEERS OFFICE
Water Resources Survey

T. 16 N.R. 15 E. Plat No. 26

Photo No. 31-33

Legal Land Owner Ivan Kynett Address

Operator Address

Water is delivered by:— 1. Private System; 2. Ditch Company; 3. State Project; 4. Federal Project; 5. Irrigation District

App. No. Decree No.	NAME OF APPROPRIATOR TO WHOM DECREED	NAME OF STREAM	Date App. Date Priority	Miner's Inches	In Use	NAME OF DITCH (Water Delivered By)	No.	R/F	Present Irr. Acres	Irrigable Acres
A-538	Frank M. Clark	Louse Creek	6-16-90	100	stock	NO IRRIGATION				
A-541	C.M. Goodell	Louse Creek	10-1-99	200	stock					

NOTE: R—Denotes Regular Irrigation. F—Flood Irrigation.

Adequate Supply: Yes..... No..... Explain.....

Remarks.....

River Basin

Also in: Plat No. 33 Twp. 15N. Rge. 15 E	Plat No..... Twp..... Rge.....	Plat No..... Twp..... Rge.....
Plat No..... Twp..... Rge.....	Plat No..... Twp..... Rge.....	Plat No..... Twp..... Rge.....

Information From:
Ivan Kynett

)....26.....

.....

.....

.....

.....

.....

District

Irrigable Acres

F-1-A—5M—

County Judith Basin

Farm Checked: Date 7-25-62

By Vaughn

STATE OF MONTANA
STATE ENGINEERS OFFICE
Water Resources Survey

T. 16 N. R. 15 E. Plat No. 26

Photo No. 1T-77

Legal Land Owner Leon R. Linhart Address

Operator Address

Water is delivered by:— 1. Private System; 2. Ditch Company; 3. State Project; 4. Federal Project; 5. Irrigation District

App. No. Decree No.	NAME OF APPROPRIATOR TO WHOM DECREED	NAME OF STREAM	Date App. Date Priority	Miner's Inches	In Use	NAME OF DITCH (Water Delivered By)	No.	R/F	Present Irr. Acres	Irrigable Acres
A-786	Alice B. Hensley	Spring Branch	6-4-10	200	stock	NO IRRIGATION				
A-1568	Harry W. Smith	Spring	10-15-08	160	stock					
A-1569	Harry W. Smith	Spring	10-15-08	160	stock					

NOTE: R—Denotes Regular Irrigation. F—Flood Irrigation.

Adequate Supply: Yes..... No..... Explain.....

Remarks.....

.....River Basin.....

Also in: Plat No. Twp. Rge.	Plat No. Twp. Rge.	Plat No. Twp. Rge.
Plat No. Twp. Rge.	Plat No. Twp. Rge.	Plat No. Twp. Rge.

Information From:
Mrs. Leon Linhart

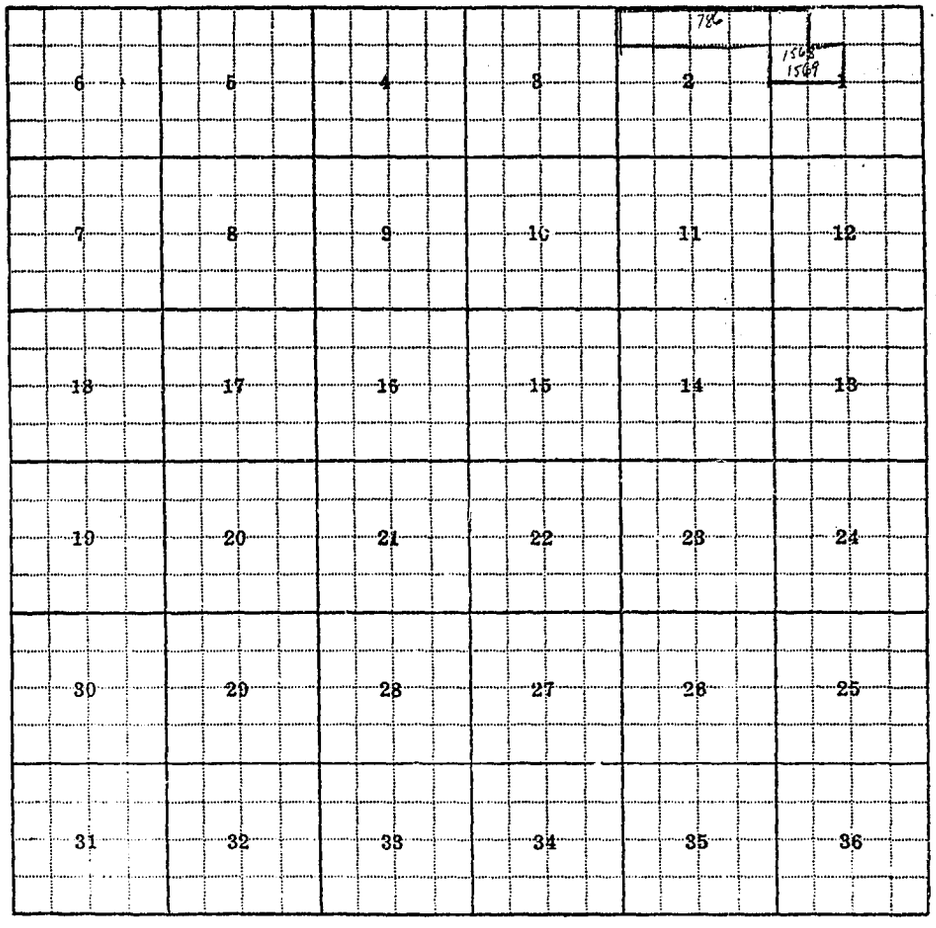

Land Ownership.....

.....

.....

F-1-A—5M—

County Judith Basin

Farm Checked: Date 7-26-62

By Vaughn

STATE OF MONTANA
STATE ENGINEERS OFFICE
Water Resources Survey

T. 16 N. R. 15 E. Plat No. 26

Photo No. 31-36

11-74

Legal Land Owner Montana, State of Address

Operator Address

Water is delivered by:— 1. Private System; 2. Ditch Company; 3. State Project; 4. Federal Project; 5. Irrigation District

App. No. Decree No.	NAME OF APPROPRIATOR TO WHOM DECREED	NAME OF STREAM	Date App. Date Priority	Miner's Inches	In Use	NAME OF DITCH (Water Delivered By)	No.	R/F	Present Irr. Acres	Irrigable Acres
A-413	John R. Shaw	Indian Creek	3=16-21	100	stock	NO IRRIGATION				

NOTE: R—Denotes Regular Irrigation. F—Flood Irrigation.

Adequate Supply: Yes..... No..... Explain

Remarks

River Basin

Also in: Plat No. Twp. Rge.	Plat No. Twp. Rge.	Plat No. Twp. Rge.
Plat No. Twp. Rge.	Plat No. Twp. Rge.	Plat No. Twp. Rge.

Information From:
Joe Spika

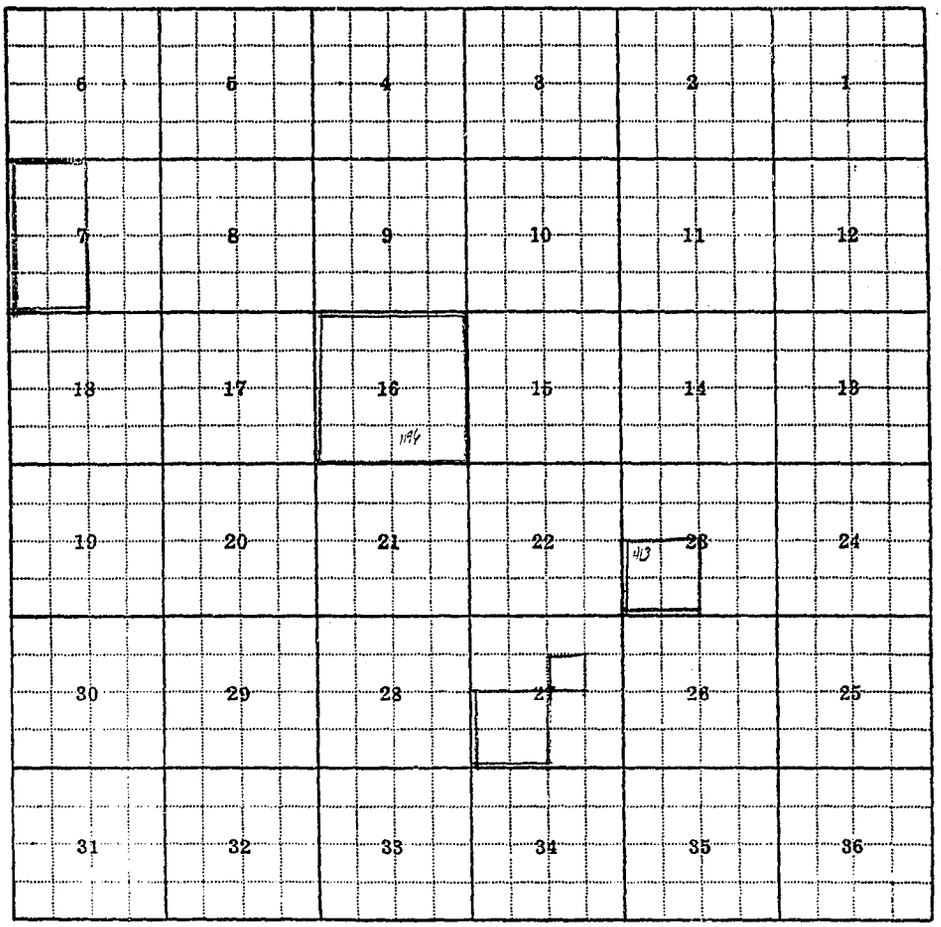

Land Ownership.....

F-1-A—5M—

County Judith Basin

Farm Checked: Date 7-23-62

By Vaughn

STATE OF MONTANA
STATE ENGINEERS OFFICE
Water Resources Survey

T. 16 N R. 15 E. Plat No. 26

Photo No. 1T-74

Legal Land Owner Joe Spika Address Moccasin

Operator Address

Water is delivered by:— 1. Private System; 2. Ditch Company; 3. State Project; 4. Federal Project; 5. Irrigation District

App. No. Decree No.	NAME OF APPROPRIATOR TO WHOM DECREED	NAME OF STREAM	Date App. Date Priority	Miner's Inches	In Use	NAME OF DITCH (Water Delivered By)	No.	R/F	Present Irr. Acres	Irrigable Acres
A-405	Harry K. Hamilton	Indian Creek(S. fork Sage Crk.)	6-15-98	100	stock	NO IRRIGATION				

NOTE: R—Denotes Regular Irrigation. F—Flood Irrigation.

Adequate Supply: Yes..... No..... Explain.....

Remarks.....

.....River Basin.....

Also in: Plat No. Twp. Rge.	Plat No. Twp. Rge.	Plat No. Twp. Rge.
Plat No. Twp. Rge.	Plat No. Twp. Rge.	Plat No. Twp. Rge.

Information From:
Joe Spika

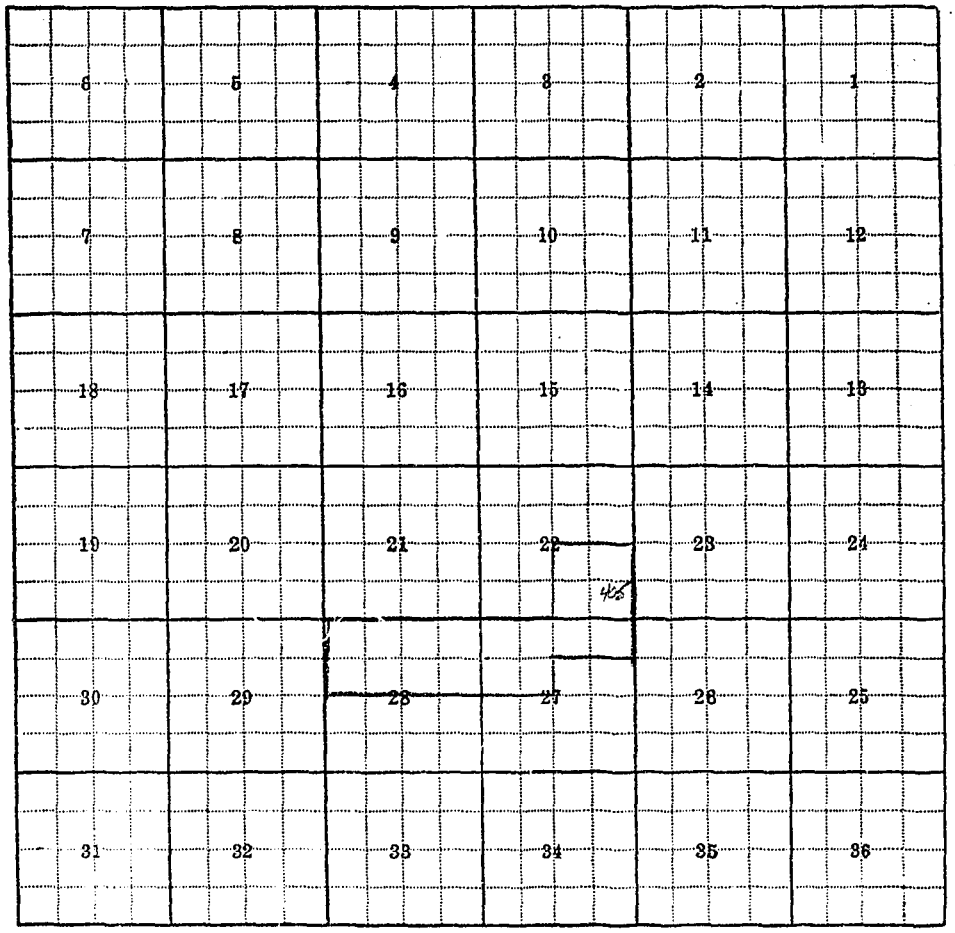

Land Ownership.....

.....

.....

F-1-A—5M—

County Judith Basin

Farm Checked: Date 7-23-62

By Vaughn

STATE OF MONTANA
STATE ENGINEERS OFFICE
Water Resources Survey

T 16 N R 15 E Plat No. 26

Photo No. 1T-74

Legal Land Owner Frank & Helen Vaurovski Address

Operator Address

Water is delivered by:— 1. Private System; 2. Ditch Company; 3. State Project; 4. Federal Project; 5. Irrigation District

App. No. Decree No.	NAME OF APPROPRIATOR TO WHOM DECREED	NAME OF STREAM	Date App. Date Priority	Miner's Inches	In Use	NAME OF DITCH (Water Delivered By)	No.	R/F	Present Irr. Acres	Irrigable Acres
A-408	Jas. Laskie	Indian Creek	4-1-97	100	stock	NO IRRIGATION				

NOTE: R—Denotes Regular Irrigation. F—Flood Irrigation.

Adequate Supply: Yes..... No..... Explain.....

Remarks.....

.....River Basin.....

Also in: Plat No..... Twp..... Rge.....	Plat No..... Twp..... Rge.....	Plat No..... Twp..... Rge.....
Plat No..... Twp..... Rge.....	Plat No..... Twp..... Rge.....	Plat No..... Twp..... Rge.....

Information From:
Frank Vaurovski

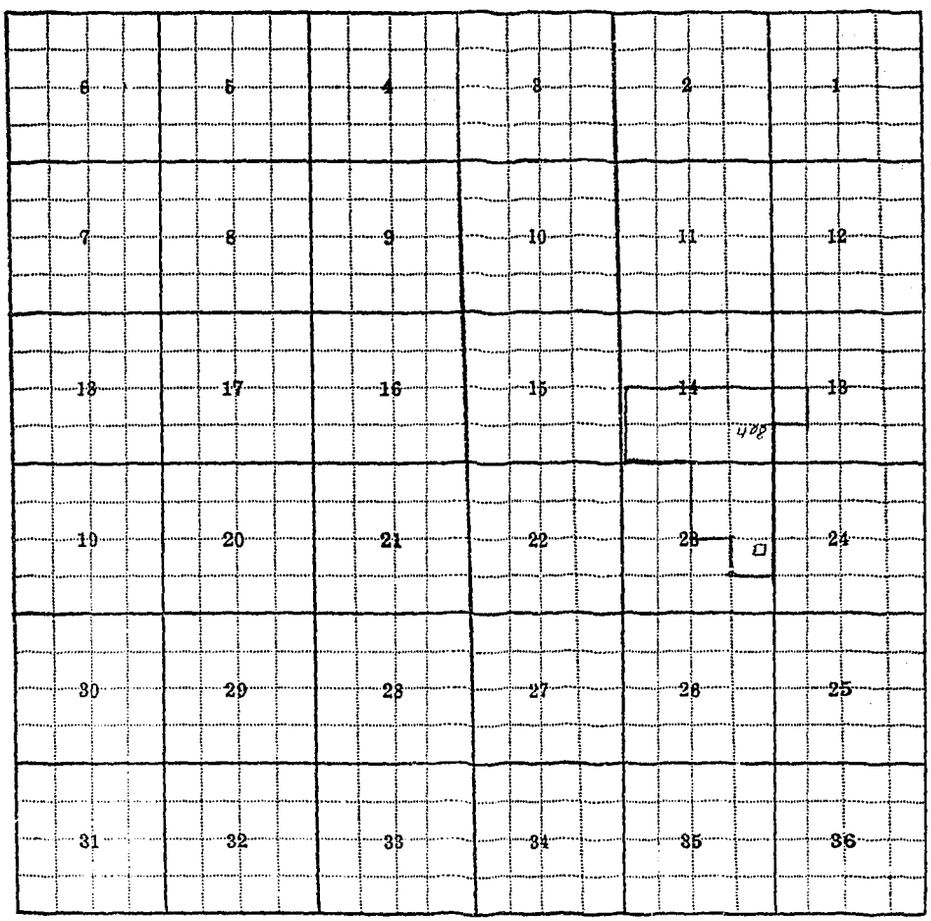

Land Ownership.....

F-1-A—5M—

County Judith Basin

Farm Checked: Date 7-23-62

By Vaughn

STATE OF MONTANA
STATE ENGINEERS OFFICE
Water Resources Survey

T 16 N R 15 E Plat No. 26

Photo No. 1T=8

Legal Land Owner Wm. M. & Kathrine Voth Address

Operator Address

Water is delivered by:— 1. Private System; 2. Ditch Company; 3. State Project; 4. Federal Project; 5. Irrigation District

App. No. Decree No.	NAME OF APPROPRIATOR TO WHOM DECREED	NAME OF STREAM	Date App. Date Priority	Miner's Inches	In Use	NAME OF DITCH (Water Delivered By)	No.	R/F	Present Irr. Acres	Irrigable Acres
A=402	F. F. Bigelow	Indian Creek	5=1-13	160	stock	NO IRRIGATION				
A-120	Wm. E. Baker	Big Spring Coulee	4-23-83	160	No					
A-121	Wm. E. Baker	" " "	4-23-83	160	No					
A-408	Jas Lackie	Indian Creek	4-1-97	100	stock					

NOTE: R—Denotes Regular Irrigation. F—Flood Irrigation.

Adequate Supply: Yes..... No..... Explain.....

Remarks A-120 place of use probably in Fergus county.

River Basin

Also in:								
Plat No.	Twp.	Rge.	Plat No.	Twp.	Rge.	Plat No.	Twp.	Rge.
Plat No.	Twp.	Rge.	Plat No.	Twp.	Rge.	Plat No.	Twp.	Rge.

Information From:
Carl Voth

26

rict

igable
cres

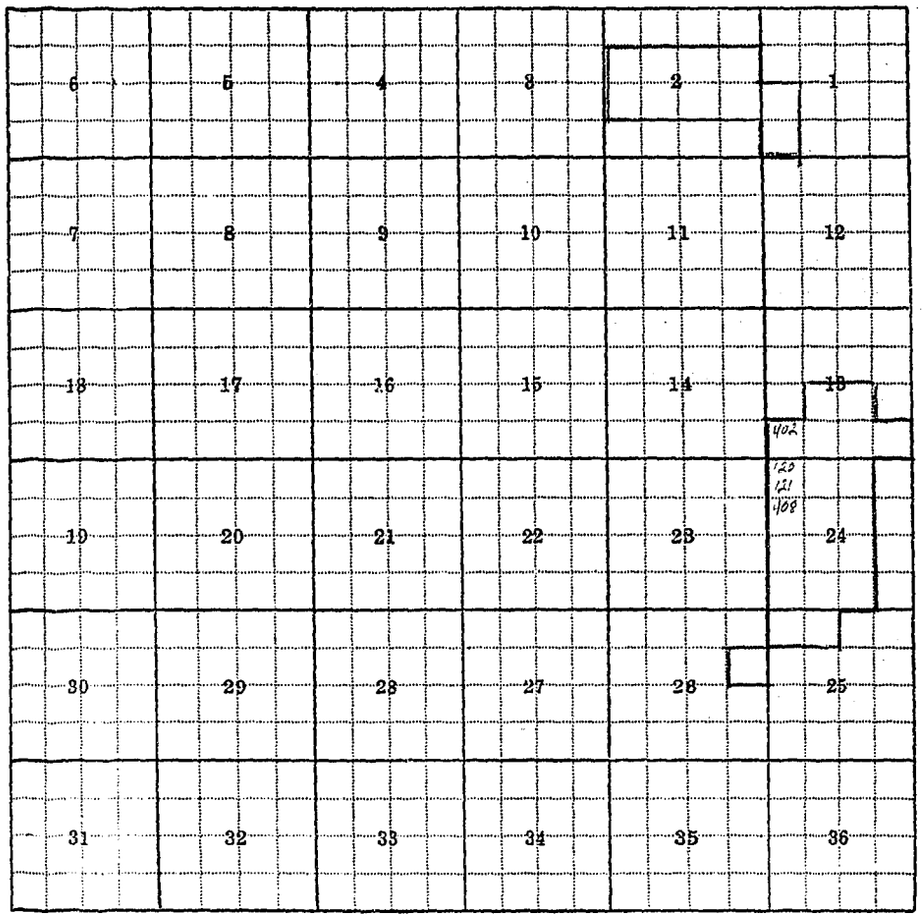

Land Ownership

F-1-A—5M—

County Judith Basin

Farm Checked: Date 7-25-62

By Vaughn

STATE OF MONTANA
STATE ENGINEERS OFFICE
Water Resources Survey

T. 1n N.R. 15 E. Plat No. 26

Photo No. 3I-38

Legal Land Owner Grace A. Watson Address Moccasin

Operator Address

Water is delivered by:— 1. Private System; 2. Ditch Company; 3. State Project; 4. Federal Project; 5. Irrigation Distric

App. No. Decree No.	NAME OF APPROPRIATOR TO WHOM DECREED	NAME OF STREAM	Date App. Date Priority	Miner's Inches	In Use	NAME OF DITCH (Water Delivered By)	No.	R/F	Present Irr. Acres	Irriga Acr
A-411	Jas A. Porter	Indian Creek (S. fork	4-28-96	75	stock	NO ~~IN~~ IRRIGATION				
A-412	" "	" "(Sage creek)	4-28-96	50	stock					
A-1054	Lon Davis	Unnamed tributary	5-1-02	200	stock					
A-1541	Eliza M. Porter	Spring	5-1-02	100	stock					

NOTE: R—Denotes Regular Irrigation. F—Flood Irrigation.

Adequate Supply: Yes..... No..... Explain

Remarks

River Basin

Also in: Plat No. Twp. Rge.	Plat No. Twp. Rge.	Plat No. Twp. Rge.
Plat No. Twp. Rge.	Plat No. Twp. Rge.	Plat No. Twp. Rge.

Information From:
Orvile Watson

No. 26

District

s	Irrigable Acres

F-1-A—5M—

County Judith Basin

Farm Checked: Date 7-25-62

By Vaughn

STATE OF MONTANA
STATE ENGINEERS OFFICE
Water Resources Survey

T 16 N R 15 E Plat No. 26

Photo No. 1T-76

Legal Land Owner Ervin & Stella A. Weinheimer Address

Operator Address

Water is delivered by:— 1. Private System; 2. Ditch Company; 3. State Project; 4. Federal Project; 5. Irrigation District

App. No. Decree No.	NAME OF APPROPRIATOR TO WHOM DECREED	NAME OF STREAM	Date App. Date Priority	Miner's Inches	In Use	NAME OF DITCH (Water Delivered By)	No.	R/F	Present Irr. Acres	Irrigable Acres
A-406	Edith F. Jewell	Indian Creek & tribs.	8-9-07	320	stock	NO IRRIGATION				
A-1262	Orison L. E. Wakefield	Coulee	6-25-01=	200	stock					

NOTE: R—Denotes Regular Irrigation. F—Flood Irrigation.

Adequate Supply: Yes..... No..... Explain.....

Remarks.....

.....River Basin.....

Also in: Plat No..... Twp..... Rge.....	Plat No..... Twp..... Rge.....	Plat No..... Twp..... Rge.....
Plat No..... Twp..... Rge.....	Plat No..... Twp..... Rge.....	Plat No..... Twp..... Rge.....

Information From:
Field Survey

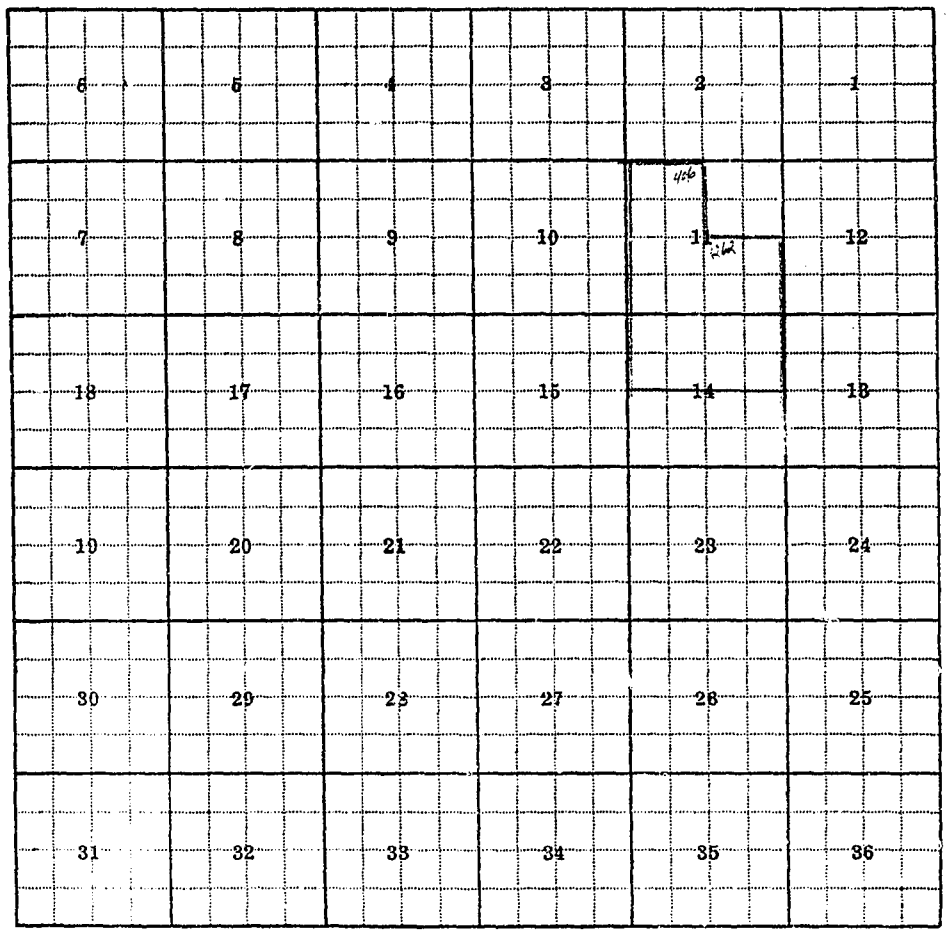

Land Ownership

F-1-A—5M—

County Judith Basin

Farm Checked: Date 7-25-62

By Vaughn

STATE OF MONTANA
STATE ENGINEERS OFFICE
Water Resources Survey

T. 16 N. R. 15 E. Plat No. 26

Photo No. 1T-6 & 1T-7

Legal Land Owner Walter & Jennie Nichman Address

Operator Address

Water is delivered by:— 1. Private System; 2. Ditch Company; 3. State Project; 4. Federal Project; 5. Irrigation District

App. No. Decree No.	NAME OF APPROPRIATOR TO WHOM DECREED	NAME OF STREAM	Date App. Date Priority	Miner's Inches	In Use	NAME OF DITCH (Water Delivered By)	No.	R/F	Present Irr. Acres	Irrigable Acres
A-406	Edith F. Jewell	Indian Creek & tribs.	8-9-07	320	stock	NO IRRIGATION				
A-409	Joseph Lannon	" " "	10-15-97	250	stock					

NOTE: R—Denotes Regular Irrigation. F—Flood Irrigation.

Adequate Supply: Yes..... No..... Explain

Remarks

River Basin

Also in: Plat No. Twp. Rge.	Plat No. Twp. Rge.	Plat No. Twp. Rge.
Plat No. Twp. Rge.	Plat No. Twp. Rge.	Plat No. Twp. Rge.

Information From:
Gene Nichman

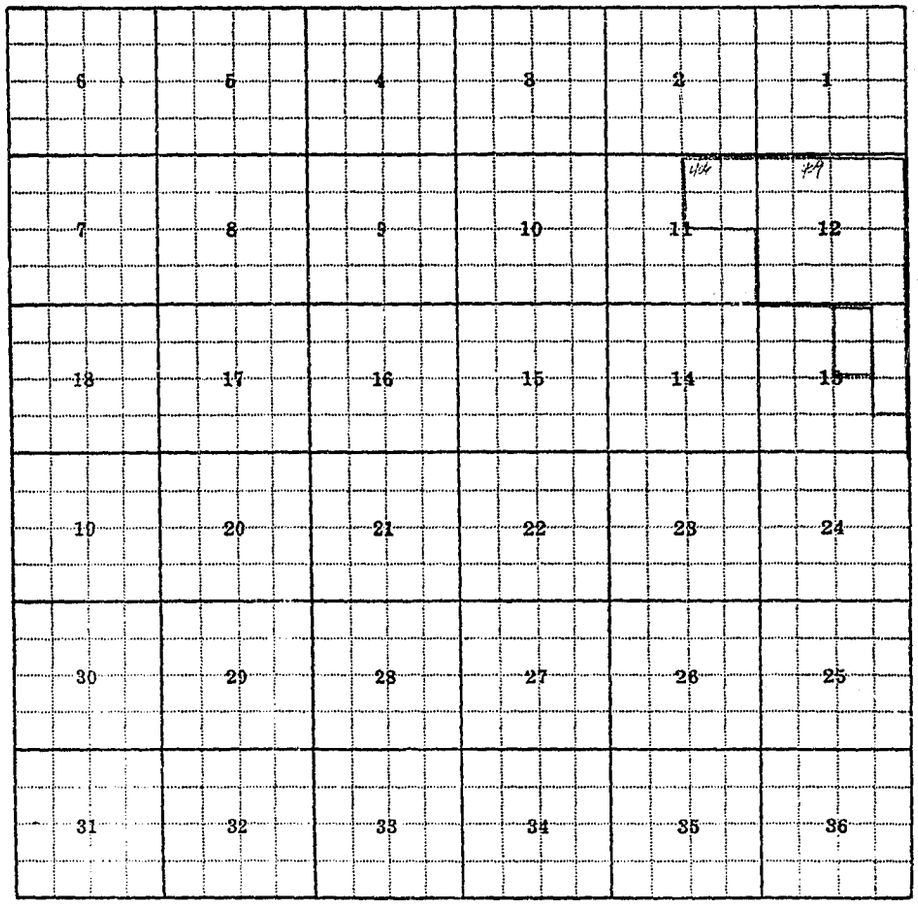

Land Ownership.....

27
15N 9E

F-1-A—5M—

County Judith Basin

Farm Checked: Date 7-11-62

By Bill

STATE OF MONTANA
STATE ENGINEERS OFFICE
Water Resources Survey

T 15 N R 9 E Plat No. 27

Photo No.

Legal Land Owner Kenneth Dye et al Address

Operator Address

Water is delivered by:— 1. Private System; 2. Ditch Company; 3. State Project; 4. Federal Project; 5. Irrigation District

App. No. Decree No.	NAME OF APPROPRIATOR TO WHOM DECREED	NAME OF STREAM	Date App. Date Priority	Miner's Inches	In Use	NAME OF DITCH (Water Delivered By)	No.	R/F	Present Irr. Acres	Irrigable Acres
1400	C. C. Dye	Spring	12-1-41	100	---	NO IRRIGATION				

NOTE: R—Denotes Regular Irrigation. F—Flood Irrigation.

Adequate Supply: Yes..... No..... Explain.....

Remarks Stock

River Basin

Also in: Plat No. 31 Twp. 15 N Rge. 13 E	Plat No. Twp. Rge.	Plat No. Twp. Rge.
Plat No. Twp. Rge.	Plat No. Twp. Rge.	Plat No. Twp. Rge.

Information From:
Field Survey

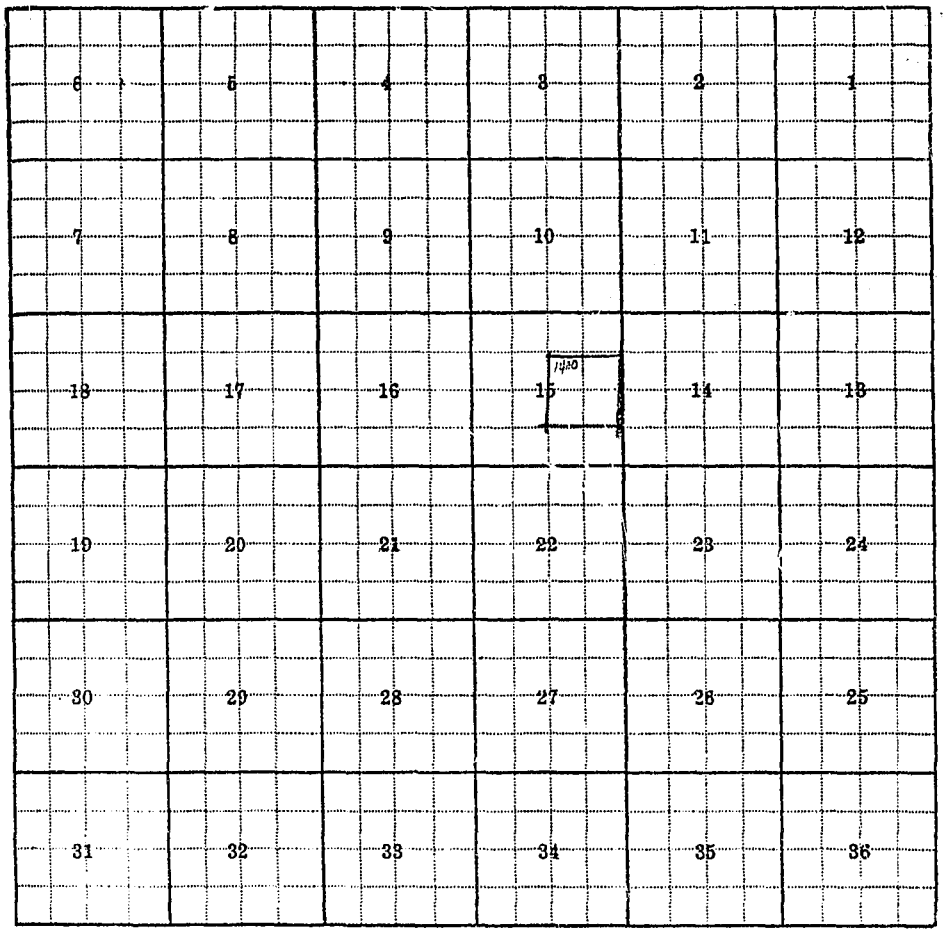

Land Ownership.....

.....

.....

F-1-A—5M—

County Judith Basin

Farm Checked: Date 7-11-62

By Bill

STATE OF MONTANA
STATE ENGINEERS OFFICE
Water Resources Survey

T. 15 N R. 9 E Plat No. 27

Photo No.

Legal Land Owner U. S. A. Address

Operator Address

Water is delivered by:— 1. Private System; 2. Ditch Company; 3. State Project; 4. Federal Project; 5. Irrigation District

App. No. Decree No.	NAME OF APPROPRIATOR TO WHOM DECREED	NAME OF STREAM	Date App. Date Priority	Miner's Inches	In Use	NAME OF DITCH (Water Delivered By)	No.	R/F	Present Irr. Acres	Irrigable Acres
1461	Thos. Jackson	2 springs	11-1-98	130	stock	NO IRRIGATION				

NOTE: R—Denotes Regular Irrigation. F—Flood Irrigation.

Adequate Supply: Yes..... No..... Explain

Remarks

River Basin

Also in: Plat No. Twp. Rge.	Plat No. Twp. Rge.	Plat No. Twp. Rge.
Plat No. Twp. Rge.	Plat No. Twp. Rge.	Plat No. Twp. Rge.

Information From: Field Survey

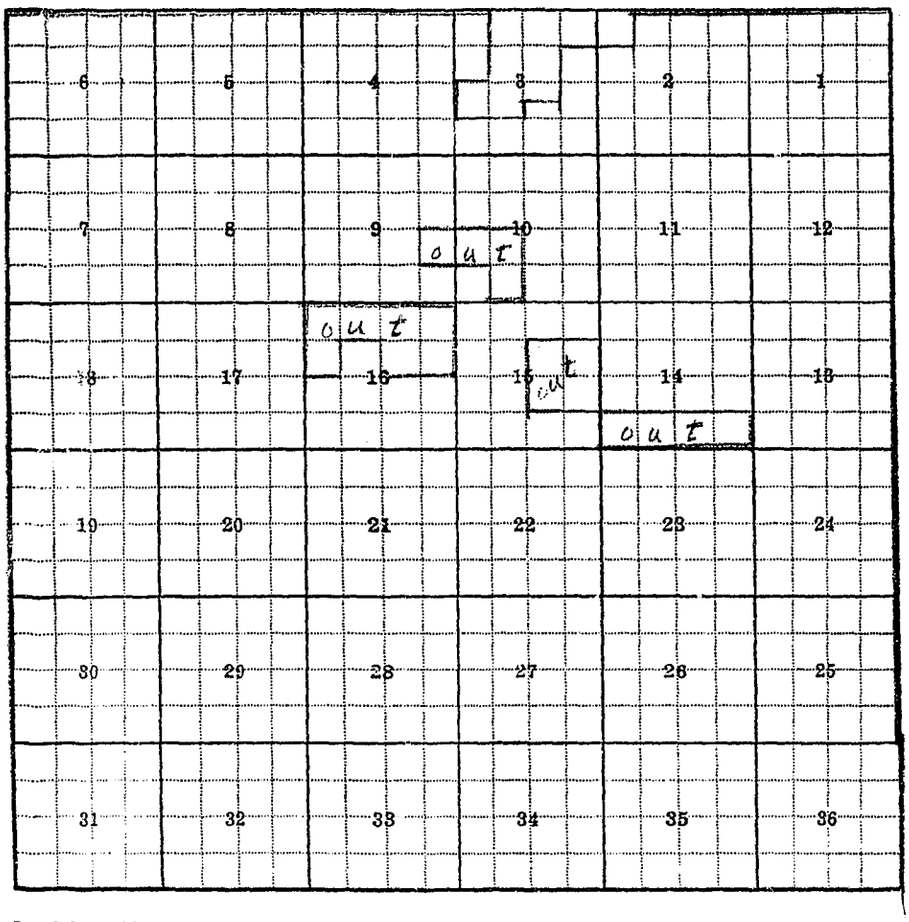

Land Ownership.....

F-1-A—5M—

County Judith Basin

Farm Checked: Date 7-11-62

By Bill

STATE OF MONTANA
STATE ENGINEERS OFFICE
Water Resources Survey

T 15 N R 9 E Plat No. 21

Photo No.

Legal Land Owner Eneil E. Wirtala Address

Operator Address

Water is delivered by:— 1. Private System; 2. Ditch Company; 3. State Project; 4. Federal Project; 5. Irrigation District

App. No. Decree No.	NAME OF APPROPRIATOR TO WHOM DECREED	NAME OF STREAM	Date App. Date Priority	Miner's Inches	In Use	NAME OF DITCH (Water Delivered By)	No.	R/F	Present Irr. Acres	Irrigable Acres
1533	Edward Peterson	Spring	6-27-98	30	stock					
1534	Edward Peterson	Spring	12-24-97	30	stock					

NOTE: R—Denotes Regular Irrigation. F—Flood Irrigation.

Adequate Supply: Yes No Explain

Remarks

River Basin

Also in: Plat No. Twp. Rge.	Plat No. Twp. Rge.	Plat No. Twp. Rge.
Plat No. Twp. Rge.	Plat No. Twp. Rge.	Plat No. Twp. Rge.

Information From: Bill Sears

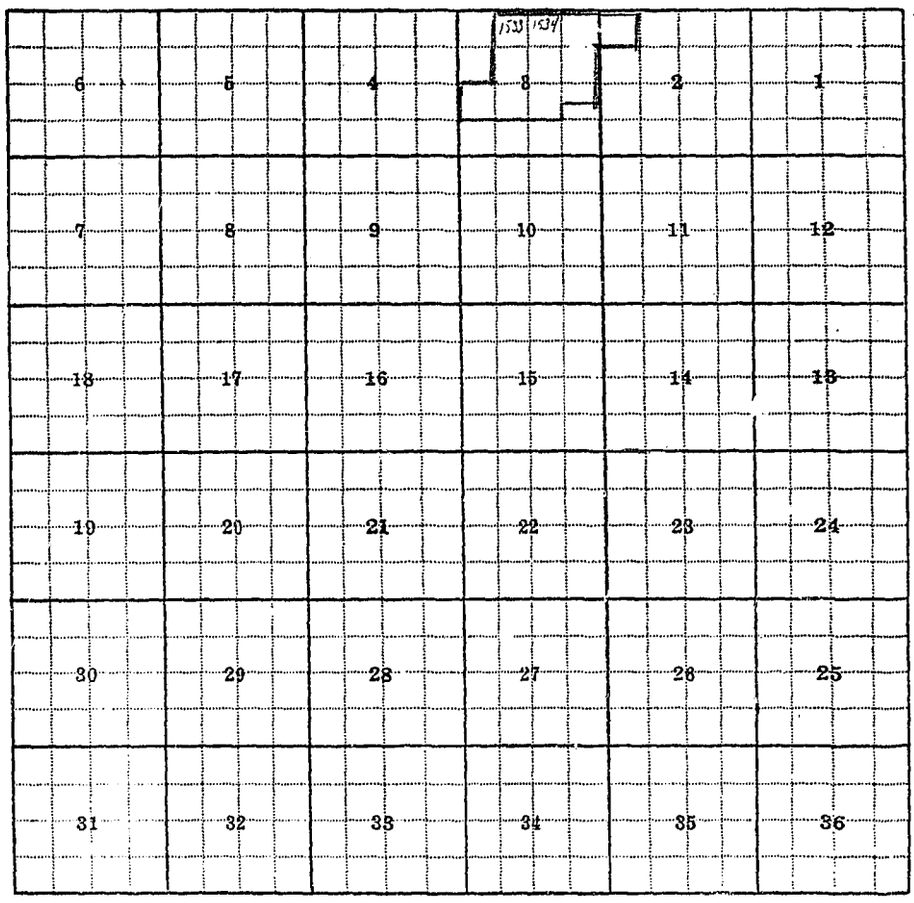

Land Ownership

28
15N 10E

F-1-A—5M—

County Judith Basin

Farm Checked: Date 8-1-62

By Bill

Legal Land Owner Nora B. Hardenbrook

Operator Same

STATE OF MONTANA
STATE ENGINEERS OFFICE
Water Resources Survey

T 15 N R 10 E Plat No. 28

Photo No. 5T-146, 147

Address

Address

Water is delivered by:— 1. Private System; 2. Ditch Company; 3. State Project; 4. Federal Project; 5. Irrigation District

App. No. Decree No.	NAME OF APPROPRIATOR TO WHOM DECREED	NAME OF STREAM	Date Appl. Date Priority	Miner's Inches	In Use	NAME OF DITCH (Water Delivered By)	No.	R/F	Present Irr. Acres	Irrigable Acres
A-295	Nora B. Butterfield	Dry Wolf Creek	11-12-14	160	stock					
A-833	Duane Butterfield	Sun Creek	5-8-96	500	stock					
A-1337	Lizzie V. Burges	Spring	6-24-01	200	stock					
		NO IRRIGATION								

NOTE: R—Denotes Regular Irrigation. F—Flood Irrigation.

Adequate Supply: Yes..... No..... Explain.....

Remarks.....

River Basin.....

Also in:								
Plat No. 21	Twp. 16N	Rge. 10E	Plat No.	Twp.	Rge.	Plat No.	Twp.	Rge.
Plat No. 29	Twp. 15N	Rge. 11E	Plat No.	Twp.	Rge.	Plat No.	Twp.	Rge.

Information From:
Field Survey

28

District

Irrigable Acres

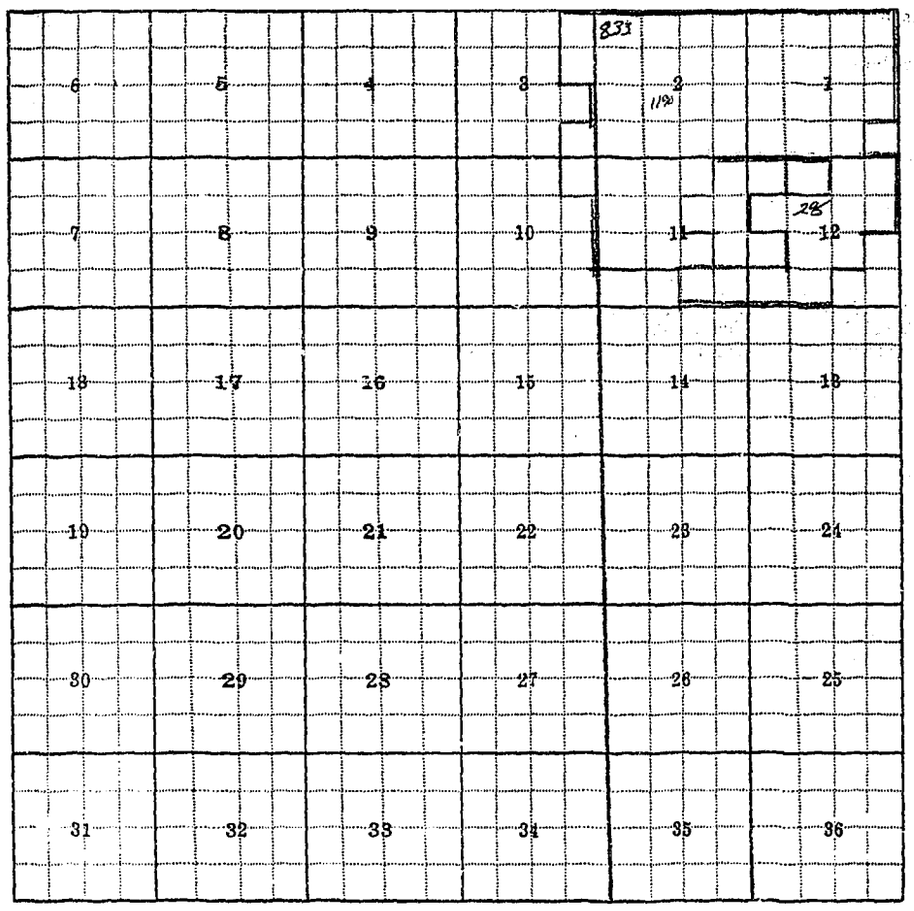

Land Ownership

F-1-A—5M—

County Judith Basin

Farm Checked: Date 8-1-62

By Bill

STATE OF MONTANA
STATE ENGINEERS OFFICE
Water Resources Survey

T 15 N R 10 E Plat No. 28

Photo No. 5T-61, 149, 150

Legal Land Owner Armin K. Neubert Address

Operator Address

Water is delivered by:— 1. Private System; 2. Ditch Company; 3. State Project; 4. Federal Project; 5. Irrigation District

App. No. Decree No.	NAME OF APPROPRIATOR TO WHOM DECREED	NAME OF STREAM	Date App. Date Priority	Miner's Inches	In Use	NAME OF DITCH (Water Delivered By)	No.	R/F	Present Irr. Acres	Irrigable Acres
A-1106	W. M. Holmes	Unnamed tributary	6-15-00	200	stock					
A-1170	Andrew J. Nickerson	3 Coulees	5-5-02	100	stock					
A-1449	Wm. B. Holmes	Spring	4-1-97	160	stock					
A-1450	"	"	7-15-98	100	stock					
		NO IRRIGATION								

NOTE: R—Denotes Regular Irrigation. F—Flood Irrigation.

Adequate Supply: Yes..... No..... Explain.....

Remarks.....

.....River Basin.....

Also in: Plat No. 22 Twp 16N Rge 11E	Plat No. 29 Twp 15N Rge 11E	Plat No. Twp. Rge.
Plat No. Twp. Rge.	Plat No. Twp. Rge.	Plat No. Twp. Rge.

Information From:
Armin Neubert

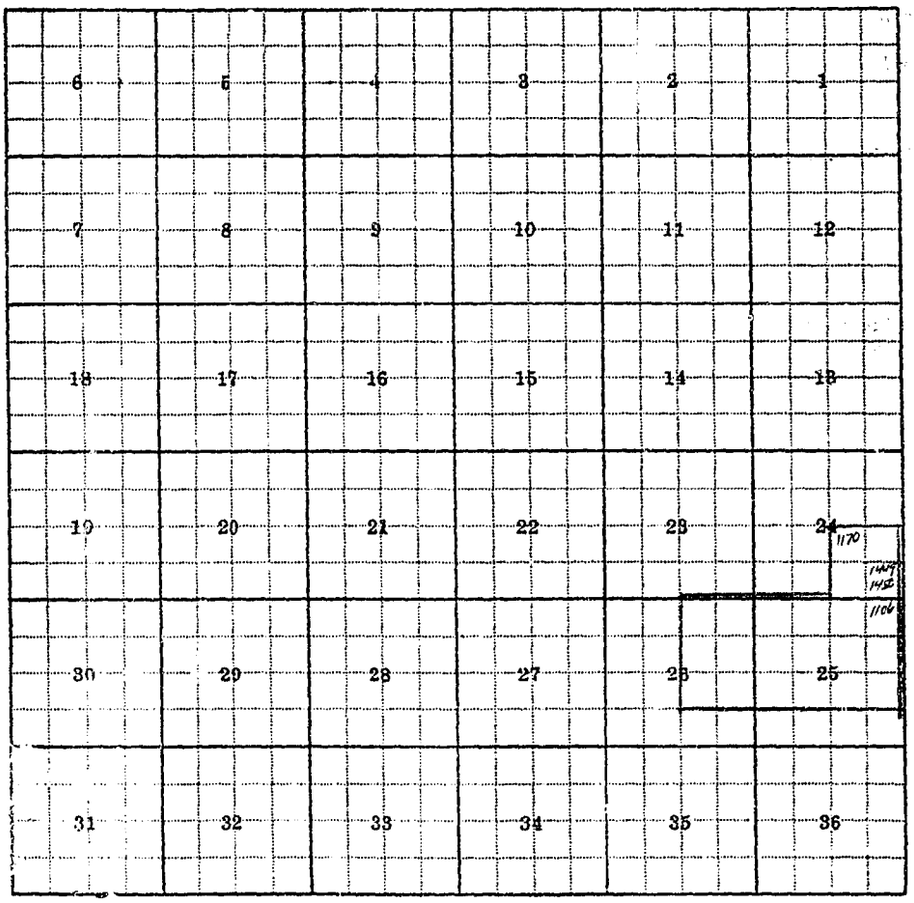

Land Ownership

F-1-A—5M—1-62—7448

County Judith Basin

Farm Checked: Date 8-1-62

By Bill

STATE OF MONTANA
STATE ENGINEERS OFFICE
Water Resources Survey

T 15 N R 10 E Plat No. 28

Photo No. 5T-164,165

Legal Land Owner J. N. Mark, Jack Sisson Address

Operator Address

Water is delivered by:— 1. Private System; 2. Ditch Company; 3. State Project; 4. Federal Project; 5. Irrigation District

App. No. Decree No.	NAME OF APPROPRIATOR TO WHOM DECREED	NAME OF STREAM	Date App. Date Priority	Miner's Inches	In Use	NAME OF DITCH (Water Delivered By)	No.	R/F	Present Irr. Acres	Irrigable Acres
844	Hannoria Cheney	Suprise Creek	9-1-99=	200	stock	NO IRRIGATION				
624	Margaret Nihill	Mud Spring Creek	6-1-02	500	stock					

NOTE: R—Denotes Regular Irrigation. F—Flood Irrigation.

Adequate Supply: Yes No Explain

Remarks

River Basin

Also in: Plat No. 21 Twp. 16N Rge. 10E	Plat No. Twp. Rge.	Plat No. Twp. Rge.
Plat No. Twp. Rge.	Plat No. Twp. Rge.	Plat No. Twp. Rge.

Information From: Field Check

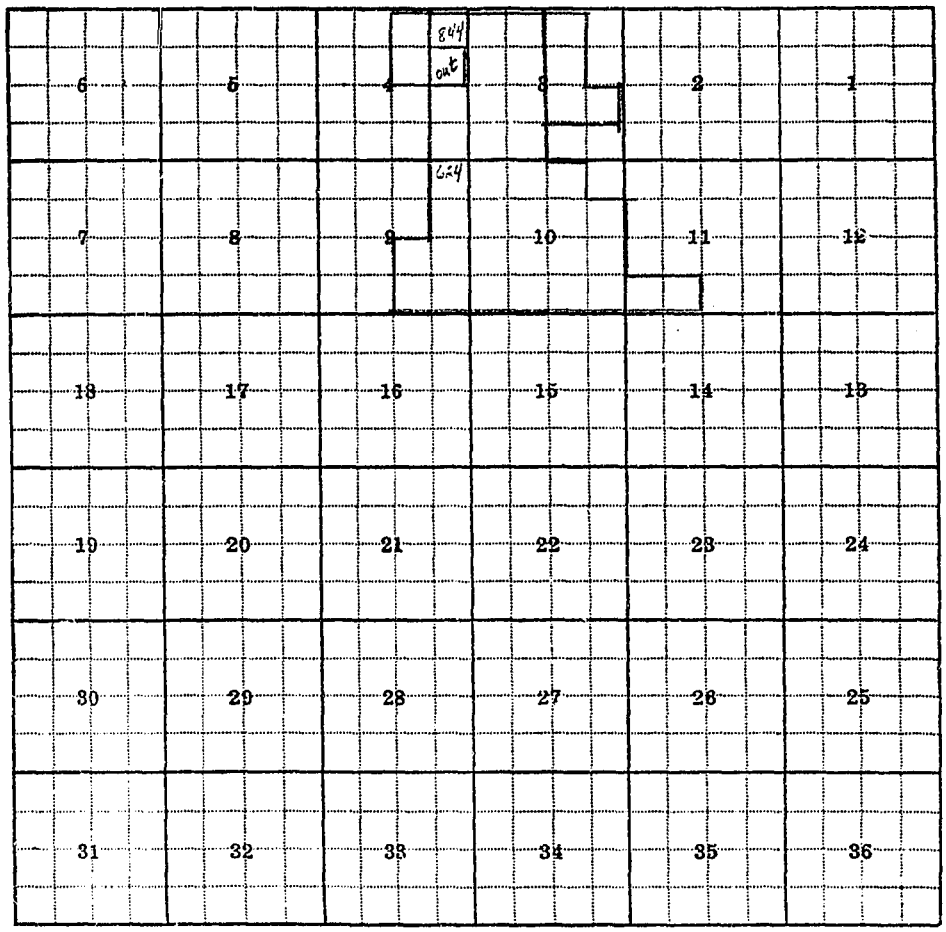

Land Ownership

F-1-A—5M—1-62—7448

County Judith Basin

Farm Checked: Date 8-28-62

By Bill

STATE OF MONTANA
STATE ENGINEERS OFFICE
Water Resources Survey

T 15 N R 10 E Plat No. 28

Photo No. 5T-161, 162, 163

Legal Land Owner Taylor Ranch Co. Address

Operator William & Joe Fiedler (buying) Address Box 442, Stanford

Water is delivered by:— 1. Private System; 2. Ditch Company; 3. State Project; 4. Federal Project; 5. Irrigation District

App. No. Decree No.	NAME OF APPROPRIATOR TO WHOM DECREED	NAME OF STREAM	Date App. Date Priority	Miner's Inches	In Use	NAME OF DITCH (Water Delivered By)	No.	R/F	Present Irr. Acres	Irrigable Acres
312	Chas. R. Taylor	Dry Wolf Creek	8-15-99	200	yes	0Taylor Ditches	1	F	285	0
313	Nora B. Taylor	Dry Wolf Creek	8-10-02	500	yes	)				
314	Reid D. Taylor	Dry Wolf Creek	8-10-02	500	yes	)				
315	Alice B. Viall	Dry Wolf Creek	9-15-90	640	yes	)				
319	John Leis	Dry Wolf Creek	5-1-02	200	yes	))				
1579	Reid D. Taylor	Spring	5-18-90	1000	stock					
1586	Alice B. Viall	Spring	9-15-90	---	stock					

NOTE: R—Denotes Regular Irrigation. F—Flood Irrigation.

Adequate Supply: Yes ..... No X Explain Flood water, the creek goes underground

Remarks Creek bottom and hills

River Basin

Also in: Plat No. ..... Twp. ..... Rge.	Plat No. ..... Twp. ..... Rge.	Plat No. ..... Twp. ..... Rge. .....
Plat No. ..... Twp. ..... Rge.	Plat No. ..... Twp. ..... Rge.	Plat No. ..... Twp. ..... Rge. .....

Information From:
William Fiedler

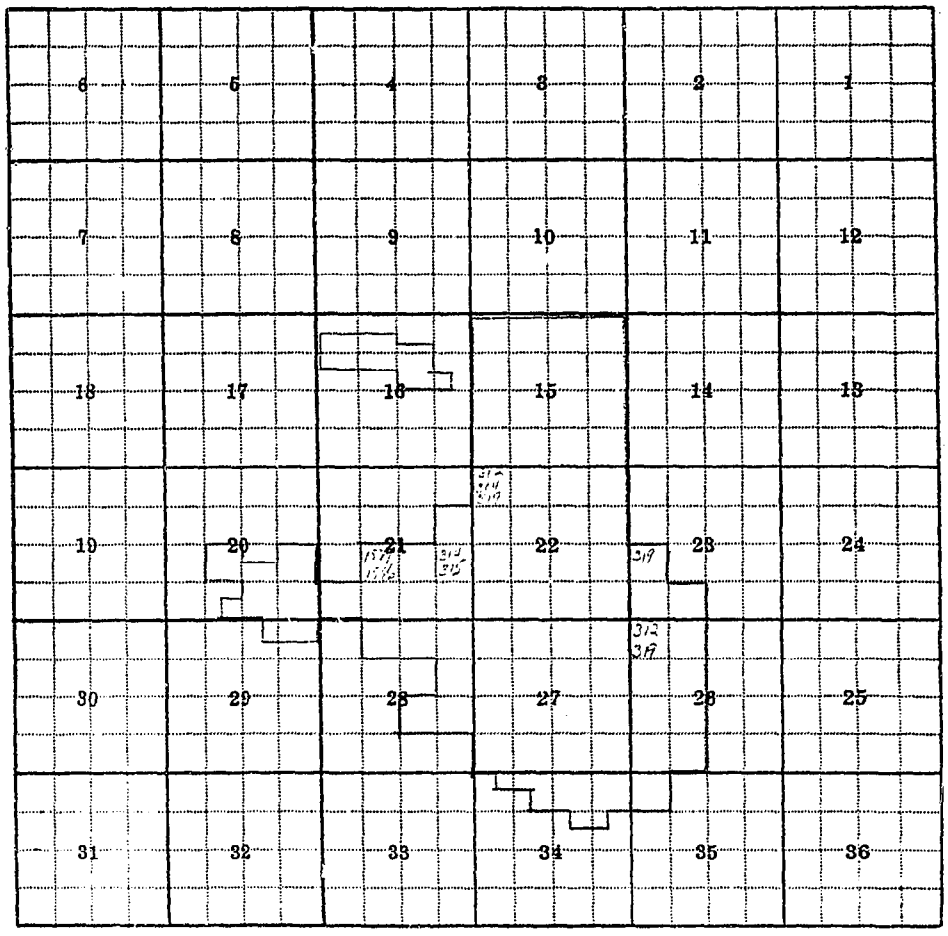

Land Ownership

29
15N 11E

-5M-

County Judith Basin

Farm Checked: Date 8-28-62

By Bill

STATE OF MONTANA
STATE ENGINEERS OFFICE
Water Resources Survey

T 15 N R 11 E Plat No. 29

Photo No. 6T-51, 5T-91, 94

Legal Land Owner Kathryn J. Fiedler etal Address

Operator Joe & William Fiedler Address Stanford

Water is delivered by:— 1. Private System; 2. Ditch Company; 3. State Project; 4. Federal Project; 5. Irrigation District

App. No. Decree No.	NAME OF APPROPRIATOR TO WHOM DECREED	NAME OF STREAM	Date App. Date Priority	Miner's Inches	In Use	NAME OF DITCH (Water Delivered By)	No.	R/F	Present Irr. Acres	Irrigable Acres
[illegible]-941	John J. Campbell	Wolf Creek	6-16-92	150	yes	Campbell-Woodhurst	1	R		15
A-947	"	"	6-16-92	300	yes	Campbell	1	R	35	
A-792	Alfred Park	Spring ~~Creek~~ Branch	4-1-99	160	stock					
A-1053	Arthur L. d'Autermont	Unnamed tributary	9-10-04	200	stock					
A-1087	Edgar A. Hamilton	"	11-1-01	200	stock					
A-1363	Anna M. Campbell	Springs	10-1-03	40	stock					
---	---									
A-792	PODS½ Sec.11									
A-947	SW¼ Section 32									
A-1053	NW¼ SW¼ Sec.17									
A-1087	NE¼ Sec.11									
A-1363	SW¼ SW¼ Sec.28									

NOTE: R—Denotes Regular Irrigation. F—Flood Irrigation.

Adequate Supply: Yes ..... No X Explain Not enough water available for everyone. Court case now that takes in this area.

Remarks Fair condition; creek bottom and hillside.

River Basin

Also in: Plat No. Twp. Rge.	Plat No. Twp. Rge.	Plat No. Twp. Rge.
Plat No. Twp. Rge.	Plat No. Twp. Rge.	Plat No. Twp. Rge.

Information From:

William Fiedler

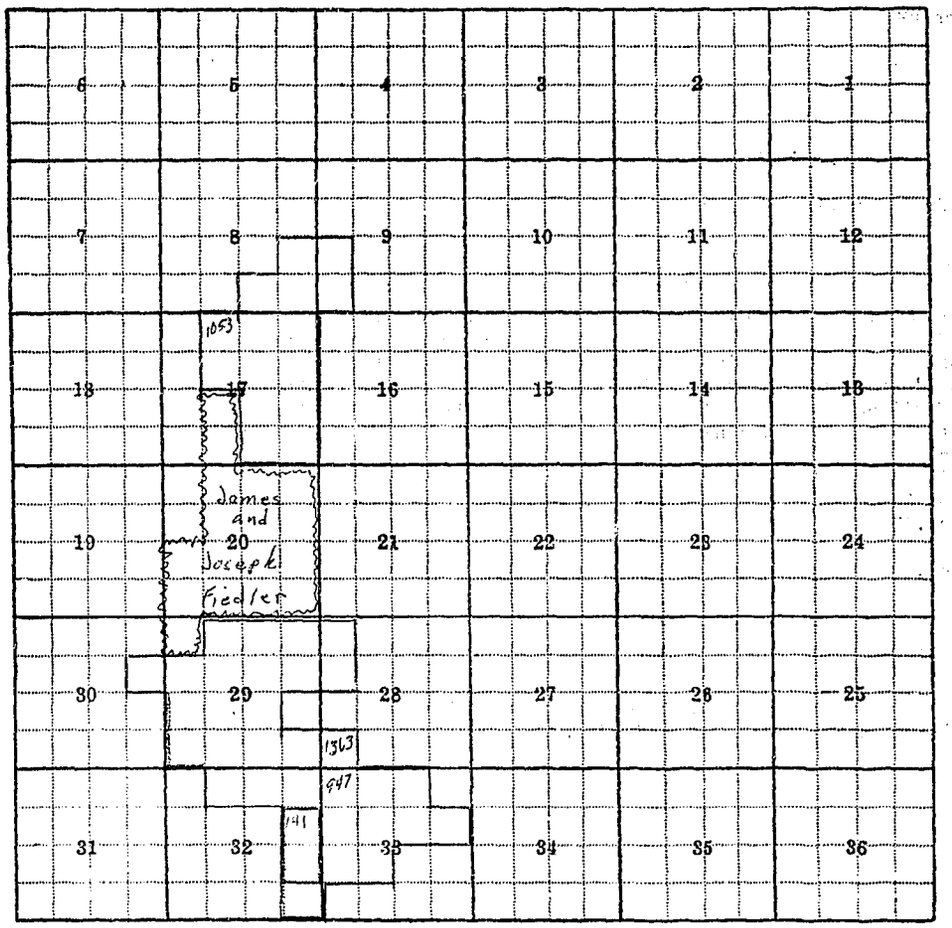

Land Ownership

F-1-A—5M—

County Judith Basin

Farm Checked: Date 7-24662

By Bill

STATE OF MONTANA
STATE ENGINEERS OFFICE
Water Resources Survey

T 15 N R 11 E Plat No. 29

Photo No. 5T-90

Legal Land Owner Percy Goyin etal Address Stanford

Operator Address

Water is delivered by:— 1. Private System; 2. Ditch Company; 3. State Project; 4. Federal Project; 5. Irrigation District

App. No. Decree No.	NAME OF APPROPRIATOR TO WHOM DECREED	NAME OF STREAM	Date App. Date Priority	Miner's Inches	In Use	NAME OF DITCH (Water Delivered By)	No.	R/F	Present Irr. Acres	Irrigable Acres
D-142	John J. Woodhurst	Wolf Creek	5-1880	150	yes	Woodhurst & Campbell	1	R	75	
A-626	Thomas Geer	Nickerson Coulee	5-2-07	25	stock					
A-1413	John P. Gannett	Sprg.on Summit Ranch	4=22-90	25	stock					
A-1414	Bessie Geer	Spring	12-5-02	100	stock					
A-1415	Thomas Geer	Sprg.on Summit Ranch	5-15-89	25	stock					
A-1416	"	"	3-23-00	1	stock					

NOTE: R—Denotes Regular Irrigation. F—Flood Irrigation.

Adequate Supply: Yes X No Explain

Remarks Creek bottom and hillside. Good condition.

River Basin

Also in: Plat No. Twp. Rge.	Plat No. Twp. Rge.	Plat No. Twp. Rge.
Plat No. Twp. Rge.	Plat No. Twp. Rge.	Plat No. Twp. Rge.

Information From: Percy Goyin

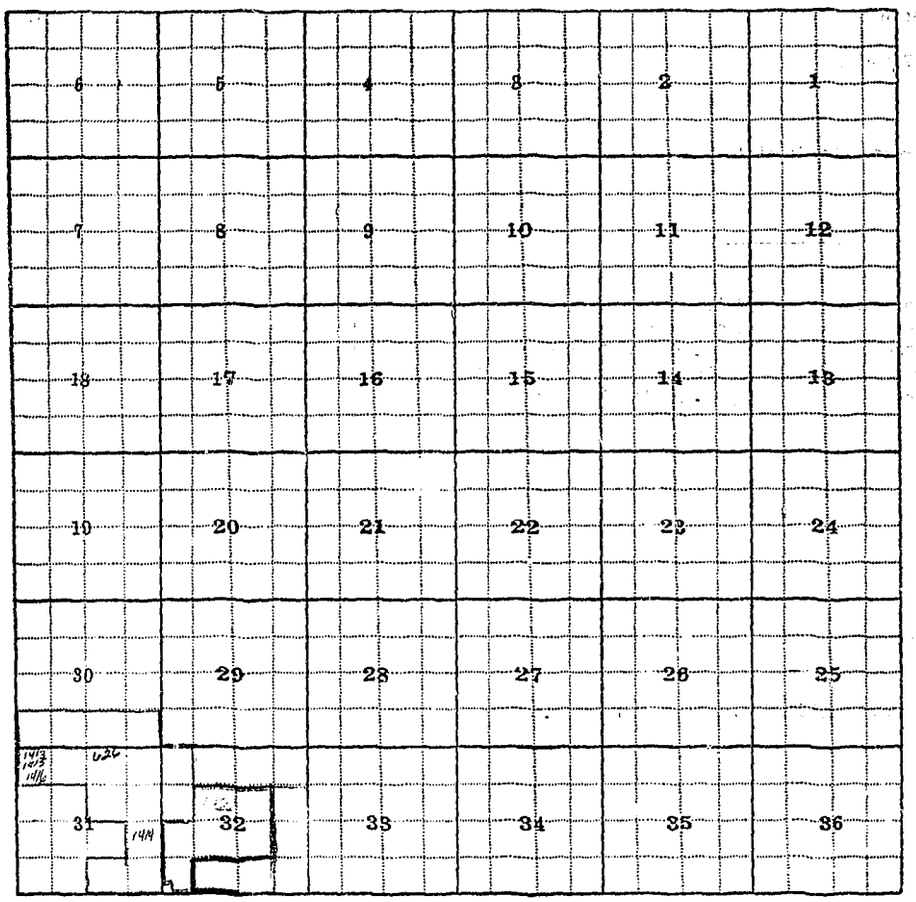

Land Ownership.....

F-1-A—5M—

County Judith Basin

Farm Checked: Date 8-16-62

By Bill

STATE OF MONTANA
STATE ENGINEERS OFFICE
Water Resources Survey

T 15 N R 11 E Plat No. 29

Photo No. 5T-95

Legal Land Owner John & Nora Hardenbrook Address

Operator Address

Water is delivered by:— 1. Private System; 2. Ditch Company; 3. State Project; 4. Federal Project; 5. Irrigation District

App. No. Decree No.	NAME OF APPROPRIATOR TO WHOM DECREED	NAME OF STREAM	Date App. Date Priority	Miner's Inches	In Use	NAME OF DITCH (Water Delivered By)	No.	R/F	Present Irr. Acres	Irrigable Acres
A-304	John A. Jerrett	Dry Wolf Creek	6-1999	200	stock					
A-1242	Thomas E. Smith	Unnamed tributary	5-7-04	200	stock					
		NO IRRIGATION								

NOTE: R—Denotes Regular Irrigation. F—Flood Irrigation.

Adequate Supply: Yes..... No..... Explain.....

Remarks.....

.....River Basin.....

Also in: Plat No. 21 Twp. 16N Rge. 10E	Plat No. Twp. Rge.	Plat No. Twp. Rge.
Plat No. 28 Twp. 15N Rge. 10E	Plat No. Twp. Rge.	Plat No. Twp. Rge.

Information From: Field Survey

9

rict

rigable Acres



Land Ownership