F-1-A—5M—

County Judith Basin

Farm Checked: Date 7-6-62

By Vaughn Chadbourne

Legal Land Owner Helen I. Myllymaki

Operator

STATE OF MONTANA
STATE ENGINEERS OFFICE
Water Resources Survey

T 17N R 13E Plat No. 17

Photo No. 3T-151, 152

Address

Address

Water is delivered by:— 1. Private System; 2. Ditch Company; 3. State Project; 4. Federal Project; 5. Irrigation District

App. No. Decree No.	NAME OF APPROPRIATOR TO WHOM DECREED	NAME OF STREAM	Date App. Date Priority	Miner's Inches	In Use	NAME OF DITCH (Water Delivered By)	No.	R/F	Present Irr. Acres	Irrigable Acres
A-1646	Walter & Helen Myllymaki	Wells	12-21-61	All	Domestic & Stock					

NOTE: R—Denotes Regular Irrigation. F—Flood Irrigation.

Adequate Supply: Yes ..... No ..... Explain .....

Remarks

No Irrigation

River Basin

Also in: Plat No. ..... Twp. ..... Rge. ..... Plat No. ..... Twp. ..... Rge. ..... Plat No. ..... Twp. ..... Rge. .....
Plat No. ..... Twp. ..... Rge. ..... Plat No. ..... Twp. ..... Rge. ..... Plat No. ..... Twp. ..... Rge. .....

Information From:

Walter Myllymaki

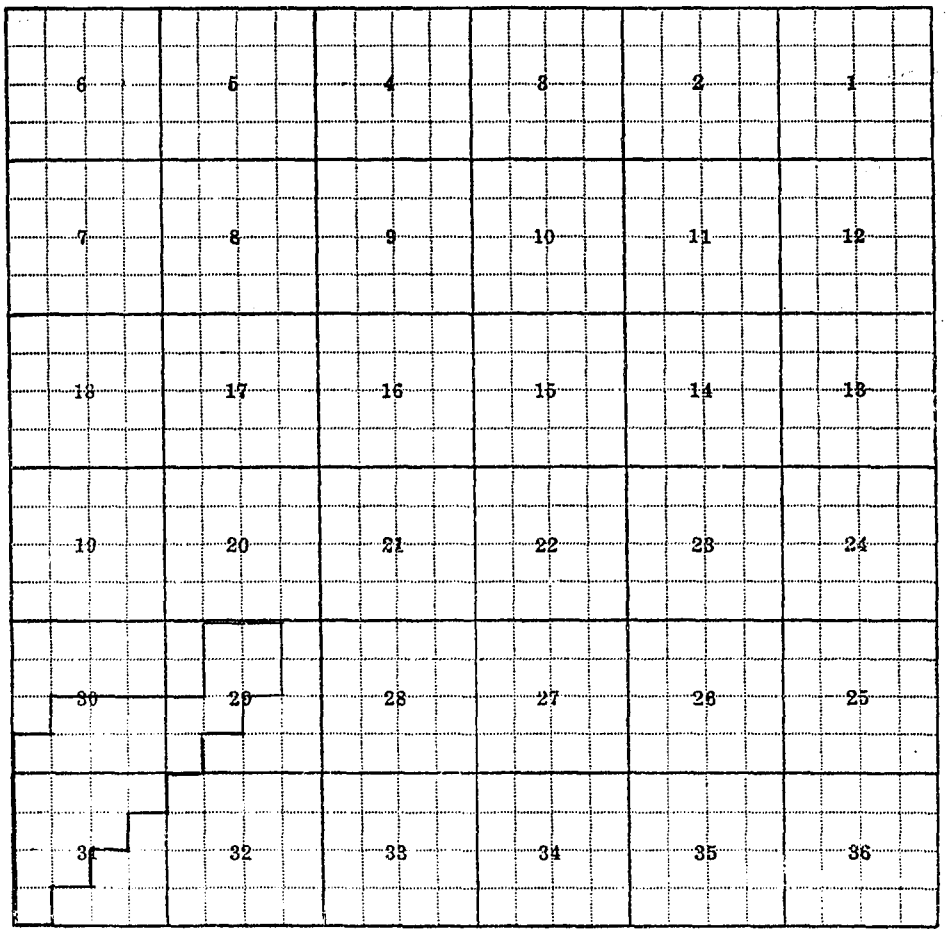

Land Ownership

F-1-A—5M—

County Judith Basin

Farm Checked: Date 7-10-63

By Vaughn Chadbourne

STATE OF MONTANA
STATE ENGINEERS OFFICE
Water Resources Survey

T.17N R.13E Plat No. 17

Photo No. 3T-156

Legal Land Owner Margaret Playhar Address

Operator Address

Water is delivered by:— 1. Private System; 2. Ditch Company; 3. State Project; 4. Federal Project; 5. Irrigation District

App. No. Decree No.	NAME OF APPROPRIATOR TO WHOM DECREED	NAME OF STREAM	Date App. Date Priority	Miner's Inches	In Use	NAME OF DITCH (Water Delivered By)	No.	R/F	Present Irr. Acres	Irrigable Acres
A- 520	Norah Kelleher	Little Spring Creek	8- 95	200	No					
A- 521	Norah Kelleher	Little Spring Creek	6-15-98	250	No					
A- 964	Leon A. Kelleher	Wolf Creek	8- 1-03	150	No-Part					
A-1104	Maud Hilliard	Unnamed Trib.	6- 1-01	400	No					

NOTE: R—Denotes Regular Irrigation. F—Flood Irrigation.

Adequate Supply: Yes..... No..... Explain.....

Remarks No irrigation. Absentee owner

River Basin

Also in: Plat No. Twp. Rge.	Plat No. Twp. Rge.	Plat No. Twp. Rge.
Plat No. Twp. Rge.	Plat No. Twp. Rge.	Plat No. Twp. Rge.

Information From:

Joe Quick

6	5	4	3	2	1
7	8	9	10	11	12
18	17	16	15	14	13
19	20	21	22	23	24
30	29	28	27	26	25
31	32	33	34	35	36

Land Ownership

F-1-A—5M—

County Judith Basin

Farm Checked: Date 7-6-62

By Vaughn Chadbourne

STATE OF MONTANA
STATE ENGINEERS OFFICE
Water Resources Survey

T. 17N R. 13E Plat No. 17

Photo No. 3T-153

Legal Land Owner Robert & Muretta Porter Address Stanford

Operator Address

Water is delivered by:— 1. Private System; 2. Ditch Company; 3. State Project; 4. Federal Project; 5. Irrigation District

App. No. Decree No.	NAME OF APPROPRIATOR TO WHOM DECREED	NAME OF STREAM	Date App. Date Priority	Miner's Inches	In Use	NAME OF DITCH (Water Delivered By)	No.	R/F	Present Irr. Acres	Irrigable Acres
A-239	Eliza Thomas	Coyote & Skull Creek	6-10-92	150	Pt.Stock					

NOTE: R—Denotes Regular Irrigation. F—Flood Irrigation.

Adequate Supply: Yes..... No..... Explain.....

Remarks Stock Water

River Basin

Also in: Plat No. Twp. Rge.	Plat No. Twp. Rge.	Plat No. Twp. Rge.
Plat No. Twp. Rge.	Plat No. Twp. Rge.	Plat No. Twp. Rge.

Information From:

Bob Porter

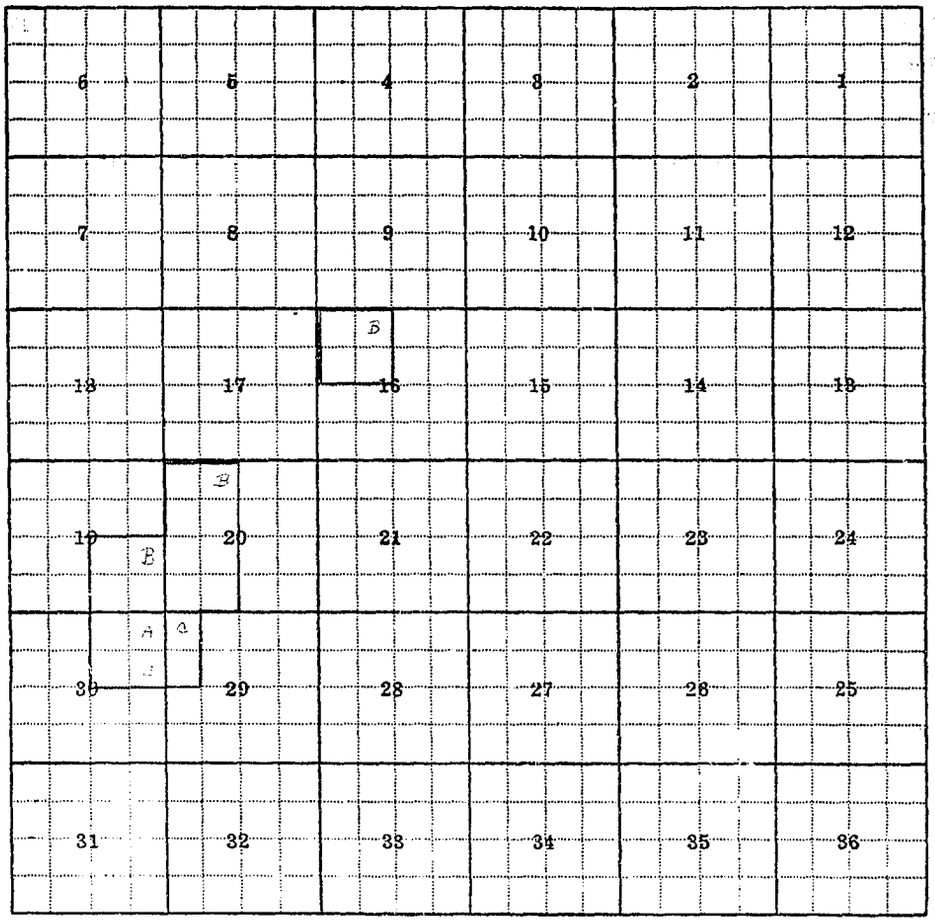

Land Ownership .....

.....

.....

F-1-A-5M-

County Judith Basin

Farm Checked: Date 7-9-62

By Vaughn Chadbourne

STATE OF MONTANA
STATE ENGINEERS OFFICE
Water Resources Survey

T 17N R 13E Plat No. 17

Photo No. 3T-163

Legal Land Owner Joe & Amanda Quick Address

Operator Address

Water is delivered by:— 1. Private System; 2. Ditch Company; 3. State Project; 4. Federal Project; 5. Irrigation District

App. No. Decree No.	NAME OF APPROPRIATOR TO WHOM DECREED	NAME OF STREAM	Date App. Date Priority	Miner's Inches	In Use	NAME OF DITCH (Water Delivered By)	No.	R/F	Present Irr. Acres	Irrigable Acres
A-234	Levi Knerr	Coyote Creek	4-10-91	100	Stock					

NOTE: R—Denotes Regular Irrigation. F—Flood Irrigation.

Adequate Supply: Yes No Explain

Remarks No Irrigation

River Basin

Also in: Plat No. Twp. Rge. | Plat No. Twp. Rge. | Plat No. Twp. Rge.
Plat No. Twp. Rge. | Plat No. Twp. Rge. | Plat No. Twp. Rge.

Information From:
Joe Quick

6	5	4	3	2	1
7	8	9	10	11	12
18	17	16	15	14	13
19	20	21	22	23	24
30	29	28	27	26	25
31	32	33	34	35	36

Land Ownership.....

F-1-A—5M—

County Judith Basin

Farm Checked: Date 7--9-62

By Vaughn Chadbourne

STATE OF MONTANA
STATE ENGINEERS OFFICE
Water Resources Survey

T7N R 13E Plat No. 17

Photo No. 2T-22

Legal Land Owner George Smith Address

Operator Address

Water is delivered by:— 1. Private System; 2. Ditch Company; 3. State Project; 4. Federal Project; 5. Irrigation District

App. No. Decree No.	NAME OF APPROPRIATOR TO WHOM DECREED	NAME OF STREAM	Date App. Date Priority	Miner's Inches	In Use	NAME OF DITCH (Water Delivered By)	No.	R/F	Present Irr. Acres	Irrigable Acres
A-524	Albert & Nellie P. Hodges	Little Wolf Creek	9-15-97	320	Stock					

NOTE: R—Denotes Regular Irrigation. F—Flood Irrigation.

Adequate Supply: Yes No Explain

Remarks No Irrigation

River Basin

Also in: Plat No. Twp. Rge.	Plat No. Twp. Rge.	Plat No. Twp. Rge.
Plat No. Twp. Rge.	Plat No. Twp. Rge.	Plat No. Twp. Rge.

Information From:

George Smith

6	5	4	3	2	1
7	8	9	10	11	12
18	17	16	15	14	13
19	20	21	22	23	24
30	29	28	27	26	25
31	32	33	34	35	36

Land Ownership.....

F-1-A—5M—

County Judith Basin

Farm Checked: Date 7-10-62

By Vaughn Chadbourne

STATE OF MONTANA
STATE ENGINEERS OFFICE
Water Resources Survey

T. 17N R. 13E Plat No. 17

Photo No. 3T-154, 155

Legal Land Owner Rueben Strouf Address

Operator Address

Water is delivered by:— 1. Private System; 2. Ditch Company; 3. State Project; 4. Federal Project; 5. Irrigation District

App. No. Decree No.	NAME OF APPROPRIATOR TO WHOM DECREED	NAME OF STREAM	Date App. Date Priority	Miner's Inches	In Use	NAME OF DITCH (Water Delivered By)	No.	R/F	Present Irr. Acres	Irrigab Acres
A-18	Thomas F. Stone	Antelope or Meadow Creek	5-10-93	200	No					

NOTE: R—Denotes Regular Irrigation. F—Flood Irrigation.

Adequate Supply: Yes No Explain

Remarks No Irrigation

River Basin

Also in: Plat No. Twp. Rge.	Plat No. Twp. Rge.	Plat No. Twp. Rge.
Plat No. Twp. Rge.	Plat No. Twp Rge.	Plat No. Twp. Rge.

Information From:

Rueben Strouf

No. 17

District

Irrigable Acres

6	5	4	3	2	1
7	8	9	10	11	12
18	17	16	15	14	13
19	20	21	22	23	24
30	29	28	27	26	25
31	32	33	34	35	36

Land Ownership

F-I-A—5M—

County.....Judith Basin.....

Farm Checked: Date..7-11-62.....

By....Vaughn Chadbourne.....

STATE OF MONTANA
STATE ENGINEERS OFFICE
Water Resources Survey

T.....17N R....13E.. Plat No..17.....

Photo No.....3T-163.....

Legal Land Owner.....Adolph Tesarek..... Address.....Windham.....

Operator.....Adolph Tesarek..... Address.....

Water is delivered by:— 1. Private System; 2. Ditch Company; 3. State Project; 4. Federal Project; 5. Irrigation District

App. No. Decree No.	NAME OF APPROPRIATOR TO WHOM DECREED	NAME OF STREAM	Date App. Date Priority	Miner's Inches	In Use	NAME OF DITCH (Water Delivered By)	No.	R/F	Present Irr. Acres	Irrigable Acres
A- 238	Daniel Thomas	Coyote Creek	~~4-10-91~~ 6-11-91	100	Pt.Yes	Tesarek Pump & Sprinkler	1	F	11	
A-1313	Mrs. Eliza Thomas	Walker Spring	6-15-96	45	Yes	Tesarek Ditch	1	F	5	

NOTE: R—Denotes Regular Irrigation. F—Flood Irrigation.

Adequate Supply: Yes..... No X..... Explain.....

Remarks.....

.....River Basin .....

Also in: Plat No..... Twp..... Rge.....	Plat No..... Twp..... Rge.....	Plat No..... Twp..... Rge.....
Plat No..... Twp..... Rge.....	Plat No..... Twp..... Rge.....	Plat No..... Twp..... Rge.....

Information From:

.....Adolf Tesarek.....

6	5	4	3	2	1
7	8	9	10	11	12
18	17	16	15	14	13
19	20	21	22	23	24
30	29	28	27	26	25
31	32	33	34	35	36

Land Ownership.....

.....

.....

18
17N 14E

F-1-A—5M—

County Judith Basin

Farm Checked: Date 7-11-62

By Vaughn Chadbourne

STATE OF MONTANA
STATE ENGINEERS OFFICE
Water Resources Survey

T 17N R 14E Plat No 18

Photo No 2T-108

Legal Land Owner James R. Cunningham Address

Operator Address

Water is delivered by:— 1. Private System; 2. Ditch Company; 3. State Project; 4. Federal Project; 5. Irrigation District

App. No. Decree No.	NAME OF APPROPRIATOR TO WHOM DECREED	NAME OF STREAM	Date App. Date Priority	Miner's Inches	In Use	NAME OF DITCH (Water Delivered By)	No.	R/F	Present Irr. Acres	Irrigable Acres
A-523	Johanna Bryan	Little Wolf Creek	6- 1-01	250	Stock					
		No Irrigation								

NOTE: R—Denotes Regular Irrigation. F—Flood Irrigation.

Adequate Supply: Yes No Explain

Remarks

River Basin

Also in: Plat No. Twp. Rge.	Plat No. Twp. Rge.	Plat No. Twp. Rge.
Plat No. Twp. Rge.	Plat No. Twp. Rge.	Plat No. Twp. Rge.

Information From:

Frank & Lee Todd

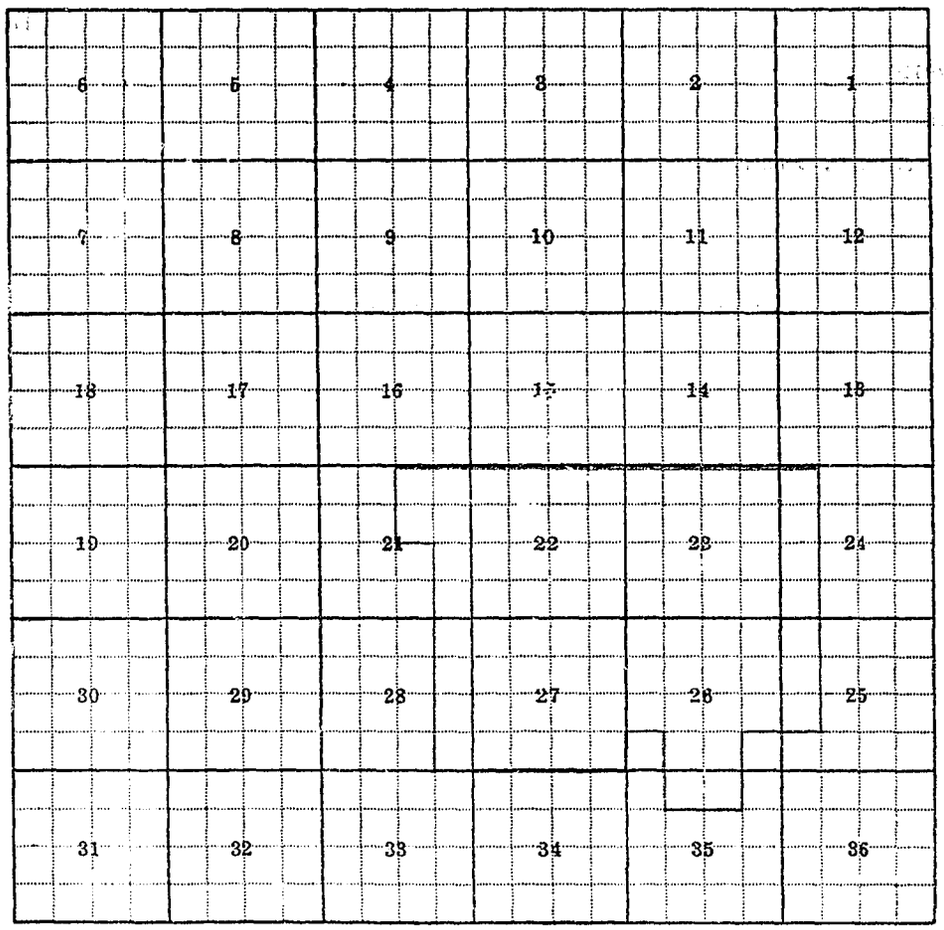

Land Ownership.....

.....

.....

F-1-A-5M-

County Judith Basin

Farm Checked: Date 7-11-62

By Vaughn Chadbourne

STATE OF MONTANA
STATE ENGINEERS OFFICE
Water Resources Survey

T 17N R 14E Plat No. 18

Photo No. 2T-106, 3T-48

Legal Land Owner Raymond and Marion Deegan Address

Operator Address

Water is delivered by:— 1. Private System; 2. Ditch Company; 3. State Project; 4. Federal Project; 5. Irrigation District

App. No. Decree No.	NAME OF APPROPRIATOR TO WHOM DECREED	NAME OF STREAM	Date App. Date Priority	Miner's Inches	In Use	NAME OF DITCH (Water Delivered By)	No.	R/F	Present Irr. Acres	Irrigable Acres
A- 770	Thomas B. Pearce	Smith Coulee	6-5-95	50	Stock					
A-1059	Mary Dieziger	Unnamed Coulee	4-1-07	200	Stock					

NOTE: R—Denotes Regular Irrigation. F—Flood Irrigation.

Adequate Supply: Yes No Explain

Remarks No irrigation

River Basin

Also in: Plat No. Twp. Rge.	Plat No. Twp. Rge.	Plat No. Twp. Rge.
Plat No. Twp. Rge.	Plat No. Twp. Rge.	Plat No. Twp. Rge.

Information From:

Ray Deegan



6	5	4	3	2	1
7	8	9	10	11	12
18	17	16	15	14	13
19	20	21	22	23	24
30	29	28	27	26	25
31	32	33	34	35	36

Land Ownership

F-1-A—5M—

County Judith Basin

Farm Checked: Date 7-11-62

By Vaughn Chadbourne

STATE OF MONTANA
STATE ENGINEERS OFFICE
Water Resources Survey

T. 17N R. 14E Plat No. 18

Photo No.

Legal Land Owner William Dix Address

Operator Lee Todd Address

Water is delivered by:— 1. Private System; 2. Ditch Company; 3. State Project; 4. Federal Project; 5. Irrigation District

App. No. Decree No.	NAME OF APPROPRIATOR TO WHOM DECREED	NAME OF STREAM	Date App. Date Priority	Miner's Inches	In Use	NAME OF DITCH (Water Delivered By)	No.	R/F	Present Irr. Acres	Irrigable Acres
A-524	Albert & Nellie P. Hodges	Little Wolf Creek	9-15-97	320	Pt, Stock					

NOTE: R—Denotes Regular Irrigation. F—Flood Irrigation.

Adequate Supply: Yes..... No..... Explain

Remarks No irrigation

River Basin

Also in: Plat No. Twp. Rge.	Plat No. Twp. Rge.	Plat No. Twp. Rge.
Plat No. Twp. Rge.	Plat No. Twp. Rge.	Plat No. Twp. Rge.

Information From:

Frank and Lee Todd



6	5	4	3	2	1
7	8	9	10	11	12
18	17	16	15	14	13
19	20	21	22	23	24
30	29	28	27	26	25
31	32	33	34	35	36

Land Ownership

F-1-A—JM—

County....Judith Basin.....

Farm Checked: Date....7-11-62.....

By.....Vaughn Chadbourne.....

STATE OF MONTANA
STATE ENGINEERS OFFICE
Water Resources Survey

T....17N R....14E.. Plat No...18....

Photo No.....2T-106.....

Legal Land Owner..... .....P. H. Sherber..... Address.....

Operator..... Address.....

Water is delivered by:— 1. Private System; 2. Ditch Company; 3. State Project; 4. Federal Project; 5. Irrigation District

App. No. Decree No.	NAME OF APPROPRIATOR TO WHOM DECREED	NAME OF STREAM	Date App. Date Priority	Miner's Inches	In Use	NAME OF DITCH (Water Delivered By)	No.	R/F	Present Irr. Acres	Irrigable Acres
A-527	Lloyd G. Hughes	Little Wolf Creek	5-1-02	200	Pt. Stock					

NOTE: R—Denotes Regular Irrigation. F—Flood Irrigation.

Adequate Supply: Yes..... No..... Explain.....

Remarks.....No irrigation.....

.....River Basin.....

Also in: Plat No..... Twp..... Rge.....	Plat No..... Twp..... Rge.....	Plat No..... Twp..... Rge.....
Plat No..... Twp..... Rge.....	Plat No..... Twp..... Rge.....	Plat No..... Twp..... Rge.....

Information From:

.....Frank and Lee Todd.....

...18

istrict

Irrigable Acres

dd



Land Ownership

F-1 7 -5M-

County Judith Basin

Farm Checked: Date 7-11-62

By Vaughn Chadbourne

STATE OF MONTANA
STATE ENGINEERS OFFICE
Water Resources Survey

T 17N R 14E Plat No. 18

Photo No. 2T-36, 108

Legal Land Owner Frank & Lucille Todd Address

Operator Address

Water is delivered by:— 1. Private System; 2. Ditch Company; 3. State Project; 4. Federal Project; 5. Irrigation District

App. No. Decree No.	NAME OF APPROPRIATOR TO WHOM DECREED	NAME OF STREAM	Date App. Date Priority	Miner's Inches	In Use	NAME OF DITCH (Water Delivered By)	No.	R/F	Present Irr. Acres	Irrigable Acres
A- 527	Lloyd G. Hughes	Little Wolf Creek	5- 1-02	200	Pt. Stock					
A-1653	Frank Todd	Artesian Well	6-10-57	12GPM	Domestic & Stock					

NOTE: R—Denotes Regular Irrigation. F—Flood Irrigation.

Adequate Supply: Yes No Explain

Remarks No irrigation

River Basin

Also in: Plat No. Twp. Rge.	Plat No. Twp. Rge.	Plat No. Twp. Rge.
Plat No. Twp. Rge.	Plat No. Twp. Rge.	Plat No. Twp. Rge.

Information From:

Frank Todd

18

istrict

Irrigable Acres

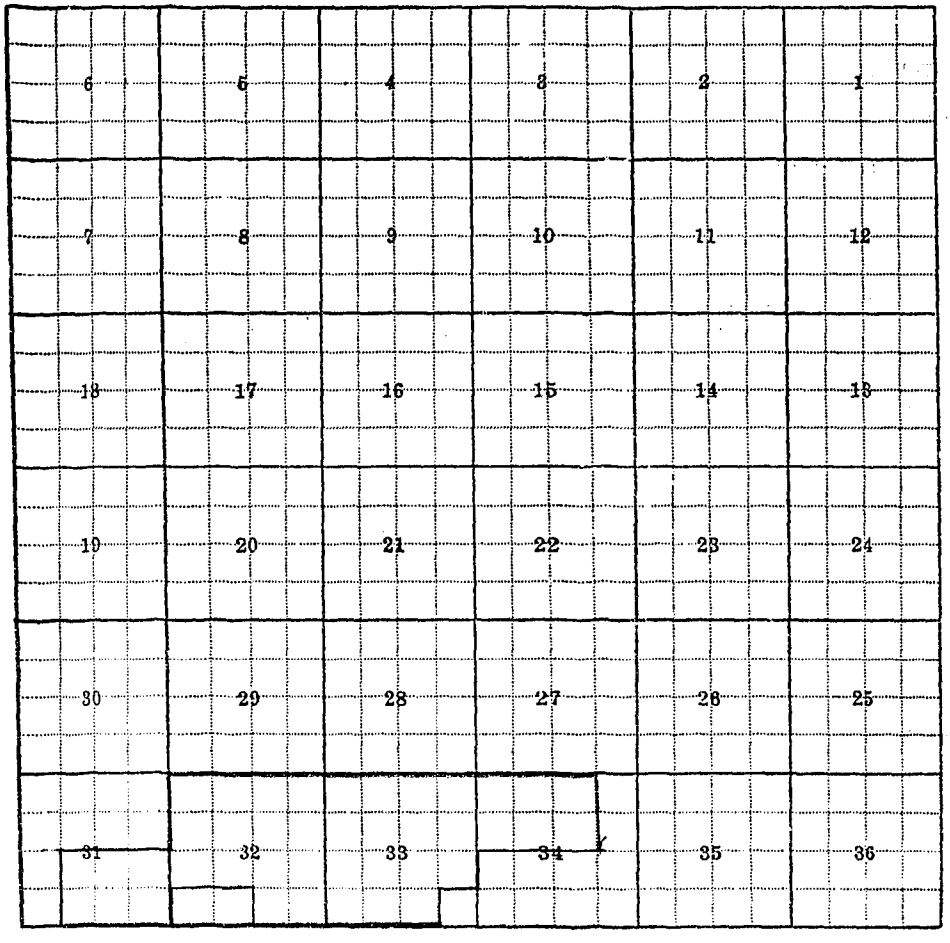

Land Ownership

F-1-A—5M—

County Judith Basin

Farm Checked: Date 7-11-62

By Vaughn Chadbourne

STATE OF MONTANA
STATE ENGINEERS OFFICE
Water Resources Survey

T. 17N. R. 14E. Plat No. 18

Photo No. 2T-107, 108

Legal Land Owner Lee Todd Address

Operator Address

Water is delivered by:— 1. Private System; 2. Ditch Company; 3. State Project; 4. Federal Project; 5. Irrigation District

App. No. Decree No.	NAME OF APPROPRIATOR TO WHOM DECREED	NAME OF STREAM	Date App. Date Priority	Miner's Inches	In Use	NAME OF DITCH (Water Delivered By)	No.	R/F	Present Irr. Acres	Irrigable Acres
A-522	Harriet Allen	Little Wolf Creek	5-15-01	300	Pt. Stock					
A-524	Albert & Nellie P. Hodges	Little Wolf Creek	9-15-97	320	Pt. Stock					
A-526	Nellie P. Hodges	Little Wolf Creek	6- 1-01	200	Pt. Stock					

NOTE: R—Denotes Regular Irrigation. F—Flood Irrigation.

Adequate Supply: Yes No Explain

Remarks No irrigation. Has a 1500 ft. deep artesian well which is used for domestic purposes.

River Basin

Also in: Plat No. Twp. Rge.	Plat No. Twp. Rge.	Plat No. Twp. Rge.
Plat No. Twp. Rge.	Plat No. Twp. Rge.	Plat No. Twp. Rge.

Information From:

Lee Todd



6	5	4	3	2	1
7	8	9	10	11	12
18	17	16	15	14	13
19	20	21	22	23	24
30	29	28	27	26	25
31	32	33	34	35	36

Land Ownership

19
16N 8E

F-1-A—5M—

County Judith Basin

Farm Checked: Date 8-10-62

By Pete

STATE OF MONTANA
STATE ENGINEERS OFFICE
Water Resources Survey

T 16N R 8E Plat No. 19

Photo No. 6T-218

Legal Land Owner Adolph Anderson Address Raynesford

Operator Same Address

Water is delivered by:— 1. Private System; 2. Ditch Company; 3. State Project; 4. Federal Project; 5. Irrigation District

App. No. Decree No.	NAME OF APPROPRIATOR TO WHOM DECREED	NAME OF STREAM	Date App. Date Priority	Miner's Inches	In Use	NAME OF DITCH (Water Delivered By)	No.	R/F	Present Irr. Acres	Irrigable Acres
A-350	Herman Anderson and									
	Chas. L. Lampman	Gahan Creek	3- 1-17	40	Stock					

NOTE: R—Denotes Regular Irrigation. F—Flood Irrigation.

Adequate Supply: Yes ..... No ..... Explain .....

Remarks No irrigation

River Basin

Also in: Plat No. Twp. Rge.	Plat No. Twp. Rge.	Plat No. Twp. Rge.
Plat No. Twp. Rge.	Plat No. Twp. Rge.	Plat No. Twp. Rge.

Information From:

Adolph Anderson

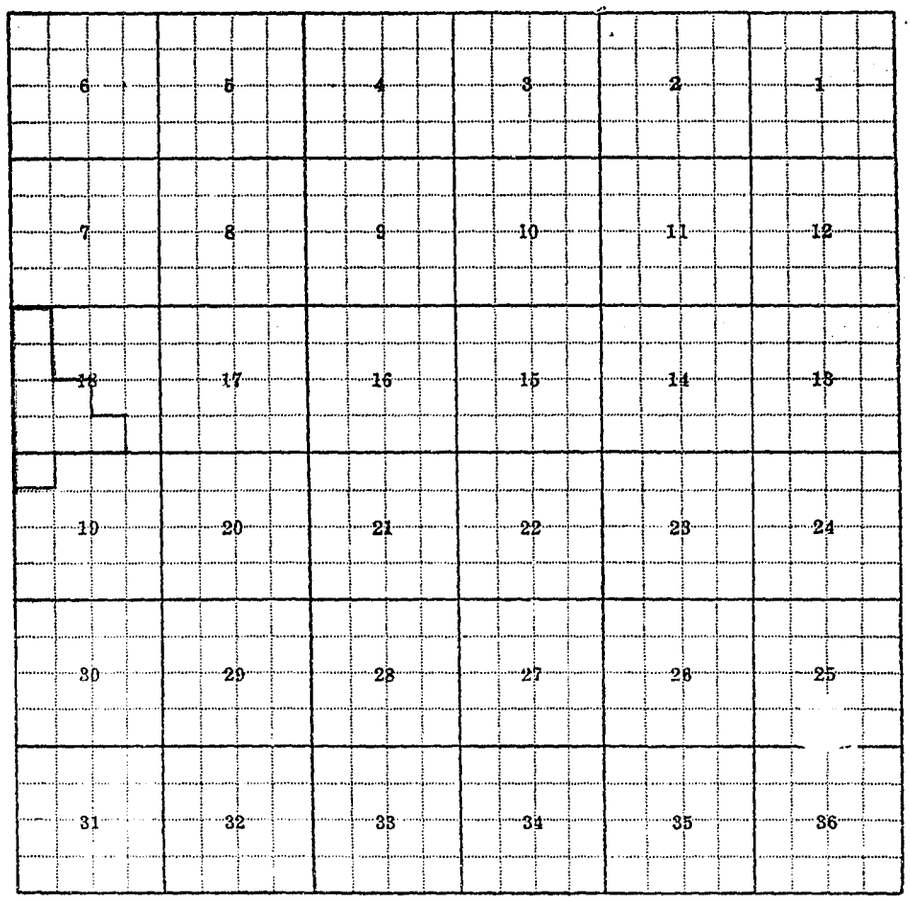

Land Ownership .....

.....

.....

F-1-A—5M—

County Judith Basin

Farm Checked: Date 6-18-62

By Robert Peters

STATE OF MONTANA
STATE ENGINEERS OFFICE
Water Resources Survey

T 16N R 8E Plat No. 12

Photo No. 6T-166

Legal Land Owner Robert & Jean Anderson Address Raynesford

Operator Same Address

Water is delivered by:— 1. Private System; 2. Ditch Company; 3. State Project; 4. Federal Project; 5. Irrigation District

App. No. Decree No.	NAME OF APPROPRIATOR TO WHOM DECREED	NAME OF STREAM	Date App. Date Priority	Miner's Inches	In Use	NAME OF DITCH (Water Delivered By)	No.	R/F	Present Irr. Acres	Irrigable Acres
A-1066	Jannette Edmonson	Unnamed Stream	9-23-34	400	Stock					
A- 651	Edw. Peterson	Peterson Creek	9-25-99	50	Yes	)				
A- 652	Edw. Peterson	Peterson Coulee	9-25-99	200	Yes	) Peterson Ditch	1	F	10	

NOTE: R—Denotes Regular Irrigation. F—Flood Irrigation.

Adequate Supply: Yes..... No.....X Explain.....

Remarks.....

River Basin

Also in: Plat No..... Twp..... Rge.....	Plat No..... Twp..... Rge.....	Plat No..... Twp..... Rge.....
Plat No..... Twp..... Rge.....	Plat No..... Twp..... Rge.....	Plat No..... Twp..... Rge.....

Information From:

Mrs. Hill

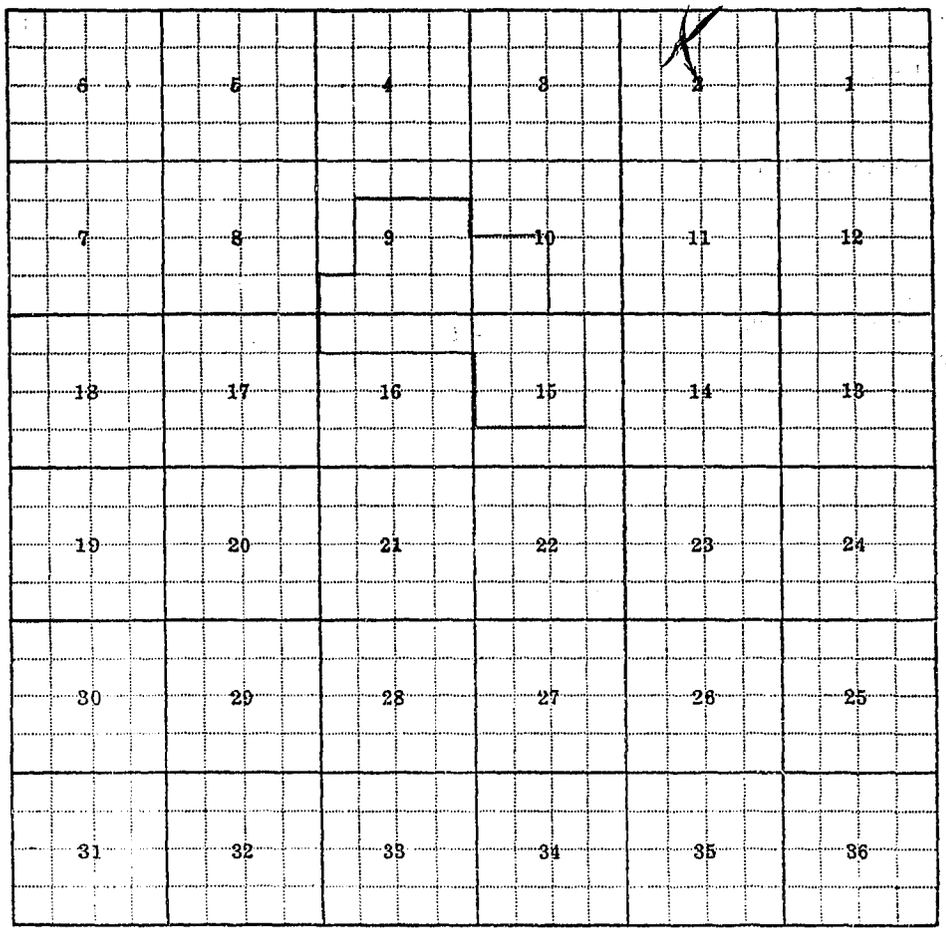

Land Ownership.....

F-1-A—5M—

County Judith Basin

Farm Checked: Date 9-13-62

By Pete & Ken

STATE OF MONTANA
STATE ENGINEERS OFFICE
Water Resources Survey

T 16N R 8E Plat No. 19

Photo No. 6T-129, 130

Legal Land Owner Joseph W. Bodner Address Raynesford

Operator Same Address

Water is delivered by:— 1. Private System; 2. Ditch Company; 3. State Project; 4. Federal Project; 5. Irrigation District

App. No. Decree No.	NAME OF APPROPRIATOR TO WHOM DECREED	NAME OF STREAM	Date App. Date Priority	Miner's Inches	In Use	NAME OF DITCH (Water Delivered By)	No.	R/F	Present Irr. Acres	Irrigable Acres
A-1339	J. W. Bodner	Spring	6-29-61	50	Stock					

NOTE: R—Denotes Regular Irrigation. F—Flood Irrigation.

Adequate Supply: Yes..... No..... Explain.....

Remarks No irrigation

River Basin

Also in: Plat No. 19 Twp. 16N Rge. 9E	Plat No. Twp. Rge.	Plat No. Twp. Rge.
Plat No. Twp. Rge.	Plat No. Twp. Rge.	Plat No. Twp. Rge.

Information From:

J. W. Bodner

6	5	4	3	2	1
7	8	9	10	11	12
18	17	16	15	14	13
19	20	21	22	23	24
30	29	28	27	26	25
31	32	33	34	35	36

Land Ownership.....

F-1-A—5M—

County Judith Basin

Farm Checked: Date 9-12-62

By Pete

STATE OF MONTANA
STATE ENGINEERS OFFICE
Water Resources Survey

T. 16N R. 8E Plat No. 19

Photo No. 6T-165, 183, 184, 1

Legal Land Owner Harry & Vivian Boughten Address Raynesford

Operator Same Address

Water is delivered by:— 1. Private System; 2. Ditch Company; 3. State Project; 4. Federal Project; 5. Irrigation District

App. No. Decree No.	NAME OF APPROPRIATOR TO WHOM DECREED	NAME OF STREAM	Date App. Date Priority	Miner's Inches	In Use	NAME OF DITCH (Water Delivered By)	No.	R/F	Present Irr. Acres	Irrigable Acres
A-1022	Chas. A. Beckstrom	Coulee	6- 1-00	200	Stock					
A- 503A	Micheal C. Larkin	Limestone Creek	5-29-85	50	No					
A-508A	Baptiste Joyelle	Little Otter Creek	6-16-81	500	Yes	Boughten Sp.	1	F	15	
No Filing		" " "				Boughten Ditch	1	F	4	

NOTE: R—Denotes Regular Irrigation. F—Flood Irrigation.

Adequate Supply: Yes ..... No X ..... Explain .....

Remarks .....

..... River Basin .....

Also in: Plat No. 12 Twp. 17N. Rge. 8E	Plat No. ..... Twp. ..... Rge.	Plat No. ..... Twp. ..... Rge. .....
Plat No. ..... Twp. ..... Rge.	Plat No. ..... Twp. ..... Rge.	Plat No. ..... Twp. ..... Rge. .....

Information From:

Harry Boughten

19

84, 185

istrict

Irrigable Acres



Land Ownership

F-1-A—5M—

County Judith Basin

Farm Checked: Date 9-12-62

By Robert Peter

STATE OF MONTANA
STATE ENGINEERS OFFICE
Water Resources Survey

T. 16N. R. 8E. Plat No. 19

Photo No. 6T-184, 185

Legal Land Owner Ralph & Margaret Boughten Address

Operator Dick Gondero (buying) Address Raynesford

Water is delivered by:— 1. Private System; 2. Ditch Company; 3. State Project; 4. Federal Project; 5. Irrigation District

App. No. Decree No.	NAME OF APPROPRIATOR TO WHOM DECREED	NAME OF STREAM	Date App. Date Priority	Miner's Inches	In Use	NAME OF DITCH (Water Delivered By)	No.	R/F	Present Irr. Acres	Irrigable Acres
A-1356	Andrew J. Briggs	Spring	6-15-86	50	Stock					

NOTE: R—Denotes Regular Irrigation. F—Flood Irrigation.

Adequate Supply: Yes No Explain

Remarks No Irrigation

River Basin

Also in: Plat No. Twp. Rge.	Plat No. Twp. Rge.	Plat No. Twp. Rge.
Plat No. Twp. Rge.	Plat No. Twp. Rge.	Plat No. Twp. Rge.

Information From:

Harry Boughten

19

strict

Irrigable Acres

6	5	4	3	2	1
7	8	9	10	11	12
18	17	16	15	14	13
19	20	21	22	23	24
30	29	28	27	26	25
31	32	33	34	35	36

Land Ownership

F-1-A-5M-

County Judith Basin

Farm Checked: Date 8-23-62

By Ken Schultz

STATE OF MONTANA
STATE ENGINEERS OFFICE
Water Resources Survey

T. 16N R. 8E Plat No. 19

Photo No. 6T-125

Legal Land Owner Mark R. Cockrill Address

Operator Address

Water is delivered by:— 1. Private System; 2. Ditch Company; 3. State Project; 4. Federal Project; 5. Irrigation District

App. No. Decree No.	NAME OF APPROPRIATOR TO WHOM DECREED	NAME OF STREAM	Date App. Date Priority	Miner's Inches	In Use	NAME OF DITCH (Water Delivered By)	No.	R/F	Present Irr. Acres	Irrigable Acres
A-644	Emanuel Nebel	East Fork Big Otter Creek	10-10-92	1000	Stock					

NOTE: R—Denotes Regular Irrigation. F—Flood Irrigation.

Adequate Supply: Yes No Explain

Remarks Stock water

River Basin

Also in: Plat No. 20 Twp. 16N Rge 9E | Plat No. Twp. Rge | Plat No. Twp. Rge
Plat No. Twp. Rge | Plat No. Twp. Rge | Plat No. Twp. Rge

Information From:

Field Survey

6	5	4	3	2	1
7	8	9	10	11	12
18	17	16	15	14	13
19	20	21	22	23	24
30	29	28	27	26	25
31	32	33	34	35	36

Land Ownership .....

.....

.....

F-1-A—5M—

County Judith Basin

Farm Checked: Date 9-12-62

By Pete

STATE OF MONTANA
STATE ENGINEERS OFFICE
Water Resources Survey

T 16N R 8E Plat No. 19

Photo No. 6T-185

Legal Land Owner Harlan & Wendel Hansen Address Raynesford

Operator Same Address

Water is delivered by:— 1. Private System; 2. Ditch Company; 3. State Project; 4. Federal Project; 5. Irrigation District

App. No. Decree No.	NAME OF APPROPRIATOR TO WHOM DECREED	NAME OF STREAM	Date App. Date Priority	Miner's Inches	In Use	NAME OF DITCH (Water Delivered By)	No.	R/F	Present Irr. Acres	Irrigable Acres
A-1487	William C. Lee	3 Springs	6- 1-98	300	Stock					

NOTE: R—Denotes Regular Irrigation. F—Flood Irrigation.

Adequate Supply: Yes ..... No ..... Explain .....

Remarks No irrigation

River Basin

Also in: Plat No. 12 Twp. 17N Rge. 8E	Plat No. ..... Twp. ..... Rge.	Plat No. ..... Twp. ..... Rge. .....
Plat No. ..... Twp. ..... Rge.	Plat No. ..... Twp. ..... Rge.	Plat No. ..... Twp. ..... Rge. .....

Information From:

Harlan Hansen

6	5	4	3	2	1
7	8	9	10	11	12
18	17	16	15	14	13
19	20	21	22	23	24
30	29	28	27	26	25
31	32	33	34	35	36

Land Ownership

F-1-A—5M—

County Judith Basin

Farm Checked: Date 6-18-62

By Robert Peters

STATE OF MONTANA
STATE ENGINEERS OFFICE
Water Resources Survey

T. 16N R. 8E Plat No. 19

Photo No. 6T-167, 168, 182, 183

Legal Land Owner Raymond O. Hill Address Raynesford

Operator Same Address

Water is delivered by:— 1. Private System; 2. Ditch Company; 3. State Project; 4. Federal Project; 5. Irrigation District

App. No. Decree No.	NAME OF APPROPRIATOR TO WHOM DECREED	NAME OF STREAM	Date App. Date Priority	Miner's Inches	In Use	NAME OF DITCH (Water Delivered By)	No.	R/F	Present Irr. Acres	Irrigable Acres
A-1191	Carrie Peterson	Coulee	2-28-98	100	Stock					
A-1192	Edward Peterson	2 Coulees	9-18-98	250	Stock					
A-1468	John F. Johnson	2 Springs	5-15-01	50	Stock					
A-1510	Daniel McIntyre	Spring	2-19-90	1000	Stock					

NOTE: R—Denotes Regular Irrigation. F—Flood Irrigation.

Adequate Supply: Yes..... No..... Explain.....

Remarks.....

.....River Basin.....

Also in: Plat No. Twp. Rge.	Plat No. Twp. Rge.	Plat No. Twp. Rge.
Plat No. Twp. Rge.	Plat No. Twp. Rge.	Plat No. Twp. Rge.

Information From:

Mrs. Hill

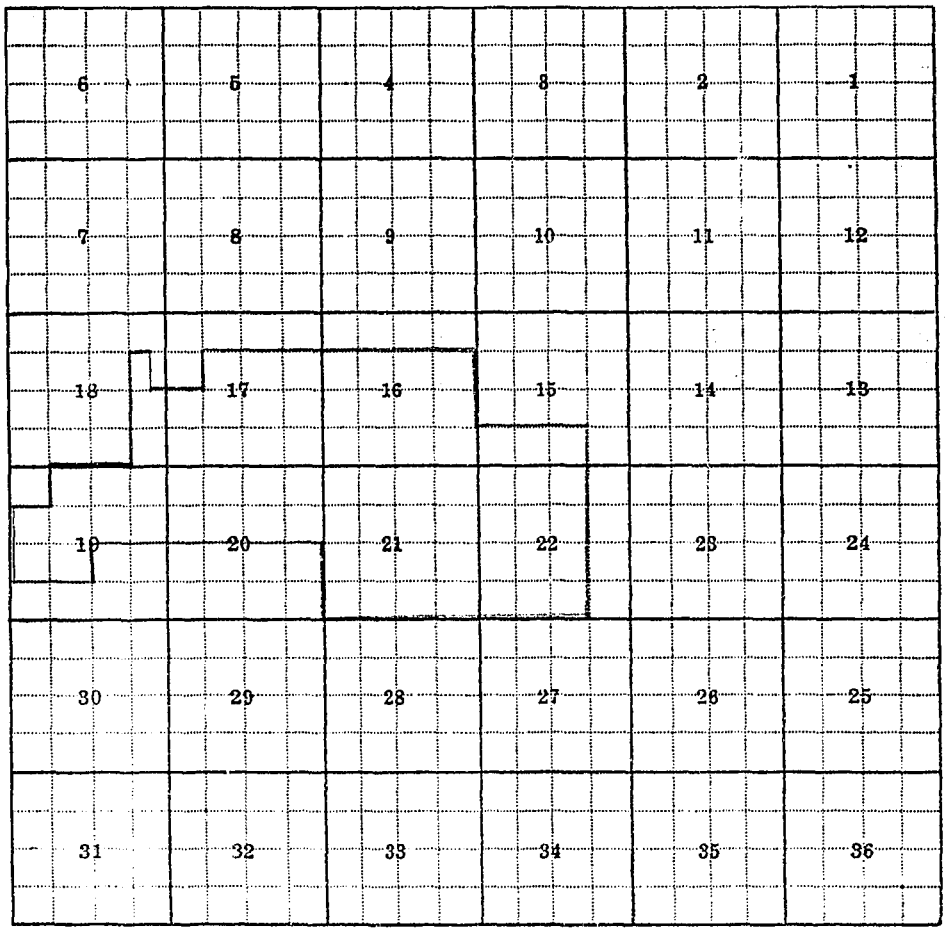

Land Ownership.....

.....

.....

F-1-A.-5M--

County Judith Basin

Farm Checked: Date 8-10-62

By Pete

STATE OF MONTANA
STATE ENGINEERS OFFICE
Water Resources Survey

T. 16N R. 8E Plat No. 19

Photo No. 6T-125

Legal Land Owner Theodore C. Klind Address

Operator Same Address

Water is delivered by:— 1. Private System; 2. Ditch Company; 3. State Project; 4. Federal Project; 5. Irrigation District

App. No. Decree No.	NAME OF APPROPRIATOR TO WHOM DECREED	NAME OF STREAM	Date App. Date Priority	Miner's Inches	In Use	NAME OF DITCH (Water Delivered By)	No.	R/F	Present Irr. Acres	Irrigable Acres
A-515	Henry C. Nebel	S.E.Fk. Little Otter	3-11-08	22	Stock					
A-516	Herman C. Nebel	SE Fk. Little Otter	10-20-01	20	Stock					

NOTE: R—Denotes Regular Irrigation. F—Flood Irrigation.

Adequate Supply: Yes..... No..... Explain.....

Remarks No irrigation

.....River Basin.....

Also in: Plat No. 20 Twp. 16N Rge. 9E	Plat No. Twp. Rge.	Plat No. Twp. Rge.
Plat No. Twp. Rge.	Plat No. Twp. Rge.	Plat No. Twp. Rge.

Information From:

Field Survey

19

ict

gable
cres

6	5	4	3	2	1
7	8	9	10	11	12
18	17	16	15	14	13
19	20	21	22	23	24
30	29	28	27	26	25
31	32	33	34	35	36

Land Ownership .....

F-1-A—5M—

County Judith Basin

Farm Checked: Date 9-17-62

By Ken Schultz

STATE OF MONTANA
STATE ENGINEERS OFFICE
Water Resources Survey

T16N R 8E Plat No. 19

Photo No. 6T-126, 128

Legal Land Owner Margaret R. Stenzel Address

Operator Carlo Hill Address Geyser

Water is delivered by:— 1. Private System; 2. Ditch Company; 3. State Project; 4. Federal Project; 5. Irrigation District

App. No. Decree No.	NAME OF APPROPRIATOR TO WHOM DECREED	NAME OF STREAM	Date App. Date Priority	Miner's Inches	In Use	NAME OF DITCH (Water Delivered By)	No.	R/F	Present Irr. Acres	Irrigable Acres
A- 513	W. H. Taylor	Little Otter Creek	5-25-00	75	No					
A-1191	Carrie Peterson	Coulee	2-28-98	100	Stock					
A-1510	Daniel McIntyre	Spring	2-19-90	1000	Stock					
A-1578	Ellen Taylor	Spring	5- 1-99	50	Stock					

NOTE: R—Denotes Regular Irrigation. F—Flood Irrigation.

Adequate Supply: Yes ..... No ..... Explain .....

Remarks No irrigation

River Basin

Also in: Plat No. ..... Twp. ..... Rge.	Plat No. ..... Twp. ..... Rge.	Plat No. ..... Twp. ..... Rge. .....
Plat No. ..... Twp. ..... Rge.	Plat No. ..... Twp. ..... Rge.	Plat No. ..... Twp. ..... Rge. .....

Information From:

Ted Klind

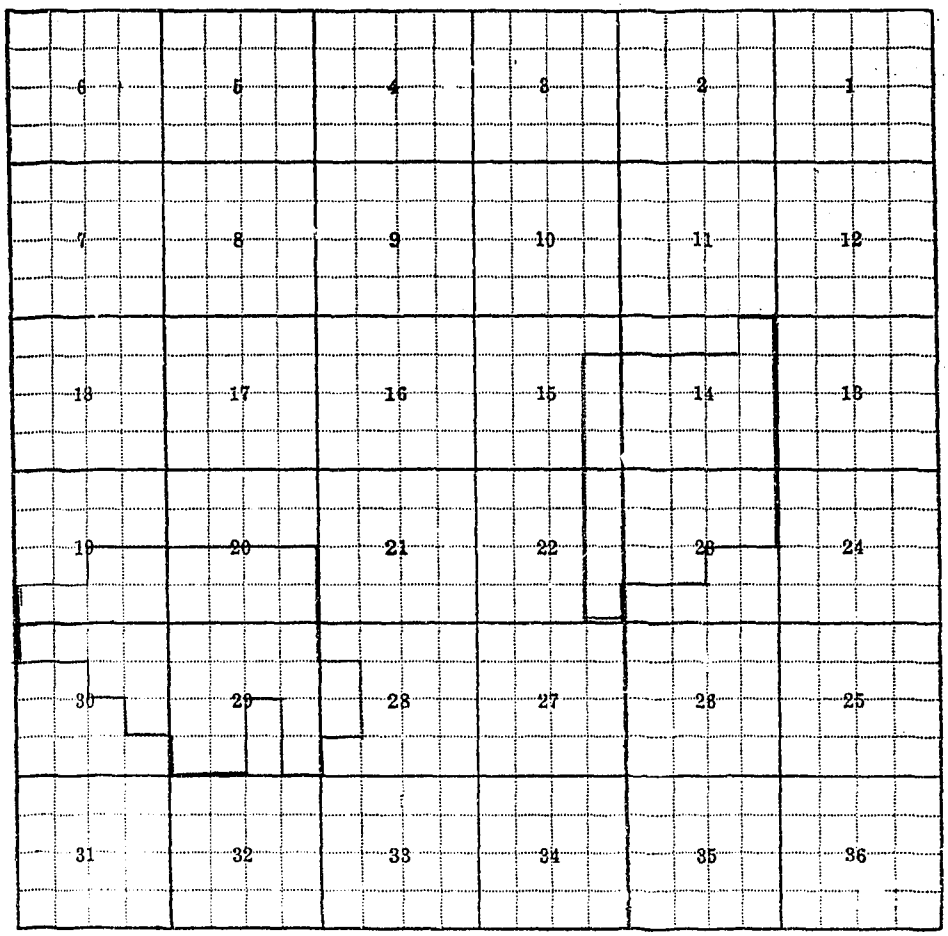

Land Ownership

F-1-A—5M—

County Judith Basin

Farm Checked: Date 9-17-62

By Ken Schultz

STATE OF MONTANA
STATE ENGINEERS OFFICE
Water Resources Survey

T 16N R 8E Plat No. 19

Photo No. 6T-126, 127, 128

Legal Land Owner Carl E & June D. Thisted (Old Brand Ranch) Address

Operator Art & Ted Klind (buying) Address Geyser

Water is delivered by:— 1. Private System; 2. Ditch Company; 3. State Project; 4. Federal Project; 5. Irrigation District

App. No. Decree No.	NAME OF APPROPRIATOR TO WHOM DECREED	NAME OF STREAM	Date App. Date Priority	Miner's Inches	In Use	NAME OF DITCH (Water Delivered By)	No.	R/F	Present Irr. Acres	Irrigable Acres
A- 649	Alex Chambers Jr.	Penfold Coulee	5- 1-00	100	No					
A-1281	John H. Brand	Clark Spring	6- 7-90	30	No					
A-1282	John H. Brand	Clark Spring	8-29-90	30	No					
A-1288	John H. Brand	Giant Spring	6-7-90	25	No					
A-1289	John H. Brand	Giant Spring	8-29-90	26	No					
A-1291	John H. Brand	Granite Spring	6- 7-90	16	No					
A-1292	John H. Brand	Granite Spring	8-29-90	16	No					
A-1304	John H. Brand	Nelson Spring	6- 7-90	15	Stock					
A-1314	John H. Brand	Weaver Spring	6- 7-90	30	Stock					
A-1403	Oscar English	Spring	5- 1-01	100	Stock					
A-1305	John H. Brand	Nelson Spring	8-29-90	15	Stock					
A-1315	John H. Brand	Weaver Spring	8-29-90	30	Stock					
		No Irrigation								

NOTE: R—Denotes Regular Irrigation. F—Flood Irrigation.

Adequate Supply: Yes No Explain

Remarks

River Basin

Also in: Plat No. 19 Twp. 16N Rge. 9E	Plat No. Twp. Rge.	Plat No. Twp. Rge.
Plat No. Twp. Rge.	Plat No. Twp. Rge.	Plat No. Twp. Rge.

Information From:

Ted Klind

19

128

strict

Irrigable Acres

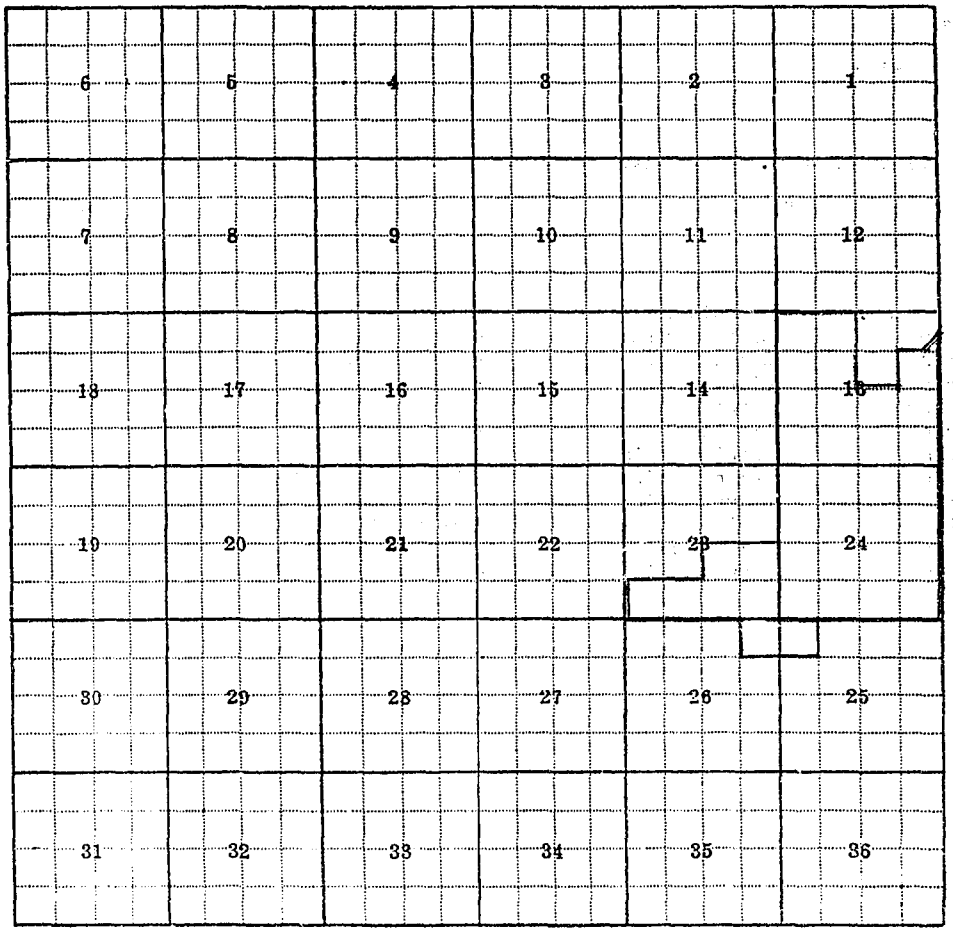

Land Ownership.....

F-1-A—5M—

County Judith Basin

Farm Checked: Date 12-13-62

By Pete

STATE OF MONTANA
STATE ENGINEERS OFFICE
Water Resources Survey

T. 16N R. 8E Plat No. 19

Photo No.

Legal Land Owner Allen J. & Mildred Visocan Address Raynesford

Operator Royal Fish Address

Water is delivered by:— 1. Private System; 2. Ditch Company; 3. State Project; 4. Federal Project; 5. Irrigation District

App. No. Decree No.	NAME OF APPROPRIATOR TO WHOM DECREED	NAME OF STREAM	Date App. Date Priority	Miner's Inches	In Use	NAME OF DITCH (Water Delivered By)	No.	R/F	Present Irr. Acres	Irrigable Acres
A-503B	Joseph Lessard	Limestone Creek	11-8-82	200	Stock					

NOTE: R—Denotes Regular Irrigation. F—Flood Irrigation.

Adequate Supply: Yes No Explain

Remarks

River Basin

Also in: Plat No. Twp. Rge.	Plat No. Twp. Rge.	Plat No. Twp. Rge.
Plat No. Twp. Rge.	Plat No. Twp. Rge.	Plat No. Twp. Rge.

Information From:

Joe Visocan

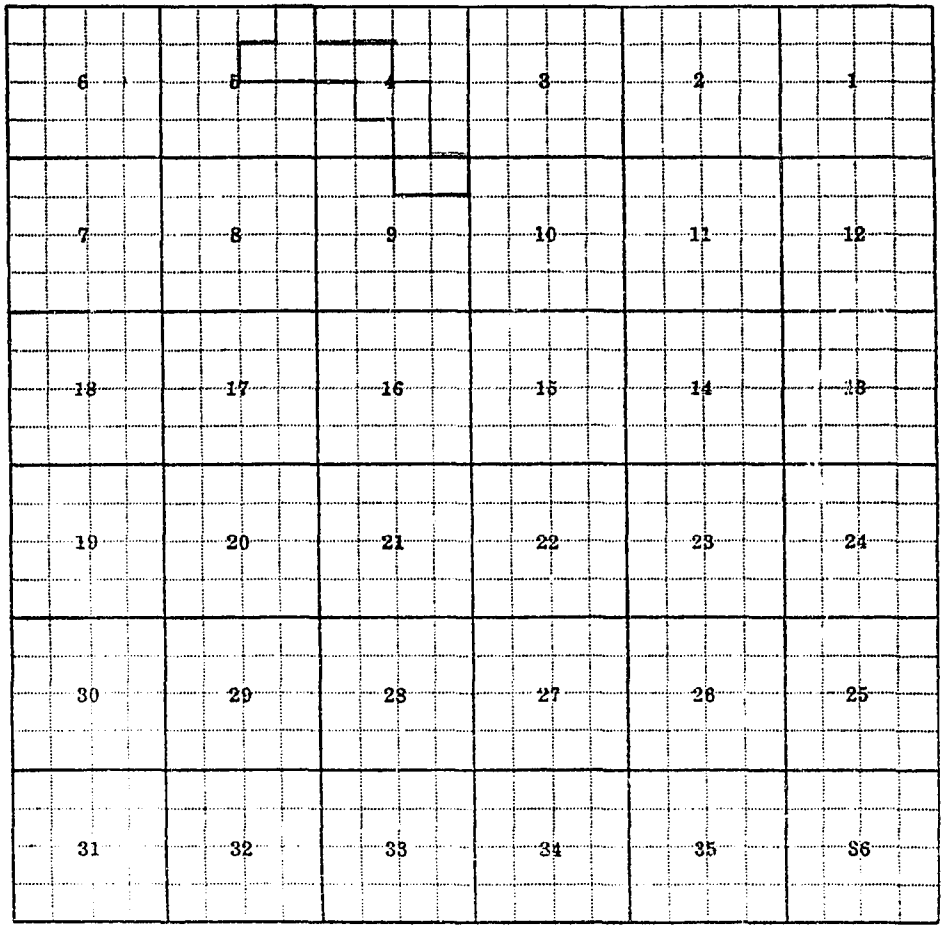

6	5	4	3	2	1
7	8	9	10	11	12
18	17	16	15	14	13
19	20	21	22	23	24
30	29	28	27	26	25
31	32	33	34	35	36

Land Ownership .....

.....

.....

20
16N 9E

F-1-A-5M—

County Judith Basin

Farm Checked: Date 9-10-62

By Bill Lambeth

STATE OF MONTANA
STATE ENGINEERS OFFICE
Water Resources Survey

T 16N R 9E Plat No. 20

Photo No. 6T-114, 115
2T-120, 121

Legal Land Owner John, Steve, Joseph Bodner Address

Operator Same Address

Water is delivered by:— 1. Private System; 2. Ditch Company; 3. State Project; 4. Federal Project; 5. Irrigation District

App. No. Decree No.	NAME OF APPROPRIATOR TO WHOM DECREED	NAME OF STREAM	Date App. Date Priority	Miner's Inches	In Use	NAME OF DITCH (Water Delivered By)	No.	R/F	Present Irr. Acres	Irrigable Acres
A-1020	David Barnett	Coulee & Spring	7-25-97	80	Stock					
A-1341	Steve Bodner	Spring	8-30-61	All	Stock					
A-1342	Steve Bodner	Spring	8-30-61	All	Stock					
A-1343	Steve Bodner	Spring	9-22-61	All	Stock					

NOTE: R—Denotes Regular Irrigation F—Flood Irrigation.

Adequate Supply: Yes No Explain

Remarks No irrigation

River Basin

Also in: Plat No. Twp. Rge. | Plat No. Twp. Rge. | Plat No. Twp. Rge.
Plat No. Twp. Rge. | Plat No. Twp. Rge. | Plat No. Twp. Rge.

Information From:
Field Check

6	5	4	3	2	1
7	8	9	10	11	12
18	17	16	15	14	13
19	20	21	22	23	24
30	29	28	27	26	25
31	32	33	34	35	36

Land Ownership

F-1-A—5M—

County Judith Basin

Farm Checked: Date 9-13-62

By Pete & Ken

STATE OF MONTANA
STATE ENGINEERS OFFICE
Water Resources Survey

T 16N R 9E Plat No. 20

Photo No. 6T-130

Legal Land Owner Joseph W. Bodner Address Raynesford

Operator Same Address

Water is delivered by:— 1. Private System; 2. Ditch Company; 3. State Project; 4. Federal Project; 5. Irrigation District

App. No. Decree No.	NAME OF APPROPRIATOR TO WHOM DECREED	NAME OF STREAM	Date App. Date Priority	Miner's Inches	In Use	NAME OF DITCH (Water Delivered By)	No.	R/F	Present Irr. Acres	Irrigable Acres
A-1600	Ralph E. Williams	Spring	10-30-00	100	No					

NOTE: R—Denotes Regular Irrigation. F—Flood Irrigation.

Adequate Supply: Yes ..... No ..... Explain .....

Remarks No irrigation. No water on this area

River Basin

Also in: Plat No. 19 Twp. 16N Rge. 8E	Plat No. ..... Twp. ..... Rge.	Plat No. ..... Twp. ..... Rge. .....
Plat No. ..... Twp. ..... Rge.	Plat No. ..... Twp. ..... Rge.	Plat No. ..... Twp. ..... Rge. .....

Information From:

J. W. Bodner

6	5	4	3	2	1
7	8	9	10	11	12
18	17	16	15	14	13
19	20	21	22	23	24
30	29	28	27	26	25
31	32	33	34	35	36

Land Ownership.....

F-1-A—5M—

County Judith Basin

Farm Checked: Date 9-5-62

By Bill Lambeth

STATE OF MONTANA
STATE ENGINEERS OFFICE
Water Resources Survey

T 16N R 9E Plat No. 20

Photo No. 6T-98,100

Legal Land Owner Michael J. Bodner Address

Operator Same Address

Water is delivered by:— 1. Private System; 2. Ditch Company; 3. State Project; 4. Federal Project; 5. Irrigation District

App. No. Decree No.	NAME OF APPROPRIATOR TO WHOM DECREED	NAME OF STREAM	Date App. Date Priority	Miner's Inches	In Use	NAME OF DITCH (Water Delivered By)	No.	R/F	Present Irr. Acres	Irrigable Acres
A-1612	Edward Landry	Lake Near Coffin Butte	11-19-03	288	No					

NOTE: R—Denotes Regular Irrigation. F—Flood Irrigation.

Adequate Supply: Yes No Explain

Remarks No irrigation

River Basin

Also in: Plat No. Twp. Rge.	Plat No. Twp. Rge.	Plat No. Twp. Rge.
Plat No. Twp. Rge.	Plat No. Twp. Rge.	Plat No. Twp. Rge.

Information From:

Field Survey



Land Ownership .....

F-1-A—5M—

County Judith Basin

Farm Checked: Date 8-23-62

By Ken Schultz

STATE OF MONTANA
STATE ENGINEERS OFFICE
Water Resources Survey

T 16N R 9E Plat No. 20

Photo No. 61-99, 114, 115

Legal Land Owner Mark R. Cockrill Address

Operator Address

Water is delivered by:— 1. Private System; 2. Ditch Company; 3. State Project; 4. Federal Project; 5. Irrigation District

App. No. Decree No.	NAME OF APPROPRIATOR TO WHOM DECREED	NAME OF STREAM	Date App. Date Priority	Miner's Inches	In Use	NAME OF DITCH (Water Delivered By)	No.	R/F	Present Irr. Acres	Irrigable Acres
A- 644	Emanuel Nebel	E Fk Big Otter Creek	10-10-92	1000	Stock					
A-1322	Wm. Allen	Spring & Coulee Sec. 3	7-15-00	100	Stock					

NOTE: R—Denotes Regular Irrigation. F—Flood Irrigation.

Adequate Supply: Yes ..... No ..... Explain

Remarks No irrigation

River Basin

Also in: Plat No. 19 Twp. 16N Rge. 8E	Plat No. Twp. Rge.	Plat No. Twp. Rge.
Plat No. Twp. Rge.	Plat No. Twp. Rge.	Plat No. Twp. Rge.

Information From:

Field Survey

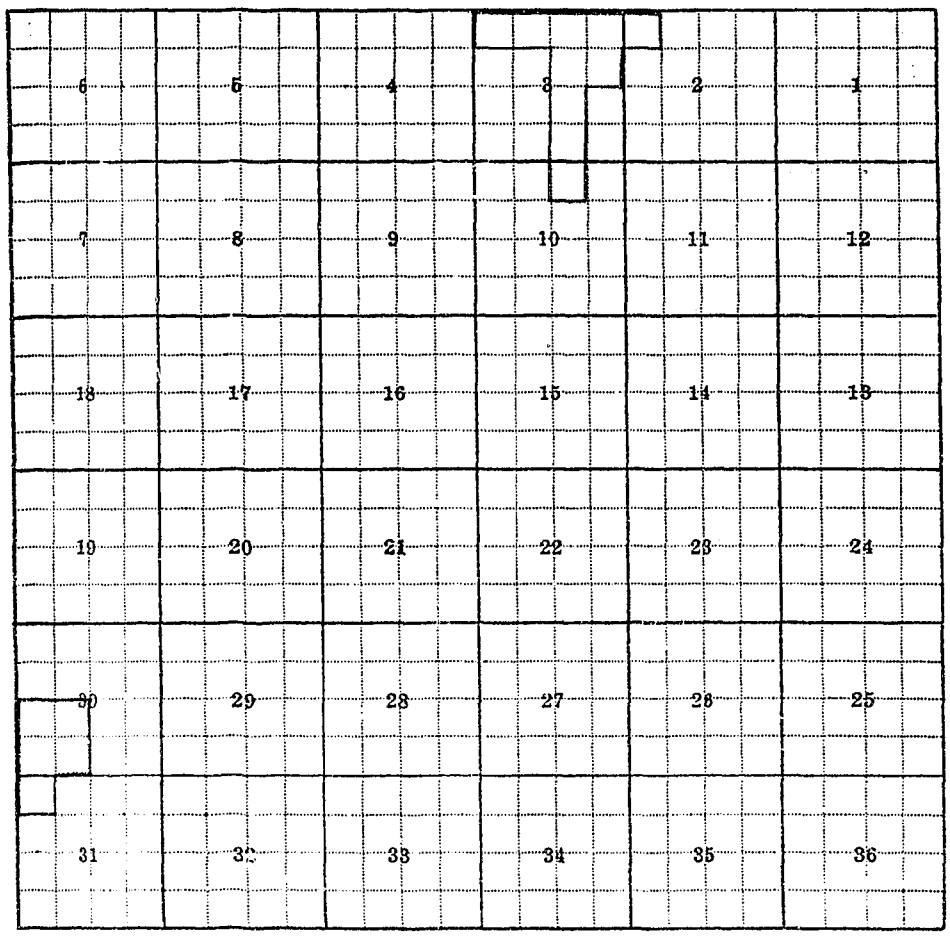

Land Ownership.....

F-1-A-5M-

County Jduith Basin

Farm Checked: Date 8-23-62

By Ken Schultz

STATE OF MONTANA
STATE ENGINEERS OFFICE
Water Resources Survey

T 16N R 9E Plat No 20

Photo No. 2T-119, 120

6T-97, 113, 114

Legal Land Owner Kathryn J. Fiedler, etal Address

Operator Address

Water is delivered by:— 1. Private System; 2. Ditch Company; 3. State Project; 4. Federal Project; 5. Irrigation District

App. No. Decree No.	NAME OF APPROPRIATOR TO WHOM DECREED	NAME OF STREAM	Date App. Date Priority	Miner's Inches	In Use	NAME OF DITCH (Water Delivered By)	No.	R/F	Present Irr. Acres	Irrigable Acres
A-1524	Swan G. Olive	Spring	7-17-99	50	Stock					
A-1525	Swan G. Olive	Spring	7-17-99	50	Stock					
A-1566	Orville O. Sloan	3 Springs	5-15-99	100	Stock					

NOTE: R—Denotes Regular Irrigation. F—Flood Irrigation.

Adequate Supply: Yes No Explain

Remarks No irrigation

River Basin

Also in: Plat No. Twp. Rge.	Plat No. Twp. Rge.	Plat No. Twp. Rge.
Plat No. Twp. Rge.	Plat No. Twp. Rge.	Plat No. Twp. Rge.

Information From:

Field Survey

20

strict

Irrigable Acres

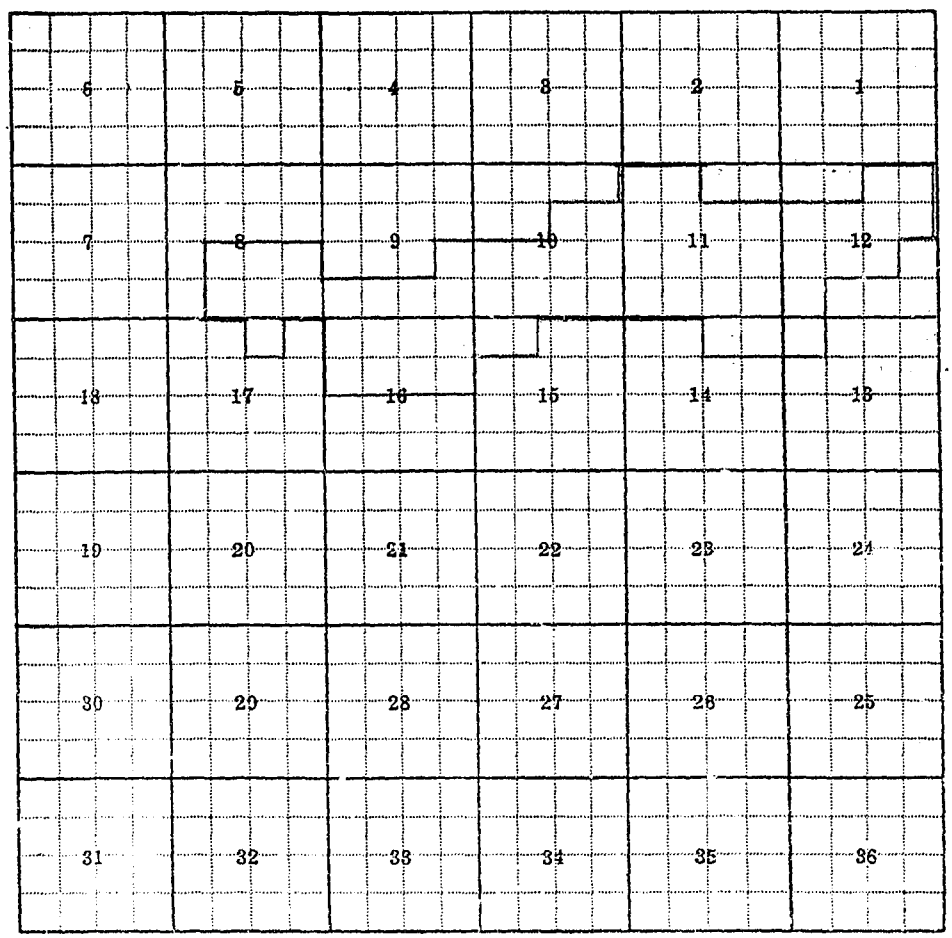

Land Ownership