F-1-A--5M—

County Judith Basin

Farm Checked: Date 9-18-62

By Ken Schultz

STATE OF MONTANA
STATE ENGINEERS OFFICE
Water Resources Survey

T. 17N R. 9E Plat No. 13

Photo No. 2T-126, 128, 156

Legal Land Owner Nels Backa Address Geyser

Operator Same Address

Water is delivered by:— 1. Private System; 2. Ditch Company; 3. State Project; 4. Federal Project; 5. Irrigation District

App. No. Decree No.	NAME OF APPROPRIATOR TO WHOM DECREED	NAME OF STREAM	Date App. Date Priority	Miner's Inches	In Use	NAME OF DITCH (Water Delivered By)	No.	R/F	Present Irr. Acres	Irrigable Acres
A- 42	Catherine Judge	Arrow Creek	6-10-97	100	No					
*A- 368	Catherine Judge	Geyser Creek	6-10-97	150	No					
A-371	Patrick O'Hara et al	Geyser Creek	10- 2-98	100	No					
A- 284	Andrew Hantilla	Dry Coulee	2-24-06	100	Stock					
**A-1092	Andrew Hantilla	Coulee	6- 1-13	160	Stock					
A-1055	Wm. M. F. Dawson	Unnamed Branch	3-29-90	400	Stock					

NOTE: R—Denotes Regular Irrigation. F—Flood Irrigation.

Adequate Supply: Yes ..... No ..... Explain .....

Remarks

* Point of Diversion 3/4 mile SW corner 1-2, T17N, R9E

**Point of Diversion W½SW¼ Section 35, T18, R9

No Irrigation

River Basin

Also in:								
Plat No. 7	Twp. 18N	Rge. 9E	Plat No.	Twp.	Rge.	Plat No.	Twp.	Rge.
Plat No. 14	Twp. 17N	Rge. 10E	Plat No.	Twp.	Rge.	Plat No.	Twp.	Rge.

Information From:

Mrs. Nels Backa

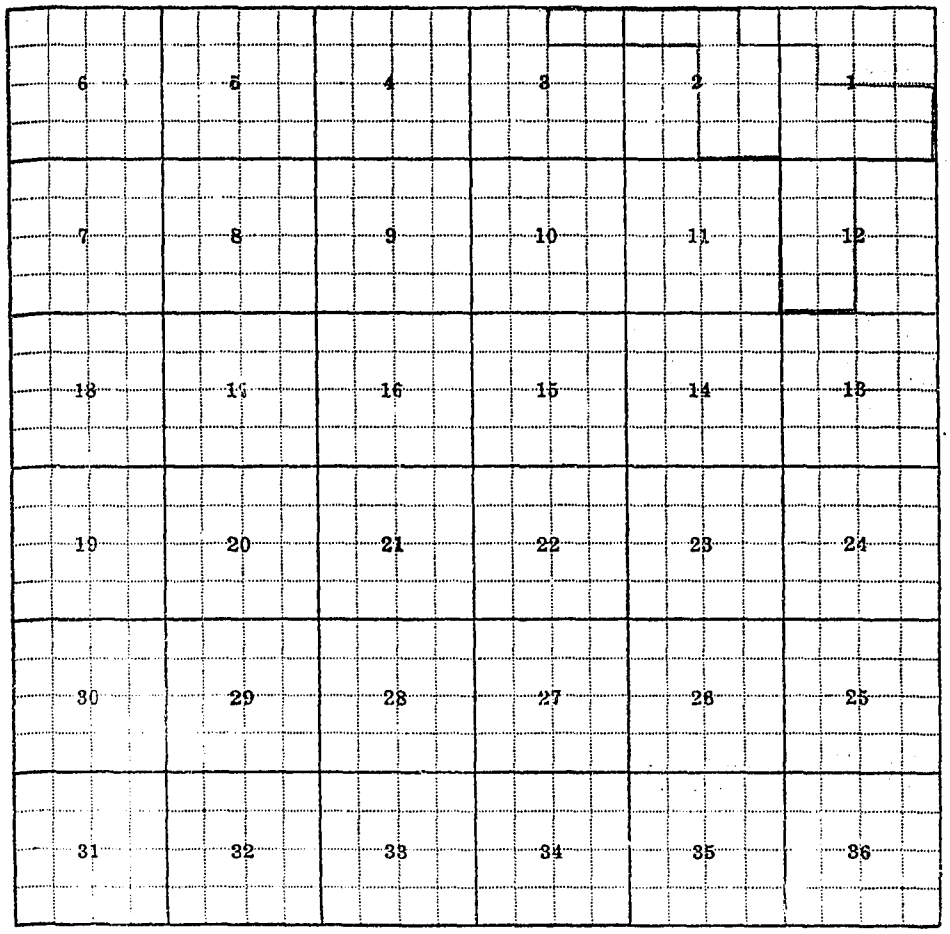

Land Ownership.....

F-1-A-5M-

County Judith Basin

Farm Checked: Date 9-13-62

By Robert Peter & Ken Schultz

STATE OF MONTANA
STATE ENGINEERS OFFICE
Water Resources Survey

T 17N R 9E Plat No 13

Photo No. 2-T-123, 6T- 90, 91

Legal Land Owner John, Steve, Joseph Bodner Address Raynesford

Operator Same Address

Water is delivered by:— 1. Private System; 2. Ditch Company; 3. State Project; 4. Federal Project; 5. Irrigation District

App. No. Decree No.	NAME OF APPROPRIATOR TO WHOM DECREED	NAME OF STREAM	Date App. Date Priority	Miner's Inches	In Use	NAME OF DITCH (Water Delivered By)	No.	R/F	Present Irr. Acres	Irrigable Acres
*A-808	Lars Waldeland	Spring Coulee	3-15-90	75	Stock					
**A-1095	Chas. W. Hay	Coulee	5-31-99	250	Stock					
***A-1588	Erick Waldeland	Spring	10- 6-02	50	Stock					
A-1020	David Barnett	Coulee & Spring	7-25-97	80	Stock					

NOTE: R—Denotes Regular Irrigation. F—Flood Irrigation.

Adequate Supply: Yes ..... No ..... Explain .....

Remarks No Irrigation

* Point of Diversion NW¼ Section 19

** Point of Diversion Section 7

*** Point of Diversion NESE Section 18

River Basin

Also in: Plat No. Twp. Rge.	Plat No. Twp. Rge.	Plat No. Twp. Rge.
Plat No. Twp. Rge.	Plat No. Twp. Rge.	Plat No. Twp. Rge.

Information From:

J. W. Bodner

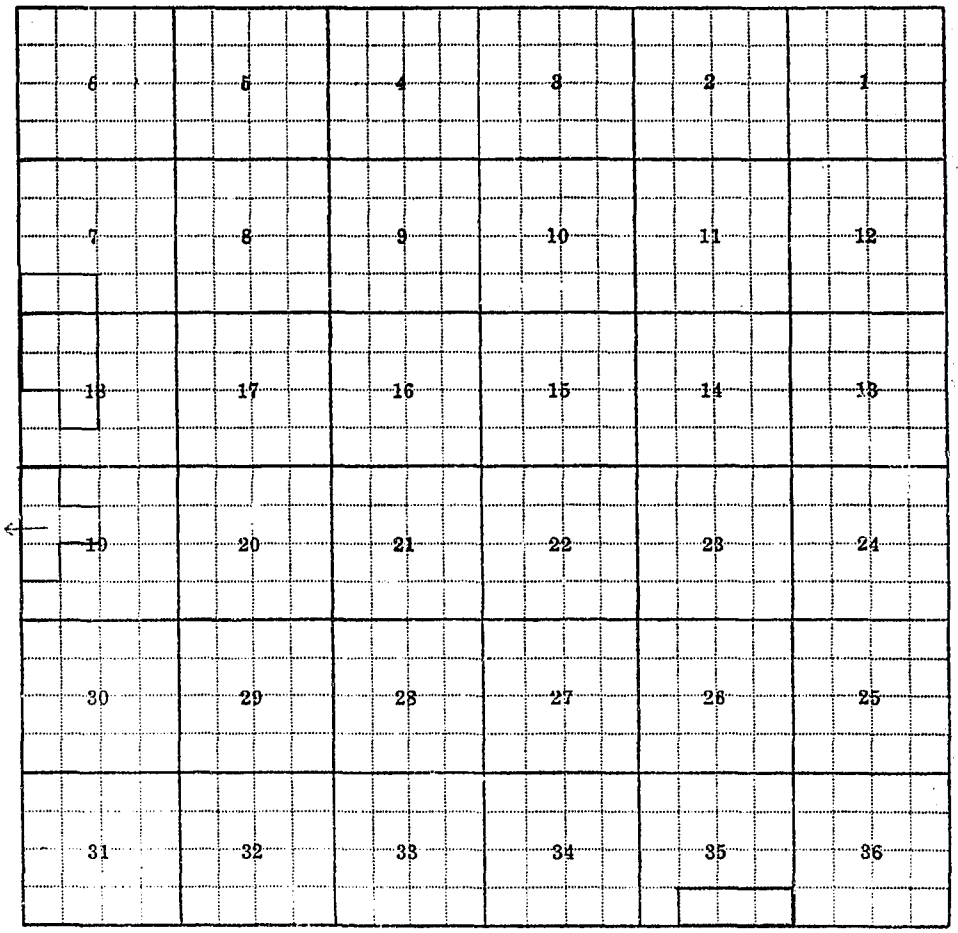

Land Ownership.....

.....

.....

F-1-A—5M—

County Judith Basin

Farm Checked: Date 9-13-62

By Robert Peter, Ken Schultz

STATE OF MONTANA
STATE ENGINEERS OFFICE
Water Resources Survey

T. 17N R. 9E. Plat No. 13

Photo No. 6T-90

Legal Land Owner S. S. Bodner Address Raynesford

Operator Same Address

Water is delivered by:— 1. Private System; 2. Ditch Company; 3. State Project; 4. Federal Project; 5. Irrigation District

App. No. Decree No.	NAME OF APPROPRIATOR TO WHOM DECREED	NAME OF STREAM	Date App. Date Priority	Miner's Inches	In Use	NAME OF DITCH (Water Delivered By)	No.	R/F	Present Irr. Acres	Irrigable Acres
A- 771	Mary J. Hay	Soper Coulee	11-25-99	320	Stock					

NOTE: R—Denotes Regular Irrigation. F—Flood Irrigation.

Adequate Supply: Yes..... No..... Explain.....

Remarks No Irrigation

River Basin

Also in: Plat No. Twp. Rge.	Plat No. Twp. Rge.	Plat No. Twp. Rge.
Plat No. Twp. Rge.	Plat No. Twp. Rge.	Plat No. Twp. Rge.

Information From:

J. N. Bodner

6	5	4	3	2	1
7	8	9	10	11	12
18	17	16	15	14	13
19	20	21	22	23	24
30	29	28	27	26	25
31	32	33	34	35	36

Land Ownership.....

F-1-A—5M—

County Judith Basin

Farm Checked: Date No date given

By Ken Schultz

STATE OF MONTANA
STATE ENGINEERS OFFICE
Water Resources Survey

T. 17N R. 9E Plat No. 13

Photo No. 6T-116

Legal Land Owner Mark Cockrill Address

Operator Same Address

Water is delivered by:— 1. Private System; 2. Ditch Company; 3. State Project; 4. Federal Project; 5. Irrigation District

App. No. Decree No.	NAME OF APPROPRIATOR TO WHOM DECREED	NAME OF STREAM	Date App. Date Priority	Miner's Inches	In Use	NAME OF DITCH (Water Delivered By)	No.	R/F	Present Irr. Acres	Irrigable Acres
*A-1322	Wm. Allen	Spring & Coulee Sec. 3, 16N 9E	7-15-00	100	Stock					

NOTE: R—Denotes Regular Irrigation. F—Flood Irrigation.

Adequate Supply: Yes No Explain

Remarks *Point of Diversion SENW Section 3, 16N 9E

No Irrigation

River Basin

Also in: Plat No. Twp. Rge.	Plat No. Twp. Rge.	Plat No. Twp. Rge.
Plat No. Twp. Rge.	Plat No. Twp. Rge.	Plat No. Twp. Rge.

Information From:

Field Survey

13

ict

gable
cres

6	5	4	3	2	1
7	8	9	10	11	12
18	17	16	15	14	13
19	20	21	22	23	24
30	29	28	27	26	25
31	32	33	34	35	36

Land Ownership

F-1-A--5M—

County Judith Basin

Farm Checked: Date 9-6-62

By Ken Schultz

STATE OF MONTANA
STATE ENGINEERS OFFICE
Water Resources Survey

T 17NR 9E Plat No 13

Photo No 6T-89

Legal Land Owner Emil J. Colarchik Address Raynesford

Operator Same Address

Water is delivered by:— 1. Private System; 2. Ditch Company; 3. State Project; 4. Federal Project: 5. Irrigation District

App. No. Decree No.	NAME OF APPROPRIATOR TO WHOM DECREED	NAME OF STREAM	Date App. Date Priority	Miner's Inches	In Use	NAME OF DITCH (Water Delivered By)	No.	R/F	Present Irr. Acres	Irrigable Acres
A-1412	Joseph N. Frye	Spring & 2 Coulees	19- 9-02	25	No					
			9-19-02							

NOTE: R—Denotes Regular Irrigation. F—Flood Irrigation.

Adequate Supply: Yes ..... No ..... Explain .....

Remarks .....

River Basin .....

Also in: Plat No. 7 Twp. 18N Rge. 9E	Plat No. ..... Twp. ..... Rge.	Plat No. ..... Twp. ..... Rge. .....
Plat No. ..... Twp. ..... Rge.	Plat No. ..... Twp. ..... Rge.	Plat No. ..... Twp. ..... Rge. .....

Information From:

Emil Colarchik

6	5	4	3	2	1
7	8	9	10	11	12
18	17	16	15	14	13
19	20	21	22	23	24
30	29	28	27	26	25
31	32	33	34	35	36

Land Ownership

F-1-A—5M—

County Judith Basin

Farm Checked: Date None Given

By Robert Peter

STATE OF MONTANA
STATE ENGINEERS OFFICE
Water Resources Survey

T. 17N R. 9E Plat No. 1

Photo No. 6T-92, 93, 94

Legal Land Owner Forest J. Conrad Address

Operator Johnson Address Raynesford

Water is delivered by:— 1. Private System; 2. Ditch Company; 3. State Project; 4. Federal Project; 5. Irrigation Distri

App. No. Decree No.	NAME OF APPROPRIATOR TO WHOM DECREED	NAME OF STREAM	Date App. Date Priority	Miner's Inches	In Use	NAME OF DITCH (Water Delivered By)	No.	R/F	Present Irr. Acres	Irrig Ac
A- 286	Henry J. Nollar	Dry Coulee	5-22-06	100	Stock					
*A- 600	Allie E. Nollar	McMillan Coulee	7-15-00	300	Stock					
**A- 739	Addie Nollar	Sheep Coulee	5- 1-03	200	Stock					
A- 740	George Nollar	Sheep Coulee	3-17-06	160	Stock					

NOTE: R—Denotes Regular Irrigation. F—Flood Irrigation.

Adequate Supply: Yes..... No..... Explain.....

Remarks No Irrigation

*Point of Diversion Lot 4 Section 31

**Point of Diversion N½SE Section 30

River Basin

Also in: Plat No. Twp. Rge.	Plat No. Twp. Rge.	Plat No. Twp. Rge.
Plat No. Twp. Rge.	Plat No. Twp. Rge.	Plat No. Twp. Rge.

Information From: Field Survey

No. 13

4

District

t es	Irrigable Acres



Land Ownership

F-1-A—5M—

County Judith Basin

Farm Checked: Date 8-15-62

By Ken Schultz

STATE OF MONTANA
STATE ENGINEERS OFFICE
Water Resources Survey

T 17N R 9E Plat No. 13

Photo No. 2T-124

Legal Land Owner Ben & Jack Huotari Address Geyser

Operator Same Address

Water is delivered by:— 1. Private System; 2. Ditch Company; 3. State Project; 4. Federal Project; 5. Irrigation District

App. No. Decree No.	NAME OF APPROPRIATOR TO WHOM DECREED	NAME OF STREAM	Date App. Date Priority	Miner's Inches	In Use	NAME OF DITCH (Water Delivered By)	No.	R/F	Present Irr. Acres	Irrigable Acres
A- 78	John M. Norris	Avoca Creek	7-28-83	200	No					

NOTE: R—Denotes Regular Irrigation. F—Flood Irrigation.

Adequate Supply: Yes..... No..... Explain .....

Remarks No Irrigation

.....River Basin

Also in: Plat No. Twp. Rge.	Plat No. Twp. Rge.	Plat No. Twp. Rge.
Plat No. Twp. Rge.	Plat No. Twp. Rge.	Plat No. Twp. Rge.

Information From:

Anna Williams

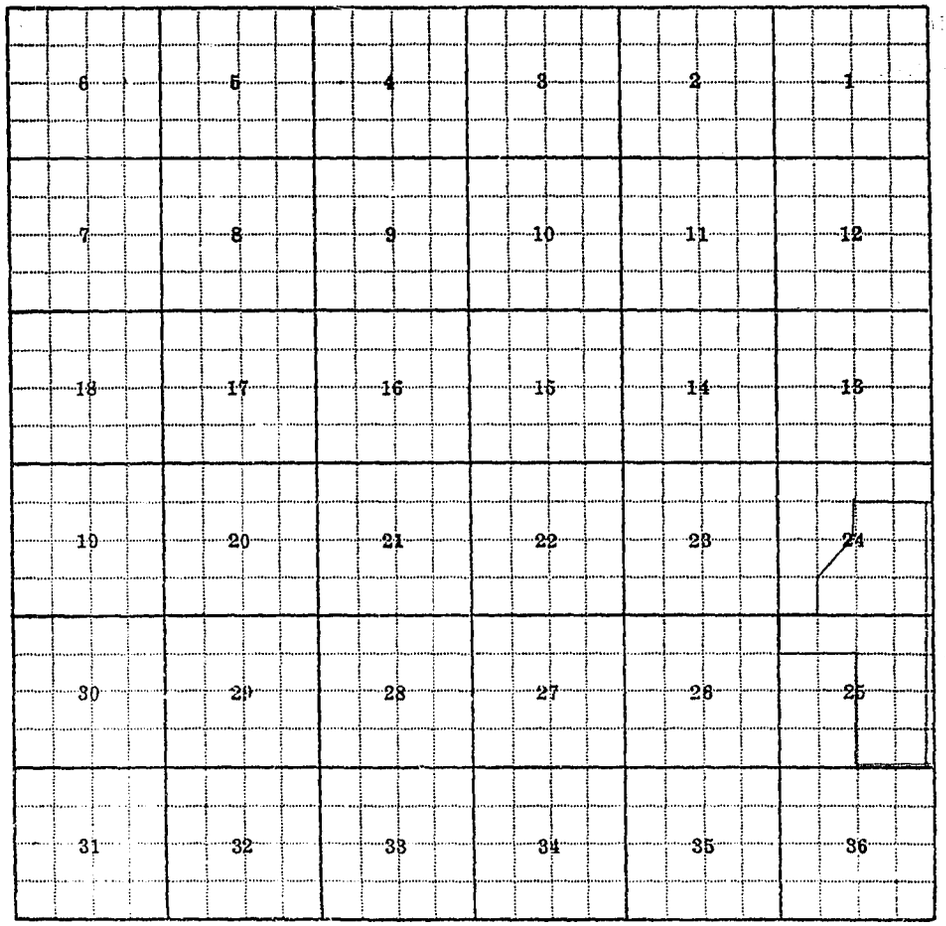

Land Ownership.....

F-1-A—5M—

County Judith Basin

Farm Checked: Date 9-18-62

By Ken Schultz

STATE OF MONTANA
STATE ENGINEERS OFFICE
Water Resources Survey

T. 17N. R. 9E. Plat No. 13

Photo No. 2T-124, 126

Legal Land Owner Sulo E. & Ethel L. Karjala Address Geyser

Operator Same Address

Water is delivered by:— X Private System; 2. Ditch Company; 3. State Project; 4. Federal Project; 5. Irrigation District

App. No. Decree No.	NAME OF APPROPRIATOR TO WHOM DECREED	NAME OF STREAM	Date App Date Priority	Miner's Inches	In Use	NAME OF DITCH (Water Delivered By)	No.	R/F	Present Irr. Acres	Irrigable Acres
A- 242	John McAllister	Crow Coulee	3-16-36	100	Yes	Jones Ditch	1	F		
*A- 1124	Charles J. Jones	Unnamed Branch	5-23-90	200	Yes	Jones Ditch	1	F	43	0
A- 1125	Charles J. Jones	Unnamed Branch	10- 1-90	100	Yes	Jones Ditch	1	F		
A- 1295	John J. McAllister	McAllister Spring	3-16-36	200	House					
**A- 1073	Chas. Frost	Unnamed Branch	8- 1-96	200	Stock					
***A- 1511	John H. McAllister	Spring	3-16-36	100	Stock					

NOTE: R—Denotes Regular Irrigation. F—Flood Irrigation.

Adequate Supply: Yes..... No....X... Explain.....

Remarks

*A-1124 Point of Diversion SWNE Section 13.

**A-1073 Point of Diversion Section 14

***A-1511 Point of Diversion in Crow Coulee SWSW

River Basin

Also in: Plat No. 14 Twp. 17N Rge. 10E	Plat No. Twp. Rge.	Plat No. Twp. Rge.
Plat No. Twp. Rge.	Plat No. Twp. Rge.	Plat No. Twp. Rge.

Information From:

Anna Williams

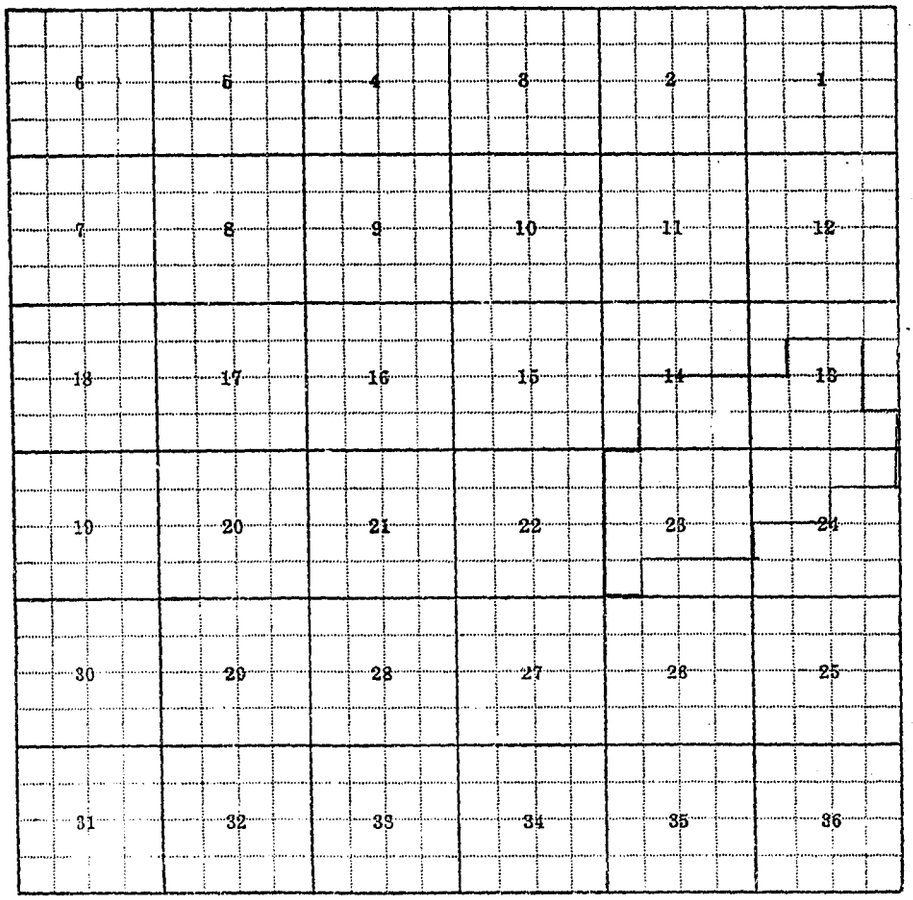

Land Ownership.....

F-1-A—5M—

County Judith Basin

Farm Checked: Date 9-18-62

By Ken Schulta

STATE OF MONTANA
STATE ENGINEERS OFFICE
Water Resources Survey

T 17NR 9E Plat No. 13

Photo No. 2T-126, 6T-117

Legal Land Owner Kalle Karjalla Address Geyser

Operator Same Address

Water is delivered by:— 1. Private System; 2. Ditch Company; 3. State Project; 4. Federal Project; 5. Irrigation District

App. No. Decree No.	NAME OF APPROPRIATOR TO WHOM DECREED	NAME OF STREAM	Date App. Date Priority	Miner's Inches	In Use	NAME OF DITCH (Water Delivered By)	No.	R/F	Present Irr. Acres	Irrigable Acres
*A- 369	Kalle Karjala	Geyser Creek	5-26-34	200	Stock					

NOTE: R—Denotes Regular Irrigation. F—Flood Irrigation.

Adequate Supply: Yes..... No..... Explain.....

Remarks *Point of Diversion 3/4 miles S/W Corner Sec. 1 & 2

No Irrigation

River Basin

Also in: Plat No. Twp. Rge.	Plat No. Twp. Rge.	Plat No. Twp. Rge.
Plat No. Twp. Rge.	Plat No. Twp. Rge.	Plat No. Twp. Rge.

Information From:

Anna Williams

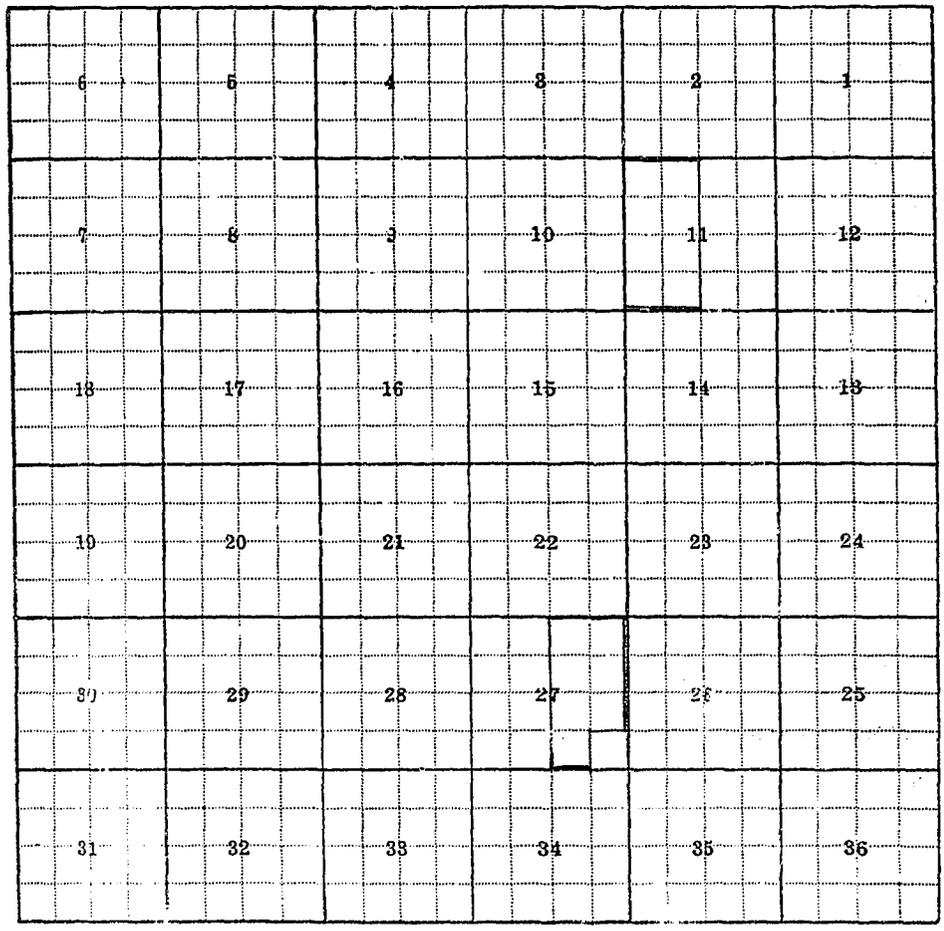

Land Ownership.....

F-1-A—5M—

County Judith Basin

Farm Checked: Date 9-17-62

By Ken Schultz

STATE OF MONTANA
STATE ENGINEERS OFFICE
Water Resources Survey

T 17N R 9E Plat No 13

Photo No 2T-156, 157

Legal Land Owner J. Carl & Margery Luise Address Geyser

Operator Same Address

Water is delivered by:— 1. Private System; 2. Ditch Company; 3. State Project; 4. Federal Project; 5. Irrigation District

App. No. Decree No.	NAME OF APPROPRIATOR TO WHOM DECREED	NAME OF STREAM	Date App. Date Priority	Miner's Inches	In Use	NAME OF DITCH (Water Delivered By)	No.	R/F	Present Irr. Acres	Irrigable Acres
A- 388	Ted R. Banta	Hay Creek	4-11-55	400	No					
A- 666	John Hay	Red Butte Coulee	8-19-91	300	Stock					
A-1126	Chas. Jones	Unnamed Branch	11--9-90	100	Stock					
A-1332	Ted R. Banta	Spring	6-20-40	All	Stock					
*A-1096	Geo. Hay	Certain Coulee	1-31-84	200	Stock					

NOTE: R—Denotes Regular Irrigation. F—Flood Irrigation.

Adequate Supply: Yes ..... No ..... Explain .....

Remarks *Point of Diversion NW¼ Section 3

No Irrigation

River Basin

Also in: Plat No. Twp. Rge.	Plat No. Twp. Rge.	Plat No. Twp. Rge.
Plat No. Twp. Rge.	Plat No. Twp. Rge.	Plat No. Twp. Rge.

Information From: Field Survey

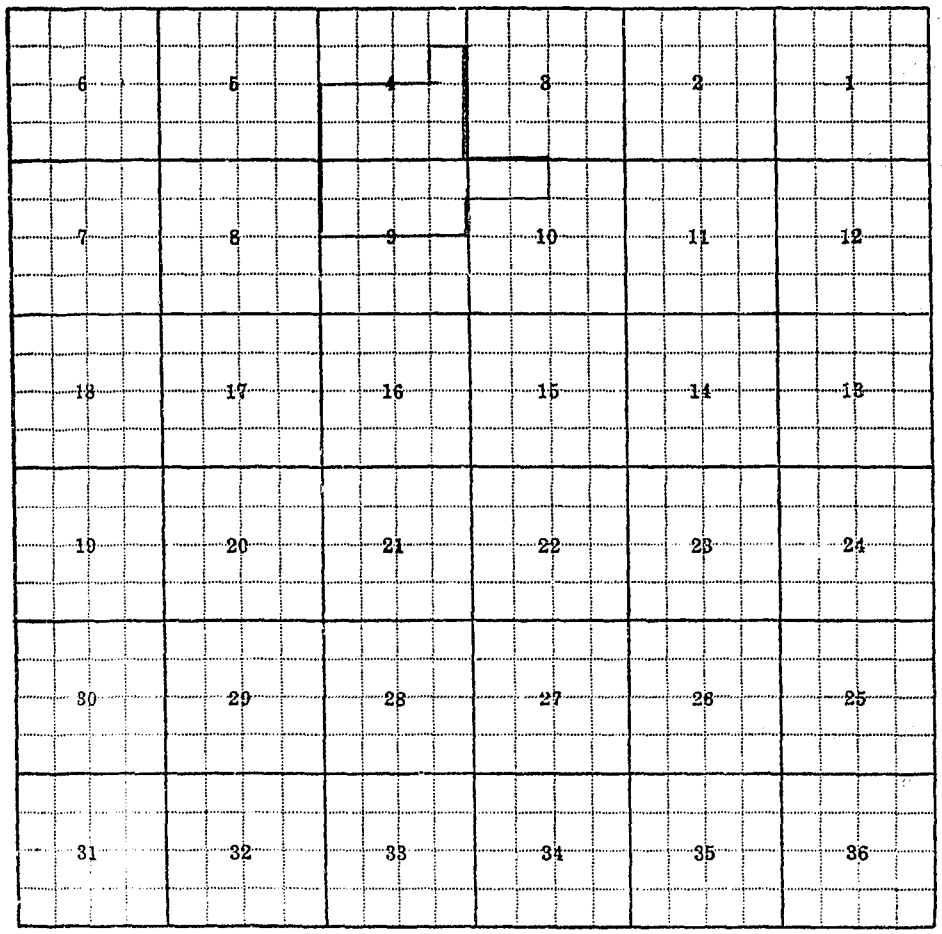

Land Ownership

F-1-A—5M—

County Judith Basin

Farm Checked: Date 8-15-62

By Ken Schultz

STATE OF MONTANA
STATE ENGINEERS OFFICE
Water Resources Survey

T 17N R 9E Plat No. 13

Photo No. 2T-123, 124

Legal Land Owner Donald & Helen McAllister Address

Operator Address

Water is delivered by:— 1. Private System; 2. Ditch Company; 3. State Project; 4. Federal Project; 5. Irrigation District

App. No. Decree No.	NAME OF APPROPRIATOR TO WHOM DECREED	NAME OF STREAM	Date App. Date Priority	Miner's Inches	In Use	NAME OF DITCH (Water Delivered By)	No.	R/F	Present Irr. Acres	Irrigable Acres
A- 76	John J. McAllister	Avoca Creek	6-15-15	20	No					
Also	all water of	Nelson Coulee running								
		thru NENE Section 26								

NOTE: R—Denotes Regular Irrigation. F—Flood Irrigation.

Adequate Supply: Yes..... No..... Explain.....

Remarks No Irrigation

River Basin

Also in: Plat No. 14 Twp. 17N Rge. 10E	Plat No. Twp. Rge.	Plat No. Twp. Rge.
Plat No. Twp. Rge.	Plat No. Twp. Rge.	Plat No. Twp. Rge.

Information From:

Don McAllister

3

trict

rrigable Acres



Land Ownership.....

F-1-A—5M—

County Judith Basin

Farm Checked: Date 9-7-62

By Ken Schultz

STATE OF MONTANA
STATE ENGINEERS OFFICE
Water Resources Survey

T 17N R 9E Plat No. 13

Photo No. 2T-123, 124

6T-116, 117

Legal Land Owner David & Fannie Richardson Address Geyser

Operator Same Address

Water is delivered by:— 1. Private System; 2. Ditch Company; 3. State Project; 4. Federal Project; 5. Irrigation District

App. No. Decree No.	NAME OF APPROPRIATOR TO WHOM DECREED	NAME OF STREAM	Date App. Date Priority	Miner's Inches	In Use	NAME OF DITCH (Water Delivered By)	No.	R/F	Present Irr. Acres	Irrigab Acres
A- 74	Walter E. Johnson	Avoca Creek & Flood								
		Waters of Johnson Coulee	4-14-37	200	No					
A- 78	John M. Norris	Avocoa Creek	7-28-83	200	No					
*A- .1306	Walter E. Johnson	Oakman (Johnson) Spring	11-14-36	600	Stock					

NOTE: R—Denotes Regular Irrigation. F—Flood Irrigation.

Adequate Supply: Yes..... No..... Explain.....

Remarks *Point of Diversion NENW Section 35
No Irrigation

River Basin

Also in: Plat No. Twp. Rge.	Plat No. Twp. Rge.	Plat No. Twp. Rge.
Plat No. Twp. Rge.	Plat No. Twp. Rge.	Plat No. Twp. Rge.

Information From:
David Richardson

Io....13.....

District

Irrigable Acres



Land Ownership.....

F-1-A—5M—

County Judith Basin

Farm Checked: Date 9-17-62

By Ken Schultz

STATE OF MONTANA
STATE ENGINEERS OFFICE
Water Resources Survey

T 17N R 9E Plat No. 13

Photo No. 2T-128, 156, 157

Legal Land Owner John & Hanna Takala Address Geyser

Operator Same Address

Water is delivered by:— 1. Private System; 2. Ditch Company; 3. State Project; 4. Federal Project; 5. Irrigation District

App. No. Decree No.	NAME OF APPROPRIATOR TO WHOM DECREED	NAME OF STREAM	Date App. Date Priority	Miner's Inches	In Use	NAME OF DITCH (Water Delivered By)	No.	R/F	Present Irr. Acres	Irrigable Acres
A- 394	Robert Craig	No. Fk. Hay Creek	5-10-97	200	Stock					

NOTE: R—Denotes Regular Irrigation. F—Flood Irrigation.

Adequate Supply: Yes ..... No ..... Explain .....

Remarks No Irrigation

River Basin

Also in: Plat No. Twp. Rge.	Plat No. Twp. Rge.	Plat No. Twp. Rge.
Plat No. Twp. Rge.	Plat No. Twp. Rge.	Plat No. Twp. Rge.

Information From:

John Takala



Land Ownership.....

.....

.....

F-1-A—5M—

County Judith Basin

Farm Checked: Date 9-17-62

By Ken Schultz

STATE OF MONTANA
STATE ENGINEERS OFFICE
Water Resources Survey

T 17N R 9E Plat No. 13

Photo No. 6T-91, 92, 93, 94
6T-118, 119

Legal Land Owner Carl E. Thisted Address

Operator Carlo Hill Address Geyser

Water is delivered by:— 1. Private System; 2. Ditch Company; 3. State Project; 4. Federal Project; 5. Irrigation District

App. No. Decree No.	NAME OF APPROPRIATOR TO WHOM DECREED	NAME OF STREAM	Date App. Date Priority	Miner's Inches	In Use	NAME OF DITCH (Water Delivered By)	No.	R/F	Present Irr. Acres	Irrigable Acres
*A- 639	J. L. Lee	Big Otter Creek	4-18-06	200	Stock					
A-1252	Andrew Thisted	3 Coulees	4- 1-02	150	Stock					
A-1253	Augusta Thisted	3 Coulees	4- 1-02	200	Stock					

NOTE: R—Denotes Regular Irrigation. F—Flood Irrigation.

Adequate Supply: Yes..... No..... Explain.....

Remarks No Irrigation
*Point of Diversion NWSW Section 20

.....River Basin.....

Also in: Plat No..... Twp..... Rge.....	Plat No..... Twp..... Rge.....	Plat No..... Twp..... Rge.....
Plat No..... Twp..... Rge.....	Plat No..... Twp..... Rge.....	Plat No..... Twp..... Rge.....

Information From:
Carlo Hill

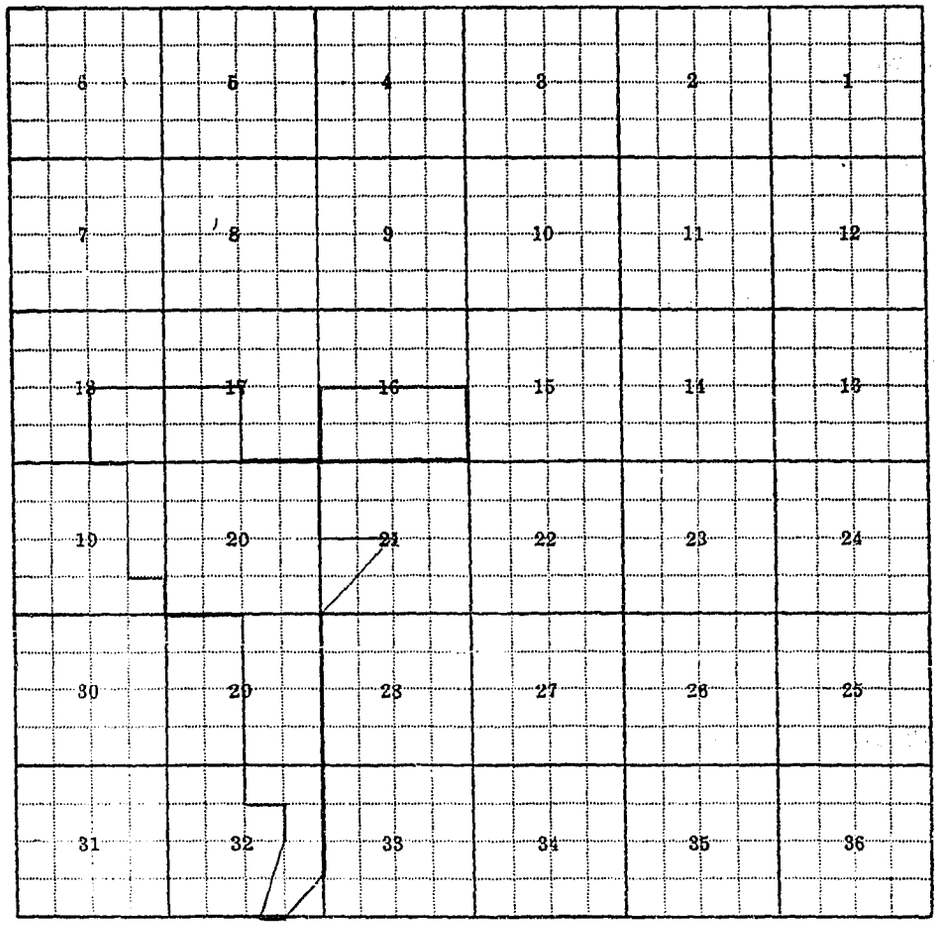

Land Ownership.....

F-1-A—5M—

County Judith Basin

Farm Checked: Date 8-30-62

By Ken Schultz

STATE OF MONTANA
STATE ENGINEERS OFFICE
Water Resources Survey

T. 17N R. 9E Plat No. 13

Photo No. 2T-126, 128

Legal Land Owner Anna Williams Address Geyser

Operator Same Address

Water is delivered by:— 1. Private System; 2. Ditch Company; 3. State Project; 4. Federal Project; 5. Irrigation District

App. No. Decree No.	NAME OF APPROPRIATOR TO WHOM DECREED	NAME OF STREAM	Date App. Date Priority	Miner's Inches	In Use	NAME OF DITCH (Water Delivered By)	No.	R/F	Present Irr. Acres	Irrigable Acres
A- 75	Francis Judge	Avoca	6-10-97	100	No.Pt.					
*A-1158	Euphemia McConkey	5 Coulees	8- 1-00	250	Stock					

NOTE: R—Denotes Regular Irrigation. F—Flood Irrigation.

Adequate Supply: Yes ..... No ..... Explain .....

Remarks No Irrigation

* Point of Diversion NENE, SENE, SESE, NWNE Section1

..... River Basin

Also in: Plat No. 14 Twp. 17N Rge. 10E	Plat No. ..... Twp. ..... Rge.	Plat No. ..... Twp. ..... Rge. .....
Plat No. ..... Twp. ..... Rge.	Plat No. ..... Twp. ..... Rge.	Plat No. ..... Twp. ..... Rge. .....

Information From:

Anna Williams

6	5	4	3	2	1
7	8	9	10	11	12
18	17	16	15	14	13
19	20	21	22	23	24
30	29	28	27	26	25
31	32	33	34	35	36

Land Ownership.....

F-1-A—5M—

County Judith Basin

Farm Checked: Date 9-14-62

By Ken Schultz

STATE OF MONTANA
STATE ENGINEERS OFFICE
Water Resources Survey

T. 17N R. 9E Plat No. 13

Photo No. 2T-126, 157, 6T-119

Legal Land Owner Emil E. Wirtala Address Geyser

Operator Same Address

Water is delivered by:— 1. Private System; 2. Ditch Company; 3. State Project; 4. Federal Project; 5. Irrigation District

App. No. Decree No.	NAME OF APPROPRIATOR TO WHOM DECREED	NAME OF STREAM	Date App. Date Priority	Miner's Inches	In Use	NAME OF DITCH (Water Delivered By)	No.	R/F	Present Irr. Acres	Irrigable Acres
* A- 370	Margaret A. O'Connell	Geyser Creek	6-1-97	150	Stock					
A- 372	Mary E. O'Hara	Geyser Creek	5-1-04	100	No					
**A- 373	E. E. Wirtala	Geyser Creek	6-2-42	100	Stock					
A-1155	Patrick B. McAllister	Creek	7-20-12	20	Stock					
		No Irrigation								

NOTE: R—Denotes Regular Irrigation. F—Flood Irrigation.

Adequate Supply: Yes ..... No ..... Explain .....

Remarks *Point of Diversion 1/3 Mile SE Corner Section 16
**Point of Diversion near Center NE¼ Section 15

River Basin

Also in: Plat No. ..... Twp. ..... Rge.	Plat No. ..... Twp. ..... Rge.	Plat No. ..... Twp. ..... Rge. .....
Plat No. ..... Twp. ..... Rge.	Plat No. ..... Twp. ..... Rge.	Plat No. ..... Twp. ..... Rge. .....

Information From:

Emil Wirtala

13.....

119...

.....

.....

ict

igable
cres

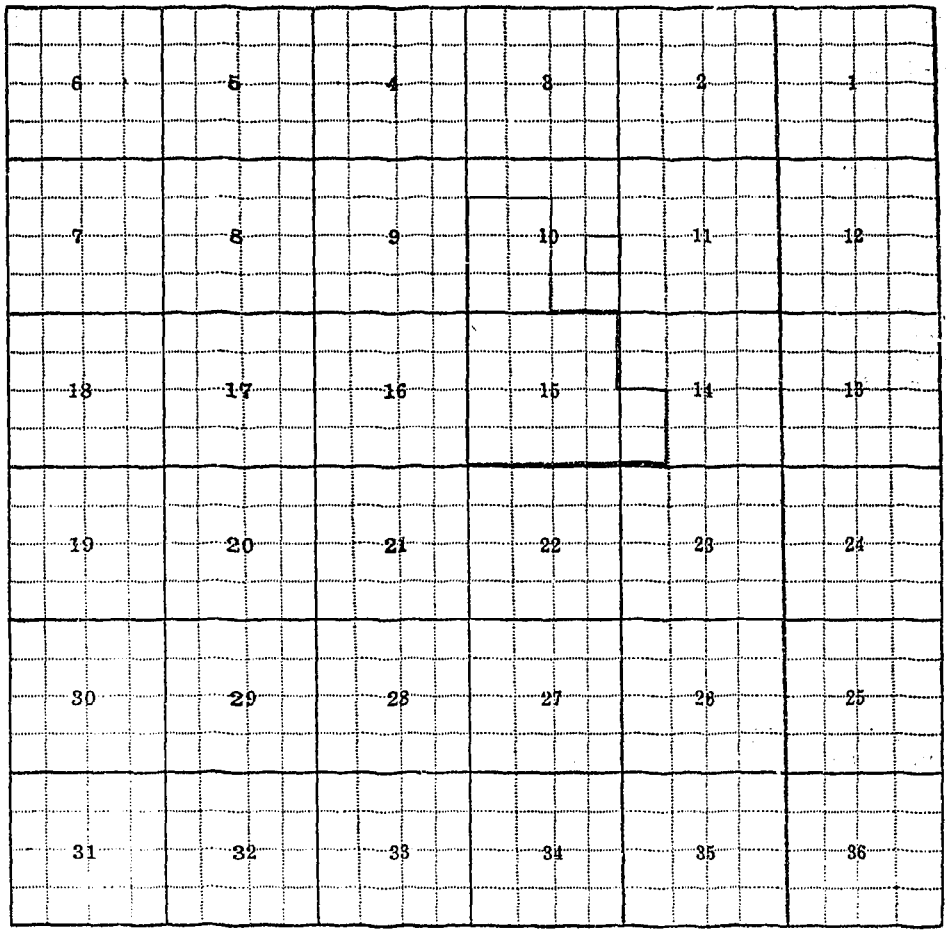

Land Ownership.....

14
17N 10E

F-1-A-5M-

County Judith Basin

Farm Checked: Date 8-2-62

By Ken Schultz

STATE OF MONTANA
STATE ENGINEERS OFFICE
Water Resources Survey

T 17N R 10E Plat No. 14

Photo No. 5T-134, 177

Legal Land Owner Sigrud and Emma Anderson Address Geyser

Operator Same Address

Water is delivered by:— X Private System; 2. Ditch Company; 3. State Project; 4. Federal Project; 5. Irrigation District

App. No. Decree No.	NAME OF APPROPRIATOR TO WHOM DECREED	NAME OF STREAM	Date App. Date Priority	Miner's Inches	In Use	NAME OF DITCH (Water Delivered By)	No.	R/F	Present Irr. Acres	Irrigable Acres
A- 274	Chamberlain Land & Sheep Company	Dipping Vat Creek	11-14-02	150	Yes	)				
A- 275	Chamberlain Land & Sheep Company	Dipping Vat Creek	11-14-02	150	Yes	)				
A- 276	Samuel A. Chamberlain	Dipping Vat Coulee	6-15-95	100	Yes-Pt	) Chamberlain Ditch	1	R	87	
A- 280	George L. Upton	Dipping Vat Creek or Spring	6-25-18	200	Yes	)				
A- 805	Calla King	Spring Coulee	11-15-90	350	Stock					

NOTE: R—Denotes Regular Irrigation. F—Flood Irrigation.

Adequate Supply: Yes..... No. X Explain.....

Remarks.....

River Basin

Also in: Plat No. Twp. Rge.	Plat No. Twp. Rge.	Plat No. Twp. Rge.
Plat No. Twp. Rge.	Plat No. Twp. Rge.	Plat No. Twp. Rge.

Information From: Sig Anderson

6	5	4	3	2	1
7	8	9	10	11	12
18	17	16	15	14	13
19	20	21	22	23	24
30	29	28	27	26	25
31	32	33	34	35	36

Land Ownership.....

F-1-A—5M—

County Judith Basin

Farm Checked: Date 8-29-62

By Ken Schultz

STATE OF MONTANA
STATE ENGINEERS OFFICE
Water Resources Survey

T 17N R 10E Plat No 14

Photo No 7T-94

Legal Land Owner John Annala Address Geyser

Operator Same Address

Water is delivered by:— 1. Private System; 2. Ditch Company; 3. State Project; 4. Federal Project; 5. Irrigation District

App. No. Decree No.	NAME OF APPROPRIATOR TO WHOM DECREED	NAME OF STREAM	Date App. Date Priority	Miner's Inches	In Use	NAME OF DITCH (Water Delivered By)	No.	R/F	Present Irr. Acres	Irrigable Acres
A- 240	John W. Annala	Crow Creek	10-20-54	100	No					
A-1629	John W. Annala	Well	7-1950	50GPM	Domestic					

NOTE: R—Denotes Regular Irrigation. F—Flood Irrigation.

Adequate Supply: Yes ..... No ..... Explain .....

Remarks No Irrigation

River Basin

Also in: Plat No ..... Twp ..... Rge	Plat No ..... Twp ..... Rge	Plat No ..... Twp ..... Rge .....
Plat No ..... Twp ..... Rge	Plat No ..... Twp ..... Rge	Plat No ..... Twp ..... Rge .....

Information From:

Ed Kolar

14

rict

rigable
acres

6	5	4	3	2	1
7	8	9	10	11	12
18	17	16	15	14	13
19	20	21	22	23	24
30	29	28	27	26	25
31	32	33	34	35	36

Land Ownership

F-1-A—5M—

County Judith Basin

Farm Checked: Date 8-15-62

By Ken Schultz

STATE OF MONTANA
STATE ENGINEERS OFFICE
Water Resources Survey

T. 17N R. 10E Plat No. 14

Photo No. 5T-175

Legal Land Owner Edward J. Antila Address Geyser

Operator Same Address

Water is delivered by:— 1. Private System; 2. Ditch Company; 3. State Project; 4. Federal Project; 5. Irrigation District

App. No. Decree No.	NAME OF APPROPRIATOR TO WHOM DECREED	NAME OF STREAM	Date App. Date Priority	Miner's Inches	In Use	NAME OF DITCH (Water Delivered By)	No.	R/F	Present Irr. Acres	Irrigable Acres
A-1630	Edward J. Antilla	Well	4-1946	50	Domestic					

NOTE: R—Denotes Regular Irrigation. F—Flood Irrigation.

Adequate Supply: Yes ..... No ..... Explain .....

Remarks No Irrigation

River Basin

Also in: Plat No. Twp. Rge.	Plat No. Twp. Rge.	Plat No. Twp. Rge.
Plat No. Twp. Rge.	Plat No. Twp. Rge.	Plat No. Twp. Rge.

Information From:

Sig. Anderson

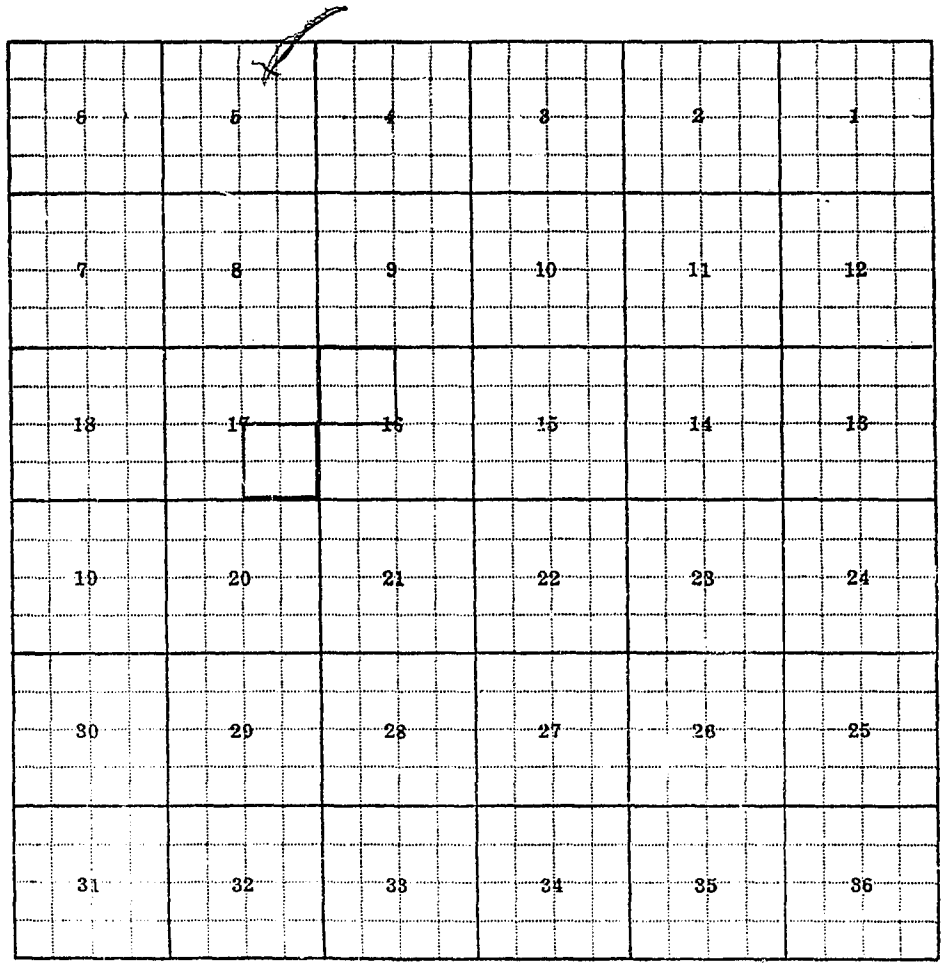

Land Ownership.....

.....

.....

F-1-A—5M—

County Judith Basin

Farm Checked: Date 8-29-62

By Ken Schultz

STATE OF MONTANA
STATE ENGINEERS OFFICE
Water Resources Survey

T. 17N. R. 10E. Plat No. 14

Photo No. 2T-128

Legal Land Owner Fred L. and Martha Coughlin Address

Operator John Annala Address Geyser

Water is delivered by:— 1. Private System; 2. Ditch Company; 3. State Project; 4. Federal Project; 5. Irrigation District

App. No. Decree No.	NAME OF APPROPRIATOR TO WHOM DECREED	NAME OF STREAM	Date App. Date Priority	Miner's Inches	In Use	NAME OF DITCH (Water Delivered By)	No.	R/F	Present Irr. Acres	Irrigable Acres
A- 241	Fred & Martha M. Coughlin	Crow Coulee	3-18-36	100	No					
A-1127	Samuel Jones	Unnamed Branch	10-25-90	300	No					

NOTE: R—Denotes Regular Irrigation. F—Flood Irrigation.

Adequate Supply: Yes ..... No ..... Explain .....

Remarks No Irrigation

River Basin

Also in: Plat No. ..... Twp. ..... Rge.	Plat No. ..... Twp. ..... Rge.	Plat No. ..... Twp. ..... Rge. .....
Plat No. ..... Twp. ..... Rge.	Plat No. ..... Twp. ..... Rge.	Plat No. ..... Twp. ..... Rge. .....

Information From:

Ed Kolar

6	5	4	3	2	1
7	8	9	10	11	12
18	17	16	15	14	13
19	20	21	22	23	24
30	29	28	27	26	25
31	32	33	34	35	36

Land Ownership.....

F-1-A—5M—

County Judith Basin

Farm Checked: Date 8-29-62

By Ken Schultz

STATE OF MONTANA
STATE ENGINEERS OFFICE
Water Resources Survey

T. 17N R. 10E Plat No. 14

Photo No. 5T-134, 135

Legal Land Owner Luther & Edith Fultz Address Geyser

Operator Edward J. Antila Address

Water is delivered by:— 1. Private System; 2. Ditch Company; 3. State Project; 4. Federal Project; 5. Irrigation District

App. No. Decree No.	NAME OF APPROPRIATOR TO WHOM DECREED	NAME OF STREAM	Date App. Date Priority	Miner's Inches	In Use	NAME OF DITCH (Water Delivered By)	No.	R/F	Present Irr. Acres	Irrigable Acres
A-1327	Edward Antila	Spring N½ Section 12	12-21-61	All	Stock					
A-1526	Arthur R. Olson	Spring	5-29-57	600	Stock					

NOTE: R—Denotes Regular Irrigation. F—Flood Irrigation.

Adequate Supply: Yes..... No..... Explain.....

Remarks No Irrigation

River Basin

Also in: Plat No. Twp. Rge.	Plat No. Twp. Rge.	Plat No. Twp. Rge.
Plat No. Twp. Rge.	Plat No. Twp. Rge.	Plat No. Twp. Rge.

Information From:

Sig. Anderson

6	5	4	3	2	1
7	8	9	10	11	12
18	17	16	15	14	13
19	20	21	22	23	24
30	29	28	27	26	25
31	32	33	34	35	36

Land Ownership.....

F-1-A—5M—

County Judith Basin

Farm Checked: Date 8-15-62

By Ken Schultz

STATE OF MONTANA
STATE ENGINEERS OFFICE
Water Resources Survey

T. 17N. R. 10E. Plat No. 14

Photo No. 7T-91

Legal Land Owner Ben & Jack Houtari Address Geyser

Operator Same Address

Water is delivered by:— X Private System; 2. Ditch Company; 3. State Project; 4. Federal Project; 5. Irrigation District

App. No. Decree No.	NAME OF APPROPRIATOR TO WHOM DECREED	NAME OF STREAM	Date App. Date Priority	Miner's Inches	In Use	NAME OF DITCH (Water Delivered By)	No.	R/F	Present Irr. Acres	Irrigable Acres
A- 79	Patrick J. O'Hara	Avoca Creek	4- 7-03	100	Yes	O'Hara Ditch	1	R	12	
A- 598	Timothy McCarty	McCarty Creek	7-23-89	150	Yes	McCarty Ditch	1	R	130	
A-1226	Thos. Shannon	Coulee	1892	900	Stock					
A-1302	Thos. Shannon	Mortons Spring	Fall 1886	200	Domestic					
A-1429	Andrew J. Hay	Spring	1-25--84	200	No					

NOTE: R—Denotes Regular Irrigation. F—Flood Irrigation.

Adequate Supply: Yes..... No..... Explain.....

Remarks.....

.....River Basin.....

Also in: Plat No. 13 Twp. 17N Rge. 9E	Plat No..... Twp..... Rge.....	Plat No..... Twp..... Rge.....
Plat No..... Twp..... Rge.....	Plat No..... Twp..... Rge.....	Plat No..... Twp..... Rge.....

Information From:

Anna Williams

6	5	4	3	2	1
7	8	9	10	11	12
18	17	16	15	14	13
19	20	21	22	23	24
30	29	28	27	26	25
31	32	33	34	35	36

Land Ownership

F-1-A—5M—

County Judith Basin

Farm Checked: Date 8-15-62

By Ken Schultz

STATE OF MONTANA
STATE ENGINEERS OFFICE
Water Resources Survey

T. 17N R. 10E. Plat No. 14

Photo No. 7T-90

Legal Land Owner Donald & Helen McAllister Address Geyser

Operator Same Address

Water is delivered by:— 1. Private System; 2. Ditch Company; 3. State Project; 4. Federal Project; 5. Irrigation District

App. No. Decree No.	NAME OF APPROPRIATOR TO WHOM DECREED	NAME OF STREAM	Date App. Date Priority	Miner's Inches	In Use	NAME OF DITCH (Water Delivered By)	No.	R/F	Present Irr. Acres	Irrigable Acres
A- 596	Alvah B. Hunt	McCarty Creek	6- 1-98	50	No					
A-1098	Andrew Hedman	Coulee	6-26-06	20	No					
A-1154	John McAllister	Coulee	6-26-06	40	No					

NOTE: R—Denotes Regular Irrigation. F—Flood Irrigation.

Adequate Supply: Yes..... No..... Explain.....

Remarks.....

River Basin

Also in: Plat No. 13 Twp. 17N Rge 9E	Plat No. ..... Twp. ..... Rge.	Plat No. ..... Twp. ..... Rge. .....
Plat No. ..... Twp. ..... Rge.	Plat No. ..... Twp. ..... Rge.	Plat No. ..... Twp. ..... Rge. .....

Information From

Don McAllister

6	5	4	3	2	1
7	8	9	10	11	12
18	17	16	15	14	13
19	20	21	22	23	24
30	29	28	27	26	25
31	32	33	34	35	36

Land Ownership.....

F-1-A—5M—

County Judith Basin

Farm Checked: Date 8-30-62

By Ken Schultz

STATE OF MONTANA
STATE ENGINEERS OFFICE
Water Resources Survey

T 17N R 10E Plat No. 14

Photo No. 7T-93

Legal Land Owner G. R. McGray Address

Operator Siegfreid Neuman (Buying) Address Geyser

Water is delivered by:— X Private System; 2. Ditch Company; 3. State Project; 4. Federal Project; 5. Irrigation District

App. No. Decree No.	NAME OF APPROPRIATOR TO WHOM DECREED	NAME OF STREAM	Date App. Date Priority	Miner's Inches	In Use	NAME OF DITCH (Water Delivered By)	No.	R/F	Present Irr. Acres	Irrigable Acres
A- 595	John A. Higgins	McCarty Creek	10-31-12	150	Yes	Higgins Ditch	1	R	78	
A-1094	Andrew G. Hay	Unnamed Branch	1-31-84	500	No					

NOTE: R—Denotes Regular Irrigation. F—Flood Irrigation.

Adequate Supply: Yes..... No..... Explain.....

Remarks.....

River Basin

Also in: Plat No. Twp. Rge.	Plat No. Twp. Rge.	Plat No. Twp. Rge.
Plat No. Twp. Rge.	Plat No. Twp. Rge.	Plat No. Twp. Rge.

Information From:

Sig Neuman & Gerald McG

14

trict

rrigable Acres

d McCray

6	5	4	3	2	1
7	8	9	10	11	12
18	17	16	15	14	13
19	20	21	22	23	24
30	29	28	27	26	25
31	32	33	34	35	36

Land Ownership

F-1-A—5M—

County Judith Basin

Farm Checked: Date 8-29-62

By Ken Schultz

STATE OF MONTANA
STATE ENGINEERS OFFICE
Water Resources Survey

T. 17NR 10E Plat No. 14

Photo No 5T-135, 139, 174, 176

Legal Land Owner State of Montana Address

Operator Address

Water is delivered by:— 1. Private System; 2. Ditch Company; 3. State Project; 4. Federal Project; 5. Irrigation District

App. No. Decree No.	NAME OF APPROPRIATOR TO WHOM DECREED	NAME OF STREAM	Date App. Date Priority	Miner's Inches	In Use	NAME OF DITCH (Water Delivered By)	No.	R/F	Present Irr. Acres	Irrigable Acres
A- 433	Nora E. Kynett	Lonetree Creek	1-18-17	100	No					
A- 531	Chas. E. Kester	Lonetree Creek	8-11-17	400	No					
A-1243	Rufus Southwork	Coulee	11-23-99	100	Stock					
A-1327	Edward Antila	Spring N½ Section 12	12-21-61	All	Stock					

NOTE: R—Denotes Regular Irrigation. F—Flood Irrigation.

Adequate Supply: Yes No Explain

Remarks No Irrigation

River Basin

Also in: Plat No. Twp. Rge.	Plat No. Twp. Rge.	Plat No. Twp. Rge.
Plat No. Twp. Rge.	Plat No. Twp. Rge.	Plat No. Twp. Rge.

Information From:

Field Survey

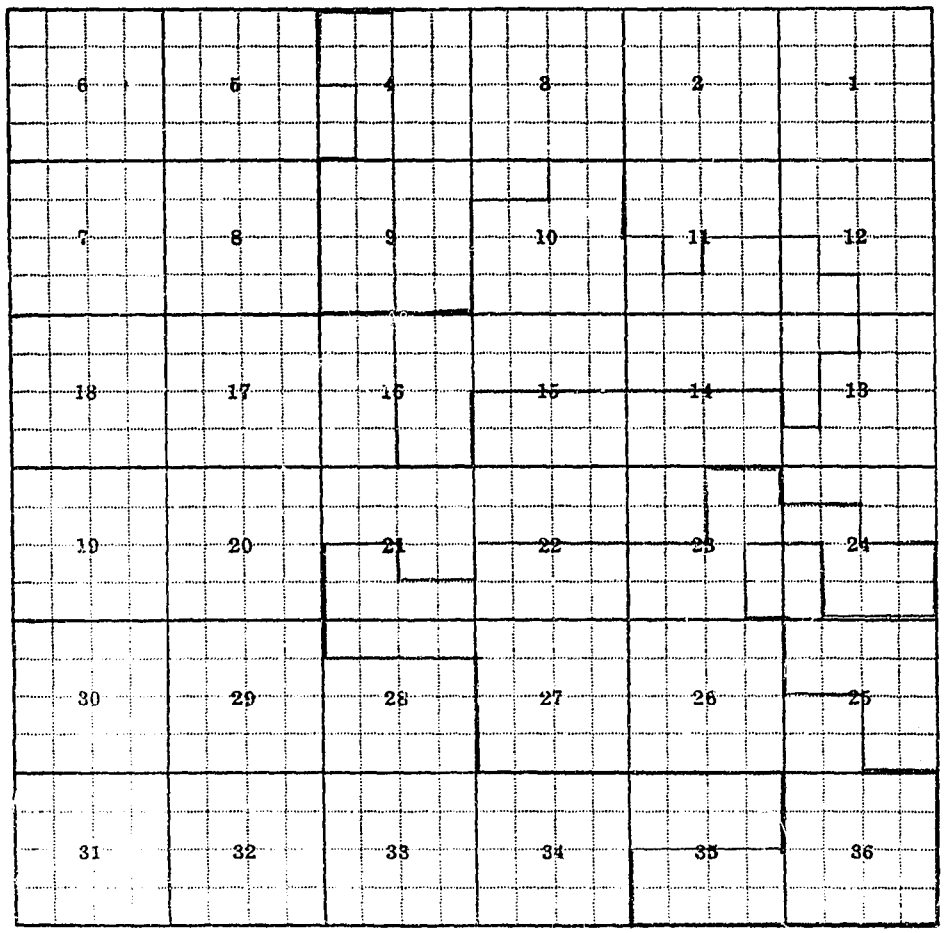

Land Ownership .....

.....

.....

F-1-A—5M—

County Judith Basin

Farm Checked: Date 8-30-62

By Ken Schultz

STATE OF MONTANA
STATE ENGINEERS OFFICE
Water Resources Survey

T 17N R 10E Plat No 14

Photo No

Legal Land Owner Don & Freda Morrison Address Great Falls

Operator Same Address

Water is delivered by:— 1. Private System; 2. Ditch Company; 3. State Project; 4. Federal Project; 5. Irrigation District

App. No. Decree No.	NAME OF APPROPRIATOR TO WHOM DECREED	NAME OF STREAM	Date App. Date Priority	Miner's Inches	In Use	NAME OF DITCH (Water Delivered By)	No.	R/F	Present Irr. Acres	Irrigable Acres
A- 75	Francis Judge	Avoca Creek	3- 1-99	100	No Part					

NOTE: R—Denotes Regular Irrigation. F—Flood Irrigation.

Adequate Supply: Yes No Explain

Remarks No Irrigation

River Basin

Also in: Plat No. 13 Twp. 17N Rge. 9E	Plat No. Twp. Rge.	Plat No. Twp. Rge.
Plat No. Twp. Rge.	Plat No. Twp. Rge.	Plat No. Twp. Rge.

Information From:

Anna Williams



Land Ownership.....

F-1-A—5M—

County Judith Basin

Farm Checked: Date 8-15-62

By Ken Schultz

STATE OF MONTANA
STATE ENGINEERS OFFICE
Water Resources Survey

T. 17N R. 10E Plat No. 14

Photo No. 5T-172, 173

Legal Land Owner Matt ~~Oja~~ Oja Address

Operator Same Address

Water is delivered by:— 1. Private System; 2. Ditch Company; 3. State Project; 4. Federal Project; 5. Irrigation District

App. No. Decree No.	NAME OF APPROPRIATOR TO WHOM DECREED	NAME OF STREAM	Date App. Date Priority	Miner's Inches	In Use	NAME OF DITCH (Water Delivered By)	No.	R/F	Present Irr. Acres	Irrigable Acres
A-530	Thomas N. Goff	Lone Tree Creek	6- 1-97	150	No					
A-531	Chas. E. Kester	Lone Tree Creek	8-11-17	400	No					
A-534	Chas. Oja	Lone Tree Creek	7-25-28	80	No					

NOTE: R—Denotes Regular Irrigation. F—Flood Irrigation.

Adequate Supply: Yes ..... No ..... Explain .....

Remarks .....

..... River Basin

Also in: Plat No. ..... Twp. ..... Rge.	Plat No. ..... Twp. ..... Rge.	Plat No. ..... Twp. ..... Rge. .....
Plat No. ..... Twp. ..... Rge.	Plat No. ..... Twp. ..... Rge.	Plat No. ..... Twp. ..... Rge. .....

Information From:

Field Survey

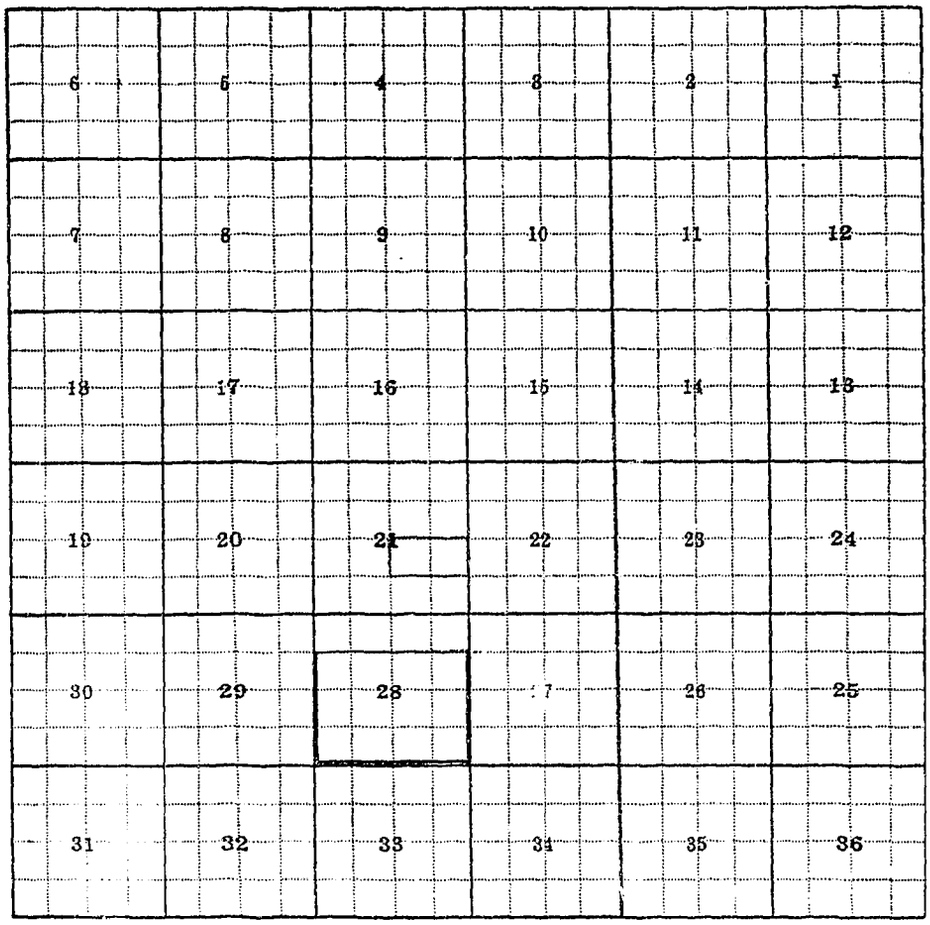

Land Ownership .....

F-1-A—5M—

County Judith Basin

Farm Checked: Date 9-5-62

By Ken Schultz

STATE OF MONTANA
STATE ENGINEERS OFFICE
Water Resources Survey

T. 17N R. 10E Plat No. 14

Photo No. 5T-177, 7T-95

Legal Land Owner Leo & Hazel Petesch Address Geyser

Operator Same Address

Water is delivered by:— X Private System; 2. Ditch Company; 3. State Project; 4. Federal Project; 5. Irrigation District

App. No. Decree No.	NAME OF APPROPRIATOR TO WHOM DECREED	NAME OF STREAM	Date App. Date Priority	Miner's Inches	In Use	NAME OF DITCH (Water Delivered By)	No.	R/F	Present Irr. Acres	Irrigable Acres
A- 71	Benj. N. Rice	So Fk. Arrow Creek	8-15-95	200	No					
A- 599	Peter Petesch	McCarty Creek	4- 1-14	100	Yes	Petesch Ditch	1	R	154 2/3	
A-1097	John A. Hay	Stream of water	1-25-84	400	No					
A-1431	John A. Hay	Spring	1-25-84	200	Yes	Hay Ditch	1	R	52	

NOTE: R—Denotes Regular Irrigation. F—Flood Irrigation.

Adequate Supply: Yes..... No..... Explain.....

Remarks.....

.....River Basin.....

Also in: Plat No. Twp. Rge.	Plat No. Twp. Rge.	Plat No. Twp. Rge.
Plat No. Twp. Rge.	Plat No. Twp. Rge.	Plat No. Twp. Rge.

Information From:

Leo. Petesch

6	5	4	3	2	1
7	8	9	10	11	12
18	17	16	15	14	13
19	20	21	22	23	24
30	29	28	27	26	25
31	32	33	34	35	36

Land Ownership.....

F-1-A-5M-

County Judith Basin

Farm Checked: Date 8-15-62

By Ken Schultz

STATE OF MONTANA
STATE ENGINEERS OFFICE
Water Resources Survey

T 17N R 19E Plat No 14

Photo No 7T-90

Legal Land Owner Vincent M. Sandmeyer Address

Operator Same Address

Water is delivered by:— 1. Private System; 2. Ditch Company; 3. State Project; 4. Federal Project; 5. Irrigation District

App. No. Decree No.	NAME OF APPROPRIATOR TO WHOM DECREED	NAME OF STREAM	Date App. Date Priority	Miner's Inches	In Use	NAME OF DITCH (Water Delivered By)	No.	R/F	Present Irr. Acres	Irrigable Acres
A-1099	Gina Hedman	2 Coulees	6-27-06	110	No					

NOTE: R—Denotes Regular Irrigation. F—Flood Irrigation.

Adequate Supply: Yes..... No..... Explain.....

Remarks No Irrigation

River Basin

Also in: Plat No. Twp. Rge.	Plat No. Twp. Rge.	Plat No. Twp. Rge.
Plat No. Twp. Rge.	Plat No. Twp. Rge.	Plat No. Twp. Rge.

Information From:

Field Survey



Land Ownership

F-1-A—5M—

County Judith Basin

Farm Checked: Date 8-30-62

By Ken Schultz

STATE OF MONTANA
STATE ENGINEERS OFFICE
Water Resources Survey

T 17N R 10E Plat No 14

Photo No 5T-172

Legal Land Owner Skelton Ranch Co. Address

Operator Stanford Skelton Address Stanford

Water is delivered by:— 1. Private System; 2. Ditch Company; 3. State Project; 4. Federal Project; 5. Irrigation District

App. No. Decree No.	NAME OF APPROPRIATOR TO WHOM DECREED	NAME OF STREAM	Date App. Date Priority	Miner's Inches	In Use	NAME OF DITCH (Water Delivered By)	No.	R/F	Present Irr. Acres	Irrigable Acres
A- 528	Martha J. Bain	Lonetree Creek	6- -87	200	No					
A- 57	Frank Bain	Dry Fk Arrow Cree	6-18 -83	200	No					

NOTE: R—Denotes Regular Irrigation. F—Flood Irrigation.

Adequate Supply: Yes No Explain

Remarks No Irrigation

River Basin

Also in: Plat No 23 Twp 16N Rge 12E	Plat No 27 Twp 15N Rge 9E	Plat No Twp Rge
Plat No 22 Twp 16N Rge 11E	Plat No 28 Twp 15N Rge 10E	Plat No Twp Rge

Information From:

Stanford Skelton

14

rict

rigable
Acres

6	5	4	3	2	1
7	8	9	10	11	12
18	17	16	15	14	13
19	20	21	22	23	24
30	29	28	27	26	25
31	32	33	34	35	36

Land Ownership