F-1-A—5M—

County Judith Basin

Farm Checked: Date 8-27-62

By Ken Schultz

STATE OF MONTANA
STATE ENGINEERS OFFICE
Water Resources Survey

T. 18N R. 12E Plat No. 9

Photo No. 5T-108, 109, 110

Legal Land Owner Gordon M. Ecker Address Stanford

Operator Same Address

Water is delivered by:— 1. Private System; 2. Ditch Company; 3. State Project; 4. Federal Project; 5. Irrigation District

App. No. Decree No.	NAME OF APPROPRIATOR TO WHOM DECREED	NAME OF STREAM	Date App. Date Priority	Miner's Inches	In Use	NAME OF DITCH (Water Delivered By)	No.	R/F	Present Irr. Acres	Irrigable Acres
A- 853	Elmer Young	Surprise Creek	6- 1-96	250	Stock					

NOTE: R—Denotes Regular Irrigation. F—Flood Irrigation.

Adequate Supply: Yes..... No..... Explain.....

Remarks No Irrigation

River Basin

Also in: Plat No. Twp. Rge.	Plat No. Twp. Rge.	Plat No. Twp. Rge.
Plat No. Twp. Rge.	Plat No. Twp. Rge.	Plat No. Twp. Rge.

Information From:

Gordon Ecker



Land Ownership.....

.....

.....

F-1-A—5M—

County Judith Basin

Farm Checked: Date 8-8-62

By Ken Schultz

STATE OF MONTANA
STATE ENGINEERS OFFICE
Water Resources Survey

T. 18N R. 11E Plat No. 9

Photo No. 5T-30, 31, 32, 46
47-113

Legal Land Owner Frank R. Spencer Ranch, Inc. Address

Operator Glen Woodbury & F. L. Spencer Address Geyser

Water is delivered by:— X Private System; 2. Ditch Company; 3. State Project; 4. Federal Project; 5. Irrigation District

App. No. Decree No.	NAME OF APPROPRIATOR TO WHOM DECREED	NAME OF STREAM	Date App. Date Priority	Miner's Inches	In Use	NAME OF DITCH (Water Delivered By)	No.	R/F	Present Irr. Acres	Irrigable Acres
D- 7	Frank R. Spencer	Davis Creek	5-15-98	160	Yes	Brain-Atkinson Ditch	1	R	391	0
D- 8	Frank R. Spencer	Barnes Spring	11- 1-97	160	Yes					
D- 9	Frank R. Spencer	Davis Creek	11-7 -97	320	Yes					

NOTE: R—Denotes Regular Irrigation. F—Flood Irrigation.

Adequate Supply: Yes ..... No X Explain

Remarks

River Basin

Also in: Plat No. 8 Twp. 18N Rge. 10E	Plat No. 4 Twp. 18N Rge. 10E	Plat No. 10 Twp. 18N Rge. 12E
Plat No. 3 Twp. 19N Rge. 12E	Plat No. 2 Twp. 19N Rge. 10E	Plat No. ..... Twp. ..... Rge. .....

Information From:

Frank Spencer

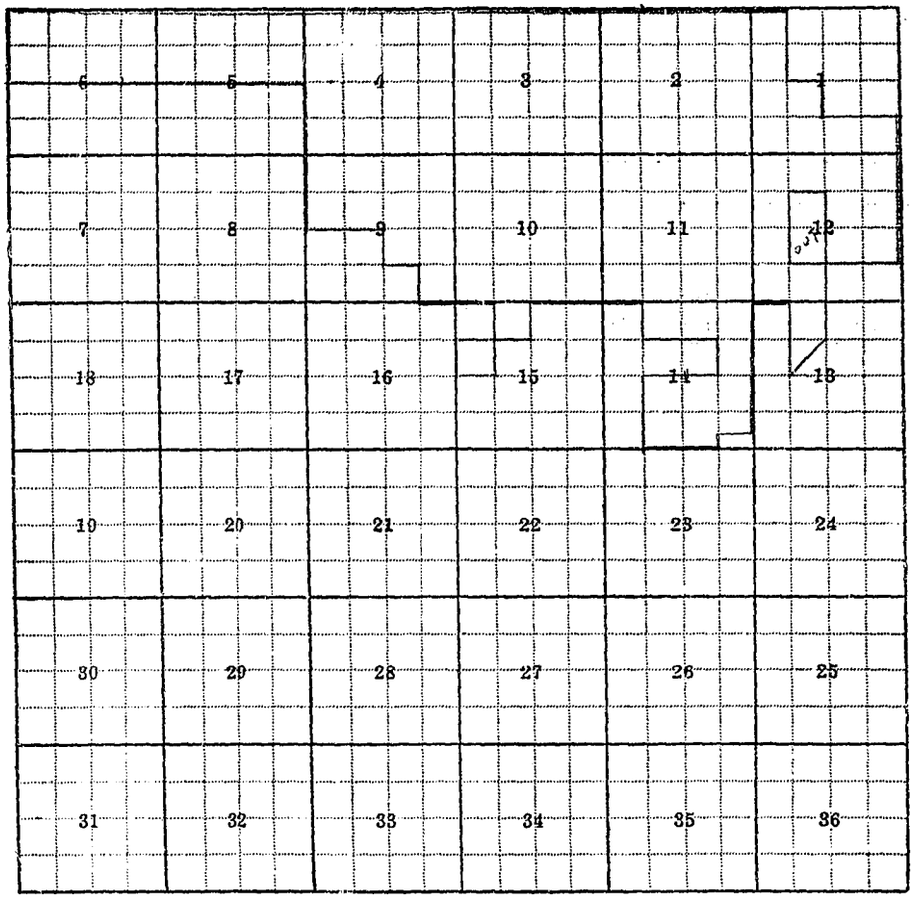

Land Ownership.....

10
18N 12E

F-1-A—5M—

County Judith Basin

Farm Checked: Date 8-14-62

By Ken Schultz

STATE OF MONTANA
STATE ENGINEERS OFFICE
Water Resources Survey

T. 18N R. 12E. Plat No. 10

Photo No. 3T-63, 64, 65

Legal Land Owner Wm L. Dickson Address Coffee Creek

Operator Same Address

Water is delivered by:— 1. Private System; 2. Ditch Company; 3. State Project; 4. Federal Project; 5. Irrigation District

App. No. Decree No.	NAME OF APPROPRIATOR TO WHOM DECREED	NAME OF STREAM	Date App. Date Priority	Miner's Inches	In Use	NAME OF DITCH (Water Delivered By)	No.	R/F	Present Irr. Acres	Irrigable Acres
A- 197	Sarah E. Peck	Coffee Creek	7-28-91	200	No					
A- 198	Wesley J. Peck	Coffee Creek	7-15-08	150	No					
A- 202	Wm B. Peck	So.Br.Coffee Creek	3-25-91	200	No					
A- 223	Wm. B. Peck	So.Br.Coffee Creek	3-25-91	200	No					
A-1186	Wm. B. Peck	Unnamed Branch	7-21-90	200	No					
A-1528	Leroy Orr	Spring	1- 9-62	100	gpm Stock					

NOTE: R—Denotes Regular Irrigation. F—Flood Irrigation.

Adequate Supply: Yes..... No..... Explain.....

Remarks No Irrigation

River Basin

Also in: Plat No. Twp. Rge.	Plat No. Twp. Rge.	Plat No. Twp. Rge.
Plat No. Twp. Rge.	Plat No. Twp. Rge.	Plat No. Twp. Rge.

Information From:

Ray Orr

6	5	4	3	2	1
7	8	9	10	11	12
18	17	16	15	14	13
19	20	21	22	23	24
30	29	28	27	26	25
31	32	33	34	35	36

Land Ownership

F-1-A—5M—

County Judith Basin

Farm Checked: Date 8-14-62

By Ken Schultz

STATE OF MONTANA
STATE ENGINEERS OFFICE
Water Resources Survey

T 18N R 12E Plat No. 10

Photo No. 3T-62, 63

Legal Land Owner Ralph E. Fulbright Address Coffee Creek

Operator Same Address

Water is delivered by:— 1. Private System; 2. Ditch Company; 3. State Project; 4. Federal Project; 5. Irrigation District

App. No. Decree No.	NAME OF APPROPRIATOR TO WHOM DECREED	NAME OF STREAM	Date App. Date Priority	Miner's Inches	In Use	NAME OF DITCH (Water Delivered By)	No.	R/F	Present Irr. Acres	Irrigable Acres
A- 200	Frank R. Spencer	Coffee Creek	4- 1-01	200	No					

NOTE: R—Denotes Regular Irrigation. F—Flood Irrigation.

Adequate Supply: Yes..... No..... Explain.....

Remarks No Irrigation

River Basin

Also in: Plat No. Twp. Rge.	Plat No. Twp. Rge.	Plat No. Twp. Rge.
Plat No. Twp. Rge.	Plat No. Twp. Rge.	Plat No. Twp. Rge.

Information From:

Ralph Fulbright

6	5	4	3	2	1
7	8	9	10	11	12
18	17	16	15	14	13
19	20	21	22	23	24
30	29	28	27	26	25
31	32	33	34	35	36

Land Ownership

F-1-A-5M-

County Judith Basin

Farm Checked: Date 8-14-62

By Ken Schultz

STATE OF MONTANA
STATE ENGINEERS OFFICE
Water Resources Survey

T 18N R 12E Plat No. 10

Photo No. 4T-76, 75
3T-65, 66

Legal Land Owner Elizabeth S. Lindsay Address Coffee Creek

Operator Same Address

Water is delivered by:— 1. Private System; 2. Ditch Company; 3. State Project; 4. Federal Project; 5. Irrigation District

App. No. Decree No.	NAME OF APPROPRIATOR TO WHOM DECREED	NAME OF STREAM	Date App. Date Priority	Miner's Inches	In Use	NAME OF DITCH (Water Delivered By)	No.	R/F	Present Irr. Acres	Irrigable Acres
A- 199	Jno Scott	Coffee Creek	11-20-88	30	No					

NOTE: R—Denotes Regular Irrigation. F—Flood Irrigation.

Adequate Supply: Yes..... No..... Explain.....

Remarks No Irrigation

.....River Basin.....

Also in: Plat No. Twp. Rge.	Plat No. Twp. Rge.	Plat No. Twp. Rge.
Plat No. Twp. Rge.	Plat No. Twp. Rge.	Plat No. Twp. Rge.

Information From:

Mrs. Lindsay

10

ict

igable
cres

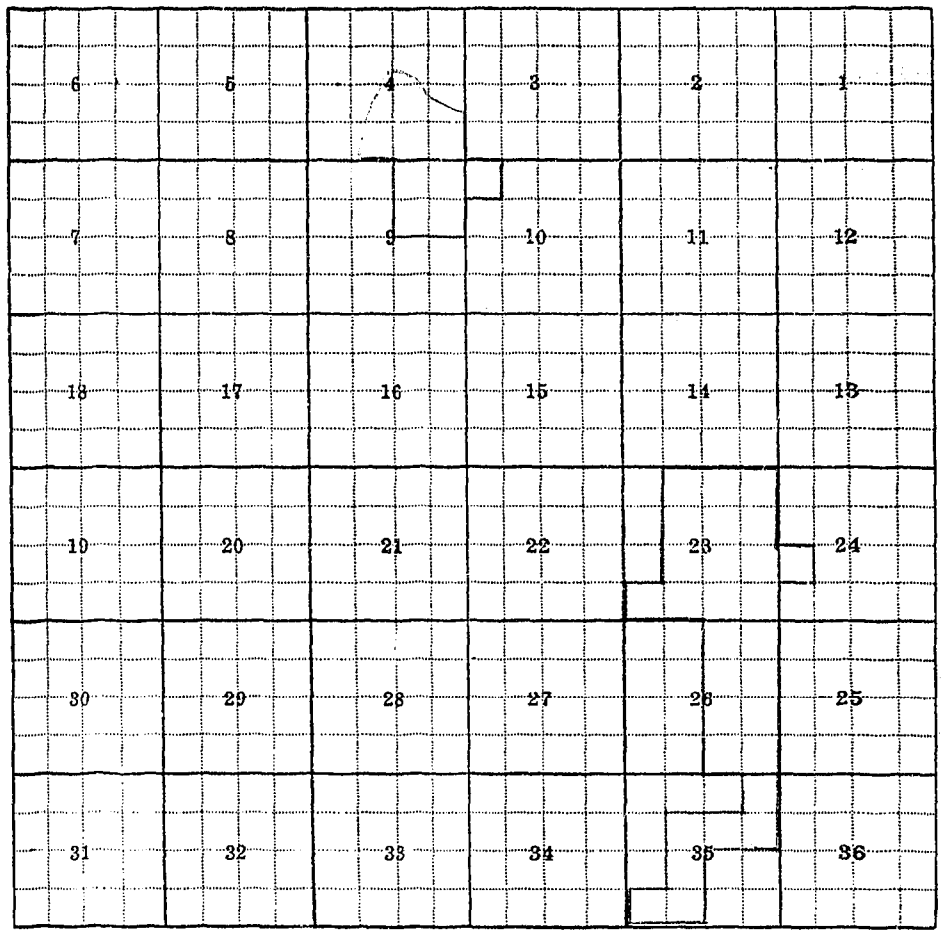

Land Ownership

F-1-A—5M—

County Judith Basin

Farm Checked: Date 8-14-62

By Ken Schultz

STATE OF MONTANA
STATE ENGINEERS OFFICE
Water Resources Survey

T 18N R 12E Plat No. 10

Photo No. 3T-63, 4T-73, 74, 75

Legal Land Owner Leroy Orr Address Coffee Creek

Operator Same Address

Water is delivered by:— 1. Private System; 2. Ditch Company; 3. State Project; 4. Federal Project; 5. Irrigation District

App. No. Decree No.	NAME OF APPROPRIATOR TO WHOM DECREED	NAME OF STREAM	Date App. Date Priority	Miner's Inches	In Use	NAME OF DITCH (Water Delivered By)	No.	R/F	Present Irr. Acres	Irrigab Acres
A-1613	John Rae	2 Lake	2-29-96	200	No					
A- 196	Anna Peck	Coffey Creek	7-15-08	300	No					

NOTE: R—Denotes Regular Irrigation. F—Flood Irrigation.

Adequate Supply: Yes ..... No ..... Explain .....

Remarks No Irrigation

..... River Basin .....

Also in: Plat No. ..... Twp. ..... Rge.	Plat No. ..... Twp. ..... Rge.	Plat No. ..... Twp. ..... Rge. .....
Plat No. ..... Twp. ..... Rge.	Plat No. ..... Twp. ..... Rge.	Plat No. ..... Twp. ..... Rge. .....

Information From: Roy Orr

)....10.....

'4,..75...

.....

.....

.....

istrict

Irrigable Acres

F-1-A—5M—

County Judith Basin

Farm Checked: Date 8-8-62

By Ken Schultz

STATE OF MONTANA
STATE ENGINEERS OFFICE
Water Resources Survey

T 18N R 12E Plat No. 10

Photo No. 4T-88, 89

Legal Land Owner Frank R. Spencer Ranch, Inc. Address

Operator Glen Woodbury & F. L. Spencer Address Geyser

Water is delivered by:— 1. Private System; 2. Ditch Company; 3. State Project; 4. Federal Project; 5. Irrigation District

App. No. Decree No.	NAME OF APPROPRIATOR TO WHOM DECREED	NAME OF STREAM	Date App. Date Priority	Miner's Inches	In Use	NAME OF DITCH (Water Delivered By)	No.	R/F	Present Irr. Acres	Irrigable Acres
A- 40	Katie Hutchinson	Arrow Creek	8-15-00	400	No					
A- 41	Katie Hutchinson	Arrow Creek	8-15-00	400	No					
A- 44	Clara S. Kimball	Arrow Creek	4-15-02	200	No					
		No Irrigation								

NOTE: R—Denotes Regular Irrigation. F—Flood Irrigation.

Adequate Supply: Yes..... No..... Explain.....

Remarks.....

.....River Basin.....

Also in: Plat No. 2 Twp. 19N Rge. 11E	Plat No. 4 Twp. 19N Rge 10E	Plat No. 9 Twp. 18N Rge 11E
Plat No. 3 Twp. 19N Rge. 12E	Plat No. 8 Twp. 18N Rge 10E	Plat No. ..... Twp. ..... Rge. .....

Information From:

F. L. Spencer, Box 305
Great Falls, Cascade

6	5	4	3	2	1
7	8	9	10	11	12
18	17	16	15	14	13
19	20	21	22	23	24
30	29	28	27	26	25
31	32	33	34	35	36

Land Ownership.....

.....

.....

F-1-A—5M—

County Judith Basin

Farm Checked: Date 8-14-62

By Ken Schultz

STATE OF MONTANA
STATE ENGINEERS OFFICE
Water Resources Survey

T 18N R 12E Plat No 10

Photo No 4T-76

Legal Land Owner Virgil Stout Address Coffee Creek

Operator Same Address

Water is delivered by:— 1. Private System; 2. Ditch Company; 3. State Project; 4. Federal Project; 5. Irrigation District

App. No. Decree No.	NAME OF APPROPRIATOR TO WHOM DECREED	NAME OF STREAM	Date App. Date Priority	Miner's Inches	In Use	NAME OF DITCH (Water Delivered By)	No.	R/F	Present Irr. Acres	Irrigable Acres
A-1138	Elizah B. Lamar	Unnamed trib of Coffee Creek	10-20-06	200	No					

NOTE: R—Denotes Regular Irrigation. F—Flood Irrigation.

Adequate Supply: Yes ..... No ..... Explain .....

Remarks No Irrigation

..... River Basin .....

Also in: Plat No.	Twp.	Rge.	Plat No.	Twp.	Rge.	Plat No.	Twp.	Rge.
Plat No.	Twp.	Rge.	Plat No.	Twp.	Rge.	Plat No.	Twp.	Rge.

Information From:

Virgil Stout

6	5	4	3	2	1
7	8	9	10	11	12
18	17	16	15	14	13
19	20	21	22	23	24
30	29	28	27	26	25
31	32	33	34	35	36

Land Ownership.....

F-1-A—5M—

County Judith Basin

Farm Checked: Date 8-14-62

By Ken Schultz

STATE OF MONTANA
STATE ENGINEERS OFFICE
Water Resources Survey

T. 18N. R. 12E. Plat No. 10

Photo No. 4T-74, 75, 73, 90

Legal Land Owner Rudolph Suden Address Coffee Creek

Operator Same Address

Water is delivered by:— 1. Private System; 2. Ditch Company; 3. State Project; 4. Federal Project; 5. Irrigation District

App. No. Decree No.	NAME OF APPROPRIATOR TO WHOM DECREED	NAME OF STREAM	Date App. Date Priority	Miner's Inches	In Use	NAME OF DITCH (Water Delivered By)	No.	R/F	Present Irr. Acres	Irrigable Acres
A- 838	Wm. H. Alshouse	Surprise Creek	10- 1-96	200	N o					

NOTE: R—Denotes Regular Irrigation. F—Flood Irrigation.

Adequate Supply: Yes..... No..... Explain.....

Remarks No Irrigation

River Basin

Also in: Plat No..... Twp..... Rge.....	Plat No..... Twp..... Rge.....	Plat No..... Twp..... Rge.....
Plat No..... Twp..... Rge.....	Plat No..... Twp..... Rge.....	Plat No..... Twp..... Rge.....

Information From:

Rudolph Suden

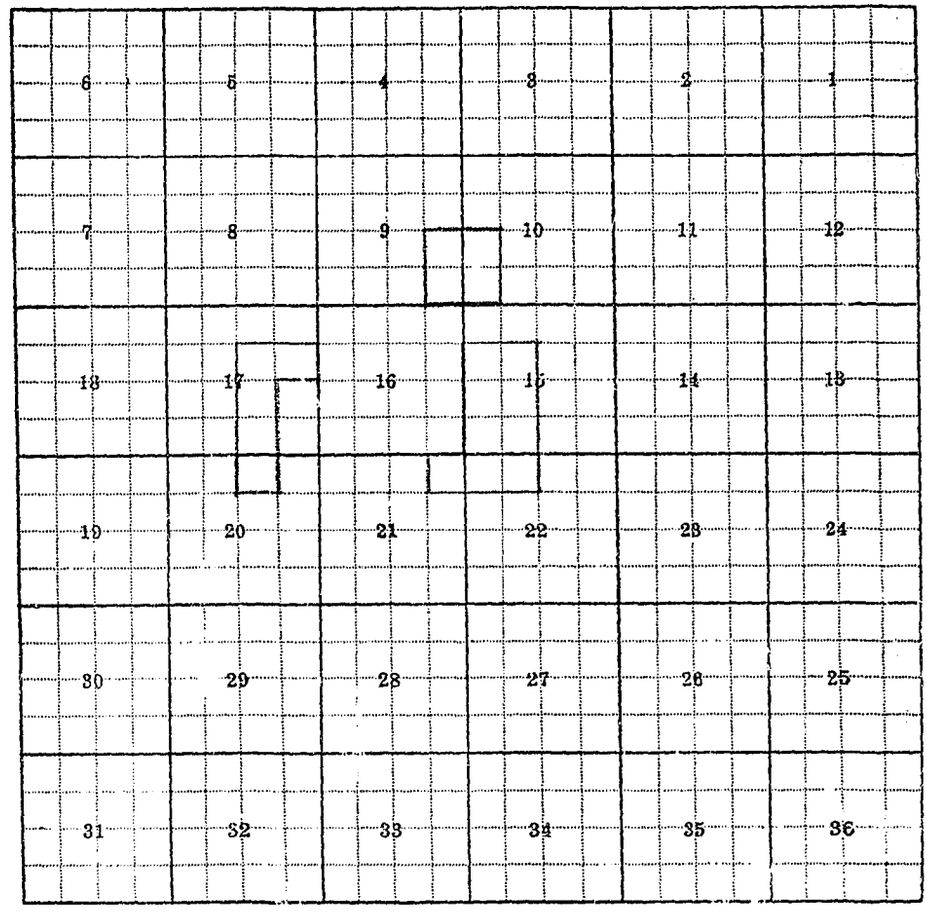

Land Ownership

11
17N 7E

F-1-A—5M—

County Judith Basin

Farm Checked: Date 6-18-62

By Pete

STATE OF MONTANA
STATE ENGINEERS OFFICE
Water Resources Survey

T. 17N R. 7E Plat No. 11

Photo No. 6T-210, 211

Legal Land Owner Anton & Mary Ann Johnson Address Raynesford

Operator Same Address

Water is delivered by:— 1. Private System; 2. Ditch Company; 3. State Project; 4. Federal Project; 5. Irrigation District

App. No. Decree No.	NAME OF APPROPRIATOR TO WHOM DECREED	NAME OF STREAM	Date App. Date Priority	Miner's Inches	In Use	NAME OF DITCH (Water Delivered By)	No.	R/F	Present Irr. Acres	Irrigable Acres
A- 180	Joseph Green	Bundys Creek	11-18-95	100	Stock					
A- 182	Robert W. McConkey	Bundy Coulee	4- 8-99	50	Stock					
A- 183	Wm. Mc.Conkey	Bundy Coulee	6- 1-00	100	Stock					
A-1506	Robert W. McConkey	Spring	9-25-99	50	Stock					

NOTE: R—Denotes Regular Irrigation. F—Flood Irrigation.

Adequate Supply: Yes..... No..... Explain.....

Remarks Point of Diversion Lot 1, Section 2, 17-7
No Irrigation

River Basin

Also in: Plat No. 12 Twp. 17N Rge. 8E	Plat No. ..... Twp. ..... Rge.	Plat No. ..... Twp. ..... Rge. .....
Plat No. ..... Twp. ..... Rge.	Plat No. ..... Twp. ..... Rge.	Plat No. ..... Twp. ..... Rge. .....

Information From:
Anton Johnson

6	5	4	3	2	1
7	8	9	10	11	12
18	17	16	15	14	13
19	20	21	22	23	24
30	29	28	27	26	25
31	32	33	34	35	36

Land Ownership.....

12
17N 8E

F-1-A—5M—

County Judith Basin

Farm Checked: Date 9-19-62

By Pete

STATE OF MONTANA
STATE ENGINEERS OFFICE
Water Resources Survey

T 17N R 8E Plat No 12

Photo No 6T-159, 136, 160

Legal Land Owner Edmund A. Anderson Address Raynesford

Operator same Address

Water is delivered by:— 1. Private System; 2. Ditch Company; 3. State Project; 4. Federal Project; 5. Irrigation District

App. No. Decree No.	NAME OF APPROPRIATOR TO WHOM DECREED	NAME OF STREAM	Date App. Date Priority	Miner's Inches	In Use	NAME OF DITCH (Water Delivered By)	No.	R/F	Present Irr. Acres	Irrigable Acres
A-632	George O. Dutcher	Otter Creek	4-21-93	200	stock, gen'l					
=		NO IRRIGATION								

NOTE: R—Denotes Regular Irrigation. F—Flood Irrigation.

Adequate Supply: Yes..... No..... Explain.....

Remarks.....

River Basin.....

Also in: Plat No. Twp. Rge.	Plat No. Twp. Rge.	Plat No. Twp. Rge.
Plat No. Twp. Rge.	Plat No. Twp. Rge.	Plat No. Twp. Rge.

Information From: Royal Fish

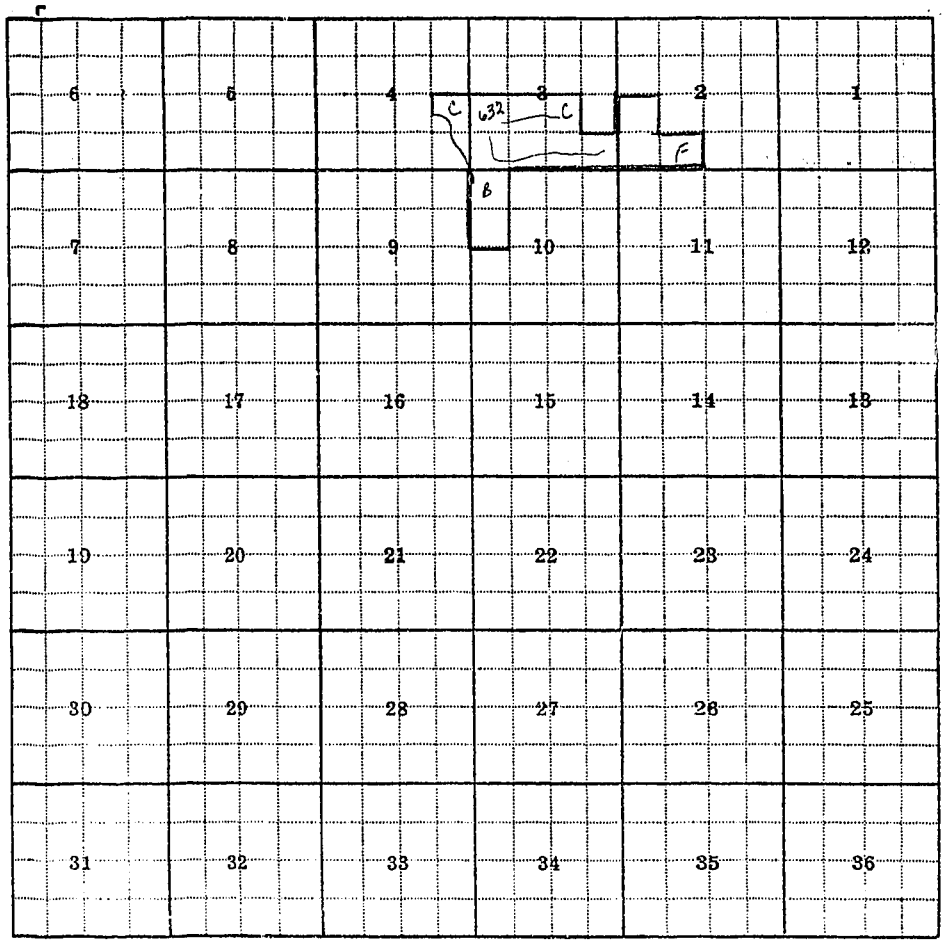

Land Ownership.....

F-1-A—5M—

County: Judith Basin

Farm Checked: Date: 9-19-62

By: Pete

STATE OF MONTANA
STATE ENGINEERS OFFICE
Water Resources Survey

T. 17N R. 8E Plat No. 12

Photo No. none

Legal Land Owner: Louis J. Anderson, Jr. Address: Hackett

Operator: Same Address:

Water is delivered by:— 1. Private System; 2. Ditch Company; 3. State Project; 4. Federal Project; 5. Irrigation District

App. No. Decree No.	NAME OF APPROPRIATOR TO WHOM DECREED	NAME OF STREAM	Date App. Date Priority	Miner's Inches	In Use	NAME OF DITCH (Water Delivered By)	No.	R/F	Present Irr. Acres	Irrigable Acres
A-632	George O. Dutcher	Otter Creek	4-21-93	200	stock					
A-898	Lewis Larson	Willaims Creek	9-18-0[illegible]	288	stock					
A-1481	"	2 Springs	10-8-95	all	stock					
		NO IRRIGATION								

NOTE: R—Denotes Regular Irrigation. F—Flood Irrigation.

Adequate Supply: Yes..... No..... Explain.....

Remarks.....

.....River Basin.....

Also in: Plat No.	Twp.	Rge.	Plat No.	Twp.	Rge.	Plat No.	Twp.	Rge.
Plat No.	Twp.	Rge.	Plat No.	Twp.	Rge.	Plat No.	Twp.	Rge.

Information From: Royal Fish

12

istrict

Irrigable Acres

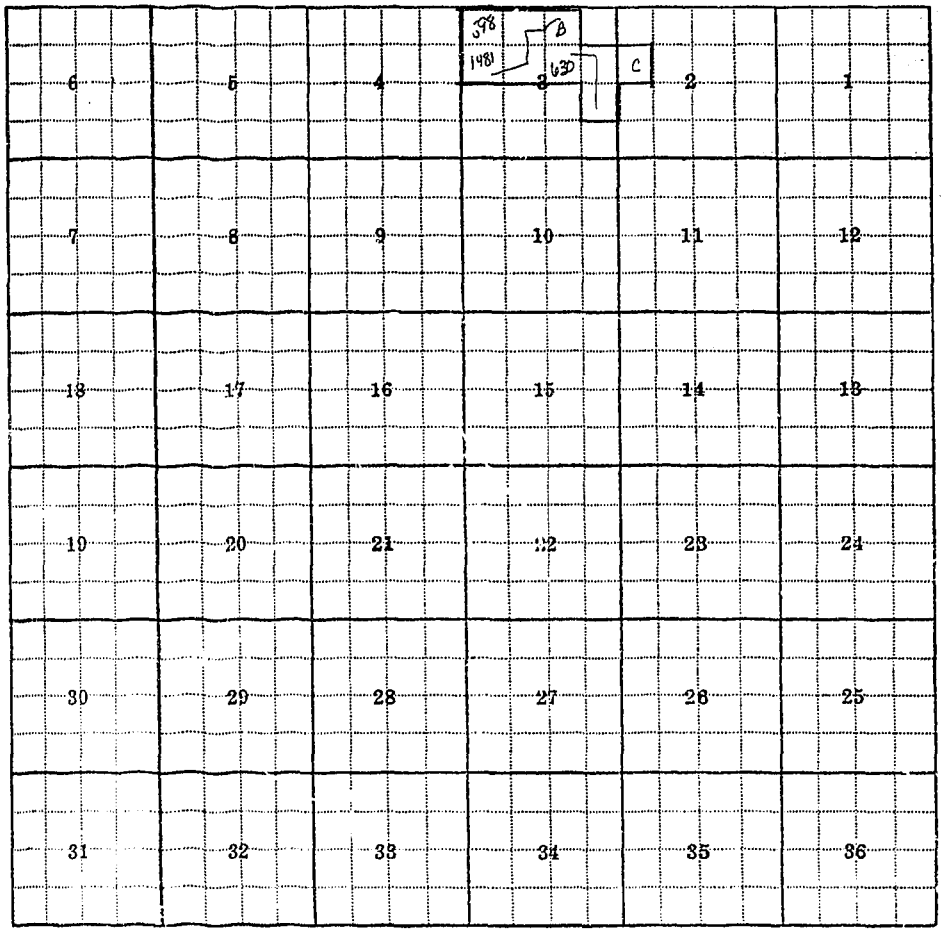

Land Ownership

F-1-A—5M—

County Judith Basin

Farm Checked: Date 9-13-62

By Robert Peter & Ken Schultz

STATE OF MONTANA
STATE ENGINEERS OFFICE
Water Resources Survey

T 17N R 8E Plat No. 12

Photo No. 6T-131, 132

Legal Land Owner Donald Bodner Address Raynesford

Operator J. W. Bodner Address

Water is delivered by:— 1. Private System; 2. Ditch Company; 3. State Project; 4. Federal Project; 5. Irrigation District

App. No. Decree No.	NAME OF APPROPRIATOR TO WHOM DECREED	NAME OF STREAM	Date App. Date Priority	Miner's Inches	In Use	NAME OF DITCH (Water Delivered By)	No.	R/F	Present Irr. Acres	Irrigable Acres
A-1589	Matie Walters	Spring	5- 5-06	100	Stock					
A-1485	Martha Lee	3 Springs	6-15-98	100	Stock					

NOTE: R—Denotes Regular Irrigation. F—Flood Irrigation.

Adequate Supply: Yes..... No..... Explain.....

Remarks No Irrigation

River Basin

Also in: Plat No. Twp. Rge.	Plat No. Twp. Rge.	Plat No. Twp. Rge.
Plat No. Twp. Rge.	Plat No. Twp. Rge.	Plat No. Twp. Rge.

Information From:

J. W. Bodner



Land Ownership.....

F-1-A—5M—

County Judith Basin

Farm Checked: Date 6-13-62

By Robert Peter & Ken Schultz

STATE OF MONTANA
STATE ENGINEERS OFFICE
Water Resources Survey

T. 17N R. 8E Plat No. 12

Photo No. 6T-134, 135, 136, 160

Legal Land Owner John M. Bodner Address Raynesford

Operator Same Address

Water is delivered by:— 1. Private System; 2. Ditch Company; 3. State Project; 4. Federal Project; 5. Irrigation District

App. No. Decree No.	NAME OF APPROPRIATOR TO WHOM DECREED	NAME OF STREAM	Date App. Date Priority	Miner's Inches	In Use	NAME OF DITCH (Water Delivered By)	No.	R/F	Present Irr. Acres	Irrigable Acres
A-1168	Andrew Nelson	Coulee	6-1902	80	Stock					
A-1025	Anna Bodner	Coulee	3-26-12	80	Stock					
A-1280	Steve, John & J. W. Bodner	Bodner Spring	11-10-56	2	Stock					
A- 899	Alexander S. Mathers	Williams Creek	4-23-03	200	Stock					

NOTE: R—Denotes Regular Irrigation. F—Flood Irrigation.

Adequate Supply: Yes..... No..... Explain.....

Remarks No Irrigation

River Basin

Also in: Plat No. 13 Twp. 17N Rge. 9E	Plat No. Twp. Rge.	Plat No. Twp. Rge.
Plat No. Twp. Rge.	Plat No. Twp. Rge.	Plat No. Twp. Rge.

Information From:

J. W. Bodner

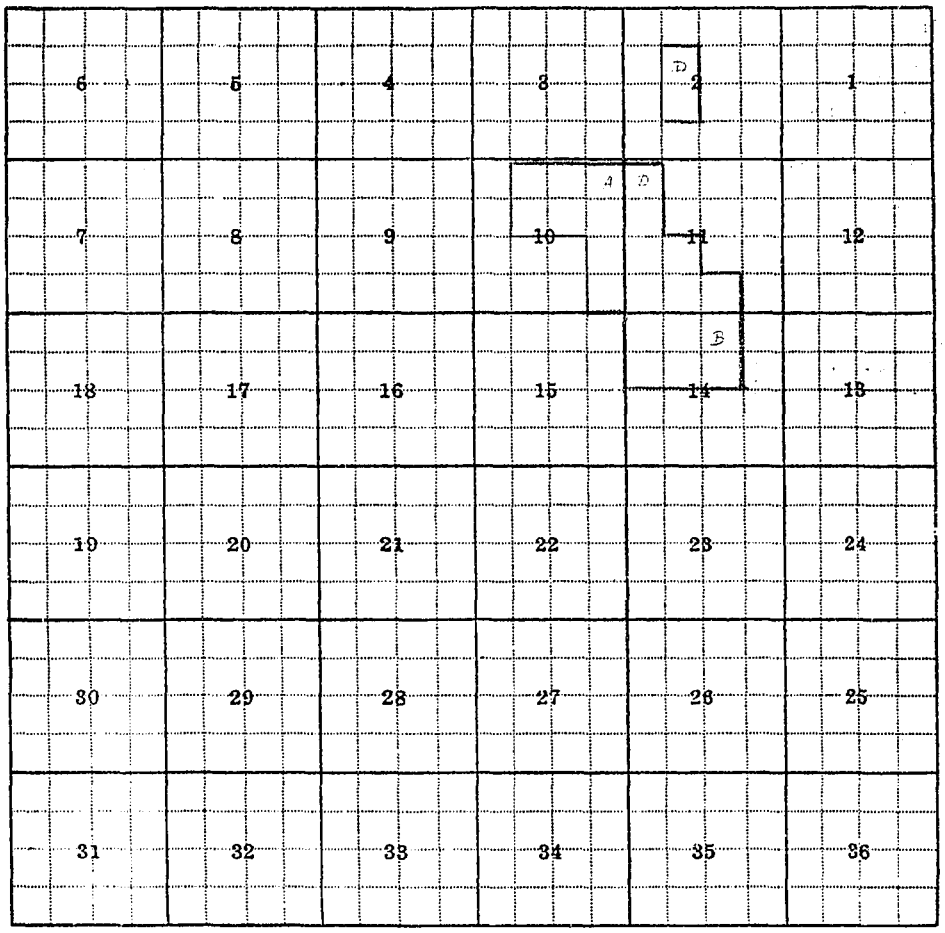

Land Ownership.....

F-1-A—5M—

County Judith Basin

Farm Checked: Date 6-13-62

By Robert Peter - Ken Schultz

STATE OF MONTANA
STATE ENGINEERS OFFICE
Water Resources Survey

T 17N R 8E Plat No. 12

Photo No. 6T-134, 135

Legal Land Owner John, Steve, & Josph Bodner Address Raynesford

Operator Same Address

Water is delivered by:— 1. Private System; 2. Ditch Company; 3. State Project; 4. Federal Project; 5. Irrigation District

App. No. Decree No.	NAME OF APPROPRIATOR TO WHOM DECREED	NAME OF STREAM	Date App. Date Priority	Miner's Inches	In Use	NAME OF DITCH (Water Delivered By)	No.	R/F	Present Irr. Acres	Irrigable Acres
A-1095	Charles W. Hay	Coulee	5-31-99	250	Stock					

NOTE: R—Denotes Regular Irrigation. F—Flood Irrigation.

Adequate Supply: Yes..... No..... Explain.....

Remarks No Irrigation

.....River Basin

Also in: Plat No. 13 Twp. 17N Rge. 9E	Plat No. Twp. Rge.	Plat No. Twp. Rge.
Plat No. Twp. Rge.	Plat No. Twp. Rge.	Plat No. Twp. Rge.

Information From:

J. W. Bodner

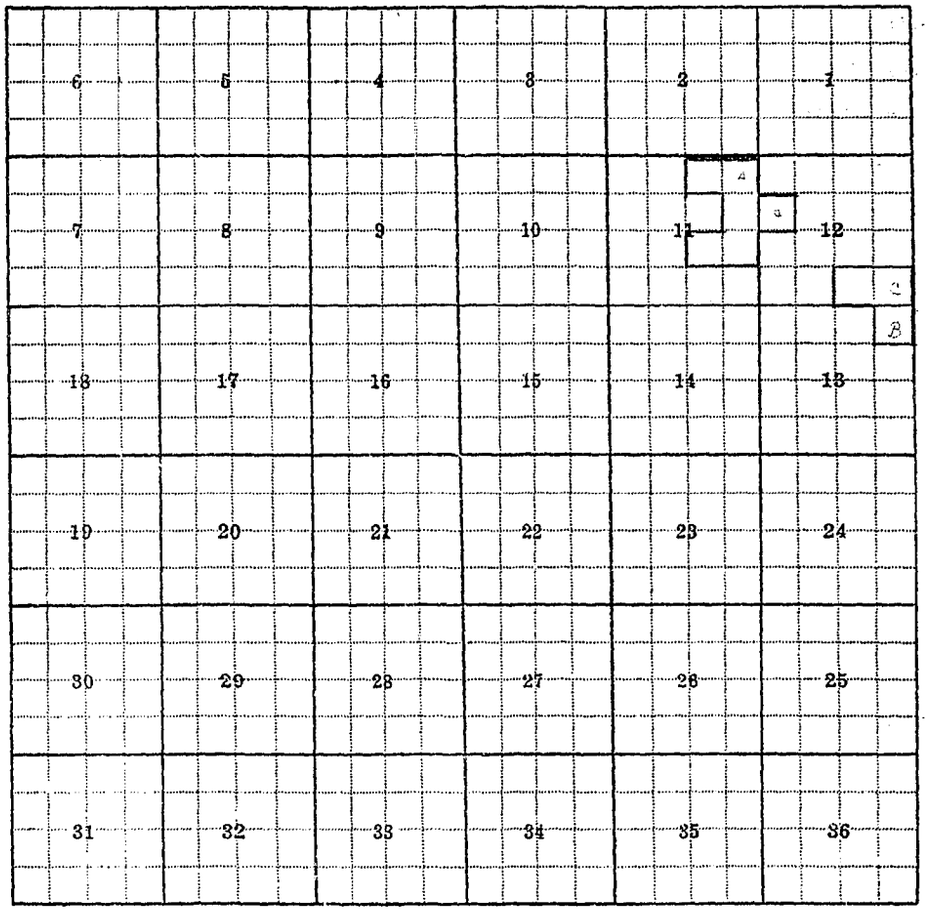

Land Ownership

F-1-A—5M—

County Judith Basin

Farm Checked: Date 9-13-62

By Robert Peter-Ken Schultz

STATE OF MONTANA
STATE ENGINEERS OFFICE
Water Resources Survey

T 17N R 8E Plat No. 12

Photo No 6T-135, 136

Legal Land Owner Steve Bodner Address Raynesford

Operator Same Address

Water is delivered by:— 1. Private System; 2. Ditch Company; 3. State Project; 4. Federal Project; 5. Irrigation District

App. No. Decree No.	NAME OF APPROPRIATOR TO WHOM DECREED	NAME OF STREAM	Date App. Date Priority	Miner's Inches	In Use	NAME OF DITCH (Water Delivered By)	No.	R/F	Present Irr. Acres	Irrigable Acres
A- 771	Mary J. Hay	Soper Coulee	11-25-99	320	Stock					
A-1340	Michael Bodner	Spring	1-19-06	50	Stock					
A-1404	James Entwisle	Spring	6-20-89	100	Stock					
A-1026	Michael Bodner	2 Coulees	1-19-06	50	Stock					

NOTE: R—Denotes Regular Irrigation. F—Flood Irrigation.

Adequate Supply: Yes..... No..... Explain.....

Remarks No Irrigation

River Basin

Also in: Plat No. 13 Twp. 17N Rge. 9E	Plat No. ..... Twp. ..... Rge.	Plat No. ..... Twp. ..... Rge. .....
Plat No. ..... Twp. ..... Rge.	Plat No. ..... Twp. ..... Rge.	Plat No. ..... Twp. ..... Rge. .....

Information From:

J. W. Bodner

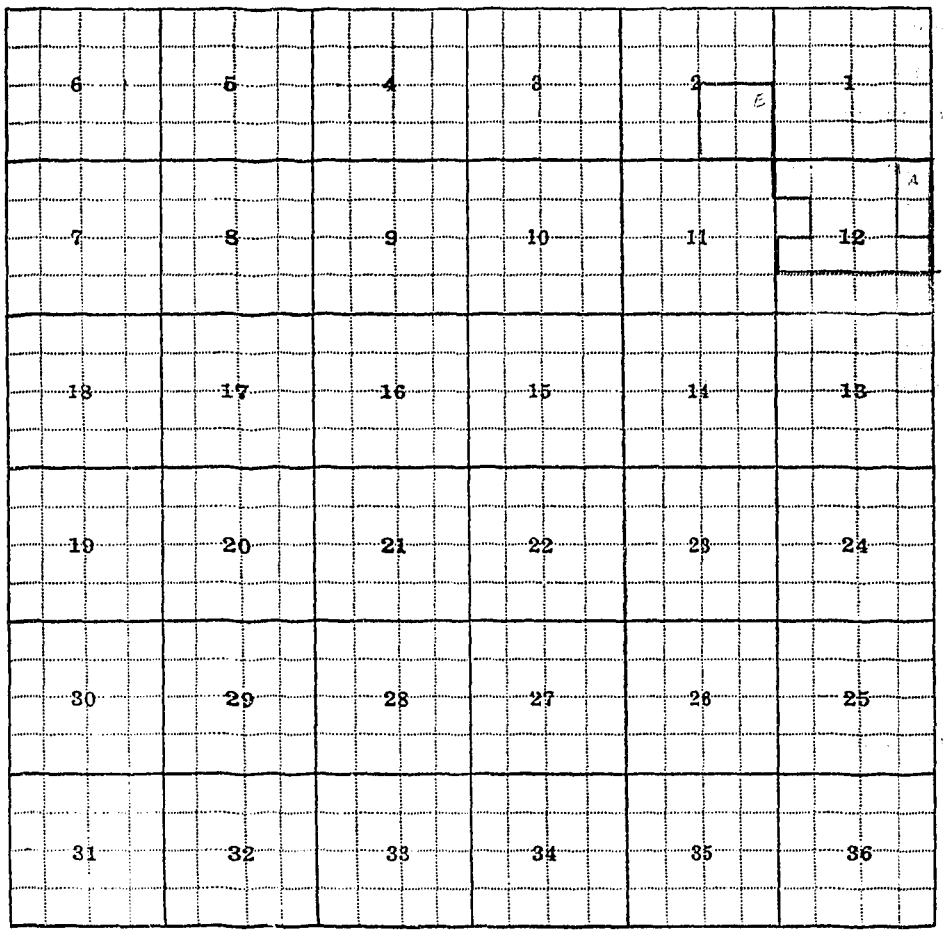

Land Ownership.....

F-1-A—5M—

County Judith Basin

Farm Checked: Date 9-12-62

By Robert Peter

STATE OF MONTANA
STATE ENGINEERS OFFICE
Water Resources Survey

T. 17N R. 8E Plat No. 12

Photo No. 6T-164

Legal Land Owner Harry and Vivian Boughton Address Raynesford

Operator Same Address

Water is delivered by:— 1. Private System; 2. Ditch Company; 3. State Project; 4. Federal Project; 5. Irrigation District

App. No. Decree No.	NAME OF APPROPRIATOR TO WHOM DECREED	NAME OF STREAM	Date App. Date Priority	Miner's Inches	In Use	NAME OF DITCH (Water Delivered By)	No.	R/F	Present Irr. Acres	Irrigable Acres
A-1393	Oleana Dotseth	Spring & Coulee	7-27-03	100	Stock					

NOTE: R—Denotes Regular Irrigation. F—Flood Irrigation.

Adequate Supply: Yes..... No..... Explain.....

Remarks No Irrigation

River Basin

Also in: Plat No. Twp. Rge.	Plat No. Twp. Rge.	Plat No. Twp. Rge.
Plat No. Twp. Rge.	Plat No. Twp. Rge.	Plat No. Twp. Rge.

Information From:

Harry Boughten



Land Ownership

F-1-A—5M—

County Judith Basin

Farm Checked: Date 9-6-62

By Ken Schultz

STATE OF MONTANA
STATE ENGINEERS OFFICE
Water Resources Survey

T. 17N R. 8E Plat No. 12

Photo No. 6T-136

Legal Land Owner Emil J. Colarchik (Colarchik) Address Raynesford

Operator Same Address

Water is delivered by:— 1. Private System; 2. Ditch Company; 3. State Project; 4. Federal Project; 5. Irrigation District

App. No. Decree No.	NAME OF APPROPRIATOR TO WHOM DECREED	NAME OF STREAM	Date App. Date Priority	Miner's Inches	In Use	NAME OF DITCH (Water Delivered By)	No.	R/F	Present Irr. Acres	Irrigabl Acres
A-1412	Joseph N. Frye	Spring & 2 Coulees	10-9-02	25	Stock					

NOTE: R—Denotes Regular Irrigation. F—Flood Irrigation.

Adequate Supply: Yes ..... No ..... Explain .....

Remarks No Irrigation

River Basin

Also in: Plat No. Twp. Rge.	Plat No. Twp. Rge.	Plat No. Twp. Rge.
Plat No. Twp. Rge.	Plat No. Twp. Rge.	Plat No. Twp. Rge.

Information From:

Emil Colarchik

12

istrict

Irrigable Acres

F-1-A—5M—

County Judith Basin

Farm Checked: Date 9-17-62

By Pete

STATE OF MONTANA
STATE ENGINEERS OFFICE
Water Resources Survey

T. 17N R. 8E Plat No. 12

Photo No. 6T-134, 133, 132, 131

Legal Land Owner Conrad J. Forest & Gerald Conrad Address

Operator Maynard Johnson Address Raynesford

Water is delivered by:— 1. Private System; 2. Ditch Company; 3. State Project; 4. Federal Project; 5. Irrigation District

App. No. Decree No.	NAME OF APPROPRIATOR TO WHOM DECREED	NAME OF STREAM	Date App. Date Priority	Miner's Inches	In Use	NAME OF DITCH (Water Delivered By)	No.	R/F	Present Irr. Acres	Irrigable Acres
A-2	William Nollar	Anderson Coulee	5-1-03	200	stock					
	"	Coulee NE¼ NE¼ Sec.24	5-1-03	25						
A-627	Chas.Cathreas & Chas. Nollar	Nollar Coulee	5-15-98	100	stock					
A-857	Laura J. Nollar	Taylor Coulee	5-22-06	100	stock					
A-1502	Laura McAllister	Spring & Coulee	11-1-02	200	stock					
A-601	George Nollar	McMillan Coulee	6-1-01	50	stock					
		NO IRRIGATION								

NOTE: R—Denotes Regular Irrigation. F—Flood Irrigation.

Adequate Supply: Yes ..... No .... Explain .....

Remarks .....

River Basin .....

Also in: Plat No. 13 Twp. 17N Rge 9E	Plat No. ..... Twp. ..... Rge.	Plat No. ..... Twp. ..... Rge. .....
Plat No. ..... Twp. ..... Rge.	Plat No. ..... Twp. ..... Rge.	Plat No. ..... Twp. ..... Rge. .....

Information From: W. B. Regan

F-1-A—5M—

County Judith Basin

Farm Checked: Date 9-12-62

By Robert Peter

STATE OF MONTANA
STATE ENGINEERS OFFICE
Water Resources Survey

T 17N R 8E Plat No. 12

Photo No. 6T-186, 187

Legal Land Owner Roy S. Currell Address

Operator Roy Busch Address Raynesford

Water is delivered by:— 1. Private System; 2. Ditch Company; 3. State Project; 4. Federal Project; 5. Irrigation District

App. No. Decree No.	NAME OF APPROPRIATOR TO WHOM DECREED	NAME OF STREAM	Date App. Date Priority	Miner's Inches	In Use	NAME OF DITCH (Water Delivered By)	No.	R/F	Present Irr. Acres	Irrigable Acres
A-1435	Van Henderlider	Spring	7- 1-00	400	Stock					
A-1174	Charles H. Nollar	Coulee	4- 1-01	All	Stock					

NOTE: R—Denotes Regular Irrigation. F—Flood Irrigation.

Adequate Supply: Yes..... No..... Explain.....

Remarks No Irrigation

River Basin

Also in: Plat No. Twp. Rge.	Plat No. Twp. Rge.	Plat No. Twp. Rge.
Plat No. Twp. Rge.	Plat No. Twp. Rge.	Plat No. Twp. Rge.

Information From:

Roy Busch



Land Ownership.....

.....

.....

F-1-A-5M-

County: Judith Basin

Farm Checked: Date 9-12-62

By: John

STATE OF MONTANA
STATE ENGINEERS OFFICE
Water Resources Survey

T. 17N R. 8E Plat No. 12

Photo No. 6T-159, 193

Legal Land Owner: Royal & Sarah Fish Address: Raynesford

Operator: Same Address:

Water is delivered by:— 1. Private System; 2. Ditch Company; 3. State Project; 4. Federal Project; 5. Irrigation District

App. No. Decree No.	NAME OF APPROPRIATOR TO WHOM DECREED	NAME OF STREAM	Date App. Date Priority	Miner's Inches	In Use	NAME OF DITCH (Water Delivered By)	No.	R/F	Present Irr. Acres	Irrigable Acres
A-514	Morgan Nulliner	Little Otter Creek	5-1-98	68	no					
A-1547	Frank W. Ridley	Spring	5-1-97	50	no					
		NO IRRIGATION								

NOTE: R—Denotes Regular Irrigation. F—Flood Irrigation.

Adequate Supply: Yes..... No..... Explain.....

Remarks.....

.....River Basin.....

Also in: Plat No. 6 Twp. 18N Rge. 8E	Plat No. Twp. Rge.	Plat No. Twp. Rge.
Plat No. Twp. Rge.	Plat No. Twp. Rge.	Plat No. Twp. Rge.

Information From:

Royal Fish

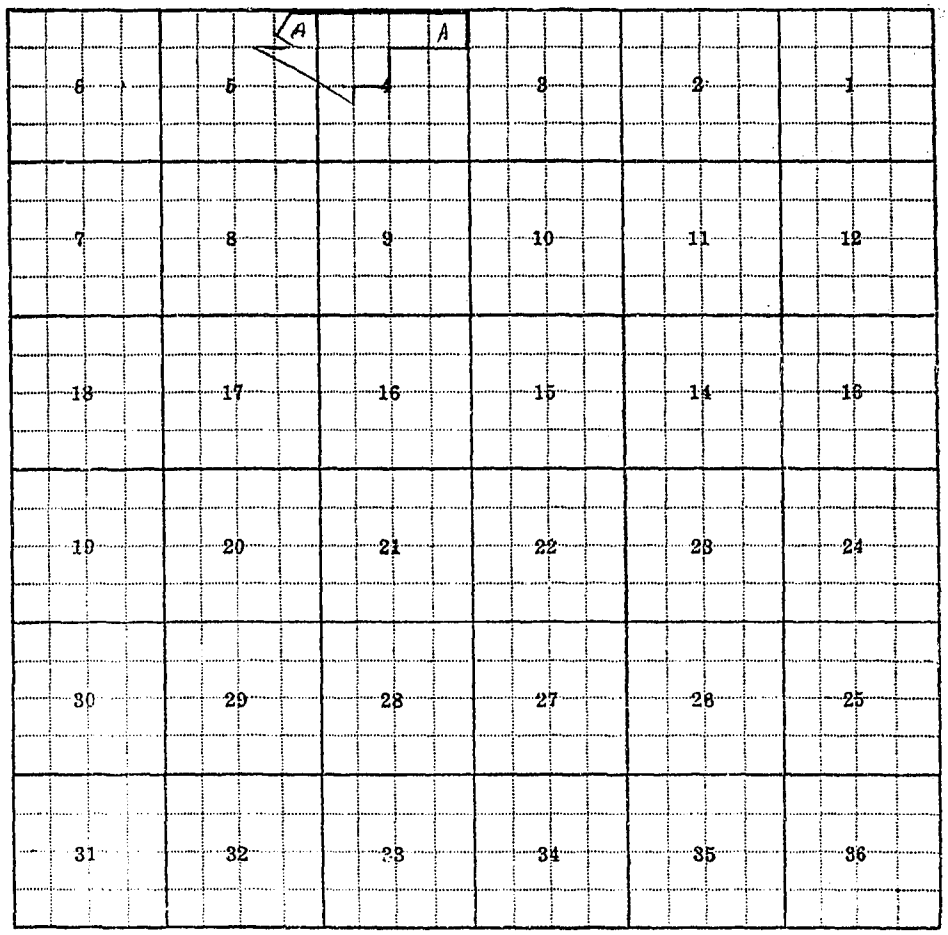

Land Ownership .....

F-1-A—5M—

County Judith Basin

Farm Checked: Date 9-12-62

By Robert Peter

STATE OF MONTANA
STATE ENGINEERS OFFICE
Water Resources Survey

T. 17N. R. 8E. Plat No. 12

Photo No. 6T-186, 187, 188

6T- 163, 164

Legal Land Owner Harland & Windel Hansen Address Raynesford

Operator Same Address

Water is delivered by:— 1. Private System; 2. Ditch Company; 3. State Project; 4. Federal Project; 5. Irrigation District

App. No. Decree No.	NAME OF APPROPRIATOR TO WHOM DECREED	NAME OF STREAM	Date App. Date Priority	Miner's Inches	In Use	NAME OF DITCH (Water Delivered By)	No.	R/F	Present Irr. Acres	Irrigable Acres
A- 512	John J. Ober	Little Otter Creek	3- 1-90	500	No-Pt.					
A-1487	William C. Lee	3 Springs	6- 1-98	300	Stock					
A-513A	Thos. A. Wall	Little Otter Creek	8-16-83	500	No					

NOTE: R—Denotes Regular Irrigation. F—Flood Irrigation.

Adequate Supply: Yes..... No..... Explain.....

Remarks No Irrigation

River Basin

Also in: Plat No. Twp. Rge.	Plat No. Twp. Rge.	Plat No. Twp. Rge.
Plat No. Twp. Rge.	Plat No. Twp. Rge.	Plat No. Twp. Rge.

Information From:

Harlan Hansen— Joe Visocan

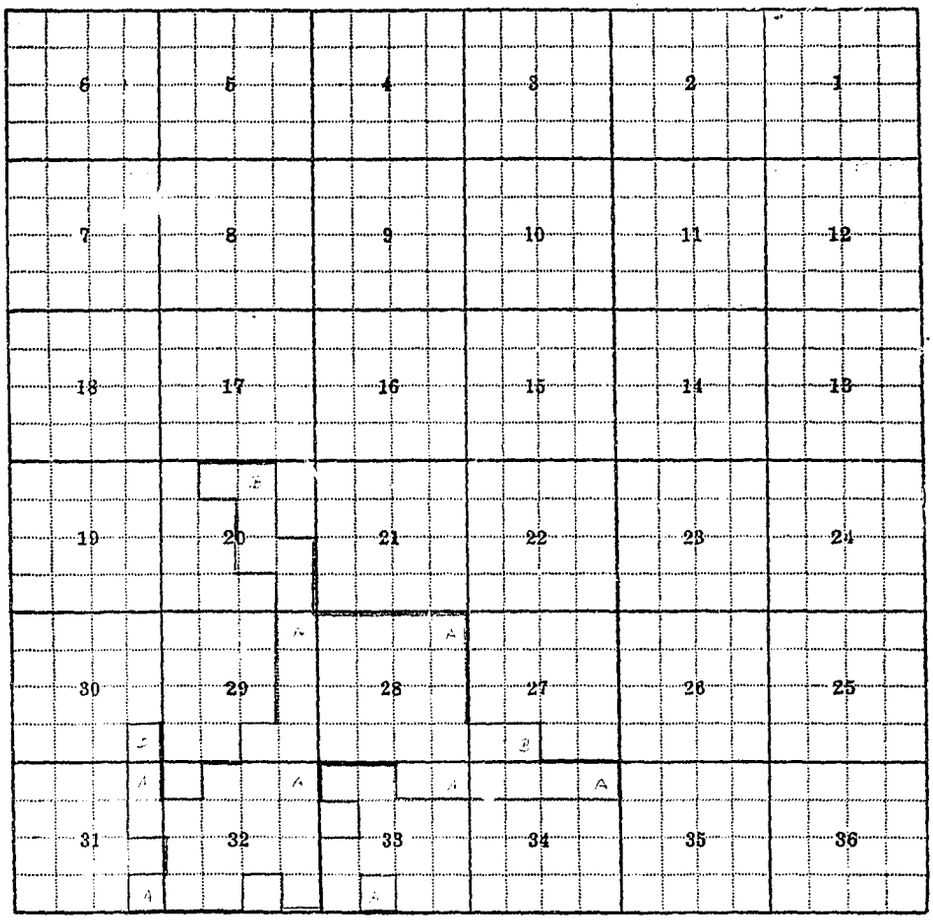

Land Ownership.....

F-1-A—5M—

County Judith Basin

Farm Checked: Date 9-18-62

By Pete

STATE OF MONTANA
STATE ENGINEERS OFFICE
Water Resources Survey

T. 17N R. 8E = Plat No. 12

Photo No. 6T-91

Legal Land Owner Anton & Mary A. Johnson Address Raynesford

Operator same Address

Water is delivered by:— 1. Private System; 2. Ditch Company; 3. State Project; 4. Federal Project; 5. Irrigation District

App. No. Decree No.	NAME OF APPROPRIATOR TO WHOM DECREED	NAME OF STREAM	Date App. Date Priority	Miner's Inches	In Use	NAME OF DITCH (Water Delivered By)	No.	R/F	Present Irr. Acres	Irrigable Acres
A-1203	Pearl Ragsdale	Coulee	5-1-02	500	stock					
A-1110	Jeanette A. Huggins	Coulee	5-1-99	60	stock					
A-1153	William Marshall	Coulee	6-1902	80	stock					
A-636	Edmund R. Huggins	Big Otter Creek	1-26-91	200	(part)	no				
A-637	"	"	12-27-90	200	(part)	no				
		NO IRRIGATION								

NOTE: R—Denotes Regular Irrigation. F—Flood Irrigation.

Adequate Supply: Yes..... No..... Explain.....

Remarks.....

River Basin.....

Also in:								
Plat No. 6	Twp. 18N	Rge. 8E	Plat No.	Twp.	Rge.	Plat No.	Twp.	Rge.
Plat No. 11	Twp. 17N	Rge. 7E	Plat No.	Twp.	Rge.	Plat No.	Twp.	Rge.

Information From: Anton Johnson

12

trict

rrigable Acres

F-1-A—5M—

County Judith Basin

Farm Checked: Date 9-17-62

By Pete

STATE OF MONTANA
STATE ENGINEERS OFFICE
Water Resources Survey

T 17N R 8E Plat No. 12

Photo No. 6T-159, 160

Legal Land Owner Arthur & Lureen Klind Address Raynesford

Operator same Address

Water is delivered by:— 1. Private System; 2. Ditch Company; 3. State Project; 4. Federal Project; 5. Irrigation District

App. No. Decree No.	NAME OF APPROPRIATOR TO WHOM DECREED	NAME OF STREAM	Date App. Date Priority	Miner's Inches	In Use	NAME OF DITCH (Water Delivered By)	No.	R/F	Present Irr. Acres	Irrigable Acres
A-1547	Frank W. Ridley	Spring	5-1-97	50	domestic					
		No Irrigation								

NOTE: R—Denotes Regular Irrigation. F—Flood Irrigation.

Adequate Supply: Yes..... No..... Explain.....

Remarks.....

.....River Basin.....

Also in: Plat No. Twp. Rge.	Plat No. Twp. Rge.	Plat No. Twp. Rge.
Plat No. Twp. Rge.	Plat No. Twp. Rge.	Plat No. Twp. Rge.

Information From:
Robert Busch

F-1-A—5M—

County Judith Basin

Farm Checked: Date 9-13-62

By Robert Peter & Ken Schultz

STATE OF MONTANA
STATE ENGINEERS OFFICE
Water Resources Survey

T. 17N R. 8E Plat No. 12

Photo No. 6T-160, 161, 162, 16
6T-189, 190

Legal Land Owner Myrtle Palmer Address Raynesford

Operator Same Address

Water is delivered by:— 1. Private System; 2. Ditch Company; 3. State Project; 4. Federal Project; 5. Irrigation District

App. No. Decree No.	NAME OF APPROPRIATOR TO WHOM DECREED	NAME OF STREAM	Date App. Date Priority	Miner's Inches	In Use	NAME OF DITCH (Water Delivered By)	No.	R/F	Present Irr. Acres	Irrigable Acres
A- 511	Morgan Nulliner	Little Otter Creek	5- 1-98	68	Stock					
A- 185	Christopher A. McLennan	Cache Coulee	6- 1-00	100	Stock					
A-1019	Frank & Lillia Barnum	Coulees	5- 1-97	200	Stock					
A- 126	Maggie Mulliner	Bitter Creek Coulee	6- 1-02	100	Stock					

NOTE: R—Denotes Regular Irrigation. F—Flood Irrigation.

Adequate Supply: Yes..... No..... Explain.....

Remarks No Irrigation

River Basin

Also in: Plat No. Twp. Rge.	Plat No. Twp. Rge.	Plat No. Twp. Rge.
Plat No. Twp. Rge.	Plat No. Twp. Rge.	Plat No. Twp. Rge.

Information From:

J. N. Bodner

F-1-A—5M—

County Judith Basin

Farm Checked: Date 9-17-62

By Pete

STATE OF MONTANA
STATE ENGINEERS OFFICE
Water Resources Survey

T 17N R 8E Plat No. 12

Photo No. 6T-135, 134, 133, 162

Legal Land Owner Theresa S. Regan Address Raynesford

Operator same Address

Water is delivered by:— 1. Private System; 2. Ditch Company; 3. State Project; 4. Federal Project; 5. Irrigation District

App. No. Decree No.	NAME OF APPROPRIATOR TO WHOM DECREED	NAME OF STREAM	Date App. Date Priority	Miner's Inches	In Use	NAME OF DITCH (Water Delivered By)	No.	R/F	Present Irr. Acres	Irrigable Acres
A-633	Jack Entwisle	Big Otter Creek	1-31-91	300	no					
A-1405	James Entwisle	Spring—	6-20-89	200	domestic					
A-1545	Theresa & W.B.Regan	Spring	12-5-61	all	"					
A-635	Bella Hay	Big Otter Creek	12-27-90	300	no					
A-1176	Harvey Nulliner	Coulee	6-1-02	100	stock					
A-1208	Henry Reisze	Coulee	6-15-02	100	stock					
A-189	Lena M. Carthrae	Carthrae Creek	9-15-95	200	stock					
A-331	Squire B. Turnbull	Entwisle Coulee	8-15-96	200	no	Turnbull	1	F	--	14

NOTE: R—Denotes Regular Irrigation. F—Flood Irrigation.

Adequate Supply: Yes ..... No X Explain .....

Remarks Poor condition; may open ditch up to use in dry years.

..... River Basin

Also in: Plat No.	Twp.	Rge.	Plat No.	Twp.	Rge.	Plat No.	Twp.	Rge.
Plat No.	Twp.	Rge.	Plat No.	Twp.	Rge.	Plat No.	Twp.	Rge.

Information From:

Mr. Regan

12

162

rict

rigable Acres

14

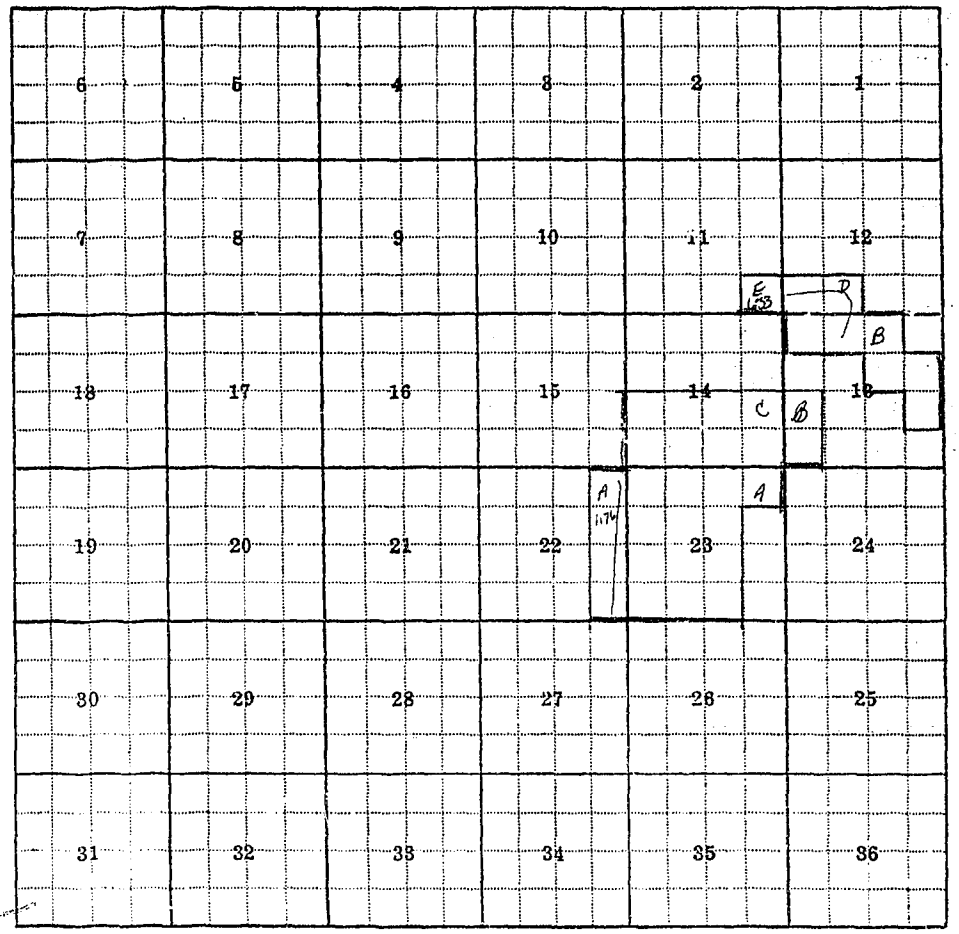

Land Ownership

F-1-A—5M—

County: Judith Basin

Farm Checked: Date: 9-18-62

By: Pete

STATE OF MONTANA
STATE ENGINEERS OFFICE
Water Resources Survey

T. 17N R. 8E Plat No. 12

Photo No. 6T-191, 159, 190, 160, 189

Legal Land Owner: Frank & Patricia Schlemmer Address:

Operator: Robert Busch, buying Address: Raynesford

Water is delivered by:— 1. Private System; 2. Ditch Company; 3. State Project; 4. Federal Project; 5. Irrigation District

App. No. Decree No.	NAME OF APPROPRIATOR TO WHOM DECREED	NAME OF STREAM	Date App. Date Priority	Miner's Inches	In Use	NAME OF DITCH (Water Delivered By)	No.	R/F	Present Irr. Acres	Irrigable Acres
A-180	Joseph Green	Bundys Creek	11-18-95	100	(part)	stock				
A-514	George Zubach	Little Otter Creek	11-18-04	240	no	Zubach		F	---	8
A-510	Edgar F. Mann	"	11-13-86	100	yes	Zubach	1	F	10	

NOTE: R—Denotes Regular Irrigation. F—Flood Irrigation.

Adequate Supply: Yes ..... No X Explain

Remarks: Fair condition! bottom land.

River Basin

Also in: Plat No. 11 Twp. 17N Rge. 7E	Plat No. ..... Twp. ..... Rge.	Plat No. ..... Twp. ..... Rge. .....
Plat No. ..... Twp. ..... Rge.	Plat No. ..... Twp. ..... Rge.	Plat No. ..... Twp. ..... Rge. .....

Information From: Robert Busch

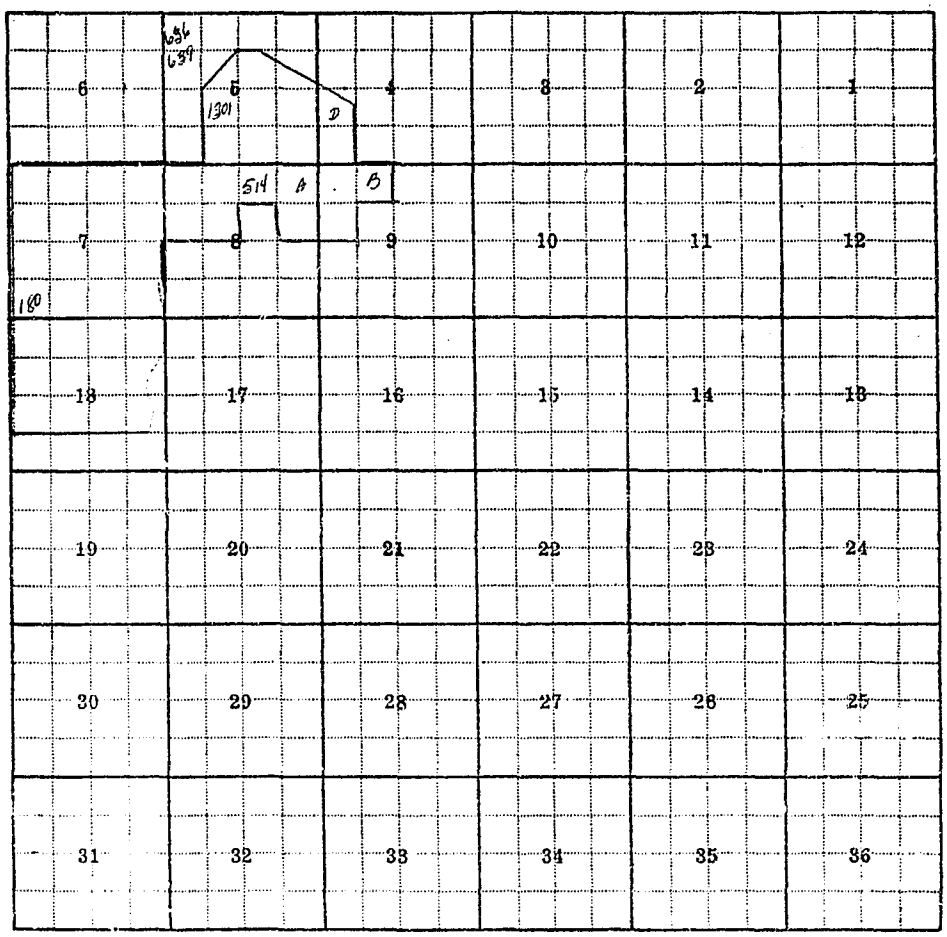

Land Ownership

F-1-A—5M—

County: Judith Basin

Farm Checked: Date: 9-13-62

By: Pete & Ken

STATE OF MONTANA
STATE ENGINEERS OFFICE
Water Resources Survey

T. 17N R. 8E Plat No. 12

Photo No. 6T-132, 134

Legal Land Owner: Peter Skites Address:

Operator: Address:

Water is delivered by:— 1. Private System; 2. Ditch Company; 3. State Project; 4. Federal Project; 5. Irrigation District

App. No. Decree No.	NAME OF APPROPRIATOR TO WHOM DECREED	NAME OF STREAM	Date App. Date Priority	Miner's Inches	In Use	NAME OF DITCH (Water Delivered By)	No.	R/F	Present Ir. Acres	Irrigable Acres
A-331	Squire B. Turnbull	Entwisle Coulee	8-15-96	200	stock					
		NO IRRIGATION								

NOTE: R—Denotes Regular Irrigation. F—Flood Irrigation.

Adequate Supply: Yes..... No..... Explain.....

Remarks.....

.....River Basin.....

Also in: Plat No. Twp. Rge.	Plat No. Twp. Rge.	Plat No. Twp. Rge.
Plat No. Twp. Rge.	Plat No. Twp. Rge.	Plat No. Twp. Rge.

Information From:
J. W. Bodner

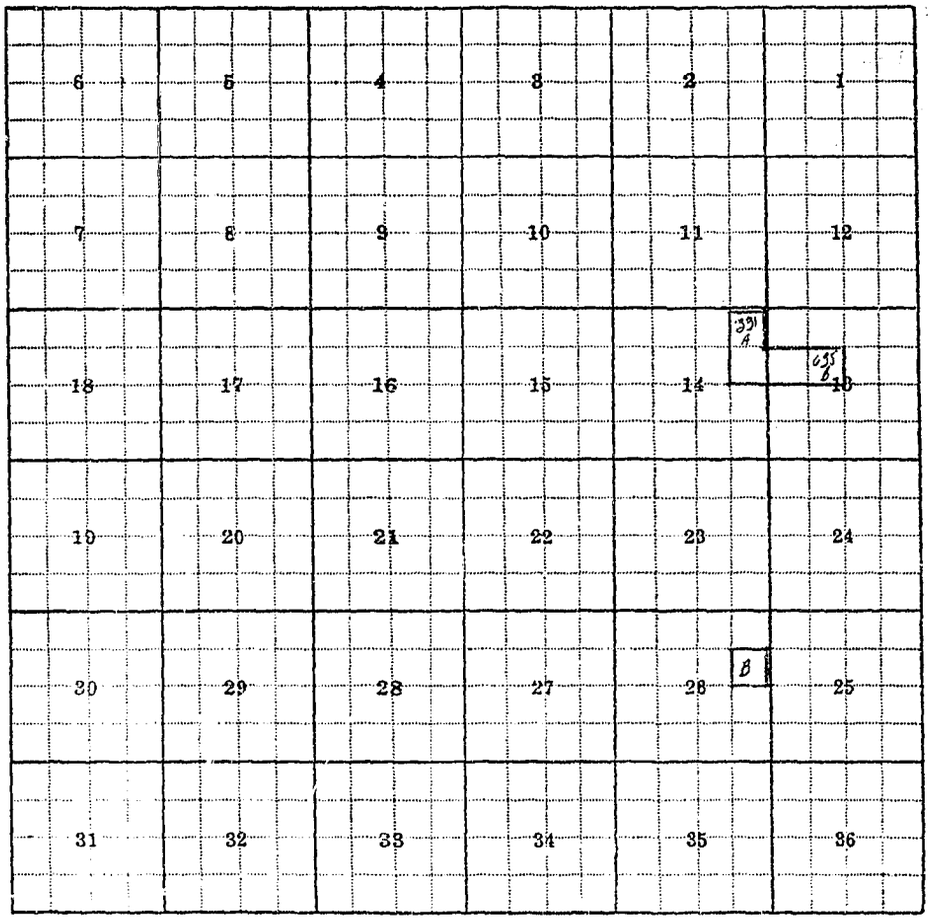

Land Ownership .....

F-1-A—5M—

County Judith Basin

Farm Checked: Date None Given

By Ken Schultz

STATE OF MONTANA
STATE ENGINEERS OFFICE
Water Resources Survey

T. 17N R. 8E Plat No. 12

Photo No. 6T-161, 162

Legal Land Owner F. L. & Irene Spencer Address Great Falls

Operator Same Address

Water is delivered by:— 1. Private System; 2. Ditch Company; 3. State Project; 4. Federal Project; 5. Irrigation District

Apr. No. Decree No.	NAME OF APPROPRIATOR TO WHOM DECREED	NAME OF STREAM	Date App. Date Priority	Miner's Inches	In Use	NAME OF DITCH (Water Delivered By)	No.	R/F	Present Irr. Acres	Irrigable Acres
A- 125	Lena M. C. Keith	Bitter Creek	12-24-10	All	Stock					

NOTE: R—Denotes Regular Irrigation. F—Flood Irrigation.

Adequate Supply: Yes ..... No ..... Explain .....

Remarks No Irrigation

..... River Basin

Also in: Plat No. Twp. Rge.	Plat No. Twp. Rge.	Plat No. Twp. Rge.
Plat No. Twp. Rge.	Plat No. Twp. Rge.	Plat No. Twp. Rge.

Information From:

Frank Spencer

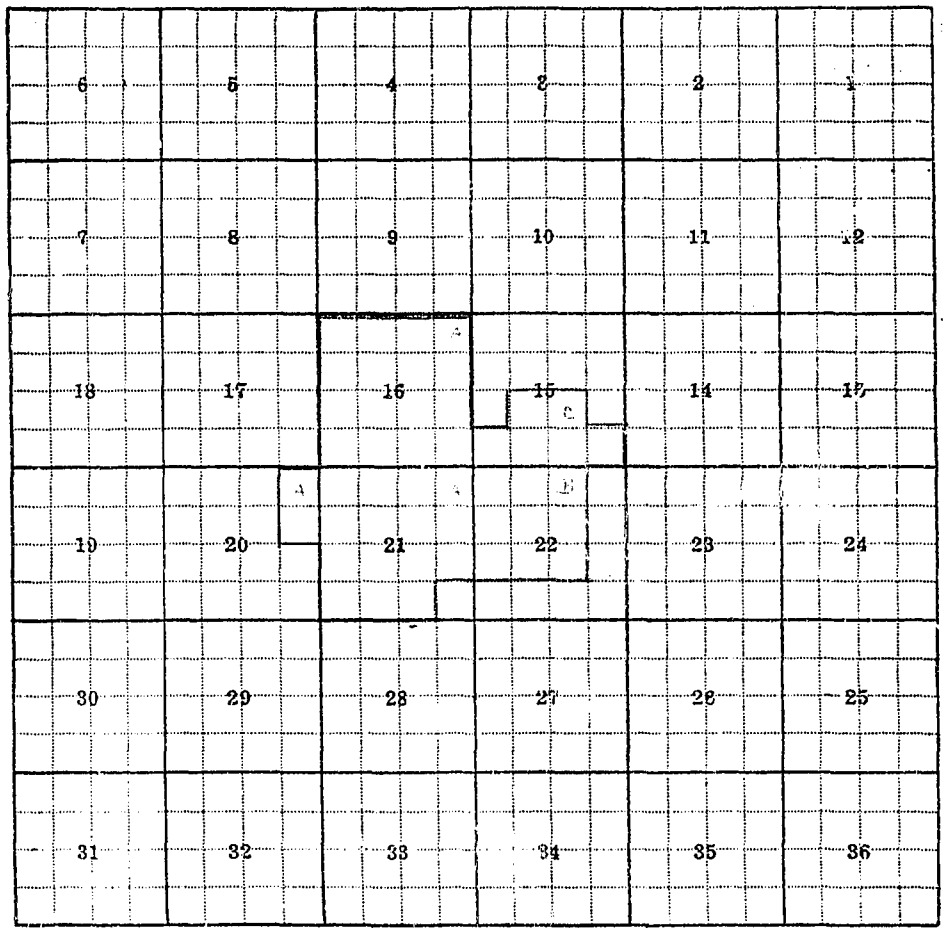

Land Ownership.....

F-1-A—5M—

County Judith Basin

Farm Checked: Date 9-13-62

By Robert Peter & Ken Schultz

STATE OF MONTANA
STATE ENGINEERS OFFICE
Water Resources Survey

T 17N R 8E Plat No. 12

Photo No. 6T-190

Legal Land Owner United States of America Address

Operator Address

Water is delivered by:— 1. Private System; 2. Ditch Company; 3. State Project; 4. Federal Project; 5. Irrigation District

App. No. Decree No.	NAME OF APPROPRIATOR TO WHOM DECREED	NAME OF STREAM	Date App. Date Priority	Miner's Inches	In Use	NAME OF DITCH (Water Delivered By)	No.	R/F	Present Irr. Acres	Irrigable Acres
A- 379	Edward Kline Heirs of									
	Julia A.	Government Creek	12- 1-04	40	Stock					

NOTE: R—Denotes Regular Irrigation. F—Flood Irrigation.

Adequate Supply: Yes No Explain

Remarks No Irrigation

River Basin

Also in: Plat No. Twp. Rge.	Plat No. Twp. Rge.	Plat No. Twp. Rge.
Plat No. Twp. Rge.	Plat No. Twp. Rge.	Plat No. Twp. Rge.

Information From:

J. N. Bodner

6	5	4	3	2	1
7	8	9	10	11	12
18	17	16	15	14	13
19	20	21	22	23	24
30	29	28	27	26	25
31	32	33	34	35	36

Land Ownership.....

F-1-A—5M—

County Judith Basin

Farm Checked: Date 9-12-62

By Pete

STATE OF MONTANA
STATE ENGINEERS OFFICE
Water Resources Survey

T 17N R 18E Plat No. 12

Photo No. 6t-186, 187, 188, 189

Legal Land Owner Henry C. & Ada H. Vaskey Address Raynesford

Operator same Address

Water is delivered by:— 1. Private System; 2. Ditch Company; 3. State Project; 4. Federal Project; 5. Irrigation District

App. No. Decree No.	NAME OF APPROPRIATOR TO WHOM DECREED	NAME OF STREAM	Date App. Date Priority	Miner's Inches	In Use	NAME OF DITCH (Water Delivered By)	No.	R/F	Present Irr. Acres	Irrigable Acres
A-512	John J. Ober	Little Otter Creek	3-1-90	500	stock					
A-860	Charles Haenel	Tom Lees Coulee	3-20-96	100	stock					
A-1585	Henry Vaskey	Spring	8-30-61	all	stock					
		NO IRRIGATION								

NOTE: R—Denotes Regular Irrigation. F—Flood Irrigation.

Adequate Supply: Yes..... No..... Explain.....

Remarks.....

River Basin.....

Also in: Plat No. Twp. Rge.	Plat No. Twp. Rge.	Plat No. Twp. Rge.
Plat No. Twp. Rge.	Plat No. Twp. Rge.	Plat No. Twp. Rge.

Information From:
Harlan Hansen

12

, 189

trict

rrigable Acres

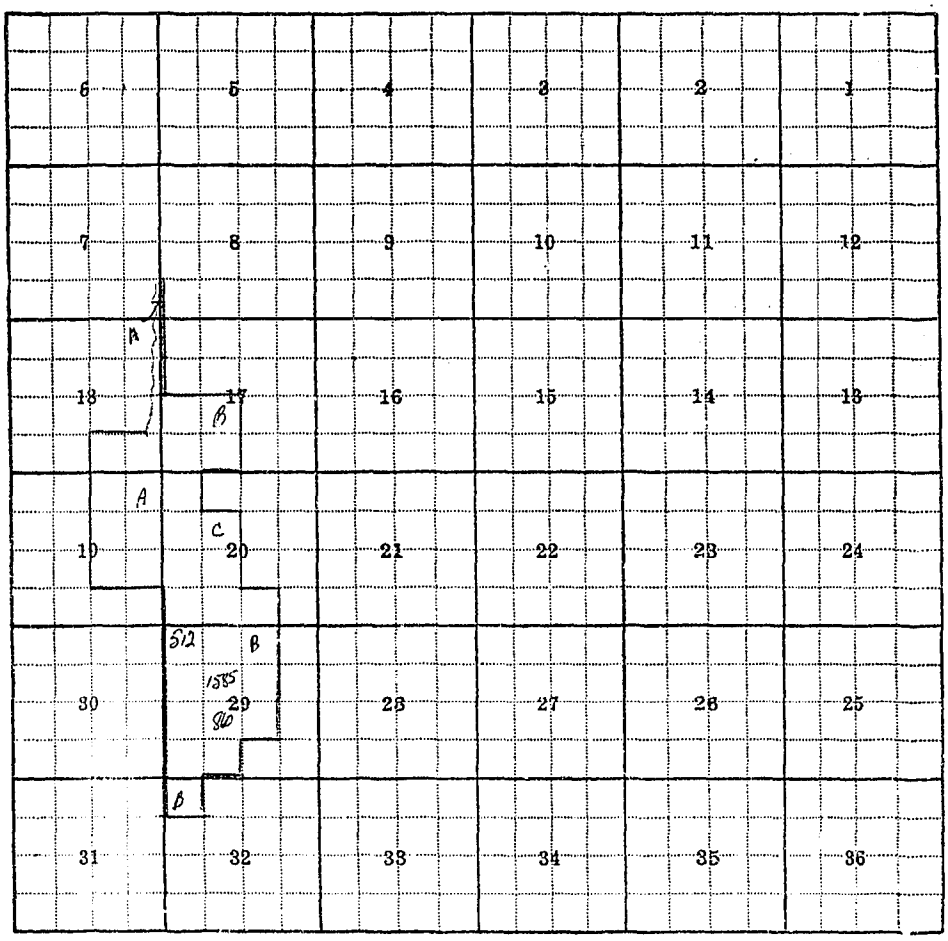

Land Ownership

13
17N 9E

F-1-A—SM—

County Judith Basin

Farm Checked: Date 9-18-62

By Ken Schultz

STATE OF MONTANA
STATE ENGINEERS OFFICE
Water Resources Survey

T 17N R 9E Plat No. 13

Photo No. 6T-118, 2T-126

Legal Land Owner Arthur & Regina Backa Address Geyser

Operator Same Address

Water is delivered by:— 1. Private System; 2. Ditch Company; 3. State Project; 4. Federal Project; 5. Irrigation District

App. No. Decree No.	NAME OF APPROPRIATOR TO WHOM DECREED	NAME OF STREAM	Date App. Date Priority	Miner's Inches	In Use	NAME OF DITCH (Water Delivered By)	No.	R/F	Present Irr. Acres	Irrigable Acres
A-1330	Arthur I & Regina A Backa	Springs in NWSW Sec. 22	7-17-61	All	Stock					

NOTE: R—Denotes Regular Irrigation. F—Flood Irrigation.

Adequate Supply: Yes ..... No ..... Explain .....

Remarks No Irrigation

River Basin

Also in: Plat No. ..... Twp. ..... Rge.	Plat No. ..... Twp. ..... Rge.	Plat No. ..... Twp. ..... Rge. .....
Plat No. ..... Twp. ..... Rge.	Plat No. ..... Twp. ..... Rge.	Plat No. ..... Twp. ..... Rge. .....

Information From:

Mrs. Nels Backa

13

strict

Irrigable Acres