F-1-A--5M—

County Judith Basin

Farm Checked: Date 8-1-62

By Ken Schultz

STATE OF MONTANA
STATE ENGINEERS OFFICE
Water Resources Survey

T. 18N. R. 9E. Plat No. 7

Photo No. 2T-152, 153

Legal Land Owner Carlo J. Hill Address Geyser

Operator Same Address

Water is delivered by:— 1. Private System; 2. Ditch Company; 3. State Project; 4. Federal Project; 5. Irrigation District

App. No. Decree No.	NAME OF APPROPRIATOR TO WHOM DECREED	NAME OF STREAM	Date App. Date Priority	Miner's Inches	In Use	NAME OF DITCH (Water Delivered By)	No.	R/F	Present Irr. Acres	Irrigable Acres
A- 168	Alberta Burrow	Burns (Byrnes) Creek	11-25-04	120	Yes	Byrne Ditch)				
A- 169	Catherine Byrne	Burns (Byrnes) Creek	6-10-93	500	Yes	Byrne Ditch)	1	R	51	0
A- 174	Wm. Kernaghan	Burns (Byrnes) Creek	7- 1-95	300	Yes	Byrne Ditch)				
A- 285	Anna Kernaghan	Dry Coulee	1- 6-05	170	Stock					
A- 393	Chas. Waymire	Hay Creek	9-28-06	100	Stock-Part					
A- 855	Alex Stromach	Swisher Coulee	10-13-16	400	No					
A-1246	Alex Stromach	Coulee	10-13-16	300	Stock					
Wst.		Dry Coulee				Hill	1	R	5	

NOTE: R—Denotes Regular Irrigation. F—Flood Irrigation.

Adequate Supply: Yes..... No..... Explain.....

Remarks.....

.....River Basin.....

Also in: Plat No. Twp. Rge.	Plat No. Twp. Rge.	Plat No. Twp. Rge.
Plat No. Twp. Rge.	Plat No. Twp. Rge.	Plat No. Twp. Rge.

Information From:

Carlo Hill

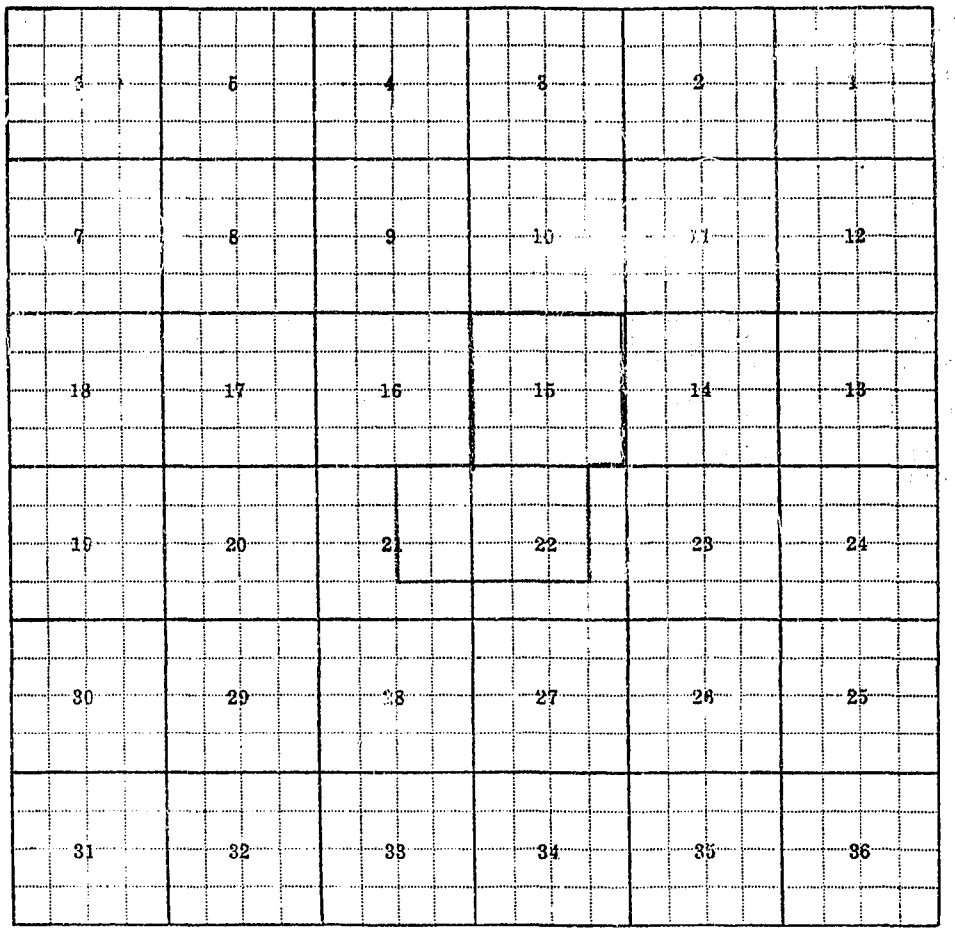

Land Ownership.....

.....

.....

F-1-A—5M—

County Judith Basin

Farm Checked: Date 7-23, 24 -62

By Ken Schultz

STATE OF MONTANA
STATE ENGINEERS OFFICE
Water Resources Survey

T. 18N R. 9E Plat No. 7

Photo No. 2T-155

Legal Land Owner John, Teresa, William Hill Address Geyser

Operator Same Address

Water is delivered by:— 1. Private System; 2. Ditch Company; 3. State Project; 4. Federal Project; 5. Irrigation District

App. No. Decree No.	NAME OF APPROPRIATOR TO WHOM DECREED	NAME OF STREAM	Date App. Date Priority	Miner's Inches	In Use	NAME OF DITCH (Water Delivered By)	No.	R/F	Present Irr. Acres	Irrigable Acres
A- 58	Nellie E. Frost	Dry FK. Arrow Creek	12-28-97	200	Stock					
A- 59	Nellie E. Frost	Dry Fk. Arrow Creek	12-27-97	200	Stock					
A- 349	Nellie E. Frost	Frost Coulee	10- 1-98	150	Stock					
		No Irrigation								

NOTE: R—Denotes Regular Irrigation. F—Flood Irrigation.

Adequate Supply: Yes ..... No X ..... Explain No water in these streams anymore

Remarks

River Basin

Also in: Plat No. 2 Twp. 19N Rge. 10E	Plat No. ..... Twp. ..... Rge.	Plat No. ..... Twp. ..... Rge. .....
Plat No. ..... Twp. ..... Rge.	Plat No. ..... Twp. ..... Rge.	Plat No. ..... Twp. ..... Rge. .....

Information From:

John Hill

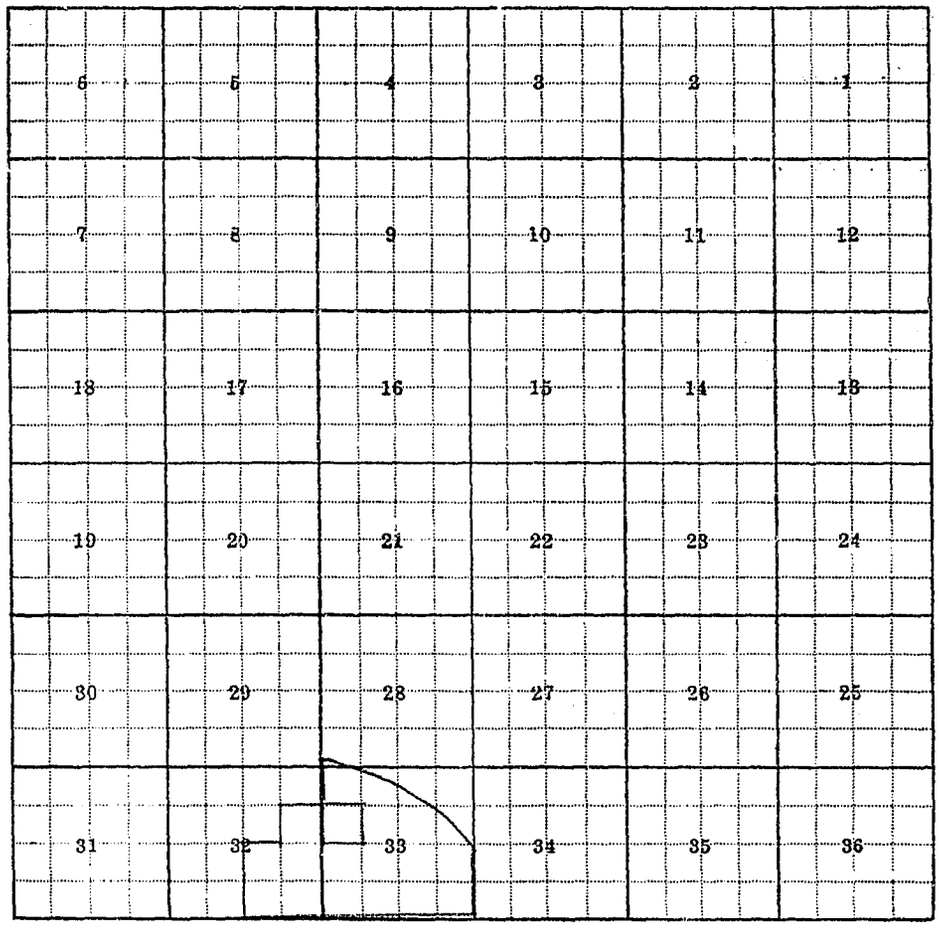

Land Ownership.....

.....

.....

F-1-A—5M—

County Judith Basin

Farm Checked: Date 9-6-62

By Ken Schultz

STATE OF MONTANA
STATE ENGINEERS OFFICE
Water Resources Survey

T. 18N R. 9E Plat No. 7

Photo No. 6T-86, 87

Legal Land Owner Edward B. Holzfaster Address Geyser

Operator Same Address

Water is delivered by:— 1. Private System; 2. Ditch Company; 3. State Project; 4. Federal Project; 5. Irrigation District

App. No. Decree No.	NAME OF APPROPRIATOR TO WHOM DECREED	NAME OF STREAM	Date App. Date Priority	Miner's Inches	In Use	NAME OF DITCH (Water Delivered By)	No.	R/F	Present Irr. Acres	Irrigable Acres
A-1120	Maggie Johnson	Coulee	6- 1-02	100	Stock					
A-1448	Edward B. Holzfaster	Spring	12-29-61	All	Stock					

NOTE: R—Denotes Regular Irrigation. F—Flood Irrigation.

Adequate Supply: Yes..... No..... Explain.....

Remarks No Irrigation

River Basin

Also in: Plat No. 6 Twp. 18N Rge. 8E	Plat No. Twp. Rge.	Plat No. Twp. Rge.
Plat No. Twp. Rge.	Plat No. Twp. Rge.	Plat No. Twp. Rge.

Information From:

Field Survey

6	5	4	3	2	1
7	8	9	10	11	12
18	17	16	15	14	13
19	20	21	22	23	24
30	29	28	27	26	25
31	32	33	34	35	36

Land Ownership.....

F-1-A—5M—

County.....Judith Basin.....

Farm Checked: Date....9-12-62.....

By..Ken Schultz.....

STATE OF MONTANA
STATE ENGINEERS OFFICE
Water Resources Survey

T..18N...R....9E.... Plat No...7.....

Photo No....6T-86,...87,...2T-153,.....
154

Legal Land Owner.....Jalmer & Susie Kivinen..... Address.....Raynesford.....

Operator.....Same..... Address.....

Water is delivered by:— 1. Private System; 2. Ditch Company; 3. State Project; 4. Federal Project; 5. Irrigation District

App. No. Decree No.	NAME OF APPROPRIATOR TO WHOM DECREED	NAME OF STREAM	Date App. Date Priority	Miner's Inches	In Use	NAME OF DITCH (Water Delivered By)	No.	R/F	Present Irr. Acres	Irrigable Acres
A- 66	Andrew Bayne	S.Fk. Arrow Creek	9-16-90	200	Yes	Bayne Ditch)	1	R	53	0
A- 72	David Rankin	S.Fk. Arrow Creek	9-15-97	50	Yes	Bayne Ditch)				
A- 288	Albert Weymire	Dry Coulee	2-17-06	200	Stock					
A- 392	Margaret Nelson	Hay Creek	5- 3-00	50	No					
A- 625	Hanna Commas	Nevatna Coulee	2-23-10	100	No					
A-1070	Casper Fisher	Unnamed Coulee	4-12-11	40	No					
A-1204	Mary Rankin	Unnamed Trib.	5- 1-00	100	No					
A-1210	Jas W. Ritchie	Unnamed Trib.	11- 4-98	100	No					

NOTE: R—Denotes Regular Irrigation. F—Flood Irrigation.

Adequate Supply: Yes..... No..... Explain.....

Remarks.....

.....River Basin.....

Also in: Plat No..... Twp..... Rge.....	Plat No..... Twp..... Rge.....	Plat No..... Twp..... Rge.....
Plat No..... Twp..... Rge.....	Plat No..... Twp..... Rge.....	Plat No..... Twp..... Rge.....

Information From:

.....Jim Kivinen.....

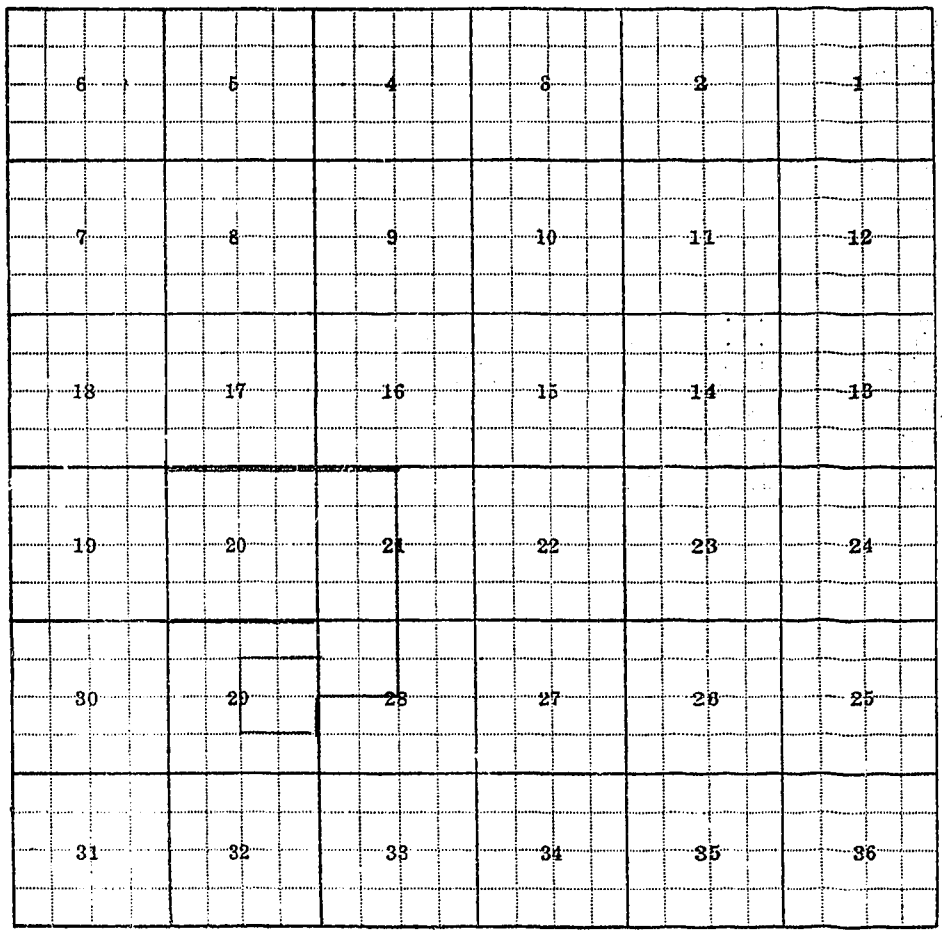

Land Ownership

F-1-A—5M—

County Judith Basin

Farm Checked: Date 9-20-62

By Ken Schultz

STATE OF MONTANA
STATE ENGINEERS OFFICE
Water Resources Survey

T. 18N R. 9E Plat No. 7

Photo No. 6T-83, 84, 85

Legal Land Owner Alton Knutson Address Raynesford

Operator Same Address

Water is delivered by:— 1. Private System; 2. Ditch Company; 3. State Project; 4. Federal Project; 5. Irrigation District

App. No. Decree No.	NAME OF APPROPRIATOR TO WHOM DECREED	NAME OF STREAM	Date App. Date Priority	Miner's Inches	In Use	NAME OF DITCH (Water Delivered By)	No.	R/F	Present Irr. Acres	Irrigable Acres
A- 172	Carrie Frances	Byrnes Creek	11-25-95	250	No					
A- 175	Allen J. McDonald	Byrnes Creek	2- 7-98	50	No					
	Allen J. McDonald	Ulbig Creek	2- 7-98	50	No					
A- 176	Loren McPherson	Byrnes Creek	7-21-03	50	No					
A- 178	Albert N. Scott	Byrnes Creek	3- 9-95	200	No					
A- 179	Everett L. Kerraghan	Byrnes Creek	4-21-30	100	No					
A- 778	Frances Currie	Spring Branch	11-25-95	200	No					
A- 856	Emmit Swisher	Swisher Creek	9-13-97	50	Stock					
A-1417	Fred C. Glanz	Spring	10-10-98	100	Stock					
A-1474	Alton Knutson	Spring	11-27-61	All	Stock					

NOTE: R—Denotes Regular Irrigation. F—Flood Irrigation.

Adequate Supply: Yes ... No ... Explain ...

Remarks No Irrigation

River Basin

Also in:								
Plat No. 1	Twp. 19N	Rge. 9E	Plat No.	Twp.	Rge.	Plat No.	Twp.	Rge.
Plat No. 6	Twp. 18N	Rge. 8E	Plat No.	Twp.	Rge.	Plat No.	Twp.	Rge.

Information From: Ranch Foreman



Land Ownership.....

F-1 A—5M—

County Judith Basin

Farm Checked: Date 9-18-62

By Hans & Dave

STATE OF MONTANA
STATE ENGINEERS OFFICE
Water Resources Survey

T. 18N R. 9E Plat No. 7

Photo No. 2T-131, 132, 133, 134

Legal Land Owner George & Elizabeth Lillegard Address Geyser

Operator Same Address

Water is delivered by:— X Private System; 2. Ditch Company; 3. State Project; 4. Federal Project; 5. Irrigation District

App. No. Decree No.	NAME OF APPROPRIATOR TO WHOM DECREED	NAME OF STREAM	Date App. Date Priority	Miner's Inches	In Use	NAME OF DITCH (Water Delivered By)	No.	R/F	Present Irr. Acres	Irrigable Acres
A- 50	Joseph Moorehead	Arrow Creek	6-17-92	500	Yes	Moorehead Ditch	1	R	30	102
A- 51	John O'Conner	Arrow Creek	11-15-02	100	Yes	O'Connor - Waste of Loberg Ditch	1	R	19	0
A- 52	Sam C. Philbrick	Arrow Creek	9- 1-00	500	Yes	Philbrick Ditch	1	R	145	38
A-1489	Geo K. Elizabeth Lillegard	Spring	1935	400 GPM	House					

NOTE: R—Denotes Regular Irrigation. F—Flood Irrigation.

Adequate Supply: Yes ..... No ..... Explain .....

Remarks .....

..... River Basin .....

Also in: Plat No. ... Twp. ... Rge.	Plat No. ... Twp. ... Rge.	Plat No. ... Twp. ... Rge.
Plat No. ... Twp. ... Rge.	Plat No. ... Twp. ... Rge.	Plat No. ... Twp. ... Rge.

Information From:

George Lillegard

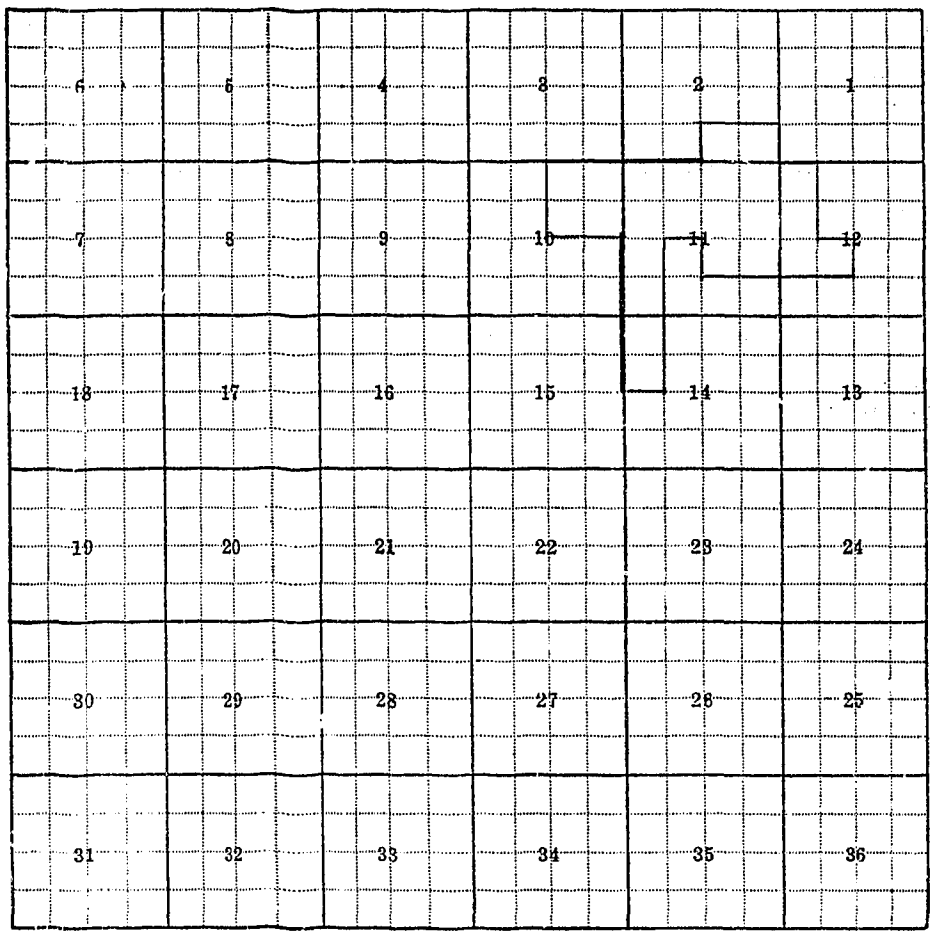

Land Ownership.....

.....

.....

F-1-A—5M—

County Judith Basin

Farm Checked: Date 7-11, 12-62

By Dave and Hans

STATE OF MONTANA
STATE ENGINEERS OFFICE
Water Resources Survey

T 18N R 9E Plat No. 7

Photo No. 2T-150, 151

Legal Land Owner Thomas H & Frances M. Loberg Address Geyser

Operator Same Address

Water is delivered by:— 1. Private System; 2. Ditch Company; 3. State Project; 4. Federal Project; 5. Irrigation District.

App. No. Decree No.	NAME OF APPROPRIATOR TO WHOM DECREED	NAME OF STREAM	Date App. Date Priority	Miner's Inches	In Use	NAME OF DITCH (Water Delivered By)	No.	R/F	Present Irr. Acres	Irrigable Acres
A- 48	Wm. F. McLeish	Arrow Creek	11- 1-00	320	Yes	Bradley Ditch)	1	R	120	0
A- 119	William F. McLeish	Big Flat Coulee	11- 5-00	80	Yes	)				
A-1051	George Currie	Unnamed Trib & Arrow				)				
		Creek	9- 3-83	All	Yes-Pt.	)				
A-119	William F. McLeish	Big Flat Coulee	11- 5-00	80	Yes	McLeish Ditch	1	R	56	0
A- 335	William McLeish	Erwin Creek	11- 1-00	40	Yes	McLeish Ditch			47	0
A- 655	John Bradley	Pine Creek	9-15-12	100	No					
A- 656	William & Maud McLeish	Pine Creek	1- 1-01	200	No					
A- 657	Wm & Maude McLeish	Pine Creek	1- 1-01	200	No					

NOTE: R—Denotes Regular Irrigation. F—Flood Irrigation.

Adequate Supply: Yes..... No..... Explain.....

Remarks.....

River Basin

Also in: Plat No. 1 Twp. 19N Rge. 9E	Plat No. Twp. Rge.	Plat No. Twp. Rge.
Plat No. Twp. Rge.	Plat No. Twp. Rge.	Plat No. Twp. Rge.

Information From:

Tom Loberg

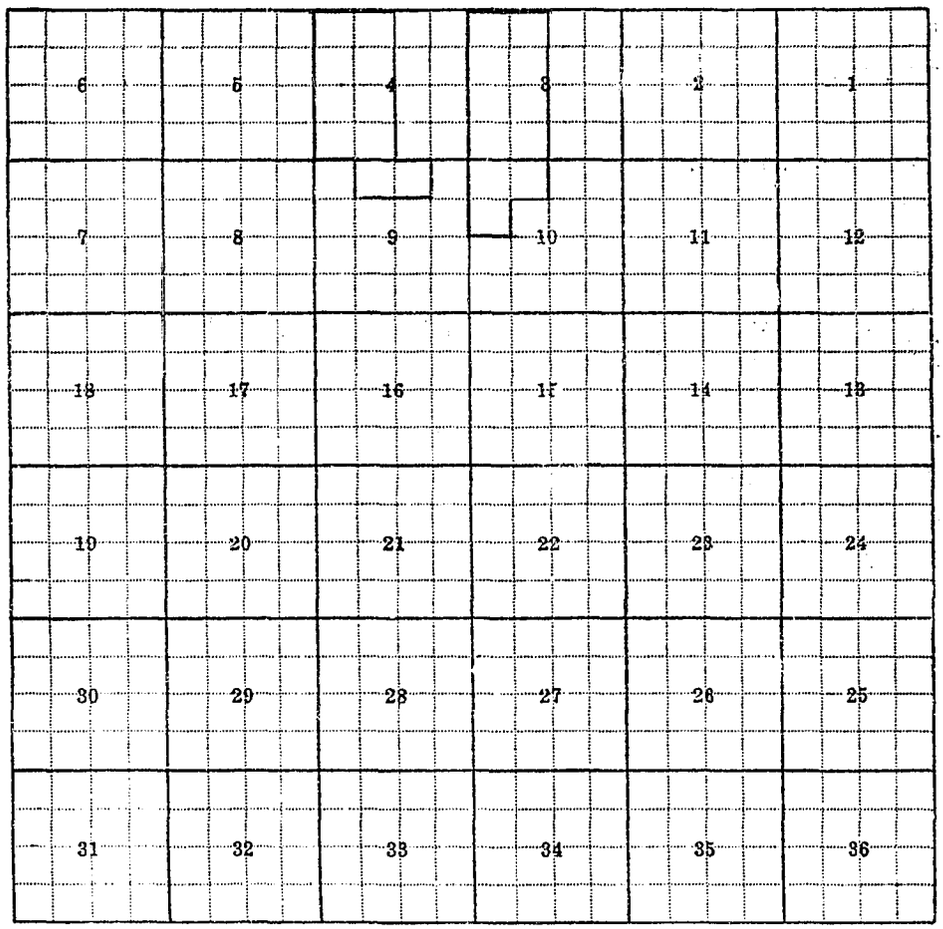

Land Ownership.....

.....

.....

F-1-A—5M—

County Judith Basin

Farm Checked: Date 9-6-62

By Ken Schultz

STATE OF MONTANA
STATE ENGINEERS OFFICE
Water Resources Survey

T 18N R 9E Plat No. 7

Photo No. 2T-154, 155

Legal Land Owner John Maki Address Raynesford

Operator Same Address

Water is delivered by:— 1. Private System; 2. Ditch Company; 3. State Project; 4. Federal Project; 5. Irrigation District

App. No. Decree No.	NAME OF APPROPRIATOR TO WHOM DECREED	NAME OF STREAM	Date App. Date Priority	Miner's Inches	In Use	NAME OF DITCH (Water Delivered By)	No.	R/F	Present Irr. Acres	Irrigable Acres
A- 69	Harry A. Mady	S. Fk. Arrow Creek	5- 1-98	100	No					
A- 394	Robert Craig	N.Fk. Hay Creek	5-10-97	200	Stock					

NOTE: R—Denotes Regular Irrigation. F—Flood Irrigation.

Adequate Supply. Yes..... No..... Explain.....

Remarks No Irrigation

River Basin

Also in: Plat No. Twp. Rge.	Plat No. Twp. Rge.	Plat No. Twp. Rge.
Plat No. Twp. Rge.	Plat No. Twp. Rge.	Plat No. Twp. Rge.

Information From:

J. Kivinen

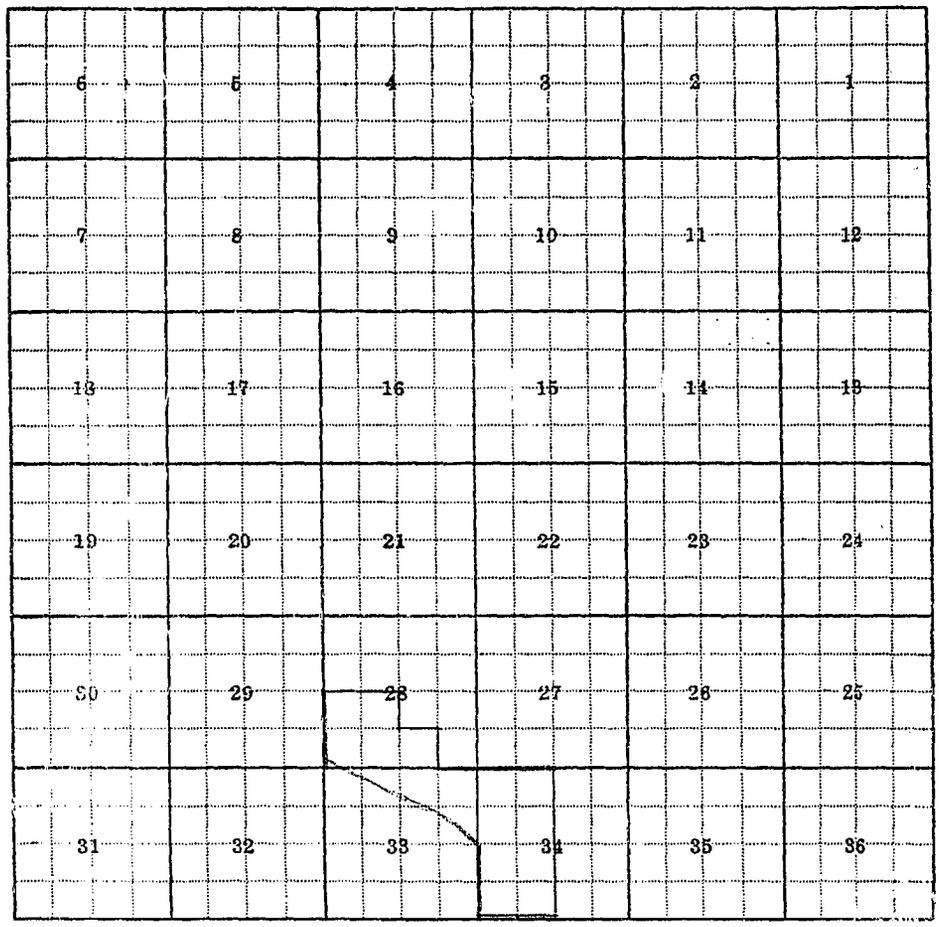

Land Ownership .....

.....

.....

F-1-A—5M—

County Judith Basin

Farm Checked: Date 8-30-62

By Ken Schultz

STATE OF MONTANA
STATE ENGINEERS OFFICE
Water Resources Survey

T 18N 9E Plat No. 7

Photo No. 2T-129, 130, 131

Legal Land Owner Gerald R. McCray Address Geyser

Operator Same Address

Water is delivered by:— X 1. Private System; 2. Ditch Company; 3. State Project; 4. Federal Project; 5. Irrigation District

App. No. Decree No.	NAME OF APPROPRIATOR TO WHOM DECREED	NAME OF STREAM	Date App. Date Priority	Miner's Inches	In Use	NAME OF DITCH (Water Delivered By)	No.	R/F	Present Irr. Acres	Irrigable Acres
A- 37	Daniel Elgie	Arrow Creek	3-12-90	500	Yes	Elgie Ditch)	1	R	70	
A- 38	Eva L. Hoy	Arrow Creek	3-17-90	500	Yes-PT	Elgie Ditch)				
A-1128	Jas. Kernaghan	Coulee	9- 1-98	100	Stock					
A-1144	John B. Long	Coulee	9-19-98	200	Stock					
A-1250	Abal Tina Takala	Coulee	5-23-11	50	Stock					
A-1251	Gabriel Takala	Coulee	5-23-11	100	Stock					
A-1573	Wood W. Sterenson	Spring	5-10-00	100	Stock					

NOTE: R—Denotes Regular Irrigation. F—Flood Irrigation.

Adequate Supply: Yes..... No..... Explain.....

Remarks.....

.....River Basin.....

Also in: Plat No. 8 Twp. 18N Rge. 9E	Plat No..... Twp..... Rge.....	Plat No..... Twp..... Rge.....
Plat No..... Twp..... Rge.....	Plat No..... Twp..... Rge.....	Plat No..... Twp..... Rge.....

Information From:

Gerald R. McCray

6	5	4	3	2	1
7	8	9	10	11	12
18	17	16	15	14	13
19	20	21	22	23	24
30	29	28	27	26	25
31	32	33	34	35	36

Land Ownership.....

F-1-A—5M—

County Judith Basin

Farm Checked: Date 8-10-62

By Ken Schultz

STATE OF MONTANA
STATE ENGINEERS OFFICE
Water Resources Survey

T 18N R 9E Plat No. 7

Photo No. 2T-150, ~~132~~, 133

Legal Land Owner J. Merlin McLeish Address

Operator Same Address Geyser

Water is delivered by:— X Private System; 2. Ditch Company; 3. State Project; 4. Federal Project; 5. Irrigation District

App. No. Decree No.	NAME OF APPROPRIATOR TO WHOM DECREED	NAME OF STREAM	Date App. Date Priority	Miner's Inches	In Use	NAME OF DITCH (Water Delivered By)	No.	R/F	Present Irr. Acres	Irrigable Acres
A- 35	George Currie, Jr.	Arrow Creek	6-12-89	500	Yes	Currie Ditch	1	R	213	0
A- 128	George Currie, Jr.	Black Coulee	3-28-92	200	No					
A- 210	George Currie, Jr.	Corral Creek	7-13-92	250	No					
A- 320	George Currie, Jr.	Eastern Coulee	4-16-92	200	Yes)	Currie Ditches	1	R	53	0
A- 343	George Currie, Jr	Flannigan Coulee	4-13-92	500	Yes)					
A- 34	George Currie	Arrow Creek	7- 1-89	200	Yes-Part					
A-1051	George Currie	Unnamed Trib of Arrow Creek on West Side & W. Fk. of said Trib.	3- 3-83	All	Yes-Part					

NOTE: R—Denotes Regular Irrigation. F—Flood Irrigation.

Adequate Supply: Yes..... No..... Explain.....

Remarks.....

.....River Basin.....

Also in: Plat No. Twp. Rge.	Plat No. Twp. Rge.	Plat No. Twp. Rge.
Plat No. Twp. Rge.	Plat No. Twp. Rge.	Plat No. Twp. Rge.

Information From:

Merlin McLeish

6	5	4	3	2	1
7	8	9	10	11	12
18	17	16	15	14	13
19	20	21	22	23	24
30	29	28	27	26	25
31	32	33	34	35	36

Land Ownership

F-1-A-5M—

County Judith Basin

Farm Checked: Date 7-18, 19-62

By Ken Schultz

STATE OF MONTANA
STATE ENGINEERS OFFICE
Water Resources Survey

T 18N R 9E Plat No. 7

Photo No. 2T-132, 133

Legal Land Owner Merrimac Cattle Co. Address

Operator James McDonald Address Geyser

Water is delivered by:— (1.) Private System; 2. Ditch Company; 3. State Project; 4. Federal Project; 5. Irrigation District

App. No. Decree No.	NAME OF APPROPRIATOR TO WHOM DECREED	NAME OF STREAM	Date App. Date Priority	Miner's Inches	In Use	NAME OF DITCH (Water Delivered By)	No.	R/F	Present Irr. Acres	Irrigable Acres
A-1362	James Callen	5 Springs in Sec 36 18N	9E 5-1-02	60	Stock					

NOTE: R—Denotes Regular Irrigation. F—Flood Irrigation.

Adequate Supply: Yes ..... No ..... Explain .....

Remarks No Irrigation

River Basin

Also in: Plat No. 1 Twp. 19N Rge. 9E	Plat No. 8 Twp. 18N Rge. 10E	Plat No. ..... Twp. ..... Rge. .....
Plat No. 2 Twp. 19N Rge. 10E	Plat No. ..... Twp. ..... Rge.	Plat No. ..... Twp. ..... Rge. .....

Information From:

James McDonald

6	5	4	3	2	1
7	8	9	10	11	12
18	17	16	15	14	13
19	20	21	22	23	24
30	29	28	27	26	25
31	32	33	34	35	36

Land Ownership

F-1-A—5M—

County Judith Basin

Farm Checked: Date 8-7-62

By Ken Schultz

STATE OF MONTANA
STATE ENGINEERS OFFICE
Water Resources Survey

T. 18N R. 9E Plat No. 7

Photo No. 2T-132, 133

Legal Land Owner Kenneth E. Meyer Address Geyser

Operator Same Address

Water is delivered by:— X Private System; 2. Ditch Company; 3. State Project; 4. Federal Project; 5. Irrigation District

App. No. Decree No.	NAME OF APPROPRIATOR TO WHOM DECREED	NAME OF STREAM	Date App. Date Priority	Miner's Inches	In Use	NAME OF DITCH (Water Delivered By)	No.	R/F	Present Irr. Acres	Irrigable Acres
A- 139	Chas. S. Cady	Brown Creek	11-13-05	300	Yes	Cady Ditch	1	R)	15	41
A- 148	Kenneth E. Meyer	Brown Creek	1-17-62	All	Yes	Cady Ditch	1	R)		
A- 145	Walter J. Kennedy	Brown Creek	5-17-93	150	Yes	Kennedy Ditch	1	R	23	0
A-1523	Richard O'Connor	3 Springs	5- 1-07	200	Stock					

NOTE: R—Denotes Regular Irrigation. F—Flood Irrigation.

Adequate Supply: Yes No / Explain

Remarks

River Basin

Also in: Plat No. 8 Twp. 18N Rge. 10E	Plat No. Twp. Rge.	Plat No. Twp. Rge.
Plat No. Twp. Rge.	Plat No. Twp. Rge.	Plat No. Twp. Rge.

Information From:

Ken Meyer

7

strict

rrigable Acres
41
0

6	5	4	3	2	1
7	8	9	10	11	12
18	17	16	15	14	13
19	20	21	22	23	24
30	29	28	27	26	25
31	32	33	34	35	36

Land Ownership

F-1-A—5M—

County Judith Basin

Farm Checked: Date 9-10-62

By Ken Schultz

STATE OF MONTANA
STATE ENGINEERS OFFICE
Water Resources Survey

T. 18N R. 9E Plat No. 7

Photo No. 2T-131, 132, 133

Legal Land Owner Shirley Meyer Address

Operator Dewaine Meyer Address Geyser

Water is delivered by:— (1) Private System; 2. Ditch Company; 3. State Project; 4. Federal Project; 5. Irrigation District

App. No. Decree No.	NAME OF APPROPRIATOR TO WHOM DECREED	NAME OF STREAM	Date App. Date Priority	Miner's Inches	In Use	NAME OF DITCH (Water Delivered By)	No.	R/F	Present Irr. Acres	Irrigable Acres
A- 33	Murdock Boyd	Arrow Creek	1891	500	Yes	Boyd Ditch	1	R	83	0
A- 38	Eva I. Hay	Arrow Creek	3-17-90	500	No-Pt					
A- 54	Theresa Strong	Arrow Creek	11- 1-01	200	No					
A- 127	Murdock Boyd	Black Coulee	8- 8-92	All	No					
A-1402	Daniel Elgie	Spring	3-17-90	300	House					
A-1428	Eva L. Hay	Spring	3 -17-90	300	House					

NOTE: R—Denotes Regular Irrigation. F—Flood Irrigation.

Adequate Supply: Yes..... No..... Explain.....

Remarks.....

.....River Basin.....

Also in: Plat No. 1 Twp. 19N Rge. 9E	Plat No..... Twp..... Rge.....	Plat No..... Twp..... Rge.....
Plat No. 8 Twp. 18N Rge 10 E	Plat No..... Twp..... Rge.....	Plat No..... Twp..... Rge.....

Information From:

Shirley Meyer

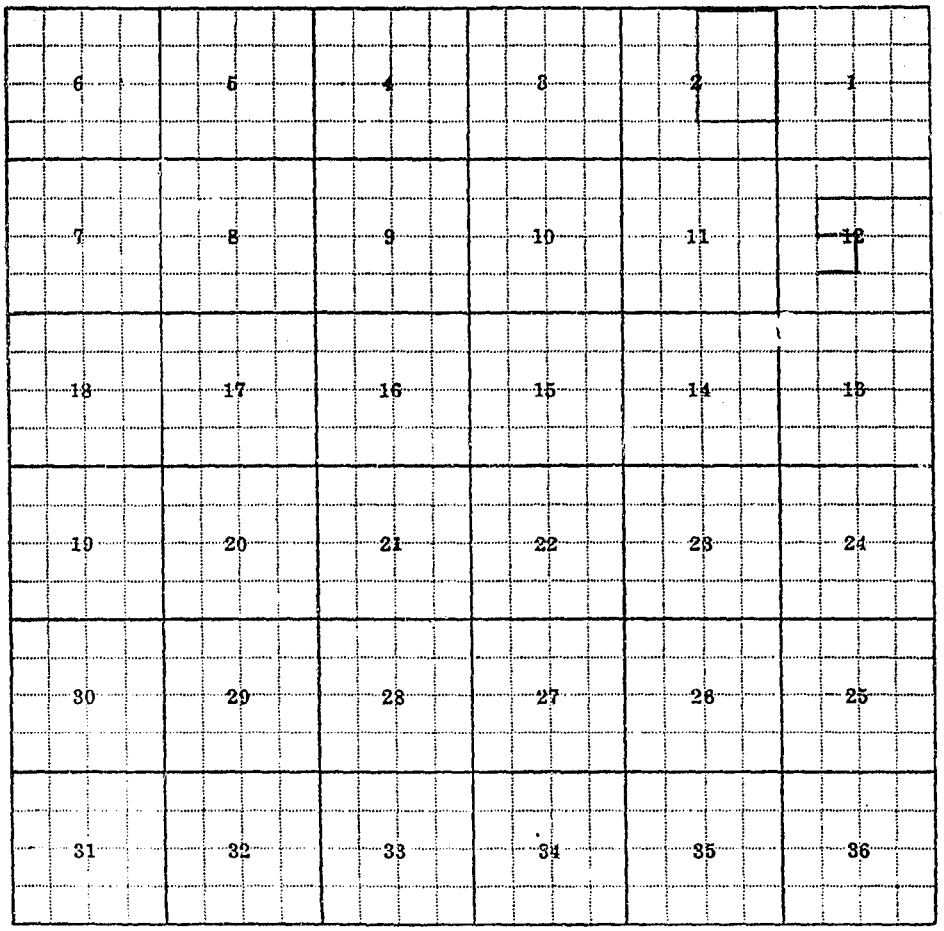

Land Ownership.....

F--A--5M—

County Judith Basin

Farm Checked: Date 9-18-62

By Ken Schultz

STATE OF MONTANA
STATE ENGINEERS OFFICE
Water Resources Survey

T 18N R 9E Plat No. 7

Photo No. 2T-152

Legal Land Owner State of Montana Address

Operator C. O. Anderson Address

Water is delivered by:— 1. Private System; 2. Ditch Company; 3. State Project; 4. Federal Project; 5. Irrigation District

App. No. Decree No.	NAME OF APPROPRIATOR TO WHOM DECREED	NAME OF STREAM	Date App. Date Priority	Miner's Inches	In Use	NAME OF DITCH (Water Delivered By)	No.	R/F	Present Irr. Acres	Irrigable Acres
A-1220	Carl O. Sandberg	2 Coulees	3-30-21	All	Stock					
A-1628	Clarence O. Anderson	Well	6- 7-61	17 GPM	Stock					

NOTE: R—Denotes Regular Irrigation. F—Flood Irrigation.

Adequate Supply: Yes ..... No ..... Explain .....

Remarks No Irrigation

River Basin

Also in: Plat No. Twp. Rge.	Plat No. Twp. Rge.	Plat No. Twp. Rge.
Plat No. Twp. Rge.	Plat No. Twp. Rge.	Plat No. Twp. Rge.

Information From:

Tom Loberg

6	5	4	3	2	1
7	8	9	10	11	12
18	17	16	15	14	13
19	20	21	22	23	24
30	29	28	27	26	25
31	32	33	34	35	36

Land Ownership

F-1-A—SM—

County Judith Basin

Farm Checked: Date 9-11-62

By Ken Schultz

STATE OF MONTANA
STATE ENGINEERS OFFICE
Water Resources Survey

T. 18N R. 9E Plat No. 7

Photo No. 6T-84, 2T-151, 152

Legal Land Owner Carl M. & Jan C. Skelton Address Geyser

Operator Same Address

Water is delivered by:— X Private System; 2. Ditch Company; 3. State Project; 4. Federal Project; 5. Irrigation District

App. No. Decree No.	NAME OF APPROPRIATOR TO WHOM DECREED	NAME OF STREAM	Date App. Date Priority	Miner's Inches	In Use	NAME OF DITCH (Water Delivered By)	No.	R/F	Present Irr. Acres	Irrigable Acres
A- 179	Everett L. Kernaghan	Byrne Creek	4-21-30	100	No					
A- 332	Samuel W. Barnes	Erwin Creek	12- 1-98	200	No					
A- 333	Samuel W. Barnes	Erwin Creek	5- 1-99	76	No					
A- 334	Michael Byrne	Erwin Creek	7- 1-90	100	Yes	Byrne Ditch	1	R	57	0
Use		Unnamed Creek				Skelton Ditch	1	R	13	0

NOTE: R—Denotes Regular Irrigation. F—Flood Irrigation.

Adequate Supply: Yes ..... No ..... Explain .....

Remarks .....

River Basin .....

Also in: Plat No. ..... Twp. ..... Rge.	Plat No. ..... Twp. ..... Rge.	Plat No. ..... Twp. ..... Rge. .....
Plat No. ..... Twp. ..... Rge.	Plat No. ..... Twp. ..... Rge.	Plat No. ..... Twp. ..... Rge. .....

Information From:

Carl Skelton

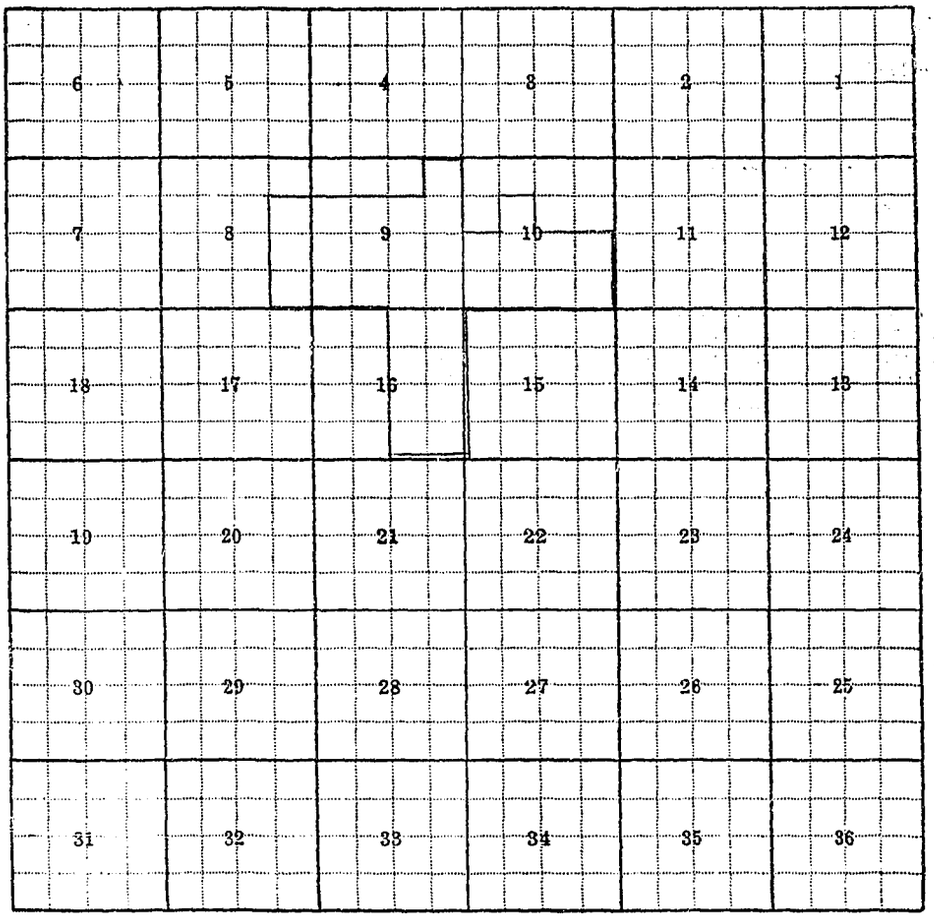

Land Ownership

F-1-A—5M—

County Judith Basin

Farm Checked: Date 9-6-62

By Ken Schultz

STATE OF MONTANA
STATE ENGINEERS OFFICE
Water Resources Survey

T. 18N. R. 9E. Plat No. 7

Photo No. 67-87, 88

Legal Land Owner Kenneth & Gladys Williamson Address Raynesford

Operator Same Address

Water is delivered by:— 1. Private System; 2. Ditch Company; 3. State Project; 4. Federal Project; 5. Irrigation District

App. No. Decree No.	NAME OF APPROPRIATOR TO WHOM DECREED	NAME OF STREAM	Date App. Date Priority	Miner's Inches	In Use	NAME OF DITCH (Water Delivered By)	No.	R/F	Present Irr. Acres	Irrigable Acres
A-1202	Laura J. Prior	Coulee	6-1-01	150	Stock					
A-1225	Thomas Shannon	2 Coulees	5-1-00	120	Stock					

NOTE: R—Denotes Regular Irrigation. F—Flood Irrigation.

Adequate Supply: Yes..... No..... Explain.....

Remarks No Irrigation

.....River Basin.....

Also in: Plat No. Twp. Rge.	Plat No. Twp. Rge.	Plat No. Twp. Rge.
Plat No. Twp. Rge.	Plat No. Twp. Rge.	Plat No. Twp. Rge.

Information From:

Ken Williamson



Land Ownership.....

8
18N 10E

F-1-A—5M—

County Judith Basin

Farm Checked: Date 7-25-62

By Ken Schultz

STATE OF MONTANA
STATE ENGINEERS OFFICE
Water Resources Survey

T. 18N R. 10E Plat No. 8

Photo No. 5-T- 132, 133

Legal Land Owner George Aro Address Box 18, Geyser

Operator Same Address

Water is delivered by:— X Private System; 2. Ditch Company; 3. State Project; 4. Federal Project; 5. Irrigation District

App. No. Decree No.	NAME OF APPROPRIATOR TO WHOM DECREED	NAME OF STREAM	Date App. Date Priority	Miner's Inches	In Use	NAME OF DITCH (Water Delivered By)	No.	R/F	Present Irr. Acres	Irrigable Acres
A- 276	Samuel A. Chamberlain	Dipping Vat Coulee	6-15-95	100	Pt. Yes	Chamberlain Ditch)	1	R	11	41
A- 279	Elizabeth K. Ragar	Dipping Vat Coulee	10-17-97	100	Yes	Chamberlain Ditch)				
A- 277	Elizabeth J. Ewing	Dipping Vat Creek	11-14-02	150	No					
A- 278	Elizabeth J. Ewing	Dipping Vat Creek	11-14-02	150	No					
A-1631	Geo. & Anna Aro	Well	8- 5-54	15 g.p.m.		Domestic				

NOTE: R—Denotes Regular Irrigation. F—Flood Irrigation.

Adequate Supply: Yes ..... No X Explain .....

Remarks .....

..... River Basin .....

Also in: Plat No. ..... Twp. ..... Rge.	Plat No. ..... Twp. ..... Rge.	Plat No. ..... Twp. ..... Rge. .....
Plat No. ..... Twp. ..... Rge.	Plat No. ..... Twp. ..... Rge.	Plat No. ..... Twp. ..... Rge. .....

Information From:

George Aro

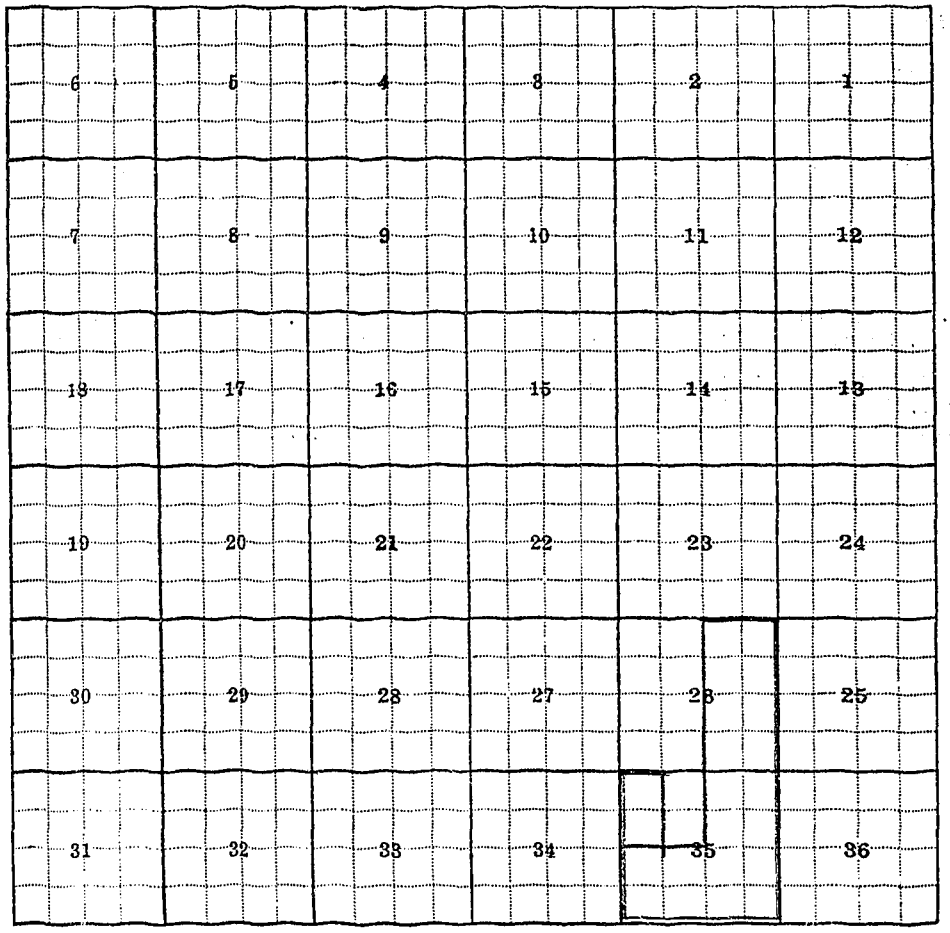

Land Ownership

F-1-A—SM—

County Judith Basin

Farm Checked: Date 8-27-62

By Ken Schultz

STATE OF MONTANA
STATE ENGINEERS OFFICE
Water Resources Survey

T 18N R 10E Plat No. 8

Photo No. 5T-129, 130, 131, 132

Legal Land Owner Dale & Elsie Backa Address Geyser

Operator Same Address

Water is delivered by:— 1. Private System; 2. Ditch Company; 3. State Project; 4. Federal Project; 5. Irrigation District

App. No. Decree No.	NAME OF APPROPRIATOR TO WHOM DECREED	NAME OF STREAM	Date ~~App.~~ Date Priority	Miner's Inches	In Use	NAME OF DITCH (Water Delivered By)	No.	R/F	Present Irr. Acres	Irrigable Acres
A- 136	Clinton Barnes	Brown Creek	5-17-93	150	Stock					
A- 138	Archer G. Bussout	Brown Creek	5-15-98	100	Stock					

NOTE: R—Denotes Regular Irrigation. F—Flood Irrigation.

Adequate Supply: Yes ..... No ..... Explain .....

Remarks No Irrigation

River Basin

Also in: Plat No. 9- Twp. 18N Rge. 11E	Plat No. ..... Twp. ..... Rge.	Plat No. ..... Twp. ..... Rge. .....
Plat No. ..... Twp. ..... Rge.	Plat No. ..... Twp. ..... Rge.	Plat No. ..... Twp. ..... Rge. .....

Information From:

Mrs. Nels Backa

8

132

trict

rrigable Acres

6	5	4	3	2	1
7	8	9	10	11	12
18	17	16	15	14	13
19	20	21	22	23	24
30	29	28	27	26	25
31	32	33	34	35	36

Land Ownership

F-1-A—5M—

County Judith Basin

Farm Checked: Date

By Ken Schultz

STATE OF MONTANA
STATE ENGINEERS OFFICE
Water Resources Survey

T. 18N R. 10E Plat No. 8

Photo No. 5T-129, 130

Legal Land Owner Don B. & Mildred Deyoe Address

Operator Glen Woodbury Address Geyser

Water is delivered by:— 1. Private System; 2. Ditch Company; 3. State Project; 4. Federal Project; 5. Irrigation District

App. No. Decree No.	NAME OF APPROPRIATOR TO WHOM DECREED	NAME OF STREAM	Date App. Date Priority	Miner's Inches	In Use	NAME OF DITCH (Water Delivered By)	No.	R/F	Present Irr. Acres	Irrigable Acres
A- 135	Niilo J. Antila	Brown Creek	6-11-52	100	Stock					
A- 144	Jas. B. Hudson	Brown Creek	5-17-93	150	Stock					
A-1127	Samuel Jones	Unnamed Branch	10-25-90	300	Stock					

NOTE: R—Denotes Regular Irrigation. F—Flood Irrigation.

Adequate Supply: Yes No Explain

Remarks No Irrigation

River Basin

Also in: Plat No. Twp. Rge.	Plat No. Twp. Rge.	Plat No. Twp. Rge.
Plat No. Twp. Rge	Plat No. Twp. Rge.	Plat No. Twp. Rge.

Information From:

Glen Woodbury

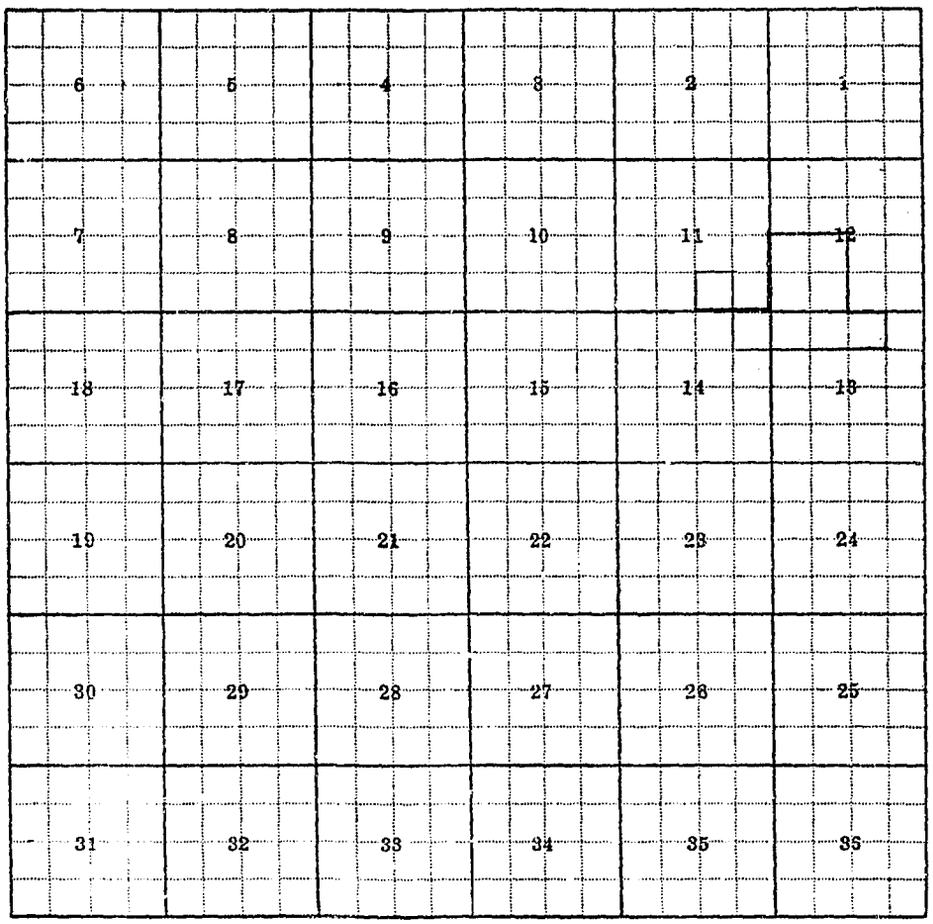

Land Ownership.....

.....

.....

F-1-A—5M—

County Judith Basin

Farm Checked: Date 8-1-62

By Ken Schultz

STATE OF MONTANA
STATE ENGINEERS OFFICE
Water Resources Survey

T. 18N R. 10E Plat No. 8

Photo No. 5T-202, 203, 182, 183
5T-129

Legal Land Owner Eric & Minnie Hill Address

Operator Carlo Hill Address Geyser

Water is delivered by:— X Private System; 2. Ditch Company; 3. State Project; 4. Federal Project; 5. Irrigation District

App. No. Decree No.	NAME OF APPROPRIATOR TO WHOM DECREED	NAME OF STREAM	Date App. Date Priority	Miner's Inches	In Use	NAME OF DITCH (Water Delivered By)	No.	R/F	Present Irr. Acres	Irrigable Acres
A- 140	David L. Chamberlain	Browns Creek	4-15-98	200	Yes	Lee Ditch	1	R)	137	0
A- 143	Elmer Hill	Browns Creek	4- 3-30	400	Yes	Lee Ditch	1	R)		
A- 141	Daniel Donelly	Browns Creek	11- 3-96	80	Yes	Donelly Ditch	1	R	33	0
A- 146	Albert S. Lee	Browns Creek	10-30-96	100	No					
A- 149	Anna May Simon	Browns Creek	4-15-98	100	No					
A- 152	Jas. M. Walters	Browns Creek	6-1904	100	No					
A- 670	Elmer Hill	Rose Creek	4-30-30	400	Yes	Hill Ditch	1	R	225	0
A-1150	Minnie Maki	Unnamed Creek	3- 9-11	80	No					
A- 147	Jeannette Mears	Browns Creek	5- 1-10	100	No					

NOTE: R—Denotes Regular Irrigation. F—Flood Irrigation.

Adequate Supply: Yes ..... No X Explain

Remarks

River Basin

Also in: Plat No. 7 Twp. 18N Rge. 9E	Plat No. ..... Twp. ..... Rge.	Plat No. ..... Twp. ..... Rge. .....
Plat No. ..... Twp. ..... Rge.	Plat No. ..... Twp. ..... Rge.	Plat No. ..... Twp. ..... Rge. .....

Information From:
Carl Hill

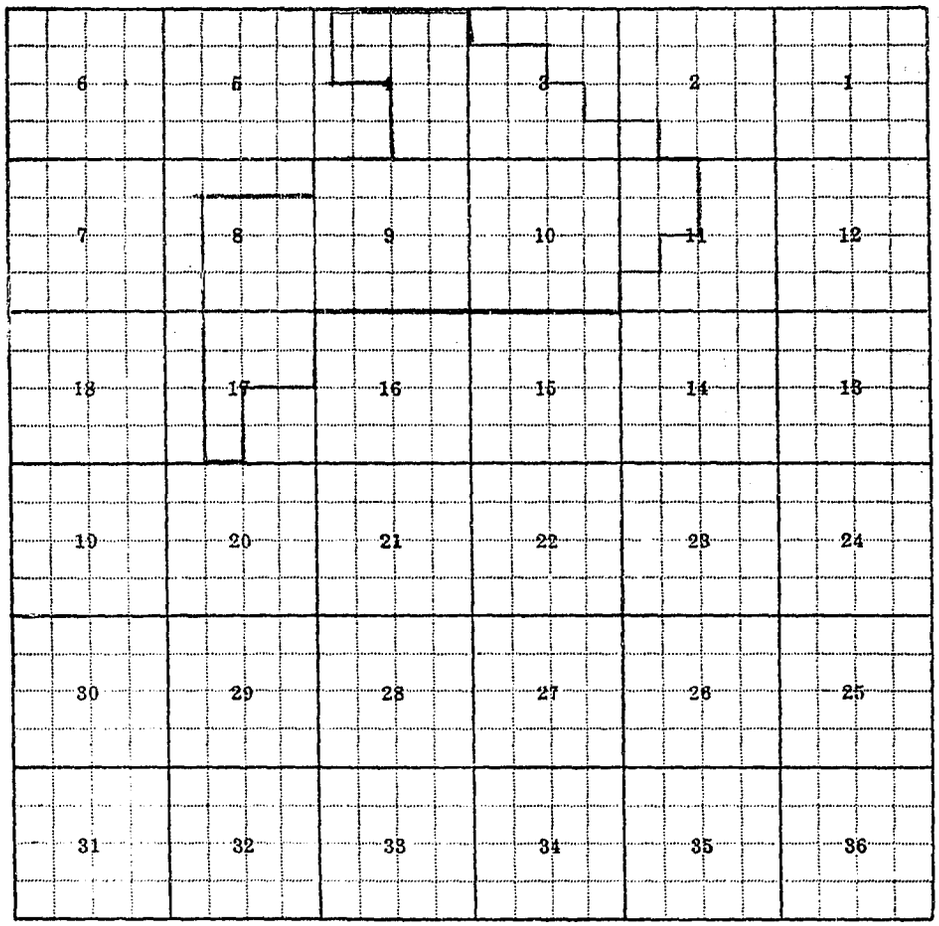

Land Ownership

F-1-A—5M—

County Judith Basin

Farm Checked: Date 8-28-62

By Ken Schultz

STATE OF MONTANA
STATE ENGINEERS OFFICE
Water Resources Survey

T. 18N. R. 10E. Plat No. 8

Photo No. 7T-96, 97

5T-131, 204, 178, 179, 180

Legal Land Owner Albert, Edward, Jerome Kolar Address Geyser

Operator Same Address

Water is delivered by:— X Private System; 2. Ditch Company; 3. State Project; 4. Federal Project; 5. Irrigation District

App. No. Decree No.	NAME OF APPROPRIATOR TO WHOM DECREED	NAME OF STREAM	Date App. Date Priority	Miner's Inches	In Use	NAME OF DITCH (Water Delivered By)	No.	R/F	Present Irr. Acres	Irrigable Acres
A- 45	A. L. Kolar	Arrow Creek	6-11-52	120	Yes	Mears Ditch)	1	R	87	0
A- 47	Joseph W. Markle	Arrow Creek	10-30-96	50	Yes	Mears Ditch)				
A- 49	John L. Mears	Arrow Creek	6- 1-94	50	Yes	Mears Ditch)				
A- 68	Matt Kindston	S.Fk. Arrow Creek	6- 1-98	100	No	~~Mears~~ Ditch	1	R	0	44
A- 71	Benj W. Rice	S.Fk. Arrow Creek	8-15-95	200	No	Kindston				
A- 389	A. L. Kolar	Hay Creek & Trib.	6-11-52	120	Yes	Kolar Ditch	1	R)		
A- 597	A. L. Kolar & Sons	McCarty Creek	5-24-56	All	Yes	Kolar Ditch	1	R)	244	0
A- 532	Mary Knowles	Lone Tree Creek	4- 7-91	600	Yes	Knowles Ditch	1	R	174	91
A-1274	John L. Mears	Arrow Creek Springs	11-1-93	30	No					
A-1279	John L. Mears	Big Flat Spring	6-15-95	45	Yes	Mears Ditch	1	R	23	0
A-1644	Sofi Maki	Well	5- 1-11	100	No					
A- 390	Chas. J. Knowles	Hay Creek	12- 8-90	400	No					

NOTE: R—Denotes Regular Irrigation. F—Flood Irrigation.

Adequate Supply: Yes X No Explain

Remarks

River Basin

Also in: Plat No. 21 Twp. 16N. Rge. 10E.	Plat No. Twp. Rge.	Plat No. Twp. Rge.
Plat No. Twp. Rge.	Plat No. Twp. Rge.	Plat No. Twp. Rge.

Information From:

Ed. Kolar

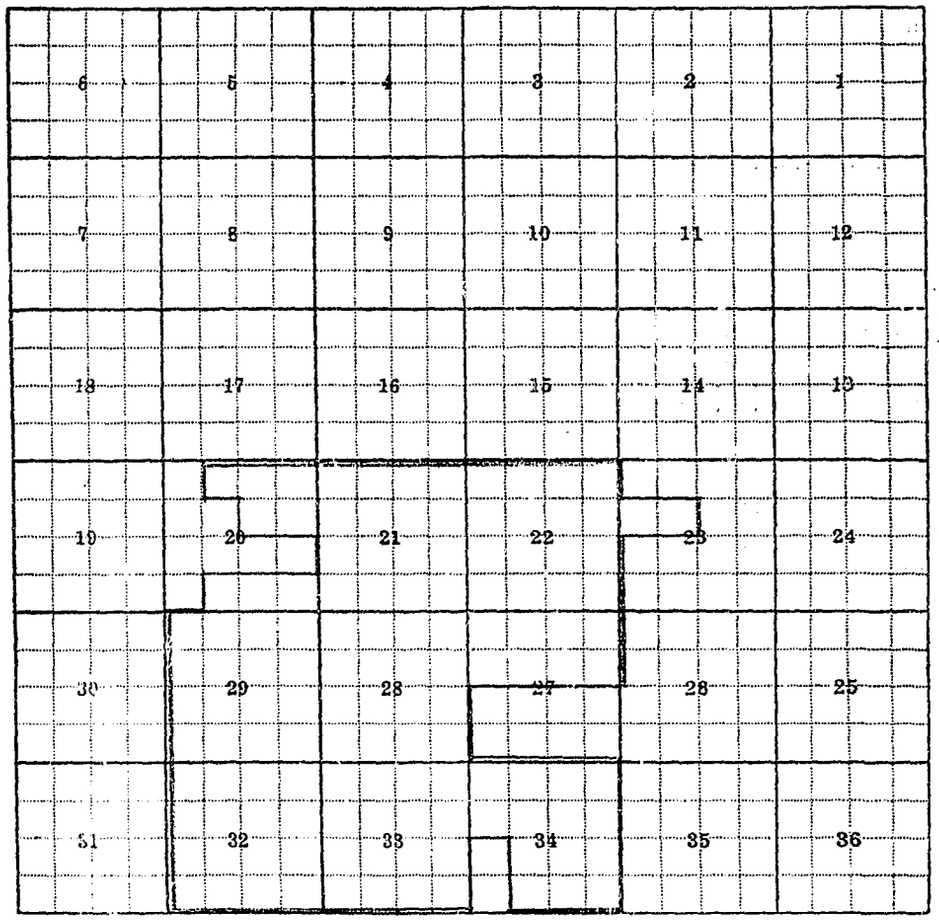

Land Ownership.....

.....

.....

F-1-A—5M—

County Judith Basin

Farm Checked: Date 7-10-62

By Ken Schultz

STATE OF MONTANA
STATE ENGINEERS OFFICE
Water Resources Survey

T 18N R 10E Plat No. 8

Photo No. 5T-201, 202

Legal Land Owner Gus A. & Clarice Loberg Address Geyser

Operator Same Address

Water is delivered by:— X Private System; 2. Ditch Company; 3. State Project; 4. Federal Project; 5. Irrigation District

App. No. Decree No.	NAME OF APPROPRIATOR TO WHOM DECREED	NAME OF STREAM	Date App. Date Priority	Miner's Inches	In Use	NAME OF DITCH (Water Delivered By)	No.	R/F	Present Irr. Acres	Irrigable Acres
A- 272	John Looberi	Dead Creek	9- 4-08	100	Yes	Looberi Ditch	1	R	33	0

NOTE: R—Denotes Regular Irrigation. F—Flood Irrigation.

Adequate Supply: Yes ..... No X Explain .....

Remarks .....

River Basin

Also in: Plat No. 1 Twp. 19N Rge. 9E	Plat No. ..... Twp. ..... Rge.	Plat No. ..... Twp. ..... Rge. .....
Plat No. ..... Twp. ..... Rge.	Plat No. ..... Twp. ..... Rge.	Plat No. ..... Twp. ..... Rge. .....

Information From:

Gus Loberg

6	5	4	3	2	1
7	8	9	10	11	12
18	17	16	15	14	13
19	20	21	22	23	24
30	29	28	27	26	25
31	32	33	34	35	36

Land Ownership

F-1-A-5M—

County Judith Basin

Farm Checked: Date 8-30-62

By Ken Schultz

STATE OF MONTANA
STATE ENGINEERS OFFICE
Water Resources Survey

T 18N R 10E Plat No. 8

Photo No. 5T-203, 204

Legal Land Owner Gerald R. Mc Cray Address Geyser

Operator Same Address

Water is delivered by:— X Private System; 2. Ditch Company; 3. State Project; 4. Federal Project; 5. Irrigation District

App. No. Decree No.	NAME OF APPROPRIATOR TO WHOM DECREED	NAME OF STREAM	Date App. Date Priority	Miner's Inches	In Use	NAME OF DITCH (Water Delivered By)	No.	R/F	Present Irr. Acres	Irrigable Acres
A- 37	Daniel Elgie	Arrow Creek	3-17-90	500	Yes)	Elgie Ditch	1	R	18	0
A- 38	Eva L. Hay	Arrow Creek	3-17-90	500	Yes)					
A- 43	Jacob Keto	Arrow Creek	5- 3-21	40	Yes)					
A-1031	Lilda Buramen	Unnamed Stream	11-24-08	100	Stock					
A-1402	Daniel Elgie	Spring	3-17-90	300	Stock					
A-1428	Eva L. Hay	Spring	3- 1-90	300	Stock					

NOTE: R—Denotes Regular Irrigation. F—Flood Irrigation.

Adequate Supply: Yes ..... No ..... Explain .....

Remarks .....

River Basin

Also in: Plat No. 7 Twp. 18N Rge 9E	Plat No. ..... Twp. ..... Rge	Plat No. ..... Twp. ..... Rge .....
Plat No. ..... Twp. ..... Rge	Plat No. ..... Twp. ..... Rge	Plat No. ..... Twp. ..... Rge .....

Information From:

Gerald R. Murray

6	5	4	3	2	1
7	8	9	10	11	12
18	17	16	15	14	13
19	20	21	22	23	24
30	29	28	27	26	25
31	32	33	34	35	36

Land Ownership

F-1-A—5.M—

County Judith Basin

Farm Checked: Date 7-18, 19-62.

By Ken Schultz

STATE OF MONTANA
STATE ENGINEERS OFFICE
Water Resources Survey

T 18N R 10E Plat No. 8

Photo No. 51-201

Legal Land Owner Merrimac Cattle Co. Address

Operator James McDonald Address Geyser

Water is delivered by:— 1. Private System; 2. Ditch Company; 3. State Project; 4. Federal Project; 5. Irrigation District

App. No. Decree No.	NAME OF APPROPRIATOR TO WHOM DECREED	NAME OF STREAM	Date App. Date Priority	Miner's Inches	In Use	NAME OF DITCH (Water Delivered By)	No.	R/F	Present Irr. Acres	Irrigable Acres
A- 139	Chas. S. Cady	Brown Creek	11-13-05	300	No					
A-1362	James Callen	5 Springs	5-1 -02	60	Stock					
		No Irrigation								

NOTE: R—Denotes Regular Irrigation. F—Flood Irrigation.

Adequate Supply: Yes No Explain

Remarks Potential in Section 6 planned in the future

River Basin

Also in:								
Plat No. 1	Twp. 19N	Rge. 9E	Plat No. 7	Twp. 18N	Rge. 9E	Plat No.	Twp.	Rge.
Plat No. 2	Twp. 19N	Rge 10E	Plat No.	Twp.	Rge.	Plat No.	Twp.	Rge.

Information From:
James McDonald

B

strict

Irrigable Acres

6	5	4	3	2	1
7	8	9	10	11	12
18	17	16	15	14	13
19	20	21	22	23	24
30	29	28	27	26	25
31	32	33	34	35	36

Land Ownership

2-1-4 - 5M—

County Judith Basin

Farm Checked: Date 8-7-62

By Ken Schultz

STATE OF MONTANA
STATE ENGINEERS OFFICE
Water Resources Survey

T 18N R 10E Plat No. 8

Photo No. 21-201, 202, 203

Legal Land Owner Kenneth E. Meyer Address Geyser

Operator Same Address

Water is delivered by:— 1. Private System; 2. Ditch Company; 3. State Project; 4. Federal Project; 5. Irrigation District

App. No. Decree No.	NAME OF APPROPRIATOR TO WHOM DECREED	NAME OF STREAM	Date App. Date Priority	Miner's Inches	In Use	NAME OF DITCH (Water Delivered By)	No.	R/F	Present Irr. Acres	Irrigable Acres
A- 145	Walter J. Kennedy	Browns Creek	5-17-93	150	Yes	Kennedy Ditch)	1	R	111	50
A- 148	Kenneth E. Meyer	Browns Creek	1-17-62	All	Yes	Kennedy Ditch)				
A-1165	Chas. Miller	Unnamed Trib.	11-29-90	300	No					
A-1384	John A. Crowe et al	Spring	12-28-92	400	Domestic					

NOTE: R—Denotes Regular Irrigation. F—Flood Irrigation.

Adequate Supply: Yes ... NoX ... Explain

Remarks

River Basin

Also in: Plat No. 7 Twp. 18N Rge. 9E	Plat No. Twp. Rge.	Plat No. Twp. Rge.
Plat No. Twp. Rge.	Plat No. Twp. Rge.	Plat No. Twp. Rge.

Information From:

Ken Meyer



Land Ownership .....

F-1-A—5M—

County Judith Basin

Farm Checked: Date 9-10-62

By Ken Schultz

STATE OF MONTANA
STATE ENGINEERS OFFICE
Water Resources Survey

T 18N R 10E Plat No. 8

Photo No. 5T-202, 203

Legal Land Owner Shirley Meyer Address

Operator Dewaine Meyer Address Geyser

Water is delivered by:— 1. Private System; 2. Ditch Company; 3. State Project; 4. Federal Project; 5. Irrigation District

App. No. Decree No.	NAME OF APPROPRIATOR TO WHOM DECREED	NAME OF STREAM	Date App. Date Priority	Miner's Inches	In Use	NAME OF DITCH (Water Delivered By)	No.	R/F	Present Irr. Acres	Irrigable Acres
A- 54	Theresa Strong	Arrow Creek	11- 1-01	200	No					

NOTE: R—Denotes Regular Irrigation. F—Flood Irrigation.

Adequate Supply: Yes ..... No ..... Explain .....

Remarks No Irrigation

River Basin

Also in: Plat No. 1 Twp. 19N Rge. 9E	Plat No. ..... Twp. ..... Rge.	Plat No. ..... Twp. ..... Rge. .....
Plat No. 7 Twp. 18N Rge. 9E	Plat No. ..... Twp. ..... Rge.	Plat No. ..... Twp. ..... Rge. .....

Information From:

Shirley Meyer

6	5	4	3	2	1
7	8	9	10	11	12
18	17	16	15	14	13
19	20	21	22	23	24
30	29	28	27	26	25
31	32	33	34	35	36

Land Ownership.....

.....

.....

F-1-A—5M—

County Judith Basin

Farm Checked: Date 9-10-62

By Ken Schultz

STATE OF MONTANA
STATE ENGINEERS OFFICE
Water Resources Survey

T 18N R 10E Plat No. 8

Photo No. 5T-202

Legal Land Owner State of Montana Address

Operator Shirley Meyer Address Geyser

Water is delivered by:— 1. Private System; 2. Ditch Company; 3. State Project; 4. Federal Project; 5. Irrigation District

App. No. Decree No.	NAME OF APPROPRIATOR TO WHOM DECREED	NAME OF STREAM	Date App. Date Priority	Miner's Inches	In Use	NAME OF DITCH (Water Delivered By)	No.	R/F	Present Irr. Acres	Irrigable Acres
A- 56	Emma Tuorenmaa	Arrow Creek	9-27-09	200	Stock Water					

NOTE: R—Denotes Regular Irrigation. F—Flood Irrigation.

Adequate Supply: Yes ..... No ..... Explain .....

Remarks .....

..... River Basin .....

Also in: Plat No. Twp. Rge.	Plat No. Twp. Rge.	Plat No. Twp. Rge.
Plat No. Twp. Rge.	Plat No. Twp. Rge.	Plat No. Twp. Rge.

Information From:

Shirley Meyer

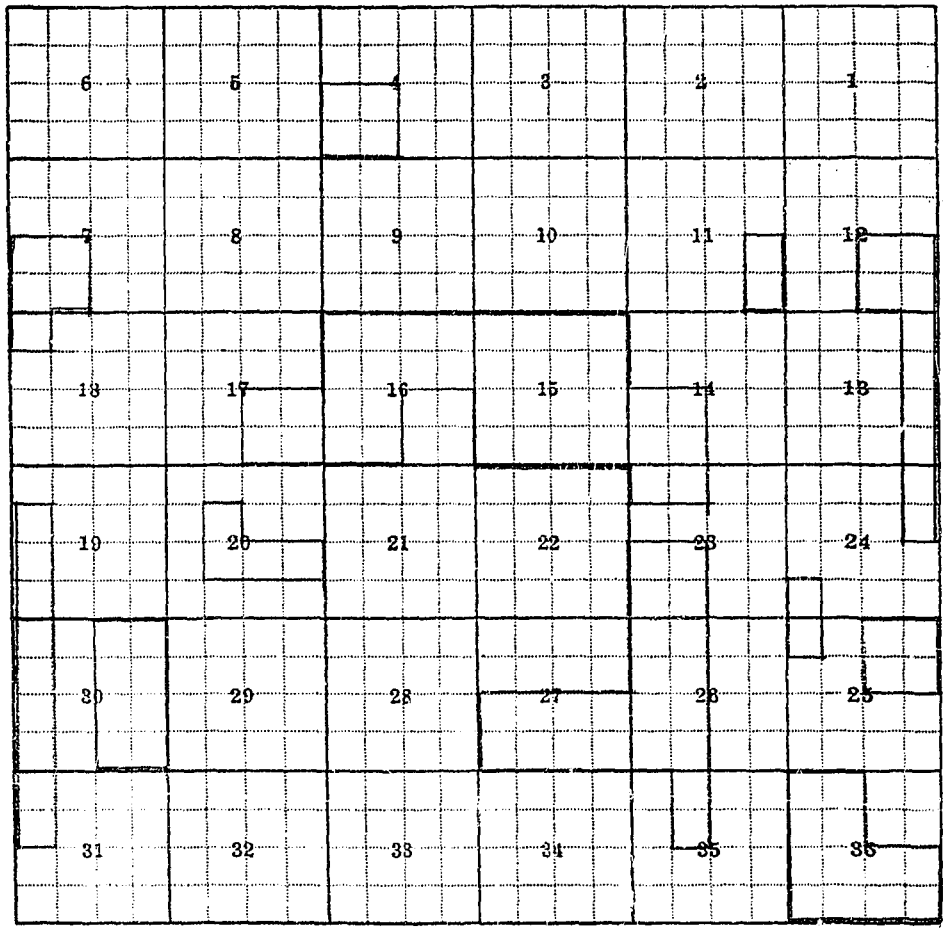

Land Ownership .....

.....

.....

F-1-A—5M—

County Judith Basin

Farm Checked: Date 8-8-62

By Ken Schultz

STATE OF MONTANA
STATE ENGINEERS OFFICE
Water Resources Survey

T 18N R 10E Plat No. 8

Photo No. 5T-128

Legal Land Owner Frank R. Spencer Ranch, Inc. Address Geyser

Operator Glen Woodbury & F. L. Spencer Address

Water is delivered by:— 1. Private System; 2. Ditch Company; 3. State Project; 4. Federal Project; 5. Irrigation District

App. No. Decree No.	NAME OF APPROPRIATOR TO WHOM DECREED	NAME OF STREAM	Date App. Date Priority	Miner's Inches	In Use	NAME OF DITCH (Water Delivered By)	No.	R/F	Present Irr. Acres	Irrigable Acres
D- 4	Frank R. Spencer	Davis Creek	8-27-94	800	Yes	Bain-Atkinson Ditch	1	R	62	0

NOTE: R—Denotes Regular Irrigation. F—Flood Irrigation.

Adequate Supply: Yes..... No. X Explain

Remarks

River Basin

Also in: Plat No. 2 Twp. 19N Rge. 10E	Plat No. 4 Twp. 19N Rge. 12E	Plat No. 10 Twp. 18N Rge. 12E
Plat No. 3 Twp. 19N Rge. 11E	Plat No. 9 Twp. 18N Rge. 11E	Plat No. Twp. Rge.

Information From:
Frank Spencer

6	5	4	3	2	1
7	8	9	10	11	12
18	17	16	15	14	13
19	20	21	22	23	24
30	29	28	27	26	25
31	32	33	34	35	36

Land Ownership.....

9
18N 11E

F-1-A—5M—

County Judith Basin

Farm Checked: Date 8-27-62

By Ken Schultz

STATE OF MONTANA
STATE ENGINEERS OFFICE
Water Resources Survey

T. 18N R. 11E Plat No. 9

Photo No. 5T-110, 111

Legal Land Owner Dale & Elsie Backa Address Geyser

Operator Same Address

Water is delivered by:— 1. Private System; 2. Ditch Company; 3. State Project; 4. Federal Project; 5. Irrigation District

App. No. Decree No.	NAME OF APPROPRIATOR TO WHOM DECREED	NAME OF STREAM	Date App. Date Priority	Miner's Inches	In Use	NAME OF DITCH (Water Delivered By)	No.	R/F	Present Irr. Acres	Irrigable Acres
A- 142	Arthur Gregory	Browns Creek	12- 8-00	160	Stock					

NOTE: R—Denotes Regular Irrigation. F—Flood Irrigation.

Adequate Supply: Yes ..... No ..... Explain .....

Remarks No Irrigation

River Basin

Also in: Plat No. 8 Twp. 18N Rge. 10E	Plat No. ..... Twp. ..... Rge.	Plat No. ..... Twp. ..... Rge. .....
Plat No. ..... Twp. ..... Rge.	Plat No. ..... Twp. ..... Rge.	Plat No. ..... Twp. ..... Rge. .....

Information From:

Mrs. Nels Backa

9

trict

rigable Acres

6	5	4	3	2	1
7	8	9	10	11	12
18	17	16	15	14	13
19	20	21	22	23	24
30	29	28	27	26	25
31	32	33	34	35	36

Land Ownership

F-1-A—5M—

County Judith Basin

Farm Checked: Date 8-8-62

By Ken Schultz

STATE OF MONTANA
STATE ENGINEERS OFFICE
Water Resources Survey

T. 18N R. 11E Plat No. 9

Photo No. 5T-110, 111

Legal Land Owner Don B. & Mildred Devoe Address

Operator c/o Glen Woodbury Address Geyser

Water is delivered by:— 1. Private System; 2. Ditch Company; 3. State Project; 4. Federal Project; 5. Irrigation District

App. No. Decree No.	NAME OF APPROPRIATOR TO WHOM DECREED	NAME OF STREAM	Date App. Date Priority	Miner's Inches	In Use	NAME OF DITCH (Water Delivered By)	No.	R/F	Present Irr. Acres	Irrigable Acres
A- 31	Maria Antila	Arrow Creek	6-11-52	100	No					
A- 32	Miilo J. Antila	Arrow Creel	6-11-52	100	No					
		No Irrigation								

NOTE: R—Denotes Regular Irrigation. F—Flood Irrigation.

Adequate Supply: Yes No Explain

Remarks

River Basin

Also in: Plat No. Twp. Rge.	Plat No. Twp. Rge.	Plat No. Twp. Rge.
Plat No. Twp. Rge.	Plat No. Twp. Rge.	Plat No. Twp. Rge.

Information From:

Frank Spencer

9

strict

Irrigable Acres

6	5	4	3	2	1
7	8	9	10	11	12
18	17	16	15	14	13
19	20	21	22	23	24
30	29	28	27	26	25
31	32	33	34	35	36

Land Ownership