1
19N 9E

County Judith Basin

Farm Checked: Date 9-20-62

By Ken Schultz

STATE OF MONTANA
STATE ENGINEERS OFFICE
Water Resources Survey

T. 19N. R. 9E. Plat No. 1

Photo No. 61- 82

Legal Land Owner Alton Knutson Address Raynesford

Operator Same Address

Water is delivered by:— 1. Pri[illegible] S[illegible]m; 2. Ditch Company; 3. State Project; 4. Federal Project; 5. Irrigation District

App. No. Decree No.	NAME OF APPROPRIATOR TO WHOM DECREED	NAME OF STREAM	Date App. Date Priority	Miner's Inches	In Use	NAME OF DITCH (Water Delivered By)	No.	R/F	Present Irr. Acres	Irrigable Acres
A- 856	Emmit Swisher	Swisher Creek	9-13-97	50	Stock					
A- 397	Hugh L. Erwin	White Pine Creek	2- 1-94	300	"					
		No Irrigation								

NOTE: R—Denotes Regular Irrigation. F—Flood Irrigation.

Adequate Supply: Yes ..... No ..... Explain .....

Remarks No Irrigation

..... River Basin

Also in: Plat No. 7 Twp. 18N Rge. 9E	Plat No. ..... Twp. ..... Rge.	Plat No. ..... Twp. ..... Rge. .....
Plat No. 6 Twp. 18N Rge. 8E	Plat No. ..... Twp. ..... Rge.	Plat No. ..... Twp. ..... Rge. .....

Information From:
Ranch Foreman



Land Ownership.....

F-1-A—5M—

County Judith Basin

Farm Checked: Date 7/12/62

By Ken Schultz

STATE OF MONTANA
STATE ENGINEERS OFFICE
Water Resources Survey

T. 19N. R. 9E. Plat No. 1

Photo No. 2T-147-148

Legal Land Owner Hilda L. Koski Address Geyser

Operator Robert Koski Address

Water is delivered by:— 1. Private System; 2. Ditch Company; 3. State Project; 4. Federal Project; 5. Irrigation District

App. No. Decree No.	NAME OF APPROPRIATOR TO WHOM DECREED	NAME OF STREAM	Date App. Date Priority	Miner's Inches	In Use	NAME OF DITCH (Water Delivered By)	No.	R/F	Present Irr. Acres	Irrigable Acres
A- 65	Agnes Boyd	W. Fk. Arrow Creek	12-16-96	100	)					
A- 653	John Koski	Pine Coulee	7-14-17	160	)Stock					
A-654	Agnes Boyd	Pine Coulee	1-10-96	200	)					
A-1137	John Koski	Unnamed Stream	7-14-17	160	No					

NOTE: R—Denotes Regular Irrigation. F—Flood Irrigation.

Adequate Supply: Yes ..... No ..... Explain .....

Remarks No Irrigation

River Basin

Also in: Plat No. ..... Twp. ..... Rge.	Plat No. ..... Twp. ..... Rge.	Plat No. ..... Twp. ..... Rge. .....
Plat No. ..... Twp. ..... Rge.	Plat No. ..... Twp. ..... Rge.	Plat No. ..... Twp. ..... Rge. .....

Information From:

Tom Loberg

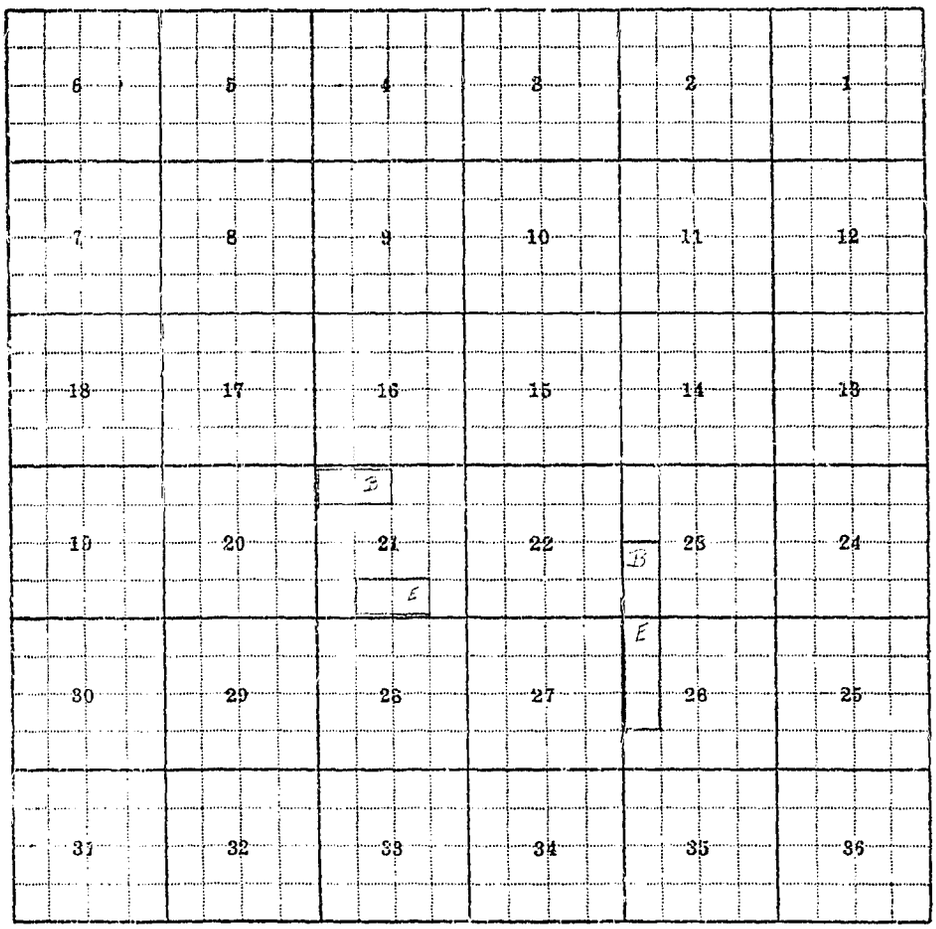

Land Ownership

F-1-A—5M—

County Judith Basin

Farm Checked: Date 7-10-68

By Ken Schultz

STATE OF MONTANA
STATE ENGINEERS OFFICE
Water Resources Survey

T. 19N R. 9E Plat No. 1

Photo No. 6T-81, 82; 2T-148

Legal Land Owner Gus, Clara & Chas. Lobera Address Geyser

Operator Same Address

Water is delivered by:— (1) Private System; 2. Ditch Company; 3. State Project; 4. Federal Project; 5. Irrigation District

App. No. Decree No.	NAME OF APPROPRIATOR TO WHOM DECREED	NAME OF STREAM	Date App. Date Priority	Miner's Inches	In Use	NAME OF DITCH (Water Delivered By)	No.	R/F	Present Irr. Acres	Irrigable Acres
A- 62	Gus Lobera	Middle Fk. Arrow Creek	6- 8-51	100	Yes	Lobera Ditch)	1	R	47	
A- 63	Edgar A. White	Middle Fk. Arrow Creek	10-15-00	100	Yes	Lobera Ditch)				
A- 64	Edgar A. White	Middle Fk. Arrow Creek	10-15-00	100	Yes	Lobera Ditch)				
A- 658	George M. Currie	No. Fk. Pine Creek	[illegible]-10-03	50	Yes	Currie Ditch	1	R	32	
A- 1406	Lizzie J. Erwin	A Springs	1-[illegible]-05	216	No					
Use	Albert Seymire	Young Creek	1910			Lobera Ditch	1	R	45	

NOTE: R—Denotes Regular Irrigation. F.—Flood Irrigation.

Adequate Supply: Yes ..... No X Explain .....

Remarks .....

..... River Basin .....

Also in: Plat No. 3 Twp. 13N Rge. 10E	Plat No. ..... Twp. ..... Rge.	Plat No. ..... Twp. ..... Rge. .....
Plat No. ..... Twp. ..... Rge.	Plat No. ..... Twp. ..... Rge.	Plat No. ..... Twp. ..... Rge. .....

Information From:

Gus Lobera



Land Ownership .....

.....

.....

F-1-A—5M—

County Judith Basin

Farm Checked: Date 11-11 & 12-62

By Paul L. Pillie & Dave Poulin

STATE OF MONTANA
STATE ENGINEERS OFFICE
Water Resources Survey

T. 19N. R. 9E. Plat No. 1

Photo No. 2T-147, 148, 149

6T- 80, 81

Legal Land Owner Thomas E. & Frances M. Lohers Address Geyser

Operator None Address

Water is delivered by:— 1. Private System; 2. Ditch Company; 3. State Project; 4. Federal Project; 5. Irrigation District

App. No. Decree No.	NAME OF APPROPRIATOR TO WHOM DECREED	NAME OF STREAM	Date App. Date Priority	Miner's Inches	In Use	NAME OF DITCH (Water Delivered By)	No.	R/F	Present Irr. Acres	Irrigable Acres
[illegible]	Agnes [illegible]	Birch Creek	8- 1-01	120	Yes	Lloyd Ditch				
[illegible]	[illegible]	Birch Creek	8- 1-01	120	Yes	Lloyd Ditch	1	R	44	44.0
A-1002	Geo. Currie, Jr.	Yourple Creek	7- 8-92	50	Yes	Currie Ditch	1	R	155	155.0
[illegible]	John [illegible]	Little Birch Creek &								
		Fire Creek	5- 1-81	1.0	Yes	Madden Ditch	1	R	36	0
A-10[illegible]	Geo. Currie	Unnamed Drill. of Arno								
		Creek or very little								
		West Fk. of Said Drill.	9- 6-91	411	Yes	Port Bradley Ditch	1	R	36	0
A-14	Geo. Currie	Green Creek	7- 1-90	200	Yes	East Currie Ditch	1	R	160	0
A-1001		Unnamed Drill. West of								
		Green Creek				Currie Ditch	1	R	101	0

NOTE: R—Denotes Regular Irrigation. F—Flood Irrigation.

Adequate Supply: Yes..... No. X Explain.....

Remarks. [illegible] have [illegible] three (3) late filings on Cane Creek.

.....River Basin.....

Also in: Plat No. 1 Twp. 19N Rge. 9E	Plat No. ..... Twp. ..... Rge.	Plat No. ..... Twp. ..... Rge. .....
Plat No. ..... Twp. ..... Rge.	Plat No. ..... Twp. ..... Rge.	Plat No. ..... Twp. ..... Rge. .....

Information From:

Merlin McLeish

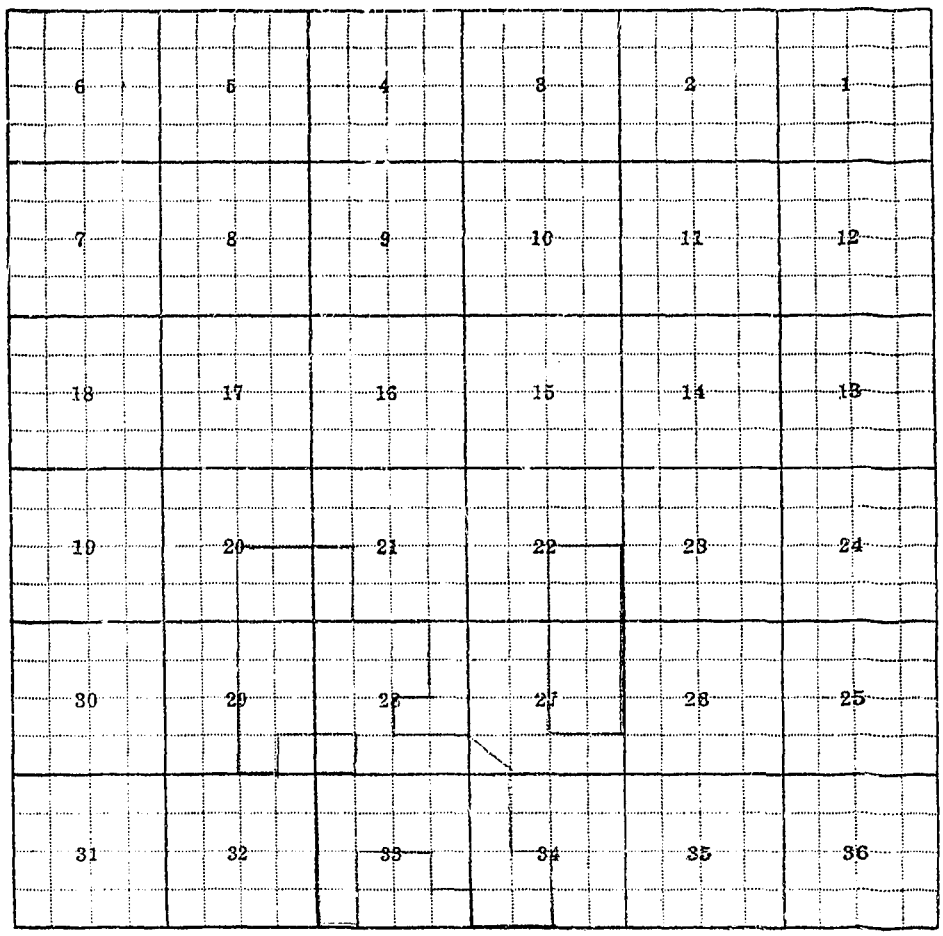

Land Ownership .....

.....

.....

F-1-A--5M—

County Judith Basin

Farm Checked: Date 7-12-62

By Ken Schultz

STATE OF MONTANA
STATE ENGINEERS OFFICE
Water Resources Survey

T 19N R 9E Plat No. 1

Photo No. 2T-146, 148

Legal Land Owner Arthur E. Lynch Address Great Falls

Operator Robert Koski Address Geyser

Water is delivered by:— (1) Private System; 2. Ditch Company; 3. State Project; 4. Federal Project; 5. Irrigation District

App. No. Decree No.	NAME OF APPROPRIATOR TO WHOM DECREED	NAME OF STREAM	Date App. Date Priority	Miner's Inches	In Use	NAME OF DITCH (Water Delivered By)	No.	R/F	Present Irr. Acres	Irrigable Acres
A-1113	Rudolph Aiker	Springs & Coulees	S- 1-01	5.00	Stock					
A- 16	Michael Lynch	Arrow Creek	1- 1-88	1.11	Yes	Lynch Ditch	1	F	10	0

NOTE: R—Denotes Regular Irrigation. F—Flood Irrigation.

Adequate Supply: Yes..... No..... Explain.....

Remarks.....

.....River Basin.....

Also in: Plat No.	Twp.	Rge.	Plat No.	Twp.	Rge.	Plat No.	Twp.	Rge.
Plat No.	Twp.	Rge.	Plat No.	Twp.	Rge.	Plat No.	Twp.	Rge.

Information From: Tom Lohera

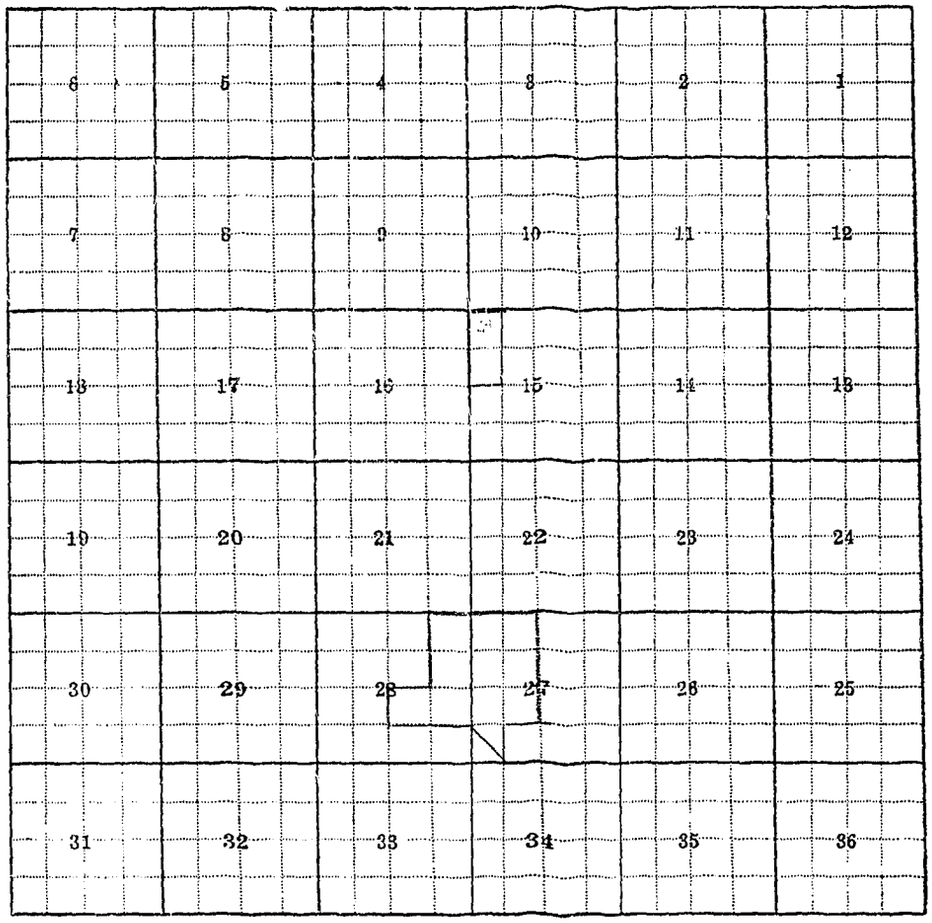

Land Ownership

F-1-A—5M—

County Judith Basin

Farm Checked: Date 7-13, 19-60

By Ken Schultz

STATE OF MONTANA
STATE ENGINEERS OFFICE
Water Resources Survey

T. 19N R. 9E Plat No. 1

Photo No. 2T-134, 135, 149

Legal Land Owner Merrimac Cattle Co. Address

Operator James McDonald Address Geyser

Water is delivered by:— (X) Private System; 2. Ditch Company; 3. State Project; 4. Federal Project; 5. Irrigation District

App. No. Decree No.	NAME OF APPROPRIATOR TO WHOM DECREED	NAME OF STREAM	Date App. Date Priority	Miner's Inches	In Use	NAME OF DITCH (Water Delivered By)	No.	R/F	Present Irr. Acres	Irrigable Acres
A- 344	John Kovotny	Flanagan Creek	10-20-97	40	Yes	McDonald Ditch)	1	F	18	0
A- 34[illegible]	Edward Saylor	Flanagan Creek	[illegible]-10-97	10	Yes	McDonald Ditch)				
A-1310	Nate Forest	2 Springs	12-18-05	300	Stock					
A-1552	Catherine Sundberg	Spring	5-20-04	50	Stock					
Use		Stream				McDonald Ditch	1	F	7	0

NOTE: R—Denotes Regular Irrigation. F—Flood Irrigation.

Adequate Supply: Yes..... No. X Explain.....

Remarks.....

River Basin

Also in: Plat No. 2 Twp. 19N Rge. 10E	Plat No. 8 Twp. 18N Rge. 10E	Plat No. Twp. Rge.
Plat No. 7 Twp. 18N Rge. 9E	Plat No. Twp. Rge.	Plat No. Twp. Rge.

Information From:

James McDonald

1.....

9.....

.....

.....

.....

trict

rrigable Acres
0
0

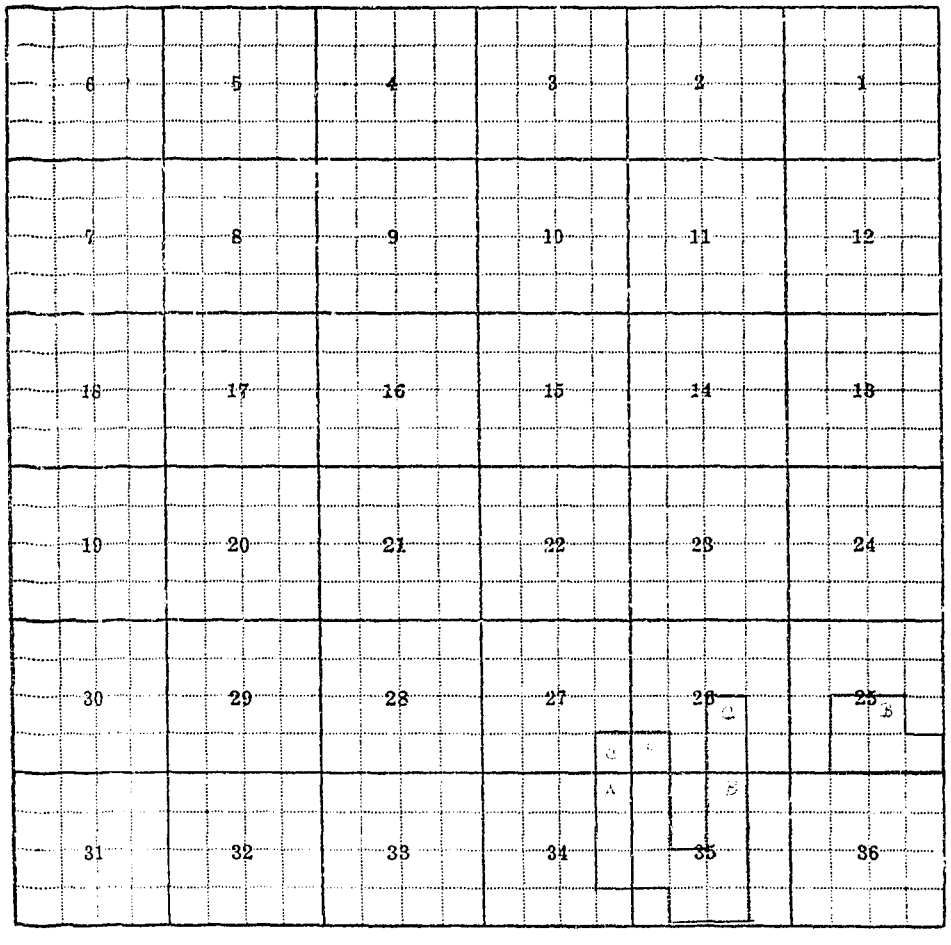

Land Ownership.....

.....

.....

F-1-A—5M—

County Judith Basin

Farm Checked: Date 9-10-69

By Ken Schultz

STATE OF MONTANA
STATE ENGINEERS OFFICE
Water Resources Survey

T. 19N R. 9E Plat No. 1

Photo No. 2T-134, 135

Legal Land Owner Shirley Meyer Address

Operator Duwaine Meyer Address Geyser

Water is delivered by:— X Private System; 2. Ditch Company; 3. State Project; 4. Federal Project; 5. Irrigation District

App. No. Decree No.	NAME OF APPROPRIATOR TO WHOM DECREED	NAME OF STREAM	Date App. Date Priority	Miner's Inches	In Use	NAME OF DITCH (Water Delivered By)	No.	R/F	Present Irr. Acres	Irrigable Acres
A-1316	William Braun	Springs	6-3-97	120	Stock					
A-151	Catherine Sundberg	Broome Creek & Springs	6-15-02	60	Yes	Sundberg Ditch	1	F	25	0

NOTE: R—Denotes Regular Irrigation. F—Flood Irrigation.

Adequate Supply: Yes..... No..... Explain.....

Remarks.....

.....River Basin.....

Also in: Plat No.	Twp.	Rge.	Plat No.	Twp.	Rge.	Plat No.	Twp.	Rge.
Plat No.	Twp.	Rge.	Plat No.	Twp.	Rge.	Plat No.	Twp.	Rge.

Information From:

Shirley Meyer

6	5	4	3	2	1
7	8	9	10	11	12
18	17	16	15	14	13
19	20	21	22	23	24
30	29	28	27	26	25
31	32	33	34	35	36

Land Ownership .....

F-1-A—5M—

County Judith Basin

Farm Checked: Date 7-18-62

By Ken Schultz

STATE OF MONTANA
STATE ENGINEERS OFFICE
Water Resources Survey

T. 19N R. 9E Plat No. 1

Photo No. 2T-135, 136, 137, 146, 147
6T, 79, 80, 81, 82

Legal Land Owner U.S.A. Address

Operator Merrimac Ranch Co. Address Geyser

Water is delivered by:— 1. Private System; 2. Ditch Company; 3. State Project; 4. Federal Project; 5. Irrigation District

App. No. Decree No.	NAME OF APPROPRIATOR TO WHOM DECREED	NAME OF STREAM	Date App. Date Priority	Miner's Inches	In Use	NAME OF DITCH (Water Delivered By)	No.	R/F	Present Irr. Acres	Irrigable Acres
A-1163	John E. McPherson	Coulee	2-18-02	40	Stock					
A- 397	Ella Everly	Highwood Creek	12-22-05	50	Stock					
A-1354	William Braun	Springs	6- 3-97	120	Stock					
A- 130	Michael Lynch	Brain Creek	5-22-01	100	Stock					
		No Irrigation								

NOTE: R—Denotes Regular Irrigation. F—Flood Irrigation.

Adequate Supply: Yes No Explain

Remarks No irrigation

River Basin

Also in: Plat No. Twp. Rge.	Plat No. Twp. Rge.	Plat No. Twp. Rge.
Plat No. Twp. Rge.	Plat No. Twp. Rge.	Plat No. Twp. Rge.

Information From:
Jim McDonald

6	5	4	3	2	1
7	8	9	10	11	12
18	17	16	15	14	13
19	20	21	22	23	24
30	29	28	27	26	25
31	32	33	34	35	36

Land Ownership

2
19N 10E

F-1-A-5M—

County Judith Basin

Farm Checked: Date 7 - 23, 24 - 62

By Ken Schultz

STATE OF MONTANA
STATE ENGINEERS OFFICE
Water Resources Survey

T 19N R 10E Plat No 2

Photo No. 51 - 184, 185, 186
126, 127, 198, 199

Legal Land Owner John, Gillian, Teresa Hill Address Geyser

Operator Same Address

Water is delivered by— X Private System; 2. Ditch Company; 3. State Project; 4. Federal Project; 5. Irrigation District

App. No. Decree No.	NAME OF APPROPRIATOR TO WHOM DECREED	NAME OF STREAM	Date App. Date Priority	Miner's Inches	In Use	NAME OF DITCH (Water Delivered By)	No.	R/F	Present Irr. Acres	Irrigable Acres
D - 1	James Fergus	Martin Creek	1886	320	Yes	Fergus Ditch No. 1	1	R	82	
(D - 2	Owen Fergus	Martin Creek	1888	300	yes	Fergus Ditch No. 3	1	R)	125	
(D - 3	Owen Fergus	Martin Creek	1888	130	Yes	Fergus Ditch No. 7		)		
		Martin Creek				Fergus Ditch No. 4	1	R	15	
A-610A	Maggie Fergus	Mountain Stream	5-15-00	320	Yes	Fergus Ditch	1	R	38	
A-647	William Fergus	Paul Creek	6-9-97	80	Yes	Wm. Fergus Ditch No. 8	1	R	87	
A-648	Orrin N. Lambert	Paul Creek	4-18-09	150	No	Lambert Ditch				49
Use		Davis Creek				John Hill	1	R	71	

NOTE: R—Denotes Regular Irrigation. F—Flood Irrigation.

Adequate Supply: Yes X No / Explain

Remarks

River Basin

Also in: Plat No. / Twp. 18N Rge. 9E	Plat No. Twp. Rge.	Plat No. Twp. Rge.
Plat No. Twp. Rge.	Plat No. Twp. Rge.	Plat No. Twp. Rge.

Information From:
John Hill



Land Ownership

F-1-A—5M—

County Judith Basin

Farm Checked: Date 8-6-62

By Ben Schultz

STATE OF MONTANA
STATE ENGINEERS OFFICE
Water Resources Survey

T. 19N R. 10E Plat No. 2

Photo No. 5T - 187, 124, 125

Legal Land Owner James P. Mansfield, Jr. Address

Operator Same Address Geyser

Water is delivered by:— 1. Private System; 2. Ditch Company; 3. State Project; 4. Federal Project; 5. Irrigation District

App. No. Decree No.	NAME OF APPROPRIATOR TO WHOM DECREED	NAME OF STREAM	Date App. Date Priority	Miner's Inches	In Use	NAME OF DITCH (Water Delivered By)	No.	R/F	Present Irr. Acres	Irrigable Acres
A-339	James P. Mansfield	Falls Creek	3-31-00	300	Stock					
A-557	Katie E. C. Manfield	Mansfield Creek	5-15-10	100	Yes	Mansfield Ditch	1	R	178	✓
A-558	Jas. P. Mansfield	Mansfield Creek	5- 1-98	200	Yes					
A-559	Jas. P. Mansfield	Mansfield Creek	12- 1-00	200	Yes					
A-560	William Mansfield	Mansfield Creek	5-26-04	200	Yes					
L- 142	James P. Mansfield	Girard Creek	7-21-02	40	NO					
D- 141	Katie E. C. Mansfield	Girard Creek	5- 1-14	40	No					

NOTE: R—Denotes Regular Irrigation. F—Flood Irrigation.

Adequate Supply: Yes..... No..... Explain.....

Remarks.....

.....River Basin.....

Also in: Plat No. Twp. Rge.	Plat No. Twp. Rge.	Plat No. Twp. Rge.
Plat No. Twp. Rge.	Plat No. Twp. Rge.	Plat No. Twp. Rge.

Information From:

James Mansfield

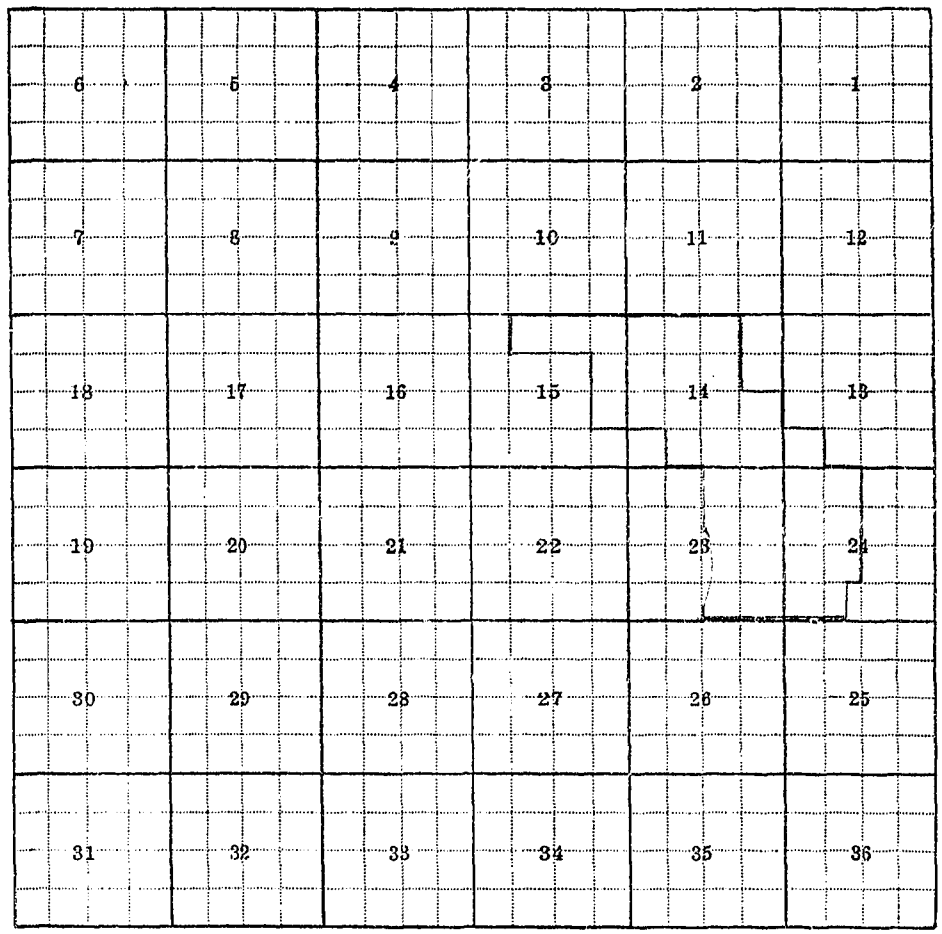

Land Ownership.....

.....

.....

F-1-A-5M-

County: Judith Basin

Farm Checked: Date 7-18-62

By: Ken

STATE OF MONTANA
STATE ENGINEERS OFFICE
Water Resources Survey

T. 19N R. 10E Plat No. 2

Photo No. 5T-125, 126, 184, 185, 186, 197, 198, 199, 200

Legal Land Owner: Merrimac Cattle Co. Address:

Operator: James L. McDonald Address: Geyser

Water is delivered by:— 1. Private System; 2. Ditch Company; 3. State Project; 4. Federal Project; 5. Irrigation District

App. No. Decree No.	NAME OF APPROPRIATOR TO WHOM DECREED	NAME OF STREAM	Date App. Date Priority	Miner's Inches	In Use	NAME OF DITCH (Water Delivered By)	No.	R/F	Present Irr. Acres	Irrigable Acres
A-337	Erick Johnson	Falls Creek	10-29-06	100	yes	Johnson	1	R	28	
A-338	Osmund Johnson	"	4-1-00	100	yes					
A-341	Mathew J. Troy	"	6-7-13	80	no					
A-591	Mitro Zelenick	N.Br. Martin Creek	10-15-02	300	yes	Zelenick	1	R	102	
A-1037	Neil Cameron	Coulee	7-2-03	200	yes	Cameron	1	R	18	
A-1410	Kate Forest	3 Springs	12-18-05	300	no					
A-1438	Louis Vanden Heuvel	Spring	6-10-00	100	stock					
A-1551	Gust Sabo	"	3-28-08	100	stock					
A-1602	Mitro Zellenick	2 Springs	9-1-04	100	stock					
A-264	Conrad Sack	Davis Creek	5-10-85	300	yes	Sack	1	R	120	
A-265	John Sack	"	5-20-97	160	yes	"	1	R	41	
A-583	Merrimac Cattle Co.	Martin Creek	5-6-10	200	yes	Merrimac Cattle Co.	1	R	91	
A-645	Conrad Sock	Pacific Creek	1-10-96	200	no					
A-582	Frank McDonald	"	8-20-98	200	no					
A-589	Annie Vanden Heuvel	"	9-16-01	200	no					

NOTE: R—Denotes Regular Irrigation. F—Flood Irrigation.

Adequate Supply: Yes ..... No ..... Explain .....

Remarks: A-264 and 265 are valid water rights on Davis Creek Decree.

River Basin

Also in:								
Plat No. 1	Twp. 19N	Rge. 9E	Plat No. 8	Twp. 18N	Rge. 10E	Plat No.	Twp.	Rge.
Plat No. 7	Twp. 18N	Rge. 9E	Plat No.	Twp.	Rge.	Plat No.	Twp.	Rge.

Information From: James McDonald

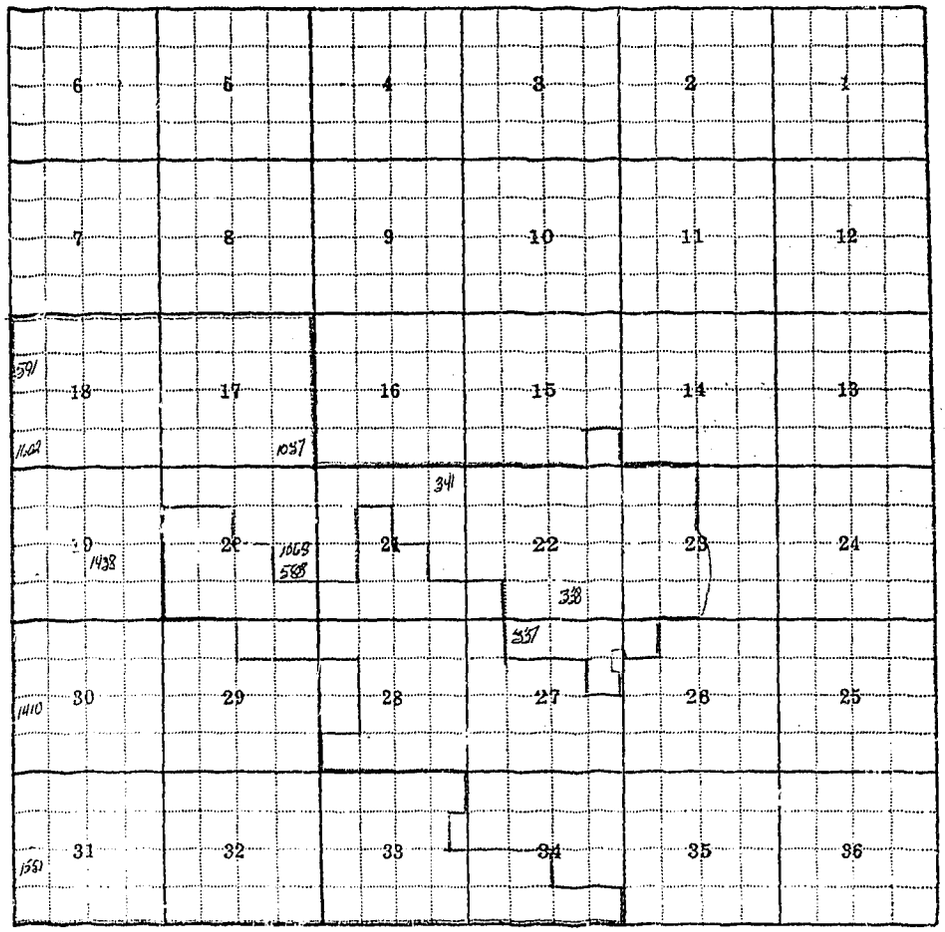

Land Ownership

F-1-A—5M—

County Judith Basin

Farm Checked: Date 8-8-62

By Ken Schultz

STATE OF MONTANA
STATE ENGINEERS OFFICE
Water Resources Survey

T. 19N R. 10E Plat No. 2

Photo No. 5T - 125, 126,

Legal Land Owner Frank R. Spencer Ranch, Inc. Address

Operator Glen Goodbury & F. L. Spencer Address Geyser

Water is delivered by:— 1. Private System; 2. Ditch Company; 3. State Project; 4. Federal Project; 5. Irrigation District

App. No. Decree No.	NAME OF APPROPRIATOR TO WHOM DECREED	NAME OF STREAM	Date App. Date Priority	Miner's Inches	In Use	NAME OF DITCH (Water Delivered By)	No.	R/F	Present Irr. Acres	Irrigable Acres
A- 898	Minnie Morton	Timber and Merrill Creek	6- 2-99	320	No	Morton Ditch				198
A- 340	Inma Scothorn	Falls Creek	5-15-14	300	No					
*D- 11	Neil M. Silva	Martin Creek	6- 1-03	600	Yes					
*D- 12	Neil M. Silva	Davis Creek	7-15-03	300	Yes					
*D- 13	Neil M. Silva	Davis Creek	7- 6-08	200n	Yes					

NOTE: R—Denotes Regular Irrigation. F—Flood Irrigation.

Adequate Supply: Yes ..... No ..... Explain .....

Remarks *[illegible] in T 19N R 11E

River Basin

Also in:									
Plat No. 3	Twp. 19N	Rge. 11E	Plat No. 8	Twp. 18N	Rge. 10E	Plat No. 10	Twp. 18N	Rge. 12E
Plat No. 4	Twp. 19N	Rge. 11E	Plat No. 9	Twp. 18N	Rge. 11E	Plat No.	Twp.	Rge.

Information From:
Frank L. Spencer

strict

Irrigable Acres
198

6	5	4	3	2	1
7	8	9	10	11	12
18	17	16	15	14	13
19	20	21	22	23	24
30	29	28	27	26	25
31	32	33	34	35	36

Land Ownership

F-1-A—5M—

County. Judith Basin

STATE OF MONTANA
STATE ENGINEERS OFFICE
Water Resources Survey

T. 19N. R. 10E. Plat No. 2

Farm Checked: Date 7-18, 19-62

Photo No. 5T - 187

By Ken Schultz

Legal Land Owner U.S.A. Address

Operator Harrimac Cattle Co. Address Geyser

Water is delivered by:— 1. Private System; 2. Ditch Company; 3. State Project; 4. Federal Project; 5. Irrigation District

App. No. Decree No.	NAME OF APPROPRIATOR TO WHOM DECREED	NAME OF STREAM	Date App. Date Priority	Miner's Inches	In Use	NAME OF DITCH (Water Delivered By)	No.	R/F	Present Irr. Acres	Irrigable Acres
	NO IRRIGATION									
366	Cassie P. Kennaghan	Falls Creek	2-24-05	640	Stock					

NOTE: R—Denotes Regular Irrigation. F—Flood Irrigation.

Adequate Supply: Yes..... No..... Explain.....

Remarks.....

..... River Basin.....

Also in: Plat No. Twp. Rge.	Plat No. Twp. Rge.	Plat No. Twp. Rge.
Plat No. Twp. Rge.	Plat No. Twp. Rge.	Plat No. Twp. Rge.

Information From:

James McDonald

6	5	4	3	2	1
7	8	9	10	11	12
18	17	16	15	14	13
19	[illegible]	21	22	23	24
30	29	28	27	26	25
31	32	33	34	35	36

Land Ownership

3
19N 11E

F-1-A—5M—

County Judith Basin

Farm Checked: Date 9-4-62

By Ken Schultz

STATE OF MONTANA
STATE ENGINEERS OFFICE
Water Resources Survey

T 19N R 11E Plat No. 3

Photo No. 5-I 34, 35, 117, 42,
5-I- 43

Legal Land Owner Arnold & Dorothy Smith, et al Address Windham

Operator Same Address

Water is delivered by:— 1. Private System; 2. Ditch Company; 3. State Project; 4. Federal Project; 5. Irrigation District

App. No. Decree No.	NAME OF APPROPRIATOR TO WHOM DECREED	NAME OF STREAM	Date App. Date Priority	Miner's Inches	In Use	NAME OF DITCH (Water Delivered By)	No.	R/F	Present Irr. Acres	Irrigable Acres
A-564	Neil Silve	Mansfield Creek	5-26-04	200	No					
		No Irrigation								

NOTE: R—Denotes Regular Irrigation. F—Flood Irrigation.

Adequate Supply: Yes ..... No ..... Explain .....

Remarks No Irrigation

River Basin

Also in: Plat No. ..... Twp. ..... Rge.	Plat No. ..... Twp. ..... Rge.	Plat No. ..... Twp. ..... Rge. .....
Plat No. ..... Twp. ..... Rge.	Plat No. ..... Twp. ..... Rge.	Plat No. ..... Twp. ..... Rge. .....

Information From: Richard Smith

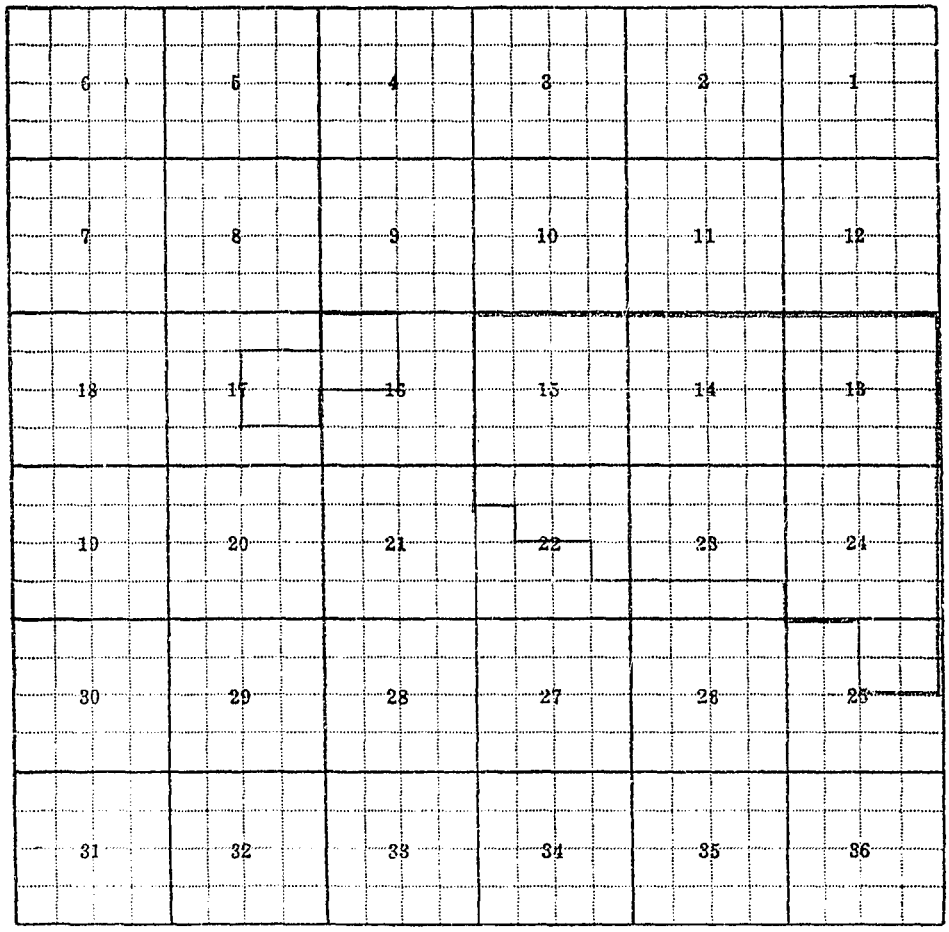

Land Ownership.....

.....

.....

F-1-A—5M—

County Judith Basin

Farm Checked: Date 8-8-61

By Ken Schultz

STATE OF MONTANA
STATE ENGINEERS OFFICE
Water Resources Survey

T. 19N R. 11E. Plat No. 3

Photo No. 57-33, 43, 44, 45
114, 115, 116, 117

Legal Land Owner Frank R. Spencer Ranch Co. Address

Operator Glen Lochbuy and F. L. Spencer Address Geyser

Water is delivered by:— 1. Private System; 2. Ditch Company; 3. State Project; 4. Federal Project; 5. Irrigation District

App. No. Decree No.	NAME OF APPROPRIATOR TO WHOM DECREED	NAME OF STREAM	Date App. Date Priority	Miner's Inches	In Use	NAME OF DITCH (Water Delivered By)	No.	R/F	Present Irr. Acres	Irrigable Acres
D- 4	Frank R. Spencer	Davis Creek	8-27-94	800	Yes)					
D- 5	Frank R. Spencer	Davis Creek	6-15-99	200	Yes)					
D- 11	Neal M. Silva	Martin Creek	6- 1-02	600	Yes)	Barnes - Spencer Ditch	1	R	296	0
D- 12	Neal M. Silva	Davis Creek	6-15-03	400	Yes)					
D- 13	Neal M. Silva	Davis Creek	7- 6-08	200	Yes)					
D- 6	Frank R. Spencer	Davis Creek	6- 1-98	60	Yes)					
D- 7	Frank R. Spencer	Davis Creek	8-15-98	160	Yes)					
D- 8	Frank R. Spencer	Barnes Spring	11- 1-97	160	Yes)	Bain-Atkinson Ditch			388	0
D- 9	Frank R. Spencer	Davis Creek	10- 7-97	320	Yes)					
D- 10	Frank R. Spencer	Davis Creek	9- 1-05	200	Yes)					
*D-166	Neil M. Silva	Gerard Creek	5- 1-03	240	No	Silva Ditch				54
A-561	Frank T. Merrill	Mansfield Creek	10-30-10	125	No					
A-562	Frank T. Merrill	Mansfield Creek	10-30-10	125	No					
A-565	Florence Merrill	Mansfield Creek	9- 1-02	200	No					

NOTE: R—Denotes Regular Irrigation. F—Flood Irrigation.

Adequate Supply: Yes ..... No. ✓ Explain .....

Remarks * In Choteau County File

..... River Basin

Also in: Plat No. 2	Twp. 19N	Rge. 10E	Plat No. 8	Twp. 19N	Rge. 10E	Plat No. 10	Twp. 18N	Rge. 12E
Plat No. 1	Twp. 19N	Rge. 12E	Plat No. 9	Twp. 19N	Rge. 11E	Plat No.	Twp.	Rge.

Information From:

Frank Spencer



Land Ownership .....

.....

.....

F-1-A-5M-

County Judith Basin

Farm Checked: Date 8-8-62

By Ken Schultz

STATE OF MONTANA
STATE ENGINEERS OFFICE
Water Resources Survey

T. 19N. R. 11E. Plat No. 3

Photo No. SI-116

Legal Land Owner H. J. & Mary Ellen Spencer Address Geyser

Operator Same Address

Water is delivered by:— X Private System; 2. Ditch Company; 3. State Project; 4. Federal Project; 5. Irrigation District

App. No. Decree No.	NAME OF APPROPRIATOR TO WHOM DECREED	NAME OF STREAM	Date App. Date Priority	Miner's Inches	In Use	NAME OF DITCH (Water Delivered By)	No.	R/F	Present Irr. Acres	Irrigable Acres
4-156	Minnie F. Calvert	Hanefield Creek	4-25-[illegible]-01	200	Yes	Calvert Ditch	1	R	51	
4-563	Louis Silva	Hanefield Creek	6-5-02	200	Yes	Silva Creek	1	R	124	
4-565	Josephine L. Dickson	S. Fk. Hanefield Creek	6- 9-15	100	No					

NOTE: R—Denotes Regular Irrigation. F—Flood Irrigation.

Adequate Supply: Yes ✓ No ..... Explain .....

Remarks .....

..... River Basin .....

Also in: Plat No. ..... Twp. ..... Rge.	Plat No. ..... Twp. ..... Rge.	Plat No. ..... Twp. ..... Rge. .....
Plat No. ..... Twp. ..... Rge.	Plat No. ..... Twp. ..... Rge.	Plat No. ..... Twp. ..... Rge. .....

Information From:

Frank Spencer

6	5	4	3	2	1
7	8	9	10	11	12
18	17	16	15	14	13
19	20	21	22	23	24
30	29	28	27	26	25
31	32	33	34	35	36

Land Ownership

F-1-A-5M-

County Judith Basin

Farm Checked: Date 8-6-62

By Ken Schultz

STATE OF MONTANA
STATE ENGINEERS OFFICE
Water Resources Survey

T 19N R 11E Plat No. 3

Photo No. 5T-117

Legal Land Owner Oswald Strand et al Address Lewistown

Operator James Mansfield (Mgr.) Address

Water is delivered by:— 1. Private System; 2. Ditch Company; 3. State Project; 4. Federal Project; 5. Irrigation District

App. No. Decree No.	NAME OF APPROPRIATOR TO WHOM DECREED	NAME OF STREAM	Date App. Date Priority	Miner's Inches	In Use	NAME OF DITCH (Water Delivered By)	No	R/F	Present Irr. Acres	Irrigable Acres
D-165	Cie G. Canes	Gibson Creek	5-1-04	240	No					
D-140	Canes Livestock Co.	Cottonwood Creek	6-8-06	112	No					
D-150	Canes Livestock Co.	Cottonwood Creek	6-8-06	160	No					

NOTE: R—Denotes Regular Irrigation. F—Flood Irrigation.

Adequate Supply: Yes ..... No ..... Explain .....

Remarks No Irrigation. Decree in Choteau County File

..... River Basin

Also in: Plat No. Twp. Rge.	Plat No. Twp. Rge.	Plat No. Twp. Rge.
Plat No. Twp. Rge.	Plat No. Twp. Rge.	Plat No. Twp. Rge.

Information From:

James Mansfield

rict

rigable Acres

6	5	4	3	2	1
7	8	9	10	11	12
18	17	16	15	14	13
19	20	21	22	23	24
30	29	28	27	26	25
31	32	33	34	35	36

Land Ownership

4
19N 12E

F-1-A-5M-

County Judith Basin

Farm Checked: Date 8-8-62

By Ken Schultz

STATE OF MONTANA
STATE ENGINEERS OFFICE
Water Resources Survey

T 19N R 12E Plat No. 4

Photo No. 4T-86, 87

Legal Land Owner Frank R. Spencer Ranch, Inc. Address

Operator Glen Goodburn & F. R. Spencer Address

Water is delivered by:— 1. Private System; 2. Ditch Company; 3. State Project; 4. Federal Project; 5. Irrigation District

App. No. Decree No.	NAME OF APPROPRIATOR TO WHOM DECREED	NAME OF STREAM	Date App. Date Priority	Miner's Inches	In Use	NAME OF DITCH (Water Delivered By)	No.	R/F	Present Irr. Acres	Irrigable Acres
A-36	L. M. Earl	Arrow Creek	W-19-16	48000	No					
A-39	Hattie Hutchinson	Arrow Creek	S-15-00	400	No					
A-39	Hector A. Hutchinson	Arrow Creek	S-20-00	200	No-Part					
A-41	Hattie A. Hutchinson	Arrow Creek	S-15-00	400	No					
		No Irrigation								

NOTE: R—Denotes Regular Irrigation. F—Flood Irrigation.

Adequate Supply: Yes..... No..... Explain .....

Remarks No Irrigation

River Basin

Also in: Plat No. 1 Twp. 19N Rge. 10E	Plat No. 4 Twp. 19N Rge. 10E	Plat No. 10 Twp. 18N Rge. 10E
Plat No. 3 Twp. 19N Rge. 11E	Plat No. 9 Twp. 18N Rge. 11E	Plat No. ..... Twp. ..... Rge. .....

Information From:
Frank Spencer



Land Ownership

F 4-A—5M—

County Judith Basin

Farm Checked: Date 8-8-62

By Ken Schultz

STATE OF MONTANA
STATE ENGINEERS OFFICE
Water Resources Survey

T. 19N. R. 12E. Plat No. 4

Photo No. 4T-85, 86, 87

Legal Land Owner United States of America Address

Operator Milton Knutson Address Geyser

Water is delivered by:— 1. Private System; 2. Ditch Company; 3. State Project; 4. Federal Project; 5. Irrigation District

App. No. Decree No.	NAME OF APPROPRIATOR TO WHOM DECREED	NAME OF STREAM	Date App. Date Priority	Miner's Inches	In Use	NAME OF DITCH (Water Delivered By)	No.	R/F	Present Irr. Acres	Irrigable Acres
4-1474	Milton Knutson	Springs	11-27-61	4.1	Stock					

NOTE: R—Denotes Regular Irrigation. F—Flood Irrigation.

Adequate Supply: Yes ..... No ..... Explain .....

Remarks No Irrigation

..... River Basin .....

Also in: Plat No. ..... Twp. ..... Rge.	Plat No. ..... Twp. ..... Rge.	Plat No. ..... Twp. ..... Rge. .....
Plat No. ..... Twp. ..... Rge.	Plat No. ..... Twp. ..... Rge.	Plat No. ..... Twp. ..... Rge. .....

Information From:

Frank Spencer



Land Ownership .....

.....

.....

5
18N 7E

F-1-A—5M—

County Judith Basin

Farm Checked: Date 9-12-62

By John Lee

STATE OF MONTANA
STATE ENGINEERS OFFICE
Water Resources Survey

T. 18N R. 7E Plat No. 5

Photo No. 6T-209

Legal Land Owner State of Montana Address

Operator Arnold Jatkins Address Raynesford

Water is delivered by:— 1. Private System; 2. Ditch Company; 3. State Project; 4. Federal Project; 5. Irrigation District

App. No. Decree No.	NAME OF APPROPRIATOR TO WHOM DECREED	NAME OF STREAM	Date App. Date Priority	Miner's Inches	In Use	NAME OF DITCH (Water Delivered By)	No.	R/F	Present Irr. Acres	Irrigable Acres

NOTE: R—Denotes Regular Irrigation. F—Flood Irrigation.

Adequate Supply: Yes ..... No ..... Explain .....

Remarks .....

..... River Basin .....

Also in: Plat No. ..... Twp. ..... Rge.	Plat No. ..... Twp. ..... Rge.	Plat No. ..... Twp. ..... Rge. .....
Plat No. ..... Twp. ..... Rge.	Plat No. ..... Twp. ..... Rge.	Plat No. ..... Twp. ..... Rge. .....

Information From:

Arnold Jatkins

6	5	4	3	2	1
7	8	9	10	11	12
18	17	16	15	14	13
19	20	21	22	23	24
30	29	28	27	26	25
31	32	33	34	35	36

Land Ownership .....

.....

.....

F-1-A-5M—

County Judith Basin

Farm Checked: Date 9-12-62

By John Lee

STATE OF MONTANA
STATE ENGINEERS OFFICE
Water Resources Survey

T. 18N R. 7E Plat No. 5

Photo No. 6-T 208, 209

Legal Land Owner Arnold J. Jatkins Address Raynesford

Operator Same Address

Water is delivered by:— (1) Private System; 2. Ditch Company; 3. State Project; 4. Federal Project; 5. Irrigation District

App. No. Decree No.	NAME OF APPROPRIATOR TO WHOM DECREED	NAME OF STREAM	Date App. Date Priority	Miner's Inches	In Use	NAME OF DITCH (Water Delivered By)	No.	R/F	Present Irr. Acres	Irrigable Acres
A-641	Frank J. Bidler	Big Otter Creek	3- 1-91	250	Yes	Jatkins Ditch	1	R	32	
		*Brush Coulee				Jatkins Ditch	1	F	7	
A-1024	Mary M. Blythe	S. Coulees	4- 1-01	200	Stock					
A-1657	Arnold J. Jatkins	Well	11-24-61	All	Stock					
A-1594	Arnold Jatkins	Spring	6-11-67	40	Stock					

NOTE: R—Denotes Regular Irrigation. F—Flood Irrigation.

Adequate Supply: Yes ✓ No Explain

Remarks This water right is now under litigation. Have no number until case is settled.

River Basin

Also in: Plat No. Twp. Rge.	Plat No. Twp. Rge.	Plat No. Twp. Rge.
Plat No. Twp. Rge.	Plat No. Twp. Rge.	Plat No. Twp. Rge.

Information From:

Arnold Jatkins

6	5	4	3	2	1
7	8	9	10	11	12
18	17	16	15	14	13
19	20	21	22	23	24
30	29	28	27	26	25
31	32	33	34	35	36

Land Ownership

F-1-A—5M—

County Judith Basin

Farm Checked: Date 9-12-62

By John Lee

STATE OF MONTANA
STATE ENGINEERS OFFICE
Water Resources Survey

T. 18N. R. 7E. Plat No. 5

Photo No. 6T-209

Legal Land Owner Effie M. Jatkins Address

Operator Arnold Jatkins Address

Water is delivered by:— 1. Private System; 2. Ditch Company; 3. State Project; 4. Federal Project; 5. Irrigation District

App. No. Decree No.	NAME OF APPROPRIATOR TO WHOM DECREED	NAME OF STREAM	Date App. Date Priority	Miner's Inches	In Use	NAME OF DITCH (Water Delivered By)	No.	R/F	Present Irr. Acres	Irrigable Acres
A-1166	Abraham Morris	Coulee	4- 1-09	160	Stock					

NOTE: R—Denotes Regular Irrigation. F—Flood Irrigation.

Adequate Supply: Yes..... No..... Explain .....

Remarks No Irrigation

River Basin

Also in: Plat No.	Twp.	Rge.	Plat No.	Twp.	Rge.	Plat No.	Twp.	Rge.
Plat No.	Twp.	Rge.	Plat No.	Twp.	Rge.	Plat No.	Twp.	Rge.

Information From:

Arnold Jatkins

6	5	4	3	2	1
7	8	9	10	11	12
18	17	16	15	14	13
19	20	21	22	23	24
30	29	28	27	26	25
31	32	33	34	35	36

Land Ownership.....

6
18N 8E

1-A—5M--

County Judith Basin

Farm Checked: Date 9-6-62

By John Lee

STATE OF MONTANA
STATE ENGINEERS OFFICE
Water Resources Survey

T 18N R 8E Plat No. 6

Photo No. 6T-139, 140, 141

Legal Land Owner Arthur V. Anderson Address Geyser

Operator Same Address

Water is delivered by:— 1. Private System; 2. Ditch Company; 3. State Project; 4. Federal Project; 5. Irrigation District

App. No. Decree No.	NAME OF APPROPRIATOR TO WHOM DECREED	NAME OF STREAM	Date App. Date Priority	Miner's Inches	In Use	NAME OF DITCH (Water Delivered By)	No.	R/F	Present Irr. Acres	Irrigable Acres
A-1133	Anna Koski	Coulee	5-24-11	80	Stock					
A-1134	Gust Koski	Coulee	9-25-02	100	Stock					

No irrigation

NOTE: R—Denotes Regular Irrigation. F—Flood Irrigation.

Adequate Supply: Yes..... No..... Explain.....

Remarks No Irrigation

River Basin

Also in: Plat No. 7 Twp. 18N Rge. 9E	Plat No. Twp. Rge.	Plat No. Twp. Rge.
Plat No. Twp. Rge.	Plat No. Twp. Rge.	Plat No. Twp. Rge.

Information From:

Mrs. Anderson

6	5	4	3	2	1
7	8	9	10	11	12
18	17	16	15	14	13
19	20	21	22	23	24
30	29	28	27	26	25
31	32	33	34	35	36

Land Ownership

F-1-A—5M—

County Judith Basin

Farm Checked: Date 9-6-62

By John Lee

STATE OF MONTANA
STATE ENGINEERS OFFICE
Water Resources Survey

T. 18N R. 8E Plat No. 6

Photo No. 6T-141, 142

Legal Land Owner Clarence O. & Frances A. Anderson Address Geyser

Operator Same Address

Water is delivered by:— X Private System; 2. Ditch Company; 3. State Project; 4. Federal Project; 5. Irrigation District

App. No. Decree No.	NAME OF APPROPRIATOR TO WHOM DECREED	NAME OF STREAM	Date App. Date Priority	Miner's Inches	In Use	NAME OF DITCH (Water Delivered By)	No.	R/F	Present Irr. Acres	Irrigable Acres
A-1181	Martin A. Owen	Coulee	1-20-99	100	Yes	Owen Ditch	1	R		
A-1182	Martin A. Owen	Coulee	4- 1-01	100	Yes	Owen Ditch	1	R		
A-1038	Ada Carr	Coulee	5- 1-01	100	Stock					
A-1627	Clarence O. Anderson	Well	4-29-59	30 GPM	Stock					
A-1323	Clarence O. Anderson	Spring	8-13-46	30 GPM	YES	Anderson Ditch	1	R	62	
A-1324	Clarence O. Anderson	Spring	8- 1-61	10 GPM	Stock					
A-1325	Clarence O. Anderson	Spring	11- 3-61	30 GPM	Stock					
A-1180	Adeline Owen	2 Coulees	5-25-02	100	Stock					

NOTE: R.—Denotes Regular Irrigation. F—Flood Irrigation.

Adequate Supply: Yes X No Explain

Remarks

River Basin

Also in: Plat No. 7 Twp. 18N Rge. 9E	Plat No. Twp. Rge.	Plat No. Twp. Rge.
Plat No. Twp. Rge.	Plat No. Twp. Rge.	Plat No. Twp. Rge.

Information From:

Mrs. Oliver (Daughte

6

strict

Irrigable Acres

ughter)

6	5	4	3	2	1
7	8	9	10	11	12
18	17	16	15	14	13
19	20	21	22	23	24
30	29	28	27	26	25
31	32	33	34	35	36

Land Ownership

F-1-A—5M—

County Judith Basin

Farm Checked: Date 9-6-62

By John Lee

STATE OF MONTANA
STATE ENGINEERS OFFICE
Water Resources Survey

T 18N R 8E Plat No. 6

Photo No. 6T-137, 139, 156

Legal Land Owner Henry Anderson Address Geyser

Operator Same Address

Water is delivered by:— 1. Private System; 2. Ditch Company; 3. State Project; 4. Federal Project; 5. Irrigation District

App. No. Decree No.	NAME OF APPROPRIATOR TO WHOM DECREED	NAME OF STREAM	Date App. Date Priority	Miner's Inches	In Use	NAME OF DITCH (Water Delivered By)	No.	R/F	Present Irr. Acres	Irrigable Acres
A-1016	Rasmus Anderson	4 Coulees	1C- 6-02	50	Stock					

NOTE: R—Denotes Regular Irrigation. F—Flood Irrigation.

Adequate Supply: Yes ..... No ..... Explain .....

Remarks No Irrigation

River Basin

Also in: Plat No.	Twp.	Rge.	Plat No.	Twp.	Rge.	Plat No.	Twp.	Rge.
Plat No.	Twp.	Rge.	Plat No.	Twp.	Rge.	Plat No.	Twp.	Rge.

Information From:

Mrs. Anderson

6	5	4	3	2	1
7	8	9	10	11	12
18	17	16	15	14	13
19	20	21	22	23	24
30	29	28	27	26	25
31	32	33	34	35	36

Land Ownership .....

.....

.....

F-1-A—5M—

County Judith Basin

Farm Checked: Date 9-10-62

By John Lee

STATE OF MONTANA
STATE ENGINEERS OFFICE
Water Resources Survey

T. 18N. R. 8E. Plat No. 6

Photo No. 6T-137, 139, 141

Legal Land Owner Theodore Anderson Address

Operator Harold Schmitt (Bought) Address Geyser

Water is delivered by:— 1. Private System; 2. Ditch Company; 3. State Project; 4. Federal Project; 5. Irrigation District

App. No. Decree No.	NAME OF APPROPRIATOR TO WHOM DECREED	NAME OF STREAM	Date App. Date Priority	Miner's Inches	In Use	NAME OF DITCH (Water Delivered By)	No.	R/F	Present Irr. Acres	Irrigable Acres
A- 901	Jas. J. Soper	Williams Creek	5-26-94	214	Yes	Soper Ditch	1	R	27	26
A- 903	Mary Thornton	Williams Creek	6- 1-00	50	Yes	Soper Ditch				
A-1116	Augusta Johnson	3 Coulees	4- 1-01	100	Stock					
A1117	Augusta Johnson	4 Coulees	5- 1-03	250	Stock					
A-1223	Augustine Sederholm	2 Coulees	8-1908	100	Stock					
A-1122	Robert Johnson	Coulee	4- 1-02	200	Stock					

NOTE: R—Denotes Regular Irrigation. F—Flood Irrigation.

Adequate Supply: Yes No Explain

Remarks Dr. David McKay built reservoir about 1956 to store water appropriated by J. J. Soper of the date 5-26-94.

River Basin

Also in: Plat No.	Twp.	Rge.	Plat No.	Twp.	Rge.	Plat No.	Twp.	Rge.
Plat No.	Twp.	Rge.	Plat No.	Twp.	Rge.	Plat No.	Twp.	Rge.

Information From:

Mrs. Schmitt



Land Ownership.....

F-1-A—5M—

County Judith Basin

Farm Checked: Date 9-6-62

By John Lee

STATE OF MONTANA
STATE ENGINEERS OFFICE
Water Resources Survey

T. 18N. R. 8E. Plat No. 6

Photo No. 6-T-137, 139

Legal Land Owner Harry & Aileen Balyeat Address Geyser

Operator Same Address

Water is delivered by:— 1. Private System; 2. Ditch Company; 3. State Project; 4. Federal Project; 5. Irrigation District

App. No. Decree No.	NAME OF APPROPRIATOR TO WHOM DECREED	NAME OF STREAM	Date App. Date Priority	Miner's Inches	In Use	NAME OF DITCH (Water Delivered By)	No.	R/F	Present Irr. Acres	Irrigable Acres
*	Harry Balyeat	Well								
[illegible]	[illegible]	[illegible]	[illegible]	[illegible]	[illegible]					

NOTE: R—Denotes Regular Irrigation. F—Flood Irrigation.

Adequate Supply: Yes ..... No ..... Explain .....

Remarks [illegible] to have filed on a well three or four years ago. Nothing in the courthouse on it.

..... River Basin .....

Also in: Plat No. ..... Twp. ..... Rge.	Plat No. ..... Twp. ..... Rge.	Plat No. ..... Twp. ..... Rge. .....
Plat No. ..... Twp. ..... Rge	Plat No. ..... Twp. ..... Rge.	Plat No. ..... Twp. ..... Rge. .....

Information From:

Harry Balyeat

6	5	4	3	2	1
7	8	9	10	11	12
18	17	16	15	14	13
19	20	21	22	23	24
30	29	28	27	26	25
31	32	33	34	35	36

Land Ownership .....

.....

.....

F-1-A—5M—

County Judith Basin

Farm Checked: Date 6-10-60

By John Lee

STATE OF MONTANA
STATE ENGINEERS OFFICE
Water Resources Survey

T. 18N. R. 25 Plat No. 6

Photo No. 61-139, 140, 155

Legal Land Owner Andrew Bodner Address Raynesford

Operator Address

Water is delivered by:— 1. Private System; 2. Ditch Company; 3. State Project; 4. Federal Project; 5. Irrigation District

App. No. Decree No.	NAME OF APPROPRIATOR TO WHOM DECREED	NAME OF STREAM	Date App. Date Priority	Miner's Inches	In Use	NAME OF DITCH (Water Delivered By)	No.	F/F	Present Irr. Acres	Irrigable Acres
[illegible]	August Inc Sederholm	Coulee	6-10-01	100	Stock					

NOTE: R—Denotes Regular Irrigation. F—Flood Irrigation.

Adequate Supply: Yes ..... No ..... Explain .....

Remarks Intermittent

..... River Basin

Also in: Plat No.	Twp.	Rge.	Plat No.	Twp.	Rge.	Plat No.	Twp.	Rge.
Plat No.	Twp.	Rge.	Plat No.	Twp.	Rge.	Plat No.	Twp.	Rge.

Information From:

Field Survey

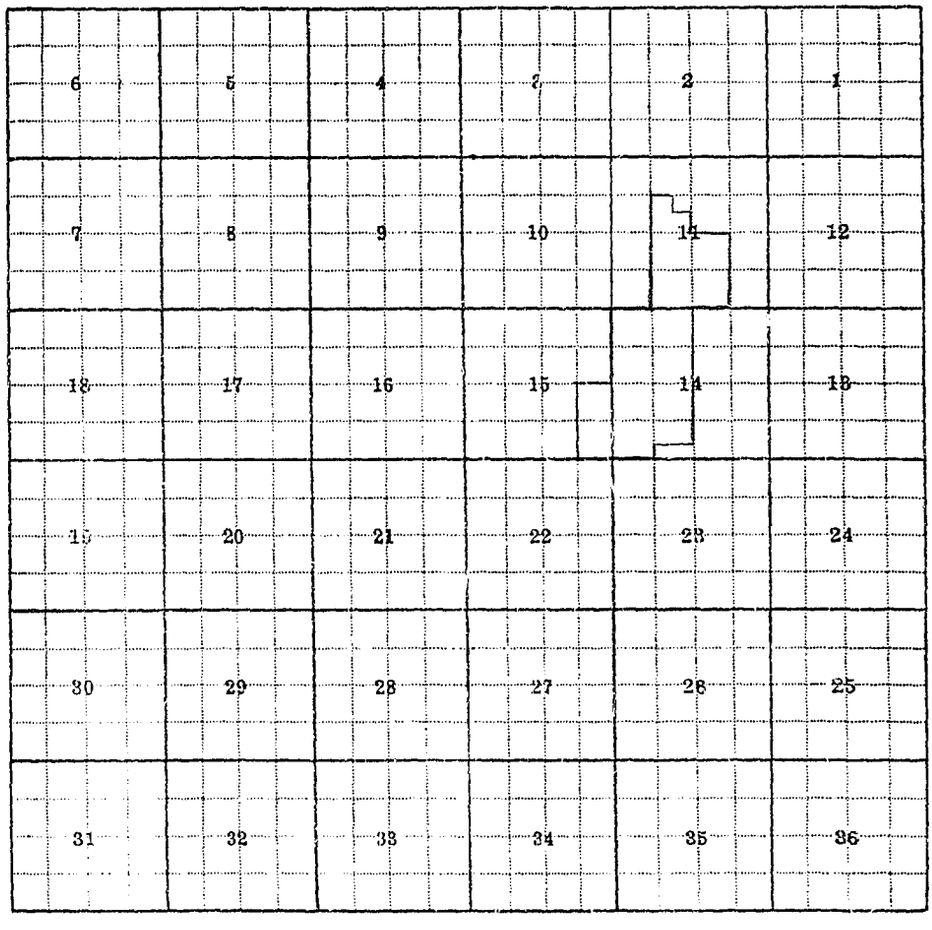

Land Ownership

F-1-A—5M—

County Judith Basin

Farm Checked: Date 9-11-62

By John Lee

STATE OF MONTANA
STATE ENGINEERS OFFICE
Water Resources Survey

T. 18N R. 8E Plat No. 6

Photo No. 6T-192

Legal Land Owner Cyril & Estella Colorchik Address Raynesford

Operator Same Address

Water is delivered by:— X Private System; 2. Ditch Company; 3. State Project; 4. Federal Project; 5. Irrigation District

App. No. Decree No.	NAME OF APPROPRIATOR TO WHOM DECREED	NAME OF STREAM	Date App. Date Priority	Miner's Inches	In Use	NAME OF DITCH (Water Delivered By)	No.	R/F	Present Irr. Acres	Irrigable Acres
A-1079	Walter Goodman	Coulee	4-12-02	100	No					
A- 93	Cyril I. Colorchik	Govt or Bear Coulee	8- 1-52	40	Yes	Colorchik Ditch	1	R	13	14

NOTE: R—Denotes Regular Irrigation. F—Flood Irrigation.

Adequate Supply: Yes ✓ No Explain

Remarks A- 153)
A-1376) Brush Coulee was Decreed by Judge Fall - All water from coulee goes to Arnold Watkins
A-1377) Memorandum Opinion No. 2959
Signed Victor H. Fall
Dated August 3, 1962

River Basin

Also in: Plat No. Twp. Rge.	Plat No. Twp. Rge.	Plat No. Twp. Rge.
Plat No. Twp. Rge.	Plat No. Twp. Rge.	Plat No. Twp. Rge.

Information From:
Cyril Colorchik

6

strict

Irrigable Acres
14

6	5	4	3	2	1
7	8	9	10	11	12
18	17	16	15	14	13
19	20	21	22	23	24
30	29	28	27	26	25
31	32	33	34	35	36

Land Ownership

F-1-A—5M—

County Judith Basin

Farm Checked: Date 9-5-62

By John Lee

STATE OF MONTANA
STATE ENGINEERS OFFICE
Water Resources Survey

T. 18N. R. 8E. Plat No. 6

Photo No. 61-197

Legal Land Owner Chelus Croff Address Belt

Operator Same Address

Water is delivered by:— 1. Private System; 2. Ditch Company; 3. State Project; 4. Federal Project; 5. Irrigation District

App. No. Decree No.	NAME OF APPROPRIATOR TO WHOM DECREED	NAME OF STREAM	Date App. Date Priority	Miner's Inches	In Use	NAME OF DITCH (Water Delivered By)	No.	R/F	Present Irr. Acres	Irrigable Acres
4-208	Chas. L. Atkinson	No. Fk Cora Creek	8-9-97	100	[illegible]					
		No. Fk Cora Creek								

NOTE: R—Denotes Regular Irrigation. F—Flood Irrigation.

Adequate Supply: Yes..... No..... Explain.....

Remarks No Irrigation

River Basin

Also in: Plat No.	Twp.	Rge.	Plat No.	Twp.	Rge.	Plat No.	Twp.	Rge.
Plat No.	Twp.	Rge.	Plat No.	Twp.	Rge.	Plat No.	Twp.	Rge.

Information From:

Mr. Gustafson

6	5	4	3	2	1
7	8	9	10	11	12
18	17	16	15	14	13
19	20	21	22	23	24
30	29	28	27	26	25
31	32	33	34	35	36

Land Ownership.....