F-1-A--5M--

County: Lake

Farm Checked: Date 9-13-61

By: Pete

STATE OF MONTANA
STATE ENGINEERS OFFICE
Water Resources Survey

T 17N R 20W Plat No. 50

Photo No. 1P-120

Legal Land Owner: Dan Price Address: Arlee

Operator: Same Address:

Water is delivered by:— 1. Private System, 2. Ditch Company; 3. State Project; 4. Federal Project; 5. Irrigation District

App. No. Decree No.	NAME OF APPROPRIATOR TO WHOM DECREED	NAME OF STREAM	Date App. Date Priority	Miner's Inches	In Use	NAME OF DITCH (Water Delivered By)	No.	R/F	Present Irr. Acres	Irrigable Acres
Proj		Jocko River			yes	K Canal	4/5	R	229.16	

NOTE: R—Denotes Regular Irrigation. F—Flood Irrigation.

Adequate Supply: Yes X No Explain

Remarks

J.I.D. Sec. 25 S½SE¼ 75.86 acres
N½SE¼ 47.3 acres
E½SW¼ 68.0 acres
NW¼SW¼ 38.0 acres

River Basin

Also in: Plat No.	Twp.	Rge.	Plat No.	Twp.	Rge.	Plat No.	Twp.	Rge.
Plat No.	Twp.	Rge.	Plat No.	Twp.	Rge.	Plat No.	Twp.	Rge.

Information From:

Dan Price

6	5	4	3	2	1
7	8	9	10	11	12
18	17	16	15	14	13
19	20	21	22	23	24
30	29	28	27	26	25 38 30 36.5 D 8.B 38 34.36 37
31	32	33	34	35	36

Land Ownership

F-1-A-5M--

County Lake

Farm Checked. Date 10-4-61

By Pete

STATE OF MONTANA
STATE ENGINEERS OFFICE
Water Resources Survey

T 17N R 20W Plat No. 50

Photo No. 1P-103, 1P-104

Legal Land Owner Catherine Renfro Address

Operator E. E. Peterson - buying Address Arlee

Water is delivered by — 1. Private System; 2. Ditch Company; 3. State Project; 4. Federal Project; 5. Irrigation District

App. No. Decree No.	NAME OF APPROPRIATOR TO WHOM DECREED	NAME OF STREAM	Date App. Date Priority	Miner's Inches	In Use	NAME OF DITCH (Water Delivered By)	No.	R/F	Present Irr. Acres	Irrigable Acres
A-713	J. C. Renfro & Rudolph Dettwiler	Jocko River	4-25-22	150waste 150seep	150	Renfro-Dettwiler D.	1	R	42	
Proj		Jocko River			yes	Lower S Canal	4/5	R	132.1	

NOTE: R—Denotes Regular Irrigation. F—Flood Irrigation.

Adequate Supply: Yes X No Explain

Remarks

J.I.D.	Sec. 26	W½SW¼	46.2 acres
	" 27	W½NE¼	33.6 acres
	" 27	SE¼NE¼, E½,SE¼	41.1 acres
	" 27	That part of NE¼NE¼ SW of N.P. Ry. -	11.2 acres

River Basin

Also in: Plat No.	Twp.	Rge	Plat No.	Twp.	Rge	Plat No.	Twp.	Rge
Plat No.	Twp.	Rge	Plat No.	Twp.	Rge	Plat No.	Twp.	Rge

Information From:

E. F. Peterson

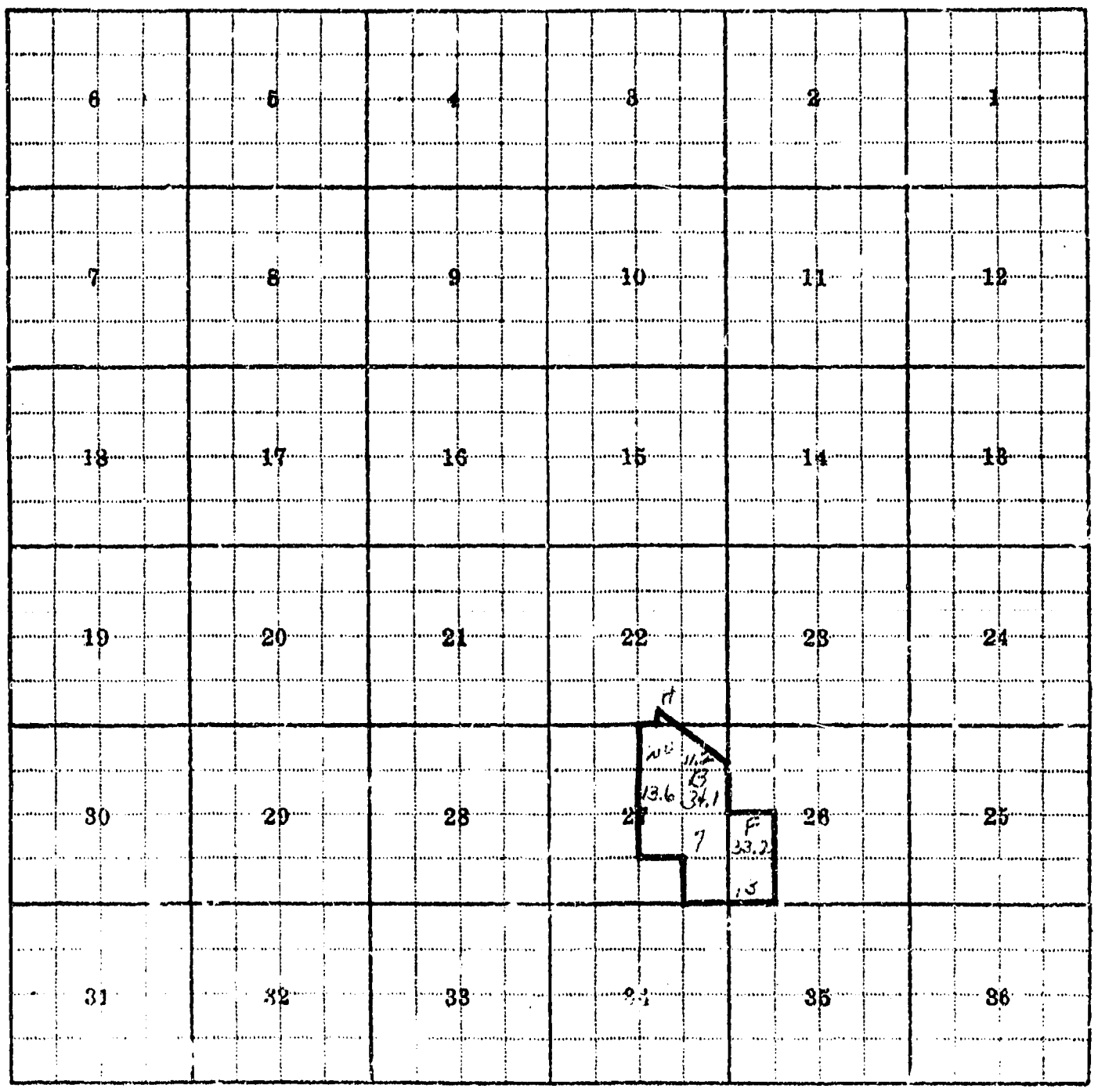

Land Ownership

F-1-A—5M—

County Lake

T 17N R 20W Plat No 50

Farm Checked: Date 10-5-61

Photo No.

By Pete

STATE OF MONTANA
STATE ENGINEERS OFFICE
Water Resources Survey

Legal Land Owner Ray P. & Rachel Rugg Address Albertson

Operator Jake Flansburg-buying Address

Water is delivered by:— (1.) Private System; 2. Ditch Company; 3. State Project; 4. Federal Project; 5. Irrigation District

App. No. Decree No.	NAME OF APPROPRIATOR TO WHOM DECREED	NAME OF STREAM	Date App. Date Priority	Miner's Inches	In Use	NAME OF DITCH (Water Delivered By)	No.	R/F	Present Irr. Acres	Irrigable Acres
A-289	Mary McKiernan	Jocko River	7-18-11	720	No					
A-530	Alex Morigeau etal	Spring Cr.	1888	160	No					
S-2										
*S-286	Matilda Morigeau	Valley Cr.	1901	10.9	Yes	Morigeau D.	1	R	29	
* 289	Rosalie L. Morigeau	" "	1901	1.7ac	yes	" "				
S-284	Matilda Morigeau	Valley Cr.	1901	10.9	No					

NOTE: R—Denotes Regular Irrigation. F—Flood Irrigation.

Adequate Supply: Yes No Explain

Remarks

Ray Rugg has small house by gravel pit only.

River Basin

Also in: Plat No.	Twp.	Rge.	Plat No.	Twp.	Rge.	Plat No.	Twp.	Rge.
Plat No.	Twp.	Rge	Plat No.	Twp.	Rge.	Plat No.	Twp.	Rge.

Information From:

Jake Flansburg
Walter Morigeau

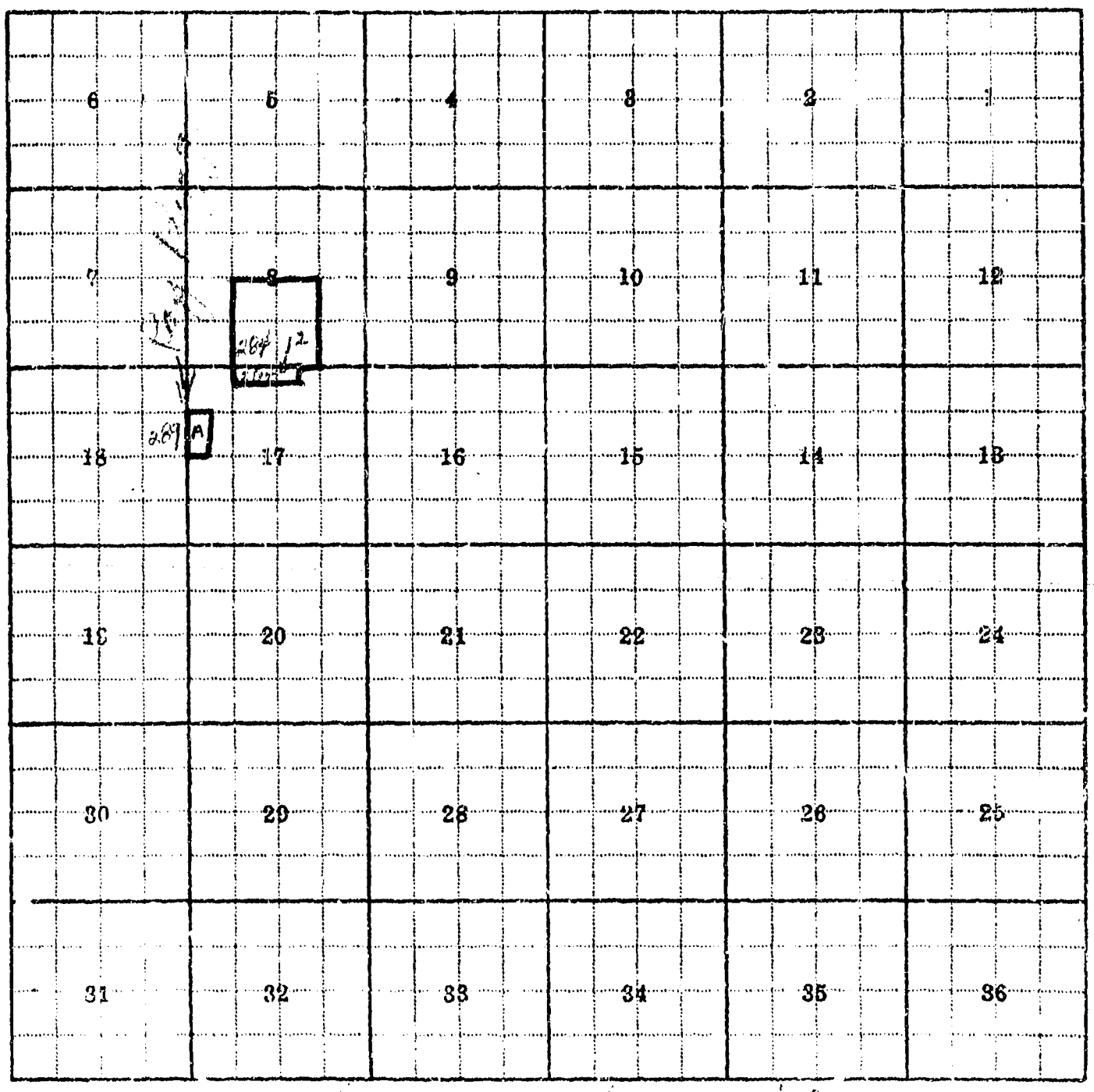

Land Ownership * [illegible]

[illegible]

[illegible]

F-1-A--5M--

County Lake

Farm Checked: Date 10-6-61

By Pete

STATE OF MONTANA
STATE ENGINEERS OFFICE
Water Resources Survey

T 17N R 20W Plat No. 50

Photo No. 1P-122, 1P-102, 1P-103

Legal Land Owner Eva N. Schall Address

Operator Robt. Schall Address Arlee

Water is delivered by:— 1. Private System; 2. Ditch Company; 3. State Project; 4. Federal Project; 5. Irrigation District

App. No. Decree No.	NAME OF APPROPRIATOR TO WHOM DECREED	NAME OF STREAM	Date App. Date Priority	Miner's Inches	In Use	NAME OF DITCH (Water Delivered By)	No.	R/F	Present Irr. Acres	Irrigable Acres
A-886	Jessie A. Potter	Spring	5-1-13	80	Stock					
*1040	Isabel Plant	Spring Cr.	1876	13.6AF	Yes	Plant D	1	R	10	
*1041	Michel Plant	" "	1876	58.4AF	Yes					
Proj		Jocko River			Yes	K Canal	4/5	R	101.5	

NOTE: R—Denotes Regular Irrigation. F—Flood Irrigation.

Adequate Supply: Yes No Explain

Remarks

J.I.D. 47.0 acres Sec. 15 NE¼SW¼ NW¼SW¼
20.0 acres Sec. 14 SW¼SW¼
16.0 acres Sec. 15 S½SW¼
2.0 acres Sec. 15 SW¼NW¼
10.0 acres Sec. 15 SW¼NE¼, SE¼NW¼ (In Robert Schall name)
6.5 acres Sec. 14 SESW

*Secretarial Water Rights

River Basin

Also in. Plat No.	Twp.	Rge.	Plat No.	Twp.	Rge.	Plat No.	Twp.	Rge.
Plat No.	Twp.	Rge.	Plat No.	Twp.	Rge.	Plat No.	Twp.	Rge.

Information From:
Robert Schall

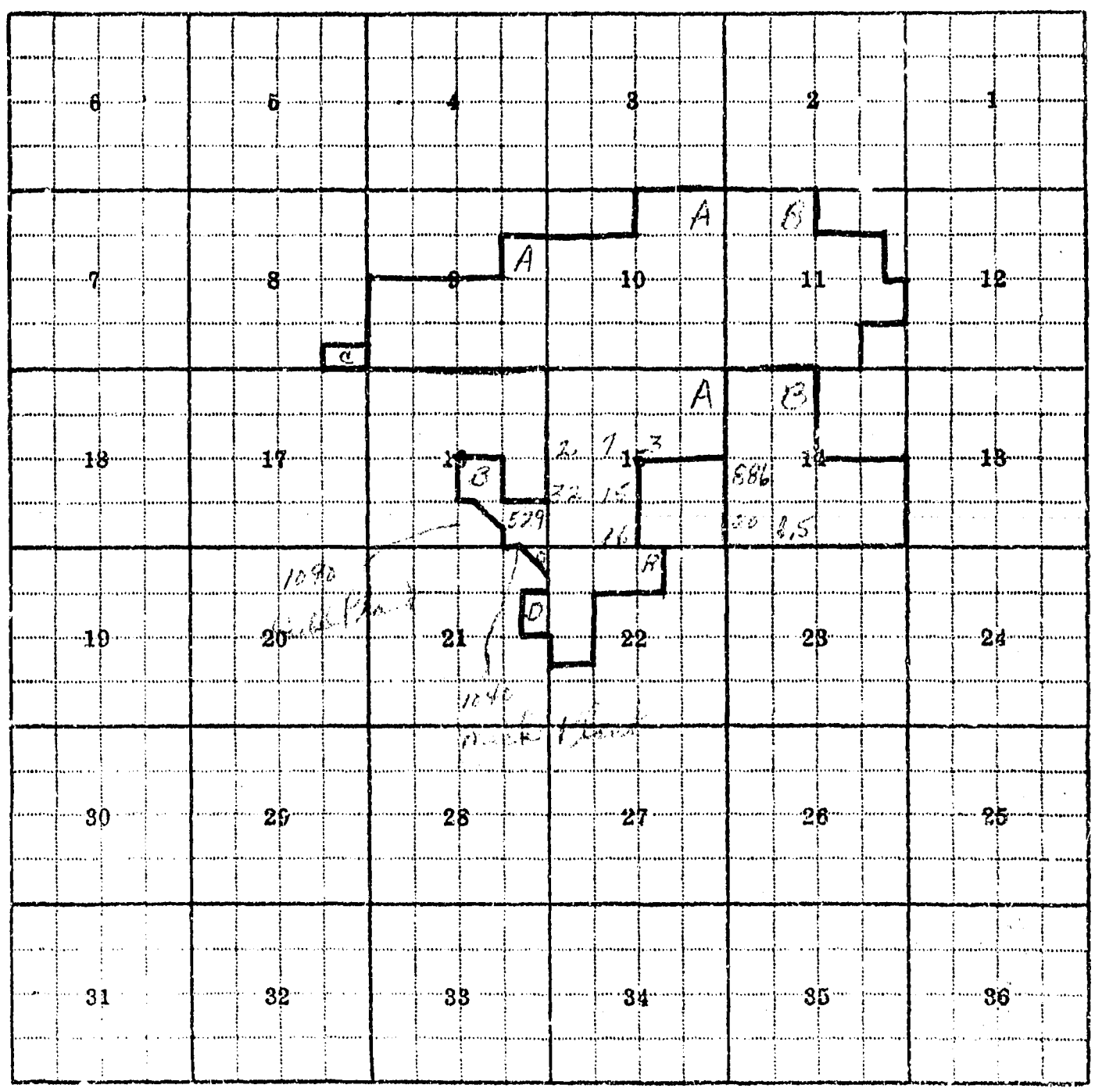

Land Ownership

F-1-A—5M—

County Lake

Farm Checked: Date 10-6-61

By Pete

STATE OF MONTANA
STATE ENGINEERS OFFICE
Water Resources Survey

T 17N R 20W Plat No. 50

Photo No. 1P-102, 1P-12, 1P-103

Legal Land Owner Robert Schall Address Arlee

Operator Same Address

Water is delivered by:— 1. Private System; 2. Ditch Company; 3. State Project; 4. Federal Project; 5. Irrigation District

App. No. Decree No.	NAME OF APPROPRIATOR TO WHOM DECREED	NAME OF STREAM	Date App. Date Priority	Miner's Inches	In Use	NAME OF DITCH (Water Delivered By)	No.	R/F	Present Irr. Acres	Irrigable Acres
1229	Catherine Squeque	Jocko River	1912		No					
Proj		" "			Yes	Lower S Canal	4/5	R	13.1	
A-562	Frank M Shoemaker	Valley Creek	4-12-21	160	Yes	Morigeau Ditch	1	F	24	
No Filing		Jocko River			Yes	Sprinkler	1	R	8	

NOTE: R—Denotes Regular Irrigation. F—Flood Irrigation.

Adequate Supply: Yes X No Explain

Remarks

J.I.D. Sec. 22 W½SW¼SE¼ So. of N.P. Ry. - ~~9.6~~ 9.6 acres

Jocko Irrigation Dist. 9.6 acres.
#1229 will be irrigating this land when ditches are placed in.

River Basin

Also in: Plat No.	Twp.	Rge.	Plat No.	Twp.	Rge.	Plat No.	Twp.	Rge.
Plat No.	Twp.	Rge.	Plat No.	Twp.	Rge.	Plat No.	Twp.	Rge.

Information From:
Jake Flansburg, Robt. Schall

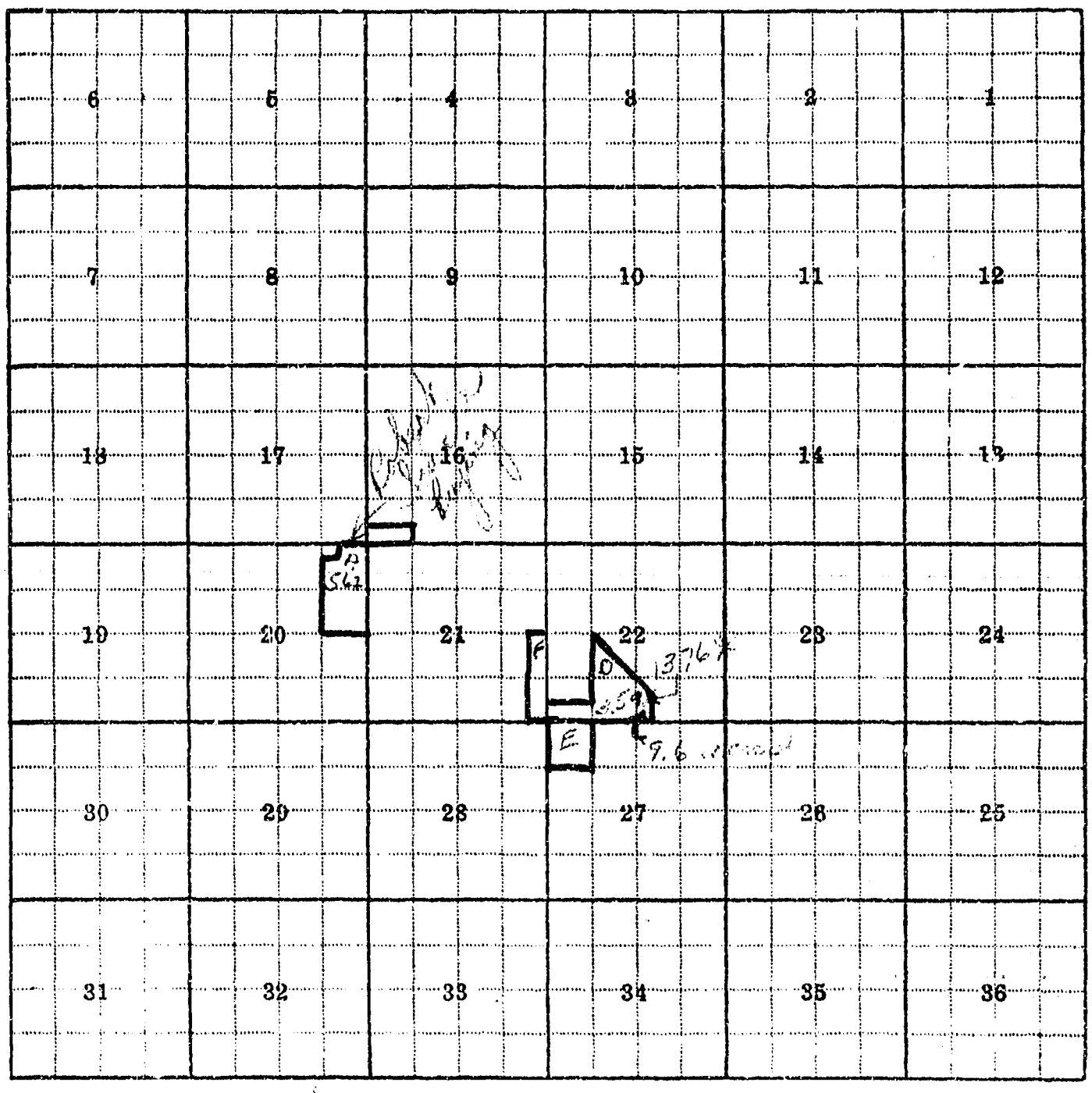

Land Ownership

W. Lawrence Hilton

F-1-A—5M—

County Lake

Farm Checked: Date 10-12-61

By Pete

STATE OF MONTANA
STATE ENGINEERS OFFICE
Water Resources Survey

T 17N R 20W Plat No. 50

Photo No. 1P-103, 1P-102

Legal Land Owner W. E. Schall Address Arlee

Operator Same Address

Water is delivered by:— 1. Private System; 2. Ditch Company; 3. State Project; 4. Federal Project; 5. Irrigation District

App. No. Decree No.	NAME OF APPROPRIATOR TO WHOM DECREED	NAME OF STREAM	Date App. Date Priority	Miner's Inches	In Use	NAME OF DITCH (Water Delivered By)	No.	R/F	Present Irr. Acres	Irrigable Acres
*1040	Isabel Plant	Spring Cr.	1876	13.6AF	Yes	Plant D.	1	R	28	

NOTE: R—Denotes Regular Irrigation. F—Flood Irrigation.

Adequate Supply: Yes X No Explain

Remarks

*Secretarial Water Rights

River Basin

Also in: Plat No. Twp. Rge.	Plat No. Twp. Rge.	Plat No. Twp. Rge.
Plat No. Twp. Rge.	Plat No. Twp. Rge.	Plat No. Twp. Rge.

Information From:

W. E. Schall

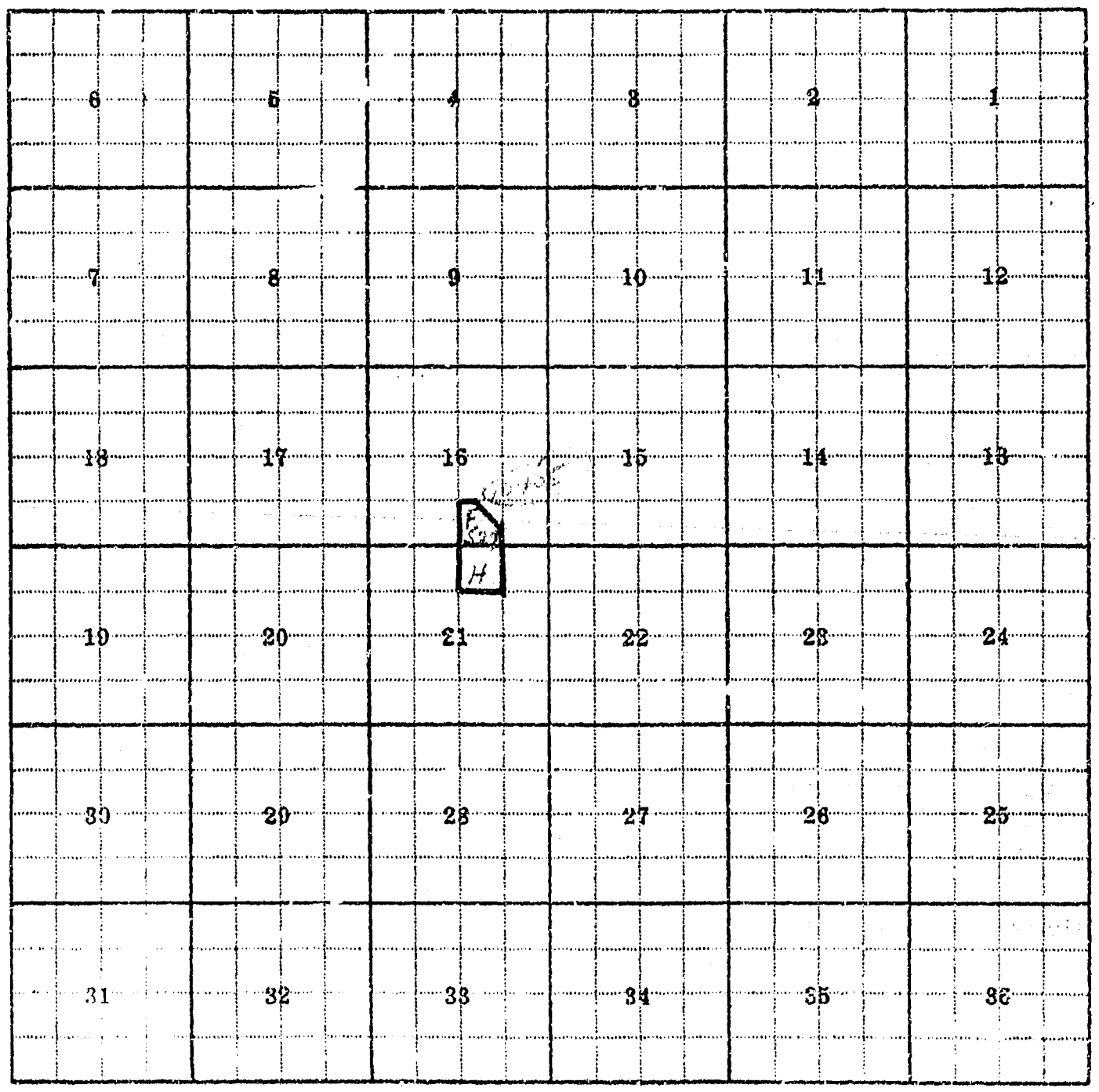

Land Ownership .....

F-1-A—5M

County Lake

Farm Checked: Date 9-28-61

By Pete

STATE OF MONTANA
STATE ENGINEERS OFFICE
Water Resources Survey

T.17N. R.20W. Plat No. 50

Photo No. 1P-120, 1P-121

Legal Land Owner James G. & Margaret Scott Address Arlee

Operator Address

Water is delivered by:— 1. Private System; 2. Ditch Company; 3. State Project; 4. Federal Project; 5. Irrigation District

App. No. Decree No.	NAME OF APPROPRIATOR TO WHOM DECREED	NAME OF STREAM	Date App. Date Priority	Miner's Inches	In Use	NAME OF DITCH (Water Delivered By)	No.	R/F	Present Irr. Acres	Irrigable Acres
Proj		Jocko River			Yes	K Canal	4/5		83.2	
*1613	Samuel Big Sam	Lamoose or Big Cr.	1888	5AF	No					
*1615	Moses Big Sam	Spring Cr.	?	4.6AF	No					
*1403	Annie Lamoose	Lamoose or Big Cr.	1895	5.7AF	Yes	Lamoose Ditch	1	R	5.7	

NOTE: R—Denotes Regular Irrigation. F—Flood Irrigation.

Adequate Supply: Yes No Explain

Remarks

*Secretarial Water Rights

J.I.D.	Sec. 23	S½SE¼	66.7 acres
	" 26	W½NW¼NE¼	4.2 acres
	" 26	N½S½NE¼	12.3 acres

River Basin

Also in: Plat No.	Twp.	Rge	Plat No.	Twp.	Rge	Plat No.	Twp.	Rge
Plat No.	Twp.	Rge	Plat No.	Twp.	Rge	Plat No.	Twp.	Rge

Information From:

James Scott

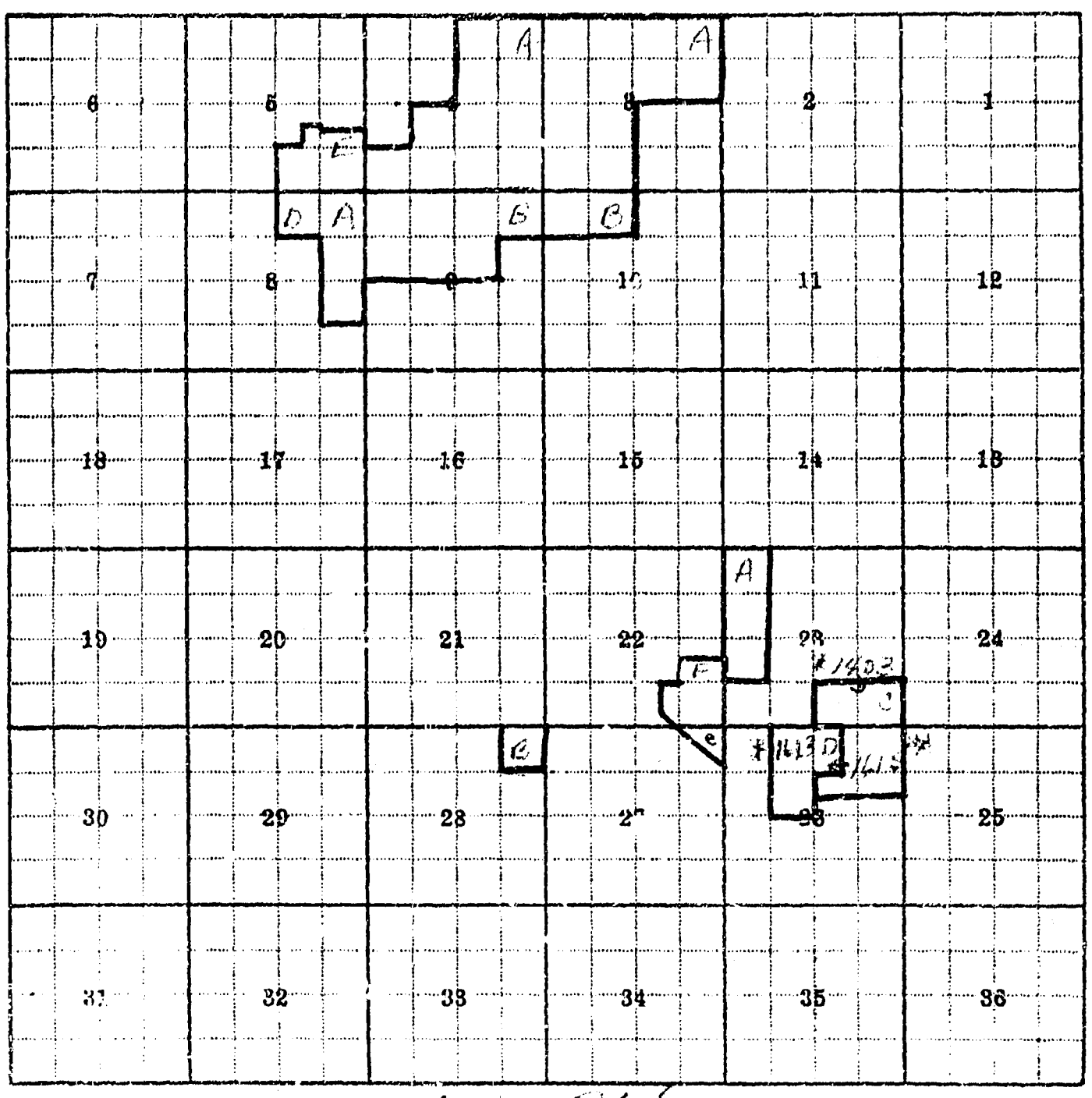

Land Ownership [illegible]

F-1-A—3M—

County Lake

Farm Checked: Date 10-5-61

By Pete

STATE OF MONTANA
STATE ENGINEERS OFFICE
Water Resources Survey

T 17N R 20W Plat No. 50

Photo No. P-12

Legal Land Owner Rosalie Letha Morigeau Shea Address

Operator % Jake Flansburg-buying Address Arlee

Water is delivered by:— 1. Private System; 2. Ditch Company; 3. State Project; 4. Federal Project; 5. Irrigation District

App. No. Decree No.	NAME OF APPROPRIATOR TO WHOM DECREED	NAME OF STREAM	Date App. Date Priority	Miner's Inches	In Use	NAME OF DITCH (Water Delivered By)	No.	R/F	Present Irr. Acres	Irrigable Acres
*S-289	Rosalie L. Morigeau	Valley Cr.	1901	1.7ac	Yes	Morigeau D	1	R	7	

NOTE: R—Denotes Regular Irrigation. F—Flood Irrigation.

Adequate Supply: Yes No Explain

Remarks

*289 Secretarial Water Rights

Jake Flansburg buying land in Sec. 17-water right not in use.

River Basin

Also in: Plat No.	Twp.	Rge.	Plat No.	Twp.	Rge	Plat No.	Twp.	Rge
Plat No.	Twp.	Rge	Plat No.	Twp.	Rge	Plat No.	Twp.	Rge

Information From:

Jake Flansburg

6	5	4	3	2	1
7	8	9	10	11	12
18	17	16	15	14	13
19	20	21	22	23	24
30	29	28	27	26	25
31	32	33	34	35	36

Land Ownership [illegible]

F-1-A—5M—

County Lake

Farm Checked: Date 10-10-61

By Pete

STATE OF MONTANA
STATE ENGINEERS OFFICE
Water Resources Survey

T. 17N. R. 20W. Plat No. 50

Photo No. 1P-12

Legal Land Owner Louis Tyant Address Arlee

Operator Same Address

Water is delivered by:— 1. Private System; 2. Ditch Company; 3. State Project; 4. Federal Project; 5. Irrigation District

App. No. Decree No.	NAME OF APPROPRIATOR TO WHOM DECREED	NAME OF STREAM	Date App. Date Priority	Miner's Inches	In Use	NAME OF DITCH (Water Delivered By)	No.	R/F	Present Irr. Acres	Irrigable Acres
1714	Felicite Tyant	Valley Cr.	1888	19AF	No	Tyant D.				
		Swamp & Seepage			Yes	Tyant D.	1	R	13	

NOTE: R—Denotes Regular Irrigation. F—Flood Irrigation.

Adequate Supply: Yes X No Explain

Remarks

River Basin

Also in: Plat No. Twp. Rge.	Plat No. Twp. Rge.	Plat No. Twp. Rge.
Plat No. Twp. Rge.	Plat No. Twp. Rge.	Plat No. Twp. Rge.

Information From:

Simon Raty

6	5	4	3	2	1
7	8	9	10	11	12
18	17	16	15	14	13
19	20	21	22	23	24
30	29	28	27	26	25
31	32	33	34	35	36

Land Ownership .....

F-1-A—5M—

County Lake

Farm Checked: Date

By Pete

STATE OF MONTANA
STATE ENGINEERS OFFICE
Water Resources Survey

T. 17N R. 20W. Plat No. 50

Photo No. 1P-11

Legal Land Owner U.S.A. in Trust for Winfred Houle Landry Address

Operator Winfred Houle Landry Address

Water is delivered by:— 1. Private System; 2. Ditch Company; 3. State Project; 4. Federal Project; 5. Irrigation District

App. No. Decree No.	NAME OF APPROPRIATOR TO WHOM DECREED	NAME OF STREAM	Date App. Date Priority	Miner's Inches	In Use	NAME OF DITCH (Water Delivered By)	No.	R/F	Present Irr. Acres	Irrigable Acres
A-562A	Alfred Sutier	Valley Creek	11-26-20	40	No					

NOTE: R—Denotes Regular Irrigation. F—Flood Irrigation.

Adequate Supply: Yes No Explain

Remarks

River Basin

Also in:								
Plat No.	Twp.	Rge	Plat No.	Twp.	Rge	Plat No.	Twp.	Rge
Plat No.	Twp.	Rge	Plat No.	Twp.	Rge	Plat No.	Twp.	Rge

Information From:

6	5	4	3	2	1
7	8	9	10	11	12
18	17	16	15	14	13
19	20	21	22	23	24
30	29	28	27	26	25
31	32	33	34	35	36

Land Ownership .....

F-1-A—5M—

County Lake

Farm Checked: Date 9-27-61

By Pete

Legal Land Owner U. S. A. in Trust

STATE OF MONTANA
STATE ENGINEERS OFFICE
Water Resources Survey

T. 17N R. 20W Plat No. 50

Photo No. 1P-120, 1P-121

Address

Operator

Address

Water is delivered by:— 1. Private System; 2. Ditch Company; 3. State Project; 4. Federal Project; 5. Irrigation District

App. No. Decree No.	NAME OF APPROPRIATOR TO WHOM DECREED	NAME OF STREAM	Date App. Date Priority	Miner's Inches	In Use	NAME OF DITCH (Water Delivered By)	No.	R/F	Present Irr. Acres	Irrigable Acres
A-868	John O'Donnell	A Spring	9-25-12	500	Stock					
Proj		Jocko River			No	K Canal	4/5	R		

NOTE: R—Denotes Regular Irrigation. F—Flood Irrigation.

Adequate Supply: Yes No Explain

Remarks

J.J.D. Sec. 25 E½NW¼NE¼ 2.88 acres
" " SW¼NE¼ 36.80 acres } Indian List
" " SE¼NE¼ 3.60 acres

River Basin

Also in: Plat No. Twp. Rge. | Plat No. Twp. Rge. | Plat No. Twp. Rge.
Plat No. Twp. Rge. | Plat No. Twp. Rge. | Plat No. Twp. Rge.

Information From:
Mr. Christopher

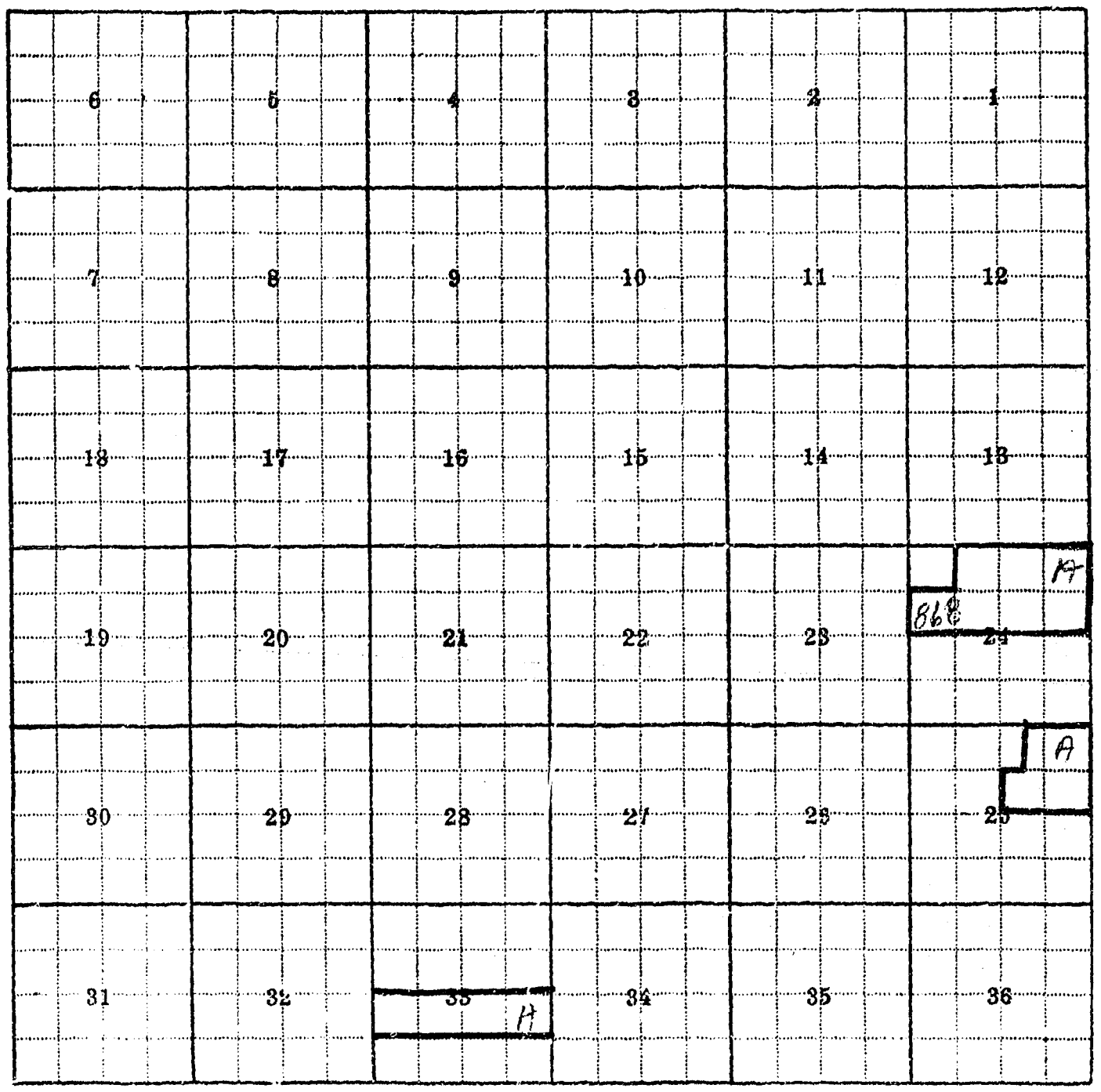

Land Ownership

F-1-A—5M—

County Lake

Farm Checked: Date 9-26-61

By Pete

STATE OF MONTANA
STATE ENGINEERS OFFICE
Water Resources Survey

T. 17N. R. 20W. Plat No. 50

Photo No. 1P-119, 1P-120

Legal Land Owner Elmer H. & Ruth M. Wemple Address Arlee

Operator Same Address

Water is delivered by:-- 1. Private System; 2. Ditch Company; 3. State Project; 4. Federal Project; 5. Irrigation District

App. No. Decree No.	NAME OF APPROPRIATOR TO WHOM DECREED	NAME OF STREAM	Date App. Date Priority	Miner's Inches	In Use	NAME OF DITCH (Water Delivered By)	No.	R/F	Present Irr. Acres	Irrigable Acres
Proj		Jocko River			Yes	K Canal	4/5		67.04	

NOTE: R—Denotes Regular Irrigation. F—Flood Irrigation.

Adequate Supply: Yes X No Explain

Remarks

J.I.D. Sec. 26 NE¼SE¼, S½S½NE¼ 22.5 acres
" 35 E½NE¼ 41.2 acres

River Basin

Also in: Plat No. Twp. Rge.	Plat No. Twp. Rge.	Plat No. Twp. Rge.
Plat No. Twp. Rge.	Plat No. Twp. Rge.	Plat No. Twp. Rge.

Information From:
J. W. Achely

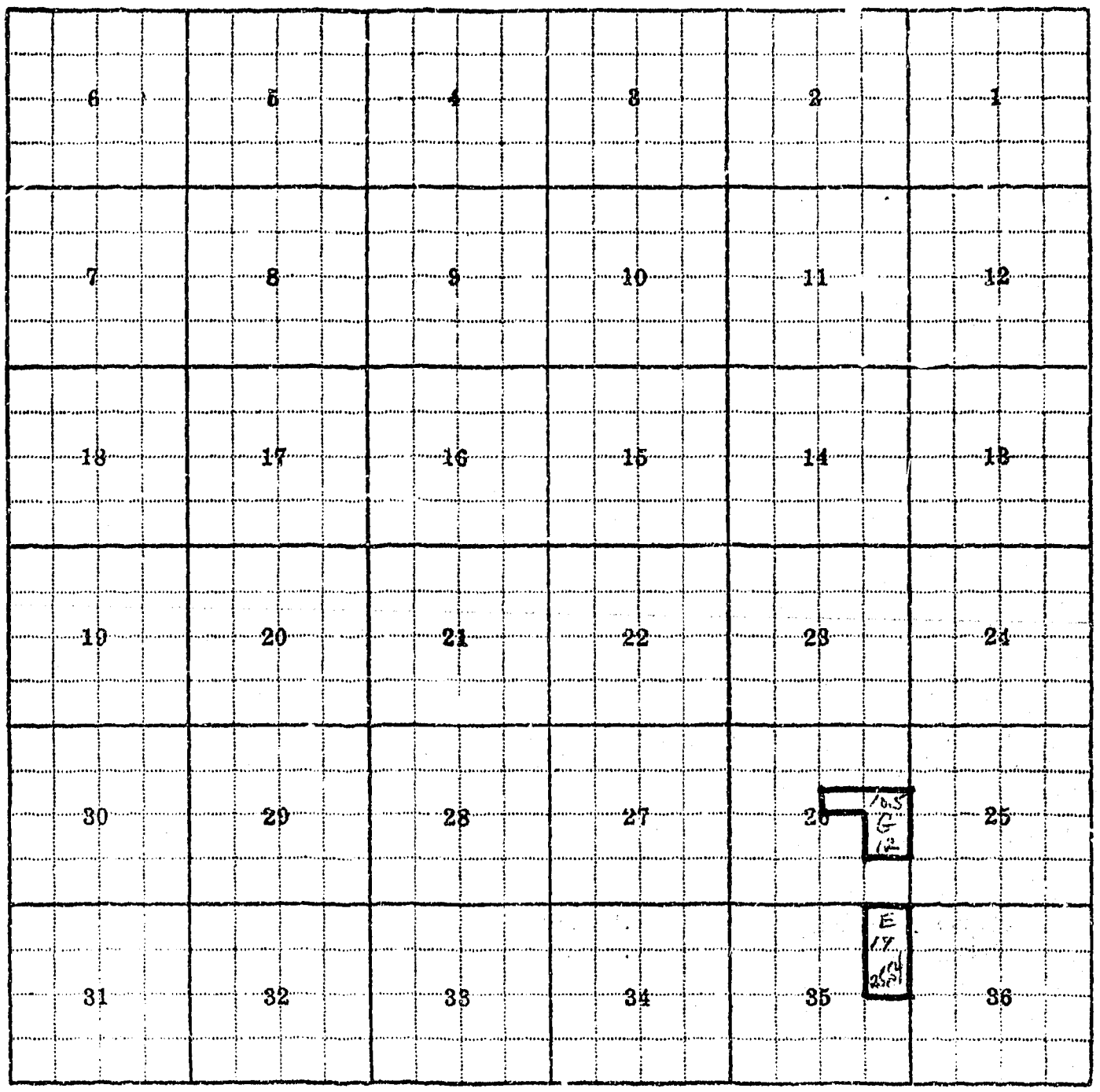

Land Ownership .....

F-1-A—5M—

County Lake

T 17N R 20W Plat No. 50

STATE OF MONTANA
STATE ENGINEERS OFFICE
Water Resources Survey

Farm Checked: Date 10-10-61

Photo No. 1P-103

By Pete

Legal Land Owner W. E. White Address Arlee

Operator T. O. Crawford Address Spokane

Water is delivered by:— 1. Private System; 2. Ditch Company; 3. State Project; 4. Federal Project; 5. Irrigation District

App. No. Decree No.	NAME OF APPROPRIATOR TO WHOM DECREED	NAME OF STREAM	Date App. Date Priority	Miner's Inches	In Use	NAME OF DITCH (Water Delivered By)	No.	R/F	Present Irr. Acres	Irrigable Acres
S-1138	John Houle	Jocko R.	1892	108.8AF	Yes	Houle D	1	R	19	

NOTE: R—Denotes Regular Irrigation. F—Flood Irrigation.

Adequate Supply: Yes ..... No ..... Explain .....

Remarks .....

River Basin .....

Also in: Plat No.	Twp.	Rge.	Plat No.	Twp.	Rge.	Plat No.	Twp.	Rge.
Plat No.	Twp.	Rge.	Plat No.	Twp.	Rge.	Plat No.	Twp.	Rge.

Information From:

Hopkins-hired man

F-1-A—5M—

County Lake

Farm Checked: Date 10-10-61

By Pete

STATE OF MONTANA
STATE ENGINEERS OFFICE
Water Resources Survey

T. 17N. ... OW. Plat No. 50

Photo No. 1P-12, 1P-11

Legal Land Owner Fred Martin Whitworth Address Arlee

Operator Address

Water is delivered by:— 1. Private System; 2. Ditch Company; 3. State Project; 4. Federal Project; 5. Irrigation District

App. No. Decree No.	NAME OF APPROPRIATOR TO WHOM DECREED	NAME OF STREAM	Date App. Date Priority	Miner's Inches	In Use	NAME OF DITCH (Water Delivered By)	No.	R/F	Present Irr. Acres	Irrigable Acres
S-1715	Rose Ellen Tyant	Valley Cr.	1888	25.6AF	Yes	Tyant D	1	R	27	
						Morin D	1		28	

NOTE: R—Denotes Regular Irrigation. F—Flood Irrigation.

Adequate Supply: Yes X No Explain

Remarks

*Secretarial Water Rights

River Basin

Also in: Plat No. Twp. Rge.	Plat No. Twp. Rge.	Plat No. Twp. Rge.
Plat No. Twp. Rge.	Plat No. Twp. Rge.	Plat No. Twp. Rge.

Information From:

Fred Whitworth

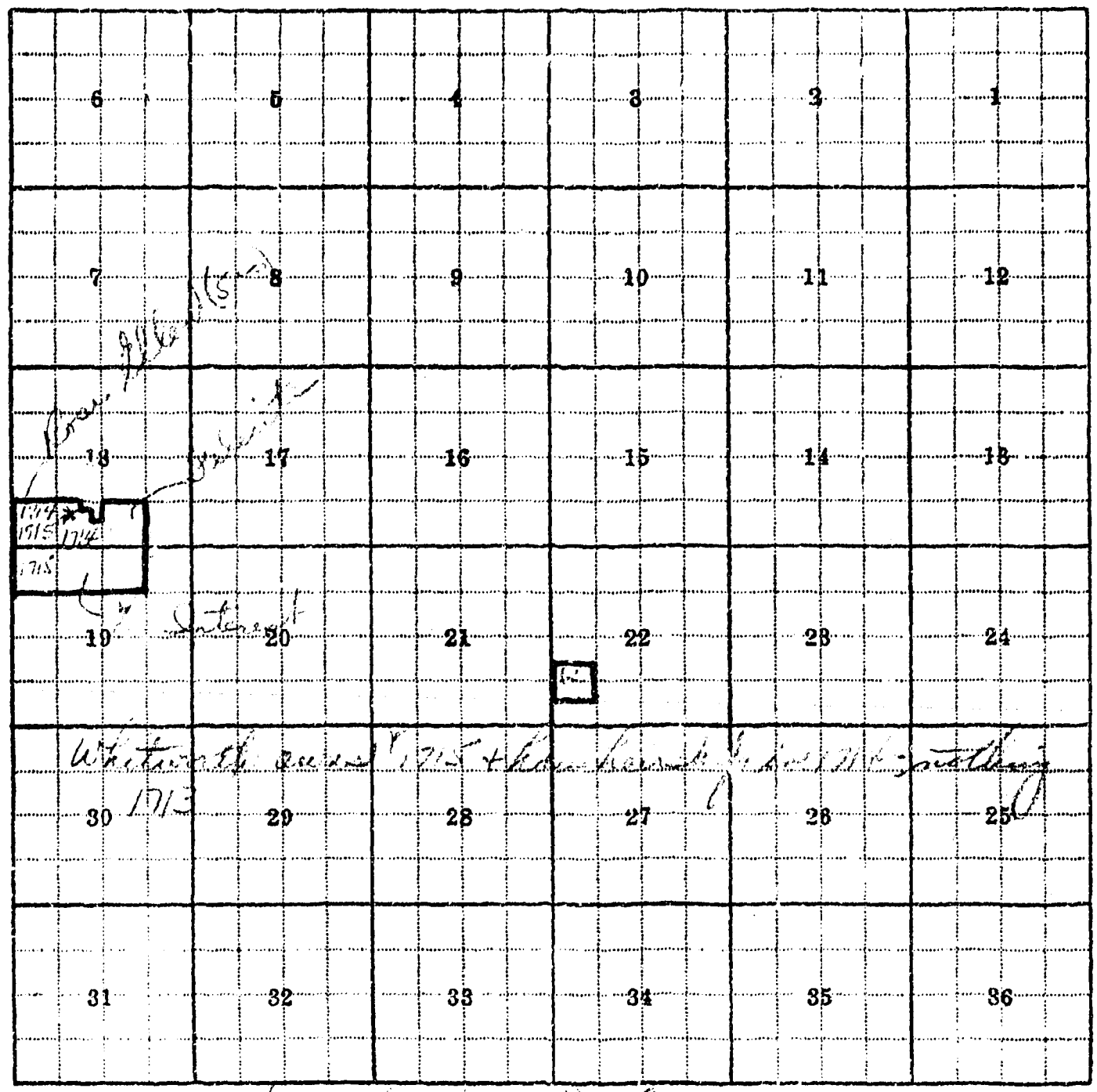

Land Ownership

F-1-A—5M—

County Lake

Farm Checked: Date 10-4-61

By Pete

STATE OF MONTANA
STATE ENGINEERS OFFICE
Water Resources Survey

T 17N R 20W Plat No. 50

Photo No. 1P-103

Legal Land Owner Judson H. & Grace M. Willson Address

Operator Wolcott - buying Address Arlee

Water is delivered by:— 1. Private System; 2. Ditch Company; 3. State Project; 4. Federal Project; 5. Irrigation District

App. No. Decree No.	NAME OF APPROPRIATOR TO WHOM DECREED	NAME OF STREAM	Date App. Date Priority	Miner's Inches	In Use	NAME OF DITCH (Water Delivered By)	No.	R/F	Present Irr. Acres	Irrigable Acres
A-528	Joe Laderoute	Spring Cr.	4-3-12	80	No					

NOTE: R—Denotes Regular Irrigation. F—Flood Irrigation.

Adequate Supply: Yes X No Explain

Remarks

River Basin

Also in: Plat No.	Twp.	Rge.	Plat No.	Twp.	Rge.	Plat No.	Twp.	Rge.
Plat No.	Twp.	Rge.	Plat No.	Twp.	Rge.	Plat No.	Twp.	Rge.

Information From:

Mrs. Fleming

6	5	4	3	2	1
7	8	9	10	11	12
18	17	16	15	14	13
19	20	21	22	23	24
30	29	28	27	26	25
31	32	33	34	35	36

Land Ownership .....

F-1-A—5M—

County Lake

Farm Checked: Date 9-26-61

By Pete

STATE OF MONTANA
STATE ENGINEERS OFFICE
Water Resources Survey

T 17N R 19W Plat No. 51

Photo No. 4P-162

Legal Land Owner Mark & Jennie Bentham Address

Operator Dean Bowen-buying Address Arlee

Water is delivered by:— 1. Private System; 2. Ditch Company; 3. State Project; 4. Federal Project; 5. Irrigation District

App. No. Decree No.	NAME OF APPROPRIATOR TO WHOM DECREED	NAME OF STREAM	Date App. Date Priority	Miner's Inches	In Use	NAME OF DITCH (Water Delivered By)	No.	R/F	Present Irr. Acres	Irrigable Acres
Proj		Jocko River			Yes	K Canal	4/5	R	71.9	
S 1235	Mary L. Pellew	Pellew Creek	1884	5.8AF	Yes				2.4	

NOTE: R—Denotes Regular Irrigation. F—Flood Irrigation.

Adequate Supply: Yes X No Explain

Remarks

Jocko Irrigation Dist. 71.9

River Basin

Also in: Plat No. Twp. Rge	Plat No. Twp. Rge	Plat No. Twp. Rge
Plat No. Twp. Rge	Plat No. Twp. Rge	Plat No. Twp. Rge

Information From:

Dean Bowen

6	5	4	3	2	1
7	8	9	10	11	12
18	17	16	15	14	13
19	20	21	22	23	24
30	29	28	27	26	25
31	32	33	34	35	36

Land Ownership .....

F-1-A—5M--

County Lake

Farm Checked: Date 10-18-61

By

Legal Land Owner Karl H. Dodge

Operator Melvin & Velma S. Nelson

STATE OF MONTANA
STATE ENGINEERS OFFICE
Water Resources Survey

T. 17N. R. 19W. Plat No. 51

Photo No. 4P-162

Address

Address

Water is delivered by:— 1. Private System, 2. Ditch Company; 3. State Project; 4. Federal Project; 5. Irrigation District

App. No. Decree No.	NAME OF APPROPRIATOR TO WHOM DECREED	NAME OF STREAM	Date App. Date Priority	Miner's Inches	In Use	NAME OF DITCH (Water Delivered By)	No.	R/F	Present Irr. Acres	Irrigable Acres
Proj		Jocko River			Yes	K Canal	4/5	R	78.1	
A-778	Philimine D. Huston	Springs	10-15-07	86						
A-1110	R. S. Vollenweider	Springs in NWSW Sec.32	12-6-30	All	No					
S 1203	Philomene Hust'n	Spring	1906	All						
S 1239	Eneas Pellew	Pellew Creek	1884	.8AF						

NOTE: R—Denotes Regular Irrigation. F—Flood Irrigation.

Adequate Supply: Yes X No Explain

Remarks

Jocko Irrigation Dist. 78.1 A

River Basin

Also in: Plat No. Twp. Rge.	Plat No. Twp. Rge	Plat No. Twp. Rge.
Plat No. Twp. Rge.	Plat No. Twp. Rge.	Plat No. Twp. Rge.

Information From:

Melvin Nelson

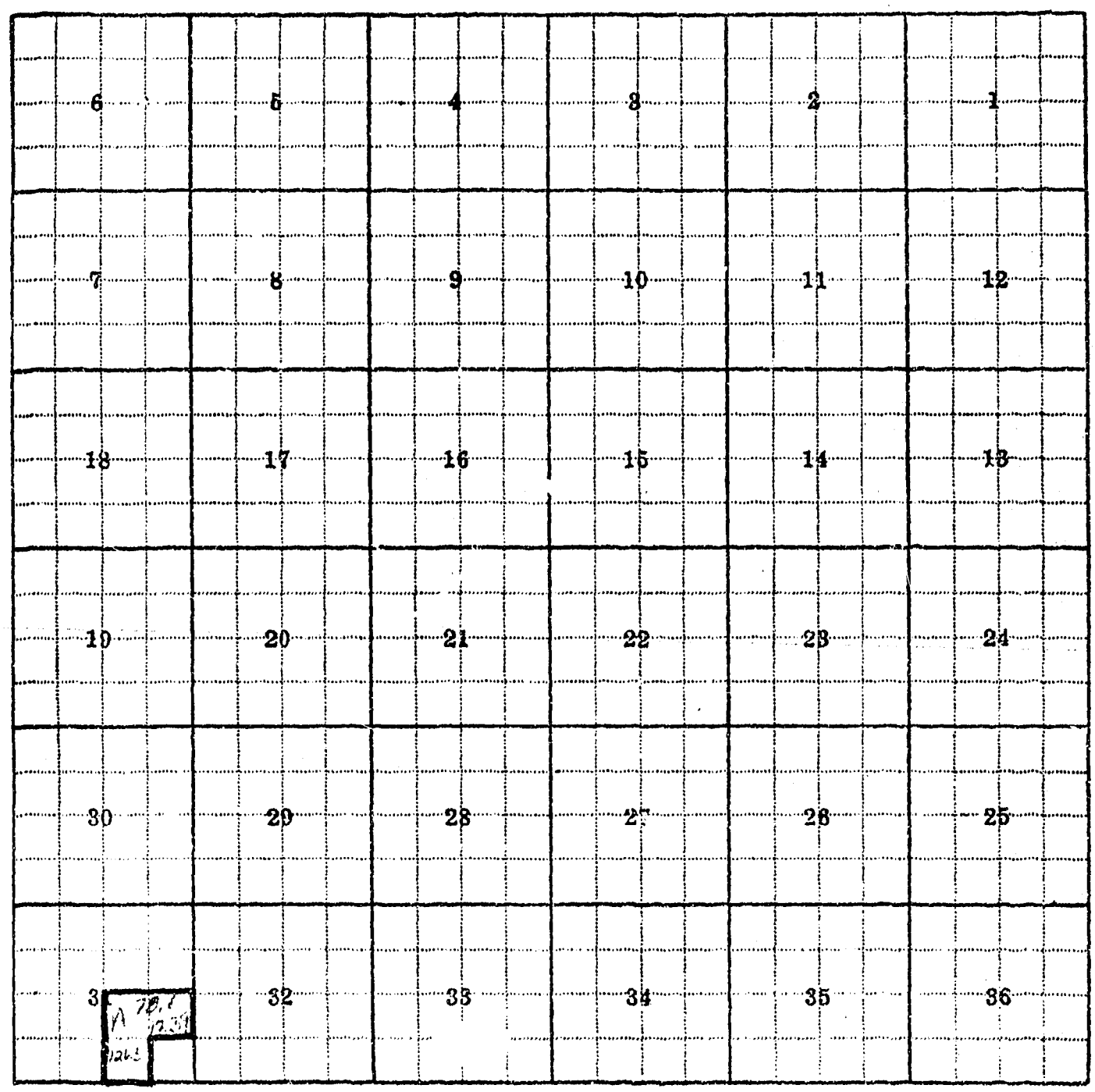

Land Ownership

F-1-A--5M--

County Lake

Farm Checked: Date 10-18-61

By Pete

STATE OF MONTANA
STATE ENGINEERS OFFICE
Water Resources Survey

T 17N R 19W Plat No. 51

Photo No. 4P-160, 4P-161, 4P-162

Legal Land Owner Melvern & Velma S. Nelson Address Arlee

Operator Same Address

Water is delivered by:— 1. Private System; 2. Ditch Company; 3. State Project; (4.) Federal Project; (5.) Irrigation District

App. No. Decree No.	NAME OF APPROPRIATOR TO WHOM DECREED	NAME OF STREAM	Date App. Date Priority	Miner's Inches	In Use	NAME OF DITCH (Water Delivered By)	No.	R/F	Present Irr. Acres	Irrigable Acres
Proj		Jocko River			Yes	K Canal	4/5	R	128.3	
S 1239	Eneas Pellew	Pellew Creek	1884	.8AF	No					

NOTE: R—Denotes Regular Irrigation. F—Flood Irrigation.

Adequate Supply: Yes X No Explain

Remarks

Jocko Irrigation Dist. 128.3

River Basin

Also in: Plat No.	Twp.	Rge.	Plat No.	Twp.	Rge.	Plat No.	Twp.	Rge.
Plat No.	Twp.	Rge.	Plat No.	Twp.	Rge.	Plat No.	Twp.	Rge.

Information From:

Melvin Nelson

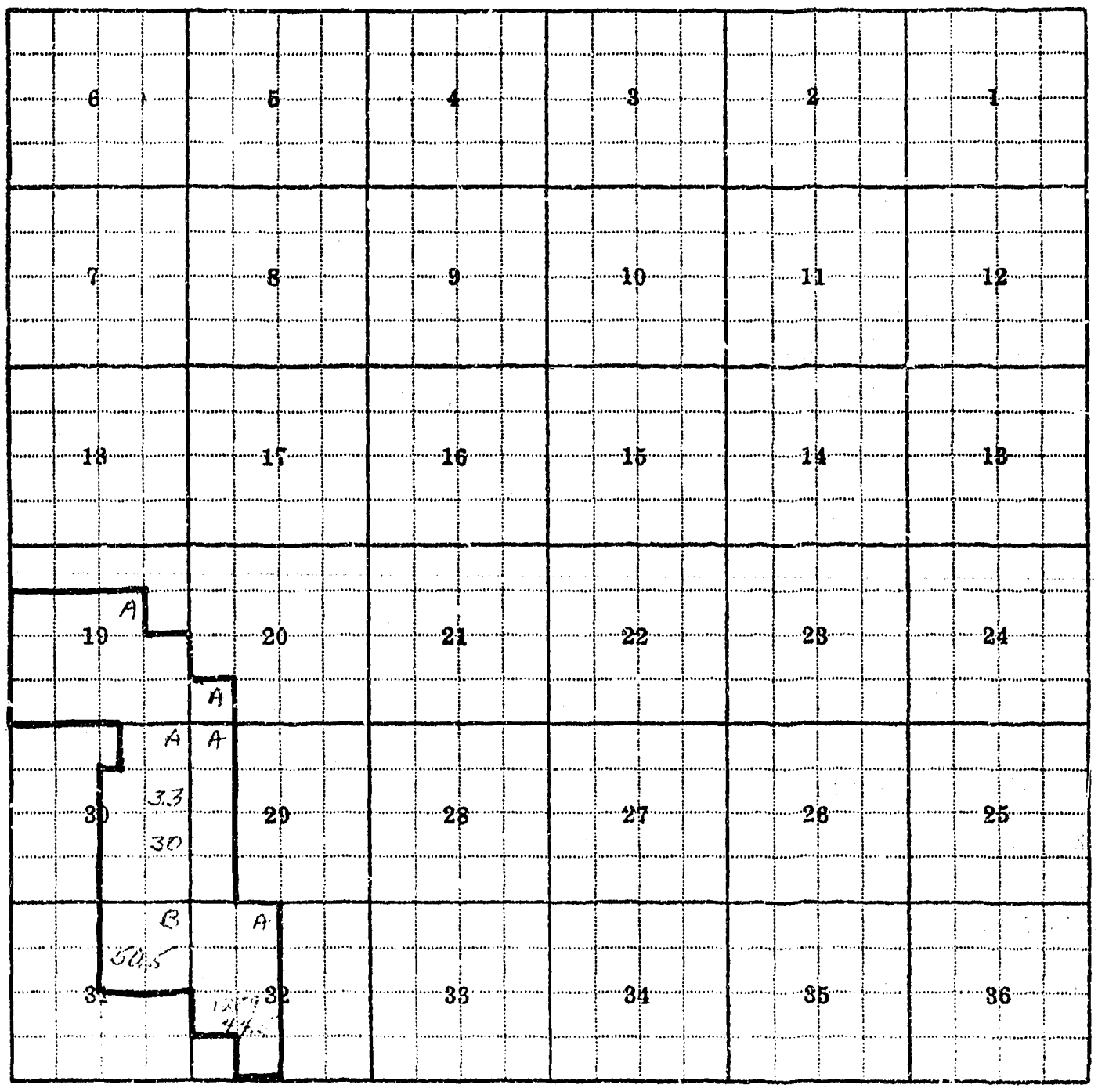

Land Ownership

F-1-A—5M—

County Lake

Farm Checked: Date 9-13-61

By Pete

Legal Land Owner Dan Price

Operator Same

STATE OF MONTANA
STATE ENGINEERS OFFICE
Water Resources Survey

T 17N R 19W Plat No. 51

Photo No. 4P-161

Address

Address Arlee

Water is delivered by:— 1. Private System; 2. Ditch Company; 3. State Project; 4. Federal Project; 5. Irrigation District

App. No. Decree No.	NAME OF APPROPRIATOR TO WHOM DECREED	NAME OF STREAM	Date App. Date Priority	Miner's Inches	In Use	NAME OF DITCH (Water Delivered By)	No.	R/F	Present Irr. Acres	Irrigable Acres
Proj		Jocko River			Yes	K Canal	4/5	R	51.7	

NOTE: R—Denotes Regular Irrigation. F—Flood Irrigation.

Adequate Supply: Yes X No Explain

Remarks

Jocko Irrigation District 51.7

River Basin

Also in: Plat No. Twp. Rge.	Plat No. Twp. Rge.	Plat No. Twp. Rge.
Plat No. Twp. Rge.	Plat No. Twp. Rge.	Plat No. Twp. Rge.

Information From:

Dan Price

6	5	4	3	2	1
7	8	9	10	11	12
18	17	16	15	14	13
19	20	21	22	23	24
30	29	28	27	26	25
31	32	33	34	35	36

8.1 C
4.1 8.1

Land Ownership

F-1-A—5M—

County Lake

Farm Checked: Date 9-13-61

By Pete

STATE OF MONTANA
STATE ENGINEERS OFFICE
Water Resources Survey

T 17N R 19W Plat No. 51

Photo No. 4P-162

Legal Land Owner John M. Sheppard Address

Operator Ray Cary-buying Address Arlee

Water is delivered by:— 1. Private System; 2. Ditch Company; 3. State Project; (4.) Federal Project; (5.) Irrigation District

App. No. Decree No.	NAME OF APPROPRIATOR TO WHOM DECREED	NAME OF STREAM	Date App. Date Priority	Miner's Inches	In Use	NAME OF DITCH (Water Delivered By)	No.	R/F	Present Irr. Acres	Irrigable Acres
Proj										
A-31	Mary Peche	Barnaby Creek	92	10	Stock					
S-1208	Mary Peche	Barnaby Creek	1870	23.4	Yes	K Canal	1	R	23.4	
Proj		Jocko River			Yes		4/5	R	55.4	

NOTE: R—Denotes Regular Irrigation. F—Flood Irrigation.

Adequate Supply: Yes X No Explain

Remarks

Jocko Irrigation Dist. 55.4

River Basin

Also in: Plat No.	Twp.	Rge.	Plat No.	Twp.	Rge.	Plat No.	Twp.	Rge.
Plat No.	Twp.	Rge.	Plat No.	Twp.	Rge.	Plat No.	Twp.	Rge.

Information From:

Ray Cary

6	5	4	3	2	1
7	8	9	10	11	12
18	17	16	15	14	13
19	20	21	22	23	24
30	29	28	27	26	25
55.4 C 1.08 C					
31	32	33	34	35	36

Land Ownership

F-1-A—5M--

County Lake

Farm Checked: Date 9-13-61

By Pete

STATE OF MONTANA
STATE ENGINEERS OFFICE
Water Resources Survey

T 17N R 19W Plat No. 51

Photo No. 40-161

Legal Land Owner U. S. in Trust Address

Operator Address

Water is delivered by:— 1. Private System; 2. Ditch Company; 3. State Project; 4. Federal Project; 5. Irrigation District

App. No. Decree No.	NAME OF APPROPRIATOR TO WHOM DECREED	NAME OF STREAM	Date App. Date Priority	Miner's Inches	In Use	NAME OF DITCH (Water Delivered By)	No.	R/F	Present Irr. Acres	Irrigable Acres
		ABOVE CANAL NO IRRIGATION								

NOTE: R—Denotes Regular Irrigation. F—Flood Irrigation.

Adequate Supply: Yes No Explain

Remarks 2.88 ac, 40.4 ac.

Indian land 43.28 ac.

Jocko Irrigation Dist. 43.28

River Basin

Also in: Plat No.	Twp.	Rge	Plat No.	Twp.	Rge	Plat No.	Twp.	Rge
Plat No.	Twp.	Rge	Plat No.	Twp.	Rge	Plat No.	Twp.	Rge

Information From:
Field

6	5	4	3	2	1
7	8	9	10	11	12
18	17	16	15	14	13
19	20	21	22	23	24
B 30	29	28	27	26	25
31	32	33	34	35	36

Land Ownership

F-1-A-5M—

County Lake

Farm Checked: Date 9-13-61

By Pete

STATE OF MONTANA
STATE ENGINEERS OFFICE
Water Resources Survey

T 17N R 19W Plat No. 51

Photo No. 4P-162

Legal Land Owner Ella H. Weston Address

Operator Bill Ahern-buying Address Missoula

Water is delivered by:— 1. Private System; 2. Ditch Company; 3. State Project; 4. Federal Project; 5. Irrigation District

App. No. Decree No.	NAME OF APPROPRIATOR TO WHOM DECREED	NAME OF STREAM	Date App. Date Priority	Miner's Inches	In Use	NAME OF DITCH (Water Delivered By)	No.	R/F	Present Irr. Acres	Irrigable Acres
Proj		Jocko River			Yes	K Canal	4/5	R	114.3	

NOTE: R—Denotes Regular Irrigation. F—Flood Irrigation.

Adequate Supply: Yes X No Explain

Remarks

Jocko Irrigation Dist. 114.3

River Basin

Also in: Plat No. Twp. Rge.	Plat No. Twp. Rge.	Plat No. Twp. Rge.
Plat No. Twp. Rge.	Plat No. Twp. Rge.	Plat No. Twp. Rge.

Information From:

Ray Cary

6	5	4	3	2	1
7	8	9	10	11	12
18	17	16	15	14	13
19	20	21	22	23	24
30	29	28	27	26	25
31	32	33	34	35	36

Land Ownership

F-1-A—5M—

County Lake

Farm Checked: Date 9-13-61

By Pete

STATE OF MONTANA
STATE ENGINEERS OFFICE
Water Resources Survey

T 17N R 19W Plat No. 51

Photo No. 4P-162

Legal Land Owner Harry W. Weston Address

Operator Bill Ahern-buying Address Missoula

Water is delivered by:— 1. Private System; 2. Ditch Company; 3. State Project; (4) Federal Project; (5) Irrigation District

App. No. Decree No.	NAME OF APPROPRIATOR TO WHOM DECREED	NAME OF STREAM	Date App. Date Priority	Miner's Inches	In Use	NAME OF DITCH (Water Delivered By)	No.	R/F	Present Irr. Acres	Irrigable Acres
Proj		Jocko River			Yes	K Canal	4/5	R	116.3	

NOTE: R—Denotes Regular Irrigation. F—Flood Irrigation.

Adequate Supply: Yes X No Explain

Remarks

Jocko Irrigation Dist. 116.3

River Basin

Also in: Plat No. Twp. Rge.	Plat No. Twp. Rge.	Plat No. Twp. Rge.
Plat No. Twp. Rge.	Plat No. Twp. Rge.	Plat No. Twp. Rge.

Information From:

Ray Cary

6	5	4	3	2	1
7	8	9	10	11	12
18	17	16	15	14	13
19	20	21	22	23	24
30	29	28	27	26	25
E 31 1163	32	33	34	35	36

Land Ownership

F-1-A-3M—

County Lake

Farm Checked: Date 9-12-61

By Pete

STATE OF MONTANA
STATE ENGINEERS OFFICE
Water Resources Survey

T 17N R 19W Plat No. 51

Photo No. 4P-162

Legal Land Owner Paul G. & M. Ruth Wolf Address Arlee

Operator Same Address

Water is delivered by:— 1. Private System; 2. Ditch Company; 3. State Project; 4. Federal Project; 5. Irrigation District

App. No. Decree No.	NAME OF APPROPRIATOR TO WHOM DECREED	NAME OF STREAM	Date App. Date Priority	Miner's Inches	In Use	NAME OF DITCH (Water Delivered By)	No.	R/F	Present Irr. Acres	Irrigable Acres
A-1117	Wm. Will	Spring	8-15-13	10	Stock					

NOTE: R—Denotes Regular Irrigation. F—Flood Irrigation.

Adequate Supply: Yes..... No..... Explain .....

Remarks .....

.....River Basin.....

Also in: Plat No.	Twp.	Rge.	Plat No.	Twp.	Rge.	Plat No.	Twp.	Rge.
Plat No.	Twp.	Rge.	Plat No.	Twp.	Rge.	Plat No.	Twp.	Rge.

Information From:

Mrs. Wolf

6	5	4	3	2	1
7	8	9	10	11	12
18	17	16	15	14	13
19	20	21	22	23	24
30	29	28	27	26	25
31	32	33	34	35	36

c

Land Ownership

F-1-A—5M—

County Lake

Farm Checked: Date 10-9-61

By Pete

STATE OF MONTANA
STATE ENGINEERS OFFICE
Water Resources Survey

T. 17N R. 18W. Flat No. 52

Photo No. EFK 4-74

Legal Land Owner Eva M. Paul Address Arlee

Operator Same Address

Water is delivered by:— 1. Private System; 2. Ditch Company; 3. State Project; 4. Federal Project; 5. Irrigation District

App. No. Decree No.	NAME OF APPROPRIATOR TO WHOM DECREED	NAME OF STREAM	Date App. Date Priority	Miner's Inches	In Use	NAME OF DITCH (Water Delivered By)	No.	R/F	Present Irr. Acres	Irrigable Acres
A-304	Geo. Barnowsky	No. Fk. Jocko River	5-26-32	500	No	Barnowsky Ditches	1	R		
Use		Unnamed Creek				" "	1	R	50	7

NOTE: R—Denotes Regular Irrigation. F—Flood Irrigation.

Adequate Supply: Yes X No Explain

Remarks

River Basin

Also in: Plat No. Twp. Rge	Plat No. Twp. Rge	Plat No. Twp. Rge
Plat No. Twp. Rge	Plat No. Twp. Rge	Plat No. Twp. Rge

Information From:

Hired man & Mrs. Paul

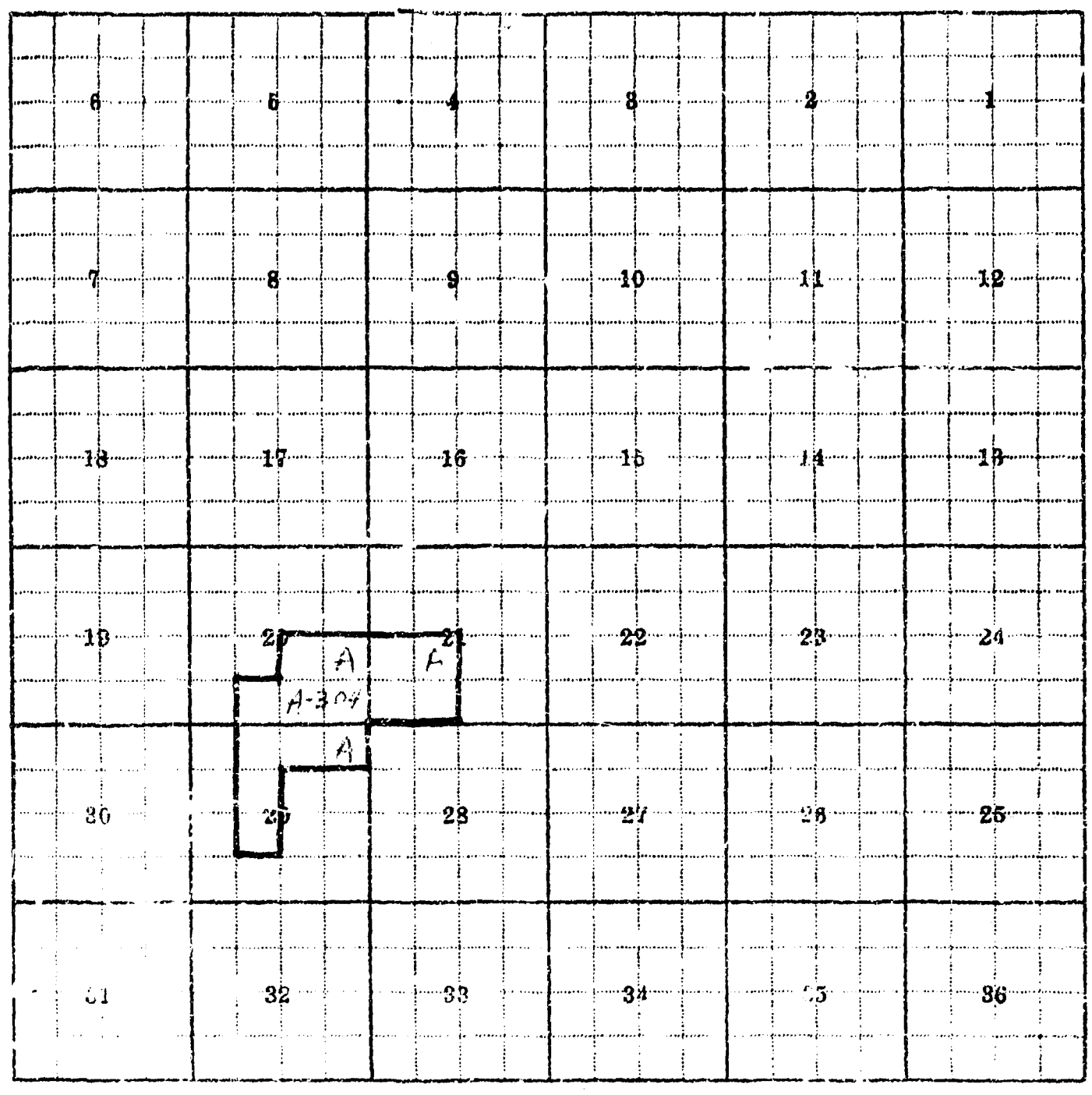

Land Ownership

F-1-A—5M—

County Lake

Farm Checked: Date 9-15-61

By Pete

STATE OF MONTANA
STATE ENGINEERS OFFICE
Water Resources Survey

T. 16N R. 20W Plat No. 53

Photo No. 4P-165, 1P-116

Legal Land Owner Albin W. Benson Address Livingston

Operator Carmel Tanner Address Arlee

Water is delivered by:— (1) Private System; 2. Ditch Company; 3. State Project; 4. Federal Project; 5. Irrigation District

App. No. Decree No.	NAME OF APPROPRIATOR TO WHOM DECREED	NAME OF STREAM	Date App. Date Priority	Miner's Inches	In Use	NAME OF DITCH (Water Delivered By)	No.	R/F	Present Irr. Acres	Irrigable Acres
S-989	Vital Pierre	Finley Creek	1693		No	Pierre D	1	R		1.6
S-1251	John Lumpry	" "	1883		53.	Lumpry D.	1	R	53	
S-1252	Sophia Lumpry	F "	1883		Part	2A	1	R	2	
(Jesse Couture Balance)										

NOTE: R—Denotes Regular Irrigation. F—Flood Irrigation.

Adequate Supply: Yes X No Explain

Remarks

River Basin

Also in: Plat No. Twp. Rge	Plat No. Twp. Rge	Plat No. Twp. Rge
Plat No. Twp. Rge	Plat No. Twp. Rge	Plat No. Twp. Rge

Information From:

Albin Benson

6	5	4	3	2	1
7	8	9	10	11	12
18	17	16	15	14	13
19	20	21	22	23	24
30	29	28	27	26	25
31	32	33	34	35	36

D 1251 N1
489 A52

Land Ownership .....

F-1-A—5M—

County Lake

Farm Checked: Date 9-26-61

By Pete

STATE OF MONTANA
STATE ENGINEERS OFFICE
Water Resources Survey

T. 16N R. 20W Plat No. 53

Photo No. 1P-117

Legal Land Owner Emery F. & Mary Boyer Address Arlee

Operator Same Address

Water is delivered by:— 1. Private System; 2. Ditch Company; 3. State Project; 4. Federal Project; 5. Irrigation District

App. No. Decree No.	NAME OF APPROPRIATOR TO WHOM DECREED	NAME OF STREAM	Date App. Date Priority	Miner's Inches	In Use	NAME OF DITCH (Water Delivered By)	No.	R/F	Present Irr. Acres	[illegible] able res
Proj		Jocko River			Yes	R Canal	4/5		14.3	

NOTE: R—Denotes Regular Irrigation. F—Flood Irrigation.

Adequate Supply: Yes X No Explain

Remarks

Jocko Irrigation Dist. 14.3

River Basin

Also in: Plat No. Twp. Rge.	Plat No. Twp. Rge.	Plat No. Twp. Rge.
Plat No. Twp. Rge.	Plat No. Twp. Rge.	Plat No. Twp. Rge.

Information From:

Emery Boyer

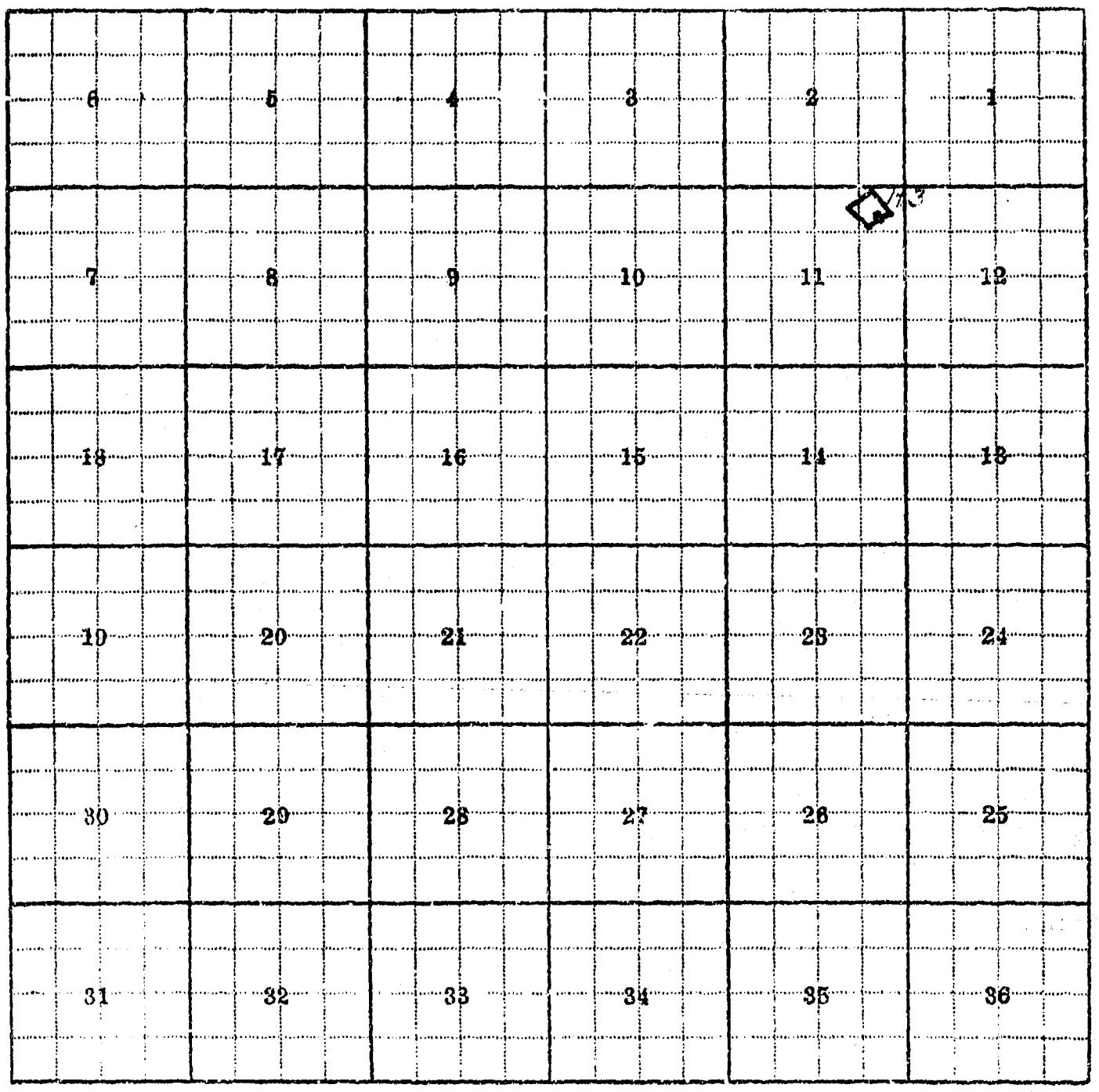

Land Ownership

F-1-A--5M—

County Lake

Farm Checked: Date 9-28-61

By Pete

STATE OF MONTANA
STATE ENGINEERS OFFICE
Water Resources Survey

T 16N R 20W Plat No. 53

Photo No. 1P-118

Legal Land Owner E. H. Brockmier Address Arlee

Operator Same Address

Water is delivered by:— 1. Private System; 2. Ditch Company; 3. State Project; 4. Federal Project; 5. Irrigation District

App. No. Decree No.	NAME OF APPROPRIATOR TO WHOM DECREED	NAME OF STREAM	Date App. Date Priority	Miner's Inches	In Use	NAME OF DITCH (Water Delivered By)	No.	R/F	Present Irr. Acres	Irrigable Acres
A-525	R. T. Booth	Spring Creek	3-17-33	160	Yes	Domestic				

NOTE: R—Denotes Regular Irrigation. F—Flood Irrigation.

Adequate Supply: Yes ..... No ..... Explain .....

Remarks

Used in cabins and trailer camp at Jocko Store.

River Basin

Also in: Plat No.	Twp.	Rge.	Plat No.	Twp.	Rge.	Plat No.	Twp.	Rge.
Plat No.	Twp.	Rge.	Plat No.	Twp.	Rge.	Plat No.	Twp.	Rge.

Information From:
Mr. Llewellyn

F-1-A—5M—

County Lake

Farm Checked: Date 9-18-61

By Pete

STATE OF MONTANA
STATE ENGINEERS OFFICE
Water Resources Survey

T. 16N R. 20W Plat No. 53

Photo No. 4P-165

Legal Land Owner John C. & Lois Anne Cheatham Address Arlee

Operator Same Address

Water is delivered by:— (1.) Private System; 2. Ditch Company; 3. State Project; (4.) Federal Project; (5.) Irrigation District

App. No. Decree No.	NAME OF APPROPRIATOR TO WHOM DECREED	NAME OF STREAM	Date App. Date Priority	Miner's Inches	In Use	NAME OF DITCH (Water Delivered By)	No.	R/F	Present Irr. Acres	Irrigable Acres
S-326	Margarite Matt	Finley Creek	1907	29.84	Yes	Matt Ditch	1	R	29.8	
S-1683	Alexander Ashley	" "	1883	110.2	AF Yes	Ashley Ditch	1	R	55.1	
Proj		Jocko River			Yes	E Canal	4/5		32.4	

NOTE: R—Denotes Regular Irrigation. F—Flood Irrigation.

Adequate Supply: Yes X No Explain

Remarks

Project water is more supplemented, yet at part of time ditch will not carry much to ranch.

Jocko Irrigation Dist. 32.4 ac.

River Basin

Also in: Plat No. Twp. Rge.	Plat No. Twp. Rge.	Plat No. Twp. Rge.
Plat No. Twp. Rge.	Plat No. Twp. Rge.	Plat No. Twp. Rge.

Information From:
John Cheatham

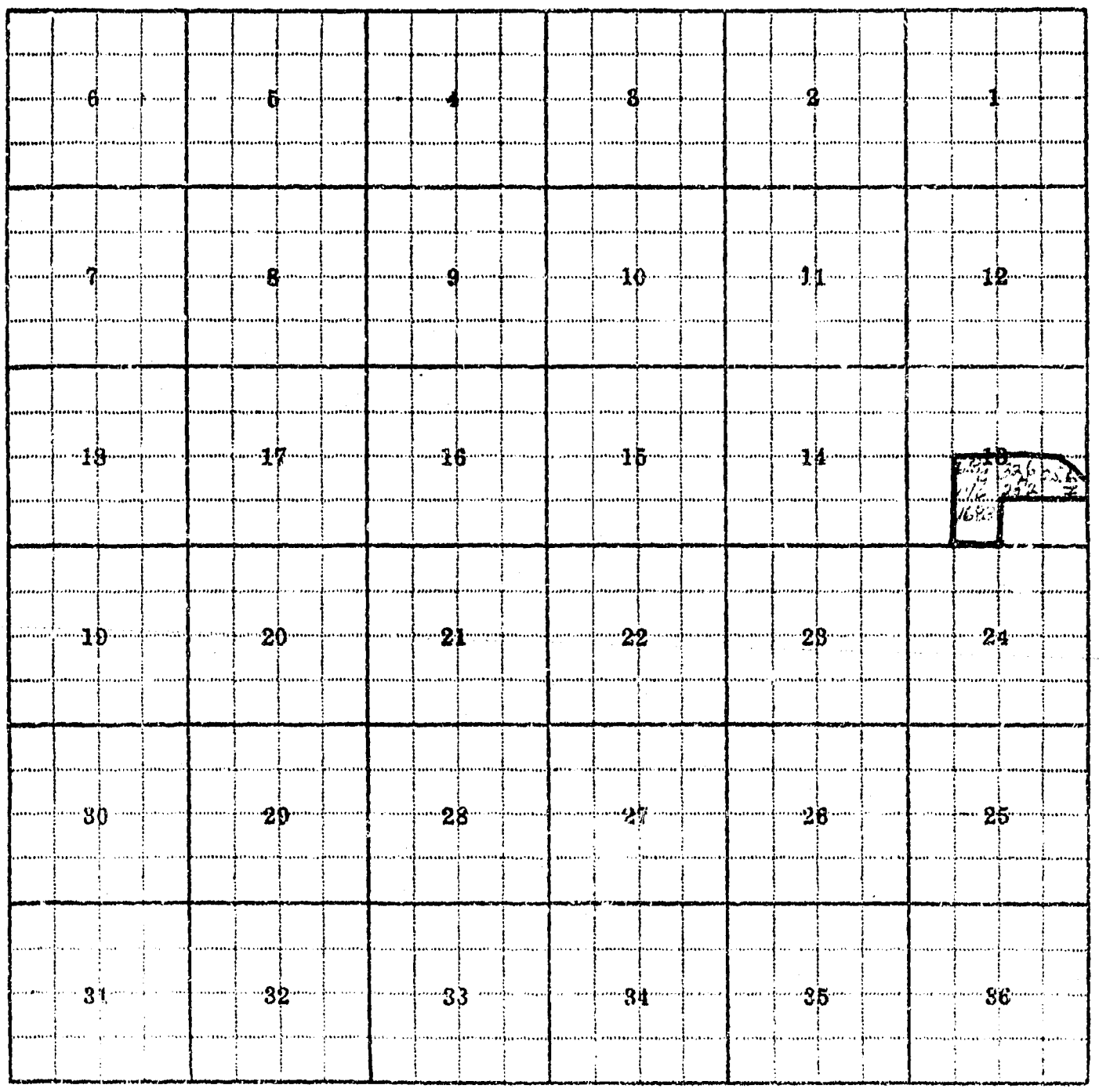

Land Ownership .....

F-1-A—5M--

County Lake

Farm Checked: Date 9-15-61

By Pete

STATE OF MONTANA
STATE ENGINEERS OFFICE
Water Resources Survey

T. 15N R. 20W Plat No. 53

Photo No. 4P-165

Legal Land Owner F. H. & Gertrude M. Cordis Address

Operator % Henry B. & Bessie Lewis Address Ariee

Water is delivered by:-- 1. Private System; 2. Ditch Company; 3. State Project; (4) Federal Project; (5) Irrigation District

App. No. Decree No.	NAME OF APPROPRIATOR TO WHOM DECREED	NAME OF STREAM	Date App. Date Priority	Miner's Inches	In Use	NAME OF DITCH (Water Delivered By)	No.	R/F	Present Irr. Acres	Irrigable Acres
Proj		Jocko River			Yes	E Canal	4/5	R	44.4	

NOTE: R—Denotes Regular Irrigation. F—Flood Irrigation.

Adequate Supply: Yes X No Explain

Remarks

Jocko Irrigation Dist. 44.4 ac.

River Basin

Also in: Plat No.	Twp.	Rge.	Plat No.	Twp.	Rge.	Plat No.	Twp.	Rge.
Plat No.	Twp.	Rge.	Plat No.	Twp.	Rge.	Plat No.	Twp.	Rge.

Information From:

J. W. Acheiy

6	5	4	3	2	1
7	8	9	10	11	12
18	17	16	15	14	13
19	20	21	22	23	24
30	29	28	27	26	25
31	32	33	34	35	36

Land Ownership .....

F-1-A—5M—

County Lake

Farm Checked: Date 9-13-61

By Pete

STATE OF MONTANA
STATE ENGINEERS OFFICE
Water Resources Survey

T 16N R 20W Plat No. 53

Photo No. 4P-163

Legal Land Owner Robert P. & Anna M. Corell Address Arlee

Operator Same Address

Water is delivered by:— 1. Private System; 2. Ditch Company; 3. State Project; (4) Federal Project; (5.) Irrigation District

App. No. Decree No.	NAME OF APPROPRIATOR TO WHOM DECREED	NAME OF STREAM	Date App. Date Priority	Miner's Inches	In Use	NAME OF DITCH (Water Delivered By)	No.	R/F	Present Irr. Acres	Irrigable Acres
Proj		Jocko River			Yes	K Canal	4/5	R	76.9	

NOTE: R—Denotes Regular Irrigation. F—Flood Irrigation.

Adequate Supply: Yes X No Explain

Remarks

Jocko Irrigation Dist. 76.9 ac.

River Basin

Also in: Plat No. Twp. Rge.	Plat No. Twp. Rge.	Plat No. Twp. Rge.
Plat No. Twp. Rge.	Plat No. Twp. Rge.	Plat No. Twp. Rge.

Information From:

M. Corell

No. 5

6	5	4	3	2	1
7	8	9	10	11	12
18	17	16	15	14	13
19	20	21	22	23	24
30	29	28	27	26	25
31	32	33	34	35	36

Land Ownership