F-1-A 5M-

County Lake

Farm Checked: Date 9-[illegible]-6

By Vaughn

STATE OF MONTANA
STATE ENGINEERS OFFICE
Water Resources Survey

T. 19N R. 19W Plat No. 46

Photo No. 1P-184

Legal Land Owner Adam H. & Robert H. Rung Address

Operator Clarence Erickson-leasing Address St. Ignatius

Water is delivered by: 1. Private System; 2. Ditch Company; 3. State Project; 4. Federal Project; 5. Irrigation District

App. No. Decree No.	NAME OF APPROPRIATOR TO WHOM DECREED	NAME OF STREAM	Date App. Date Priority	Miner's Inches	In Use	NAME OF DITCH (Water Delivered By)	No.	R/F	Present Irr. Acres	Irrigable Acres
Project rts					yes	Pablo Feeder Canal	4/5	R	29.0	

NOTE: R—Denotes Regular Irrigation. F—Flood Irrigation.

Adequate Supply. Yes X No Explain

Remarks

River Basin

Also in: Plat No.	Twp.	Rge	Plat No.	Twp.	Rge	Plat No.	Twp.	Rge
Plat No.	Twp.	Rge	Plat No.	Twp.	Rge	Plat No.	Twp.	Rge

Information From:

David Erickson

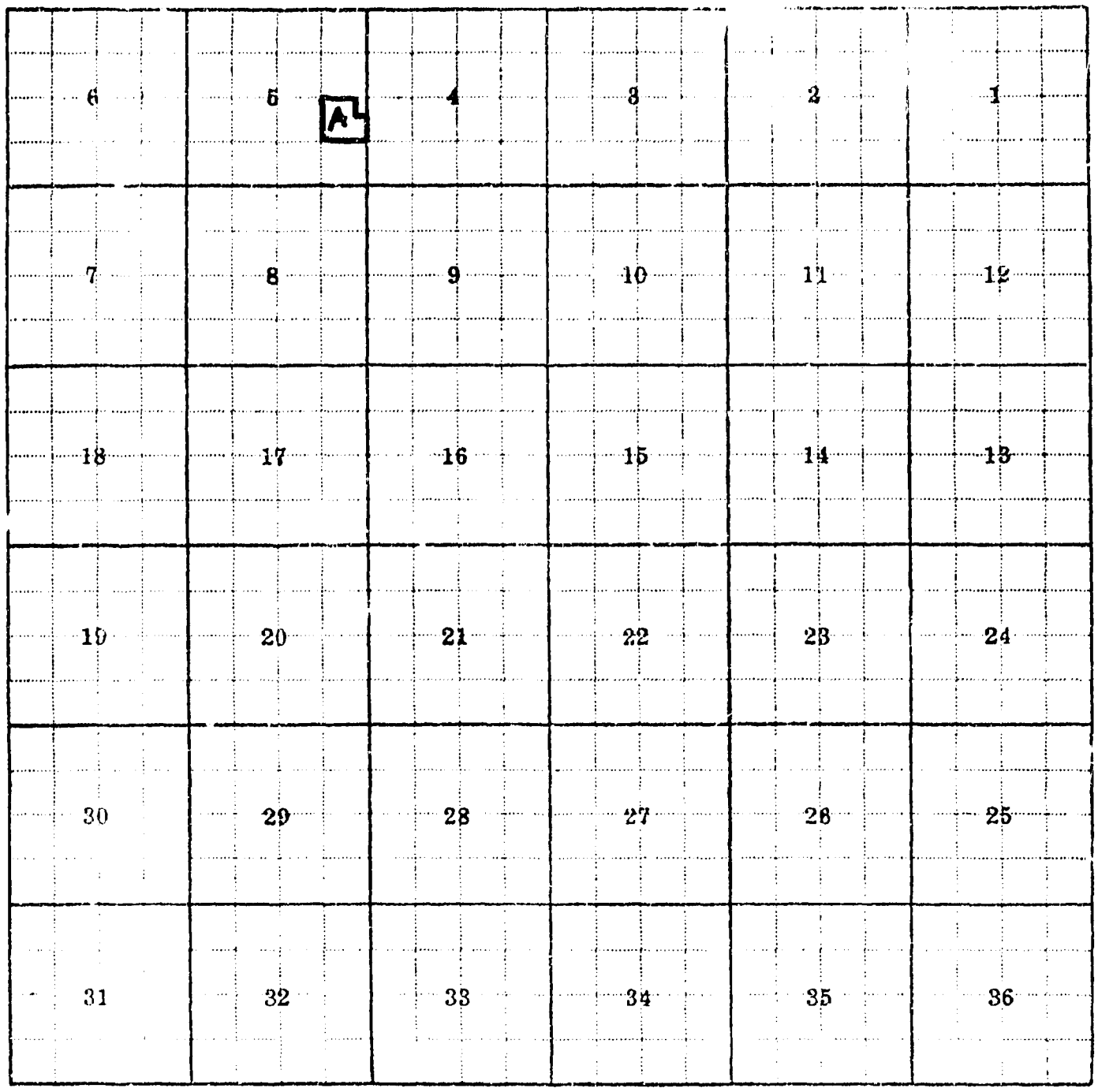

Land Ownership

F 1-A—5M—

County Lake

Farm Checked: Date 10-25-61

By Vaughn

STATE OF MONTANA
STATE ENGINEERS OFFICE
Water Resources Survey

T. 19N R. 19W Plat No. 46

Photo No. 1P-188

Legal Land Owner Charles L. & Mary A. Sanders Address St. Ignatius

Operator Same Address

Water is delivered by:— 1. Private System; 2. Ditch Company; 3. State Project; 4. Federal Project; 5. Irrigation District

App. No. Decree No.	NAME OF APPROPRIATOR TO WHOM DECREED	NAME OF STREAM	Date App. Date Priority	Miner's Inches	In Use	NAME OF DITCH (Water Delivered By)	No.	R/F	Present Irr. Acres	Irrigable Acres
Project rts					yes	Pablo Feeder Canal & Mission B Canal	4/5	R	145.77	

NOTE: R—Denotes Regular Irrigation. F—Flood Irrigation.

Adequate Supply: Yes X No Explain

Remarks

River Basin

Also in: Plat No.	Twp.	Rge	Plat No.	Twp.	Rge	Plat No.	Twp.	Rge
Plat No.	Twp.	Rge	Plat No.	Twp.	Rge	Plat No.	Twp.	Rge

Information From:

Charles Sanders

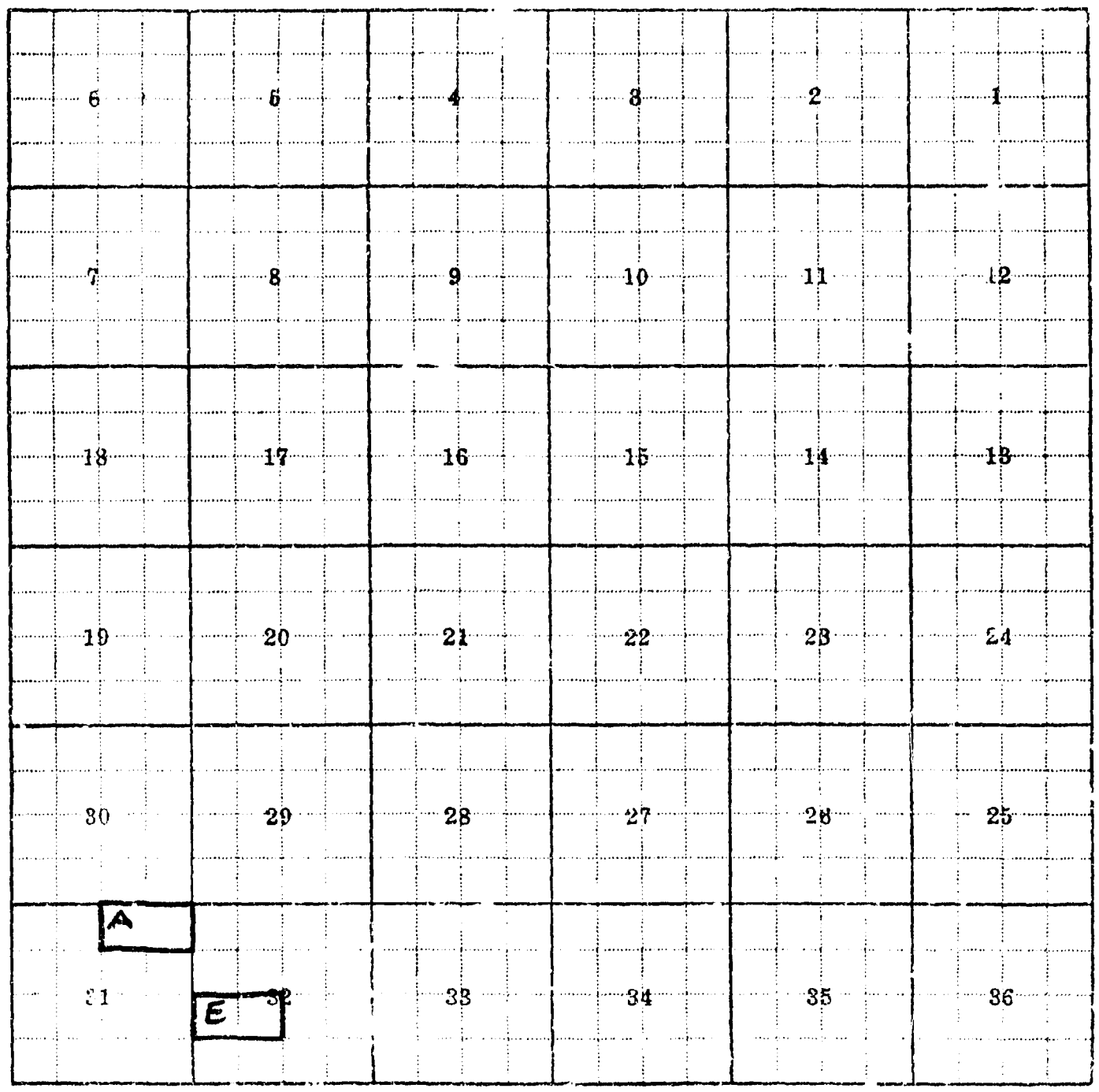

Land Ownership

F-1-A—5M—

County Lake

Farm Checked: Date 10-5-61

By Vaughn

STATE OF MONTANA
STATE ENGINEERS OFFICE
Water Resources Survey

T 19N R 19W Plat No. 46

Photo No. 1P-186

Legal Land Owner Walter M. & Louis Schock Address St. Ignatius

Operator Same Address

Water is delivered by:— (1) Private System; 2. Ditch Company; 3. State Project; (4) Federal Project; 5. Irrigation District

	App. No. Decree No.	NAME OF APPROPRIATOR TO WHOM DECREED	NAME OF STREAM	Date Appl. Date Prior'y	Miner's Inches	In Use	NAME OF DITCH (Water Delivered By)	No.	R/F	Present Irr. Acres	Irrigable Acres
S.W.R.	#611	Louie C. Lantow	Poison Oak Cr.	1900	80.0AF	yes	Lantow	1	R	40.0	
	Project rts					yes	Mission C Canal	4/5	R	35.91	
										75.91	

NOTE: R—Denotes Regular Irrigation. F—Flood Irrigation.

Adequate Supply: Yes X No Explain

Remarks

River Basin

Also in: Plat No.	Twp.	Rge.	Plat No.	Twp.	Rge.	Plat No.	Twp.	Rge.
Plat No.	Twp.	Rge.	Plat No.	Twp.	Rge.	Plat No.	Twp.	Rge.

Information From:
Walter Schock

6	5	4	3	2	1
7	8	9	10	11	12
18	17	16	15	14	13
19	20	21	22	23	24
30	29	28	27	26	25
31	32	33	34	35	36

Land Ownership

F-1-A—5M--

County Lake

Farm Checked: Date 9-28-61

By Vaughn

STATE OF MONTANA
STATE ENGINEERS OFFICE
Water Resources Survey

T 19N R 19W Plat No. 46

Photo No. 1P-184

Legal Land Owner Harley & Ruby Shepard Address St. Ignatius

Operator Same Address

Water is delivered by — 1. Private System; 2. Ditch Company; 3. State Project; 4. Federal Project; 5. Irrigation District

App. No. Decree No.	NAME OF APPROPRIATOR TO WHOM DECREED	NAME OF STREAM	Date App. Date Priority	Miner's Inches	In Use	NAME OF DITCH (Water Delivered By)	No.	R/F	Present Irr. Acres	Irrigable Acres
see dist					yes	Fablo Feeder & Marsh Cr A Canals	4/5		32.1	

NOTE: R—Denotes Regular Irrigation. F—Flood Irrigation.

Adequate Supply: Yes No Explain

Remarks 32.10 ac.

River Basin

Also in: Plat No.	Twp.	Rge.	Plat No.	Twp.	Rge.	Plat No.	Twp.	Rge.
Plat No.	Twp.	Rge.	Plat No.	Twp.	Rge.	Plat No.	Twp.	Rge.

Information From:

Lewis Mason

6 D	5	4	3	2	1
7	8	9	10	11	12
18	17	16	15	14	13
19	20	21	22	23	24
30	29	28	27	26	25
31	32	33	34	35	36

Land Ownership

F-1-A--5M—

County Lake

Farm Checked: Date 10-18-61

By Vaughn

STATE OF MONTANA
STATE ENGINEERS OFFICE
Water Resources Survey

T. 19N R. 19W Plat No. 46

Photo No 4P-116

Legal Land Owner Katie B. Sine Address

Operator Leonard Jensen-leasing Address St. Ignatius

Water is delivered by:—(1. Private System; 2. Ditch Company; 3. State Project; 4. Federal Project; (5. Irrigation District

	App. No. Decree No.	NAME OF APPROPRIATOR TO WHOM DECREED	NAME OF STREAM	Date App. Date Priority	Miner's Inches	In Use	NAME OF DITCH (Water Delivered By)	No.	R/F	Present Irr. Acres	Irrigable Acres
S.W.R.	#2384	Katie Beauchemin	Poison Oak Cr.	1889	59AF	yes	Beauchmin	1	R	29.5	
	A-36	Beckwith Merc. Co.	Beauchmin Creek	7-27-11	100	yes,part	Beauchmin				
	Project rts					yes	Pablo Feeder Canal	4/5	R	82.45	
										111.95	

NOTE: R—Denotes Regular Irrigation. F—Flood Irrigation.

Adequate Supply: Yes X No Explain

Remarks

Leonard Jensen says that he uses both private & project water on all or any part of this land.

Beauchmin & Poison Oak Cr. must be one & the same cr.

River Basin

Also in: Plat No.	Twp.	Rge	Plat No.	Twp.	Rge	Plat No.	Twp.	Rge
Plat No.	Twp.	Rge	Plat No.	Twp.	Rge	Plat No.	Twp.	Rge

Information From:

Leonard Jensen

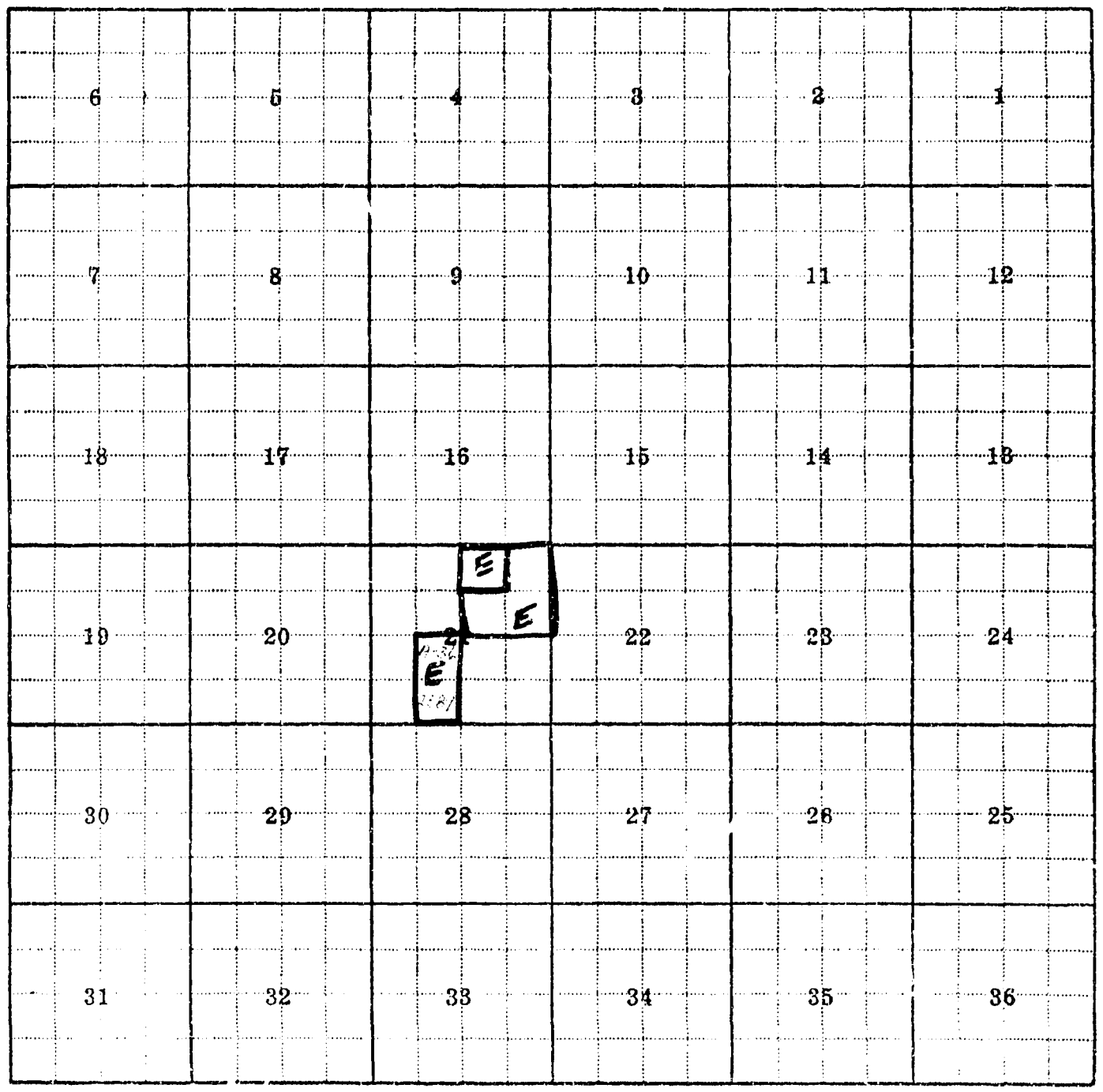

Land Ownership

F-1-A-5M-

County Lake

Farm Checked: Date 10-19-61

By Vaughn

STATE OF MONTANA
STATE ENGINEERS OFFICE
Water Resources Survey

T. 19N R. 19W Plat No. 46

Photo No. 4P-116

Legal Land Owner Mrs. H. A. Smith Address St. Ignatius

Operator Same Address

Water is delivered by:— 1. Private System; 2. Ditch Company; 3. State Project; 4. Federal Project; 5. Irrigation District

App. No. Decree No.	NAME OF APPROPRIATOR TO WHOM DECREED	NAME OF STREAM	Date App. Date Priority	Miner's Inches	In Use	NAME OF DITCH (Water Delivered By)	No.	R/F	Present Irr. Acres	Irrigable Acres
A-596	Helen McCrackin	Big Springs	7-11-10	100	stock					
A-836	" "	unnamed creek	6-10-[illegible]0	200	stock					
		NO IRRIGATION								

NOTE: R—Denotes Regular Irrigation. F—Flood Irrigation.

Adequate Supply: Yes No Explain

Remarks

River Basin

Also in: Plat No.	Twp.	Rge.	Plat No.	Twp.	Rge.	Plat No.	Twp.	Rge.
Plat No.	Twp.	Rge.	Plat No.	Twp.	Rge.	Plat No.	Twp.	Rge.

Information From:

Leonard Jensen

6	5	4	3	2	1
7	8	9	10	11	12
18	17	16	15	14	13
19	20	21	22	23	24
30	29	28	27	26	25
31	32	33	34	35	36

Land Ownership

F-1-A--5M—

County Lake

Farm Checked: Date 10-19-61

By Vaughn

STATE OF MONTANA
STATE ENGINEERS OFFICE
Water Resources Survey

T 19N R 19W Plat No. 46

Photo No. 4P-116

Legal Land Owner Sophia Smith Address St. Ignatius

Operator Same Address

Water is delivered by:— 1. Private System 2. Ditch Company; 3. State Project; 4. Federal Project; 5. Irrigation District

App. No. Decree No	NAME OF APPROPRIATOR TO WHOM DECREED	NAME OF STREAM	Date App. Date Priority	Miner's Inches	In Use	NAME OF DITCH (Water Delivered By)	No.	R/F	Present Irr. Acres	Irrigable Acres
A-35	Beckwith Merc. Co.	Beauchmin Cr.	6-10-10	300	stock					
Project	rts				yes	Pablo Feeder Canal	4/5	R	19.50	

NOTE: R—Denotes Regular Irrigation. F—Flood Irrigation.

Adequate Supply: Yes X No Explain

Remarks

19.50 acres

River Basin

Also in: Plat No. Twp. Rge. Plat No. Twp. Rge. Plat No. Twp. Rge.
Plat No. Twp. Rge. Plat No. Twp. Rge. Plat No. Twp. Rge.

Information From:

Leonard Jensen

6	5	4	3	2	1
7	8	9	10	11	12
18	17	16	15	14	13
19	20	21 A	22	23	24
30	29	28	27	26	25
31	32	33	34	35	36

Land Ownership

F-1-A--5M--

County Lake

Farm Checked: Date 10-3-61

By Vaughn

STATE OF MONTANA
STATE ENGINEERS OFFICE
Water Resources Survey

T. 19N. R. 19W. Plat No. 46

1P-185 & 186

Legal Land Owner Irvine & Alberta Stobie Address

Operator Same Address St. Ignatius

Water is delivered by:— 1. Private System; 2. Ditch Company; 3. State Project; 4. Federal Project; 5. Irrigation District

	App. No. Decree No.	NAME OF APPROPRIATOR TO WHOM DECREED	NAME OF STREAM	Date App. Date Priority	Miner's Inches	In Use	NAME OF DITCH (Water Delivered By)	No.	B/F	Present Irr. Acres	Irrigable Acres
S.W.R.	#779	Josephine Deschamps	Post Cr.	1887	37.0AF	yes	Deschamps Ditches	1	R	18.5	
S.W.R.	#782	Marion Deschamps	Post Cr.	1887	9.4AF	yes	Deschamps Ditches	1	R	4.7	
	Project rts					yes,part	Pablo Feeder Canal	4/5	R	140.0	

NOTE: R—Denotes Regular Irrigation. F—Flood Irrigation.

Adequate Supply: Yes X No Explain

Remarks MISSION IRR DIST

Irvine Stobie says that he uses private water on all the irrigated land in sec. 7 except about 15 acres on the N2 N2 NW & SE4 which is project water.

River Basin

Also in:	Plat No.	Twp.	Rge	Plat No.	Twp.	Rge	Plat No.	Twp.	Rge
	Plat No.	Twp.	Rge	Plat No.	Twp.	Rge	Plat No.	Twp.	Rge

Information From:
Irvine Stobie

6	5	4	3	2	1
C	8	9	10	11	12
18 B	17	16	15	14	13
19	20	21	22	23	24
30	29	28	27	26	25
31	32	33	34	35	36

Land Ownership

F-1-A—5M—

County Lake

Farm Checked: Date 10-24-61

By Vaughn

STATE OF MONTANA
STATE ENGINEERS OFFICE
Water Resources Survey

T. 19N R. 19W Plat No. 46

Photo No. 1P-187

Legal Land Owner E. G. Taylor Address

Operator Fred Krein-leasing Address St. Ignatius

Water is delivered by:— 1. Private System; 2. Ditch Company; 3. State Project; (4. Federal Project; 5. Irrigation District

App. No. Decree No.	NAME OF APPROPRIATOR TO WHOM DECREED	NAME OF STREAM	Date App. Date Priority	Miner's Inches	In Use	NAME OF DITCH (Water Delivered By)	No.	R/F	Present Irr. Acres	Irrigable Acres
see dist					yes	Mission B Canal	4/5	R	127.24	

NOTE: R—Denotes Regular Irrigation. F—Flood Irrigation.

Adequate Supply: Yes X No Explain

Remarks 63.24, 64.00 acres

River Basin

Also in: Plat No.	Twp.	Rge	Plat No.	Twp.	Rge	Plat No.	Twp.	Rge
Plat No.	Twp.	Rge	Plat No.	Twp.	Rge	Plat No.	Twp.	Rge

Information From:

Fred Krein

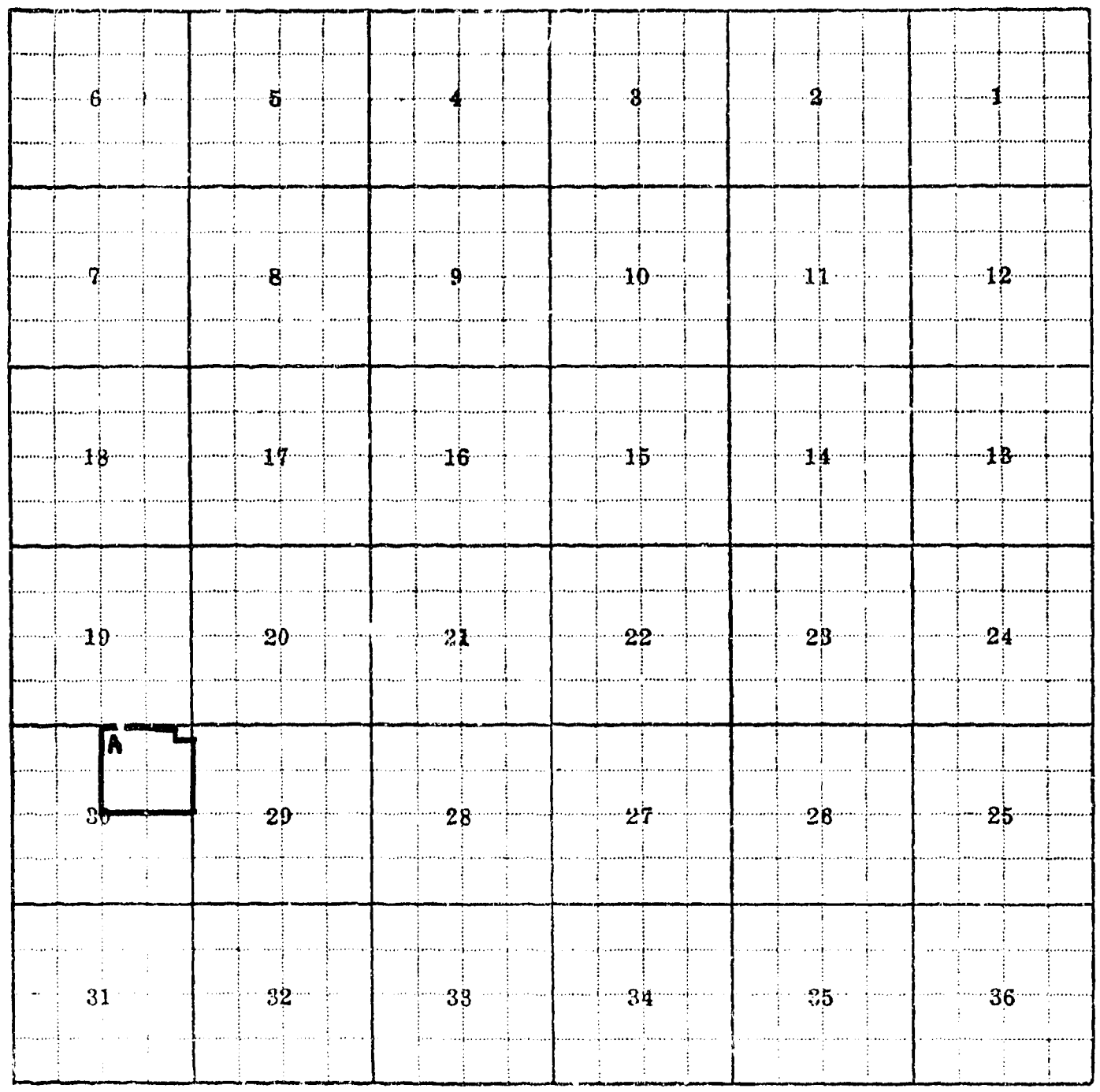

Land Ownership

F-1-A—5M—

County Lake

Farm Checked: Date 10-24-61

By Vaughn

STATE OF MONTANA
STATE ENGINEERS OFFICE
Water Resources Survey

T 19N R 19W Plat No. 46

Photo No. 1P-187

Legal Land Owner Winifred A. Taylor Address

Operator Fred Krein-leasing Address St. Ignatius

Water is delivered by:— 1. Private System; 2. Ditch Company; 3. State Project; 4. Federal Project; 5. Irrigation District

App. No. Decree No.	NAME OF APPROPRIATOR TO WHOM DECREED	NAME OF STREAM	Date App. Date Priority	Miner's Inches	In Use	NAME OF DITCH (Water Delivered By)	No.	R/F	Present Irr. Acres	Irrigable Acres
Project	rts				yes	Mission B Canal	4/5	R	132.09	

NOTE: R—Denotes Regular Irrigation. F—Flood Irrigation.

Adequate Supply: Yes X No Explain

Remarks

River Basin

Also in: Plat No.	Twp.	Rge.	Plat No.	Twp.	Rge.	Plat No.	Twp.	Rge.
Plat No.	Twp.	Rge.	Plat No.	Twp.	Rge.	Plat No.	Twp.	Rge.

Information From:
Fred Krein

6	5	4	3	2	1
7	8	9	10	11	12
18	17	16	15	14	13
19	20	21	22	23	24
30 c	29	28	27	26	25
31	32	33	34	35	36

Land Ownership

F-1-A—5M—

County Lake

Farm Checked: Date 10-11-61

By Vaughn

STATE OF MONTANA
STATE ENGINEERS OFFICE
Water Resources Survey

T 19N R 19W Plat No. 46

Photo No. 1P-186

Legal Land Owner Clifford M. Trudell Address St. Ignatius

Operator Same Address

Water is delivered by:— (1. Private System; 2. Ditch Company; 3. State Project; (4. Federal Project; 5. Irrigation District

	App. No. Decree No.	NAME OF APPROPRIATOR TO WHOM DECREED	NAME OF STREAM	Date App. Date Priority	Miner's Inches	In Use	NAME OF DITCH (Water Delivered By)	No.	R/F	Present Irr. Acres	Irrigable Acres
S.W.R.	471	James Angus McDonald	Poison Oak Cr.	1882	47.4AF	yes, part	McDonald	1	R	23.7	
S.W.R.	473	Sarah McDonald	" " "	1882	80.0AF	yes, part	"	1	R	33.5	
	A-452	Thomas McDonald	Post Creek	11-15-05	400	no, part					
	A-330	Hipp Josephine Lantow	Lantow Creek	9-10-91	80	yes	Lantow	1	R		
S.W.R.	38	Josephine Lantow	Poison Oak Cr.	1891	45AF	yes	"	1	R	22.5	
	see dist					yes	Mission C Canal	4/5	R	33.82	

NOTE: R—Denotes Regular Irrigation. F—Flood Irrigation.

Adequate Supply: Yes X No Explain

Remarks

See Bushman, M. for M.I.D. water for NENW sec 19

Clifford Trudell thinks that Lantow & Poison Oak Creeks are one & the same stream which he calls Ivy Cr. There is so much seepage water on the bottom land along Poison Oak Cr. that drains are being put in.

River Basin

Also in: Plat No.	Twp.	Rge	Plat No.	Twp.	Rge	Plat No.	Twp.	Rge
Plat No.	Twp.	Rge	Plat No.	Twp.	Rge	Plat No.	Twp.	Rge

Information From:

Clifford Trudell

6	5	4	3	2	1
7	8	9	10	11	12
18	17	16	15	14	13
19	20	21	22	23	24
30	29	28	27	26	25
31	32	33	34	35	36

Land Ownership

F-1-A—5M—

County Lake

Farm Checked: Date 10-25-61

By Vaughn

STATE OF MONTANA
STATE ENGINEERS OFFICE
Water Resources Survey

T. 19N R. 19W Plat No. 46

Photo No. 1P-188

Legal Land Owner Ruth Udall Address St. Ignatius

Operator Same Address

Water is delivered by:— 1. Private System; 2. Ditch Company; 3. State Project; 4. Federal Project; 5. Irrigation District

App. No. Decree No.	NAME OF APPROPRIATOR TO WHOM DECREED	NAME OF STREAM	Date App. Date Priority	Miner's Inches	In Use	NAME OF DITCH (Water Delivered By)	No.	R/F	Present Irr. Acres	Irrigable Acres
S.W.R. #348	Basil Matt	Ashley Cr.	1895	150.2AF	yes, part	Peon	1	F	40.0	
see dist					yes	Pablo Feeder Canal	4/5	R	70.5	

NOTE: R—Denotes Regular Irrigation. F—Flood Irrigation.

Adequate Supply: Yes X No Explain

Remarks

River Basin

Also in: Plat No.	Twp.	Rge.	Plat No.	Twp.	Rge.	Plat No.	Twp.	Rge.
Plat No.	Twp.	Rge.	Plat No.	Twp.	Rge.	Plat No.	Twp.	Rge.

Information From:
W.H. Johns &
Melvin Udall

6	5	4	3	2	1
7	8	9	10	11	12
18	17	16	15	14	13
19	20	21	22	23	24
30	29	28	27	26	25
31	32	33	34	35	36
	G				

Land Ownership

F-1-A -5M-

County Lake

Farm Checked: Date 5-1-62

By Vaughn

STATE OF MONTANA
STATE ENGINEERS OFFICE
Water Resources Survey

T 19N R 19W Plat No. 46

Photo No. 1P-138

Legal Land Owner Ruth Lenery Udall Address

Operator Melvin Udall Address Box 26 St. Ignatius

Water is delivered by:— 1. Private System; 2. Ditch Company; 3. State Project; 4. Federal Project; 5. Irrigation District

App. No. Decree No.	NAME OF APPROPRIATOR TO WHOM ECREED	NAME OF STREAM	Date App. Date Priority	Miner's Inches	In Use	NAME OF DITCH (Water Delivered By)	No.	R/F	Present Irr. Acres	Irrigable Acres
see dist					yes	Mission C Canal	4/5	R	61.72	

NOTE: R—Denotes Regular Irrigation. F—Flood Irrigation.

Adequate Supply: Yes X No Explain

Remarks

River Basin

Also in: Plat No.	Twp.	Rge	Plat No.	Twp.	Rge	Plat No.	Twp.	Rge
Plat No.	Twp.	Rge	Plat No.	Twp.	Rge	Plat No.	Twp.	Rge

Information From:

Melvin Udall

6	5	4	3	2	1
7	8	9	10	11	12
18	17	16	15	14	13
19	20	21	22	23	24
30	29	28	27	26	25
31	32	33	34	35	36

Land Ownership

F-1-A—5M—

County Lake

Farm Checked: Date 9-4-61

By Vaughn

STATE OF MONTANA
STATE ENGINEERS OFFICE
Water Resources Survey

T. 19N R. 19W Plat No. 46

Photo No. 1P-185

Legal Land Owner U.S. in trust for Marian H. Breuninger Address

Operator Rose Dupuis-buying Address St. Ignatius

Water is delivered by:—1. Private System; 2. Ditch Company; 3. State Project; 4. Federal Project; 5. Irrigation District Indian 2.93

	App. No. Decree No.	NAME OF APPROPRIATOR TO WHOM DECREED	NAME OF STREAM	Date App. Date Priority	Miner's Inches	In Use	NAME OF DITCH (Water Delivered By)	No.	R/F	Present Irr. Acres	Irrigable Acres
S.W.R.	#690	John Minesinger	Post Cr.	1907	150.8AF	Yes	Magee Minisinger	1	R	75.4	
	See dist.						Mission B Canal	4/5	R	2.93	
										78.33	

NOTE: R—Denotes Regular Irrigation. F—Flood Irrigation.

Adequate Supply: Yes X No Explain

Remarks

River Basin

Also in: Plat No.	Twp.	Rge	Plat No.	Twp.	Rge	Plat No.	Twp.	Rge
Plat No.	Twp.	Rge	Plat No.	Twp.	Rge	Plat No.	Twp.	Rge

Information From:

Ross Dupuis

6	5	4	3	2	1
7	8	9	10	11	12
18	17	16	15	14	13
19	20	21	22	23	24
30	29	28	27	26	25
31	32	33	34	35	36

Land Ownership

F-1-A--5M--

County Lake

Farm Checked: Date 10-19-61

By Vaughn

STATE OF MONTANA
STATE ENGINEERS OFFICE
Water Resources Survey

T. 19N R. 19W. Plat No. 46

Photo No. 4P-115 & 116

Legal Land Owner U. S. in trust Address

Operator Post Creek Stockmans Assn. Address St. Ignatius

Water is delivered by:— 1. Private System; 2. Ditch Company; 3. State Project; 4. Federal Project; 5. Irrigation District

App. No. Decree No.	NAME OF APPROPRIATOR TO WHOM DECREED	NAME OF STREAM	Date App. Date Priority	Miner's Inches	In Use	NAME OF DITCH (Water Delivered By)	No.	R/F	Present Irr. Acres	Irrigable Acres
Project	rts				yes	Pablo Feeder Canal	4,5	R	48.0	

NOTE: R—Denotes Regular Irrigation. F—Flood Irrigation.

Adequate Supply: Yes X No Explain

Remarks

River Basin

Also in: Plat No.	Twp.	Rge	Plat No.	Twp.	Rge	Plat No.	Twp.	Rge
Plat No.	Twp.	Rge	Plat No.	Twp.	Rge	Plat No.	Twp.	Rge

Information From:

Walter McDonald

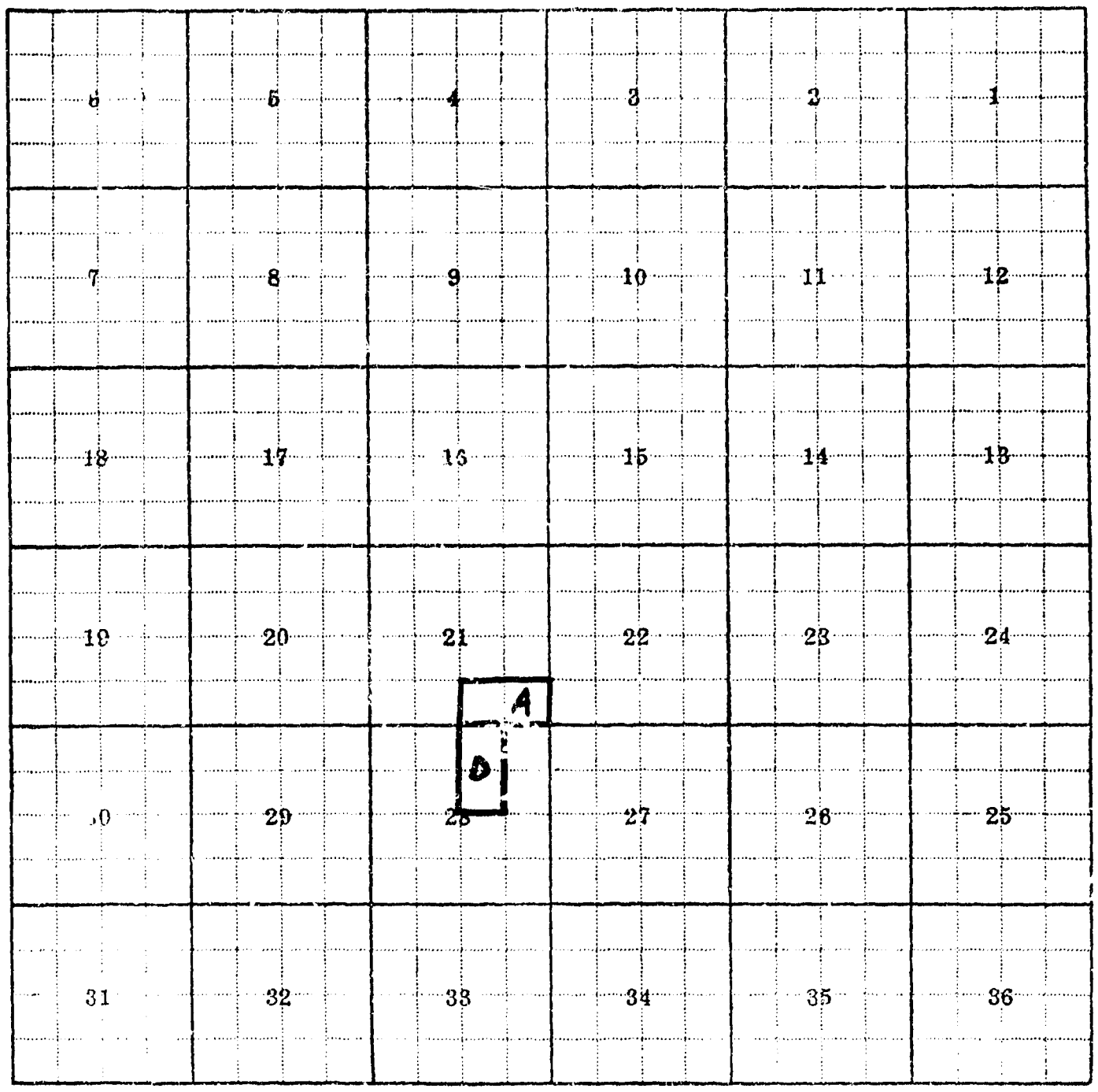

Land Ownership

F-1-A--5M—

County Lake

Farm Checked: Date 10-25-61

By Vaughn

STATE OF MONTANA
STATE ENGINEERS OFFICE
Water Resources Survey

T 19N R 19W Plat No. 46

Photo No. 4P-114

Legal Land Owner U.S. in trust Address

Operator Roy Burton Address St. Ignatius

Water is delivered by:— (1. Private System; 2. Ditch Company; 3. State Project; (4. Federal Project; 5. Irrigation District

App. No. Decree No.	NAME OF APPROPRIATOR TO WHOM DECREED	NAME OF STREAM	Date App. Date Priority	Miner's Inches	In Use	NAME OF DITCH (Water Delivered By)	No.	R/F	Present Irr. Acres	Irrigable Acres
Project	rts				yes	Pablo Feeder Canal	4/5	R	16.7	

NOTE: R—Denotes Regular Irrigation. F—Flood Irrigation.

Adequate Supply: Yes X No Explain

Remarks

River Basin

Also in: Plat No.	Twp.	Rge.	Plat No.	Twp.	Rge.	Plat No.	Twp.	Rge.
Plat No.	Twp.	Rge.	Plat No.	Twp.	Rge.	Plat No.	Twp.	Rge.

Information From:

R. Lark

6	5	4	3	2	1
7	8	9	10	11	12
18	17	16	15	14	13
19	20	21	22	23	24
30	29	28	27	26	25
31	32	33	34	35	36

Land Ownership

6	5	4	3	2	1
7	8	9	10	11	12
18	17	16	15	14	13
19	20	21	22	23	24
30	29	28	27	26	25
31	32	33	34	35	36

Land Ownership

F-1-A—5M—

County Lake

Farm Checked: Date 10-10-61

By Vaughn

STATE OF MONTANA
STATE ENGINEERS OFFICE
Water Resources Survey

T. 19N R. 19W. Plat No. 46

Photo No. 1P-185

Legal Land Owner U.W. & Gladys M. Walker Address St. Ignatius

Operator Same Address

Water is delivered by:— 1. Private System; 2. Ditch Company; 3. State Project; 4. Federal Project; 5. Irrigation District

App. No. Decree No.	NAME OF APPROPRIATOR TO WHOM DECREED	NAME OF STREAM	Date App. Date Priority	Miner's Inches	In Use	NAME OF DITCH (Water Delivered By)	No.	R/F	Present Irr. Acres	Irrigable Acres
Project	rts				yes	Mission B Canal	4/5	R	71.1	

NOTE: R—Denotes Regular Irrigation. F—Flood Irrigation.

Adequate Supply: Yes X No Explain

Remarks MISSION IRR. DIST

River Basin

Also in: Plat No.	Twp.	Rge	Plat No.	Twp.	Rge	Plat No.	Twp.	Rge
Plat No.	Twp.	Rge	Plat No.	Twp.	Rge	Plat No.	Twp.	Rge

Information From:

U. W. Walker

6	5	4	3	2	1
7	8	9	10	11	12
18	17	16	15	14	13
19	20	21	22	23	24
30	29	28	27	26	25
31	32	33	34	35	36

E B

Land Ownership

F-1-A-5M—

County Lake

Farm Checked: Date 10-24-61

By Vaughn

STATE OF MONTANA
STATE ENGINEERS OFFICE
Water Resources Survey

T. 19N R. 19W Plat No. 46

Photo No. 1P-188

Legal Land Owner Gregory A. & Betty H. White Address

Operator Ross Dupuis Address St. Ignatius

Water is delivered by:— 1. Private System; 2. Ditch Company; 3. State Project; 4. Federal Project; 5. Irrigation District

App. No. Decree No.	NAME OF APPROPRIATOR TO WHOM DECREED	NAME OF STREAM	Date App. Date Priority	Miner's Inches	In Use	NAME OF DITCH (Water Delivered By)	No.	R/F	Present Irr. Acres	Irrigable Acres
Project	rts				yes	Pablo Feeder Canal	4/5	R	32.51	

NOTE: R—Denotes Regular Irrigation. F—Flood Irrigation.

Adequate Supply: Yes X No Explain

Remarks

River Basin

Also in: Plat No. Twp. Rge | Plat No. Twp. Rge | Plat No. Twp. Rge
Plat No. Twp. Rge | Plat No. Twp. Rge | Plat No. Twp. Rge

Information From:
Ross Dupuis

6	5	4	8	2	1
	8	9	10	11	12
18	17	16	15	14	13
19	20	21	22	23	24
30	29	28	27	26	25
31	32	33	34	35	36

Land Ownership

F-1-A- 5M

County Lake

Farm Checked: Date 10-5-51

By Vaughn

STATE OF MONTANA
STATE ENGINEERS OFFICE
Water Resources Survey

T 19N R 19W Plat No. 46

Photo No. 1P-185

Legal Land Owner T. H. Williams Address

Operator Strandvold Knudsen-buying Address St. Ignatius

Water is delivered by:— 1. Private System; 2. Ditch Company; 3. State Project; 4. Federal Project; 5. Irrigation District

App. No. Decree No.	NAME OF APPROPRIATOR TO WHOM DECREED	NAME OF STREAM	Date App. Date Priority	Miner's Inches	In Use	NAME OF DITCH (Water Delivered By)	No.	R/F	Present Irr. Acres	Irrigable Acres
#784	Oro Deschamps	Post Cr.	1906	80.2AF	yes	McDonald-Deschamps	1	R	40.1	
Project	rts				yes	Mission B Canal	4/5	R	109.04	
A-321	Bert Lish	June Creek	4-10-13	80	no					

NOTE: R—Denotes Regular Irrigation. F—Flood Irrigation.

Adequate Supply: Yes X No Explain

Remarks 31.50, 77.54 acres

River Basin

Also in: Plat No. Twp. Rge | Plat No. Twp. Rge | Plat No. Twp. Rge
Plat No. Twp. Rge | Plat No. Twp. Rge | Plat No. Twp. Rge

Information From:

Strandvold Knudsen

6	5	4	3	2	1
7	8	9	10	11	12
18	17 c	16	15	14	13
19	20	21	22	23	24
30	29	28	27	26	25
31	32	33	34	35	36

Land Ownership

F-1-A—5M—

County Lake

Farm Checked: Date 10-5-61

By Vaughn

STATE OF MONTANA
STATE ENGINEER'S OFFICE
Water Resources Survey

T. 19N R. 19W Plat No. 46

Photo No. 1P-186

Legal Land Owner Rose Michel Zarate Address

Operator Walter M. Schock-leasing Address St. Ignatius

Water is delivered by:— 1. Private System; 2. Ditch Company; 3. State Project; 4. Federal Project; 5 Irrigation District

App. No. Decree No.	NAME OF APPROPRIATOR TO WHOM DECREED	NAME OF STREAM	Date App. Date Priority	Miner's Inches	In Use	NAME OF DITCH (Water Delivered By)	No.	R/F	Present Irr. Acres	Irrigable Acres
Project	rts				yes	Mission C Canal	4/5	R	96.06	

NOTE: R—Denotes Regular Irrigation. F—Flood Irrigation.

Adequate Supply: Yes X No Explain

Remarks

River Basin

Also in: Plat No.	Twp.	Rge	Plat No.	Twp.	Rge	Plat No.	Twp.	Rge
Plat No.	Twp.	Rge	Plat No.	Twp.	Rge	Plat No.	Twp.	Rge

Information From:

Walter Schock

6	5	4	3	2	1
7	8	9	10	11	12
18	17	16	15	14	13
19 G	20	21	22	23	24
30	29	28	27	26	25
31	32	33	34	35	36

Land Ownership

F-1-A—5M—

County Lake

Farm Checked: Date 5-22-62

By Pete

STATE OF MONTANA
STATE ENGINEERS OFFICE
Water Resources Survey

T. 18N. R. 20W. Plat No. 47

Photo No 1P-95

Legal Land Owner Mae E. Ahrens Address St. Ignatius

Operator Same Address

Water is delivered by:— 1. Private System; 2. Ditch Company; 3. State Project; (4.) Federal Project; (5.) Irrigation District

App. No. Decree No.	NAME OF APPROPRIATOR TO WHOM DECREED	NAME OF STREAM	Date App. Date Priority	Miner's Inches	In Use	NAME OF DITCH (Water Delivered By)	No.	R/F	Present Irr. Acres	Irrigable Acres
Proj.					Yes	Mission C	4/5		66.84	
S-290	Peter Matt	Unnamed creek	1906	1.1	No					

NOTE: R—Denotes Regular Irrigation. F—Flood Irrigation.

Adequate Supply: Yes X No Explain

Remarks MISSION IRR DIST 66.84 acres

River Basin

Also in: Plat No. Twp. Rge. | Plat No. Twp. Rge | Plat No. Twp. Rge
Plat No. Twp. Rge. | Plat No. Twp. Rge | Plat No. Twp. Rge

Information From:

Mrs. Ahrens

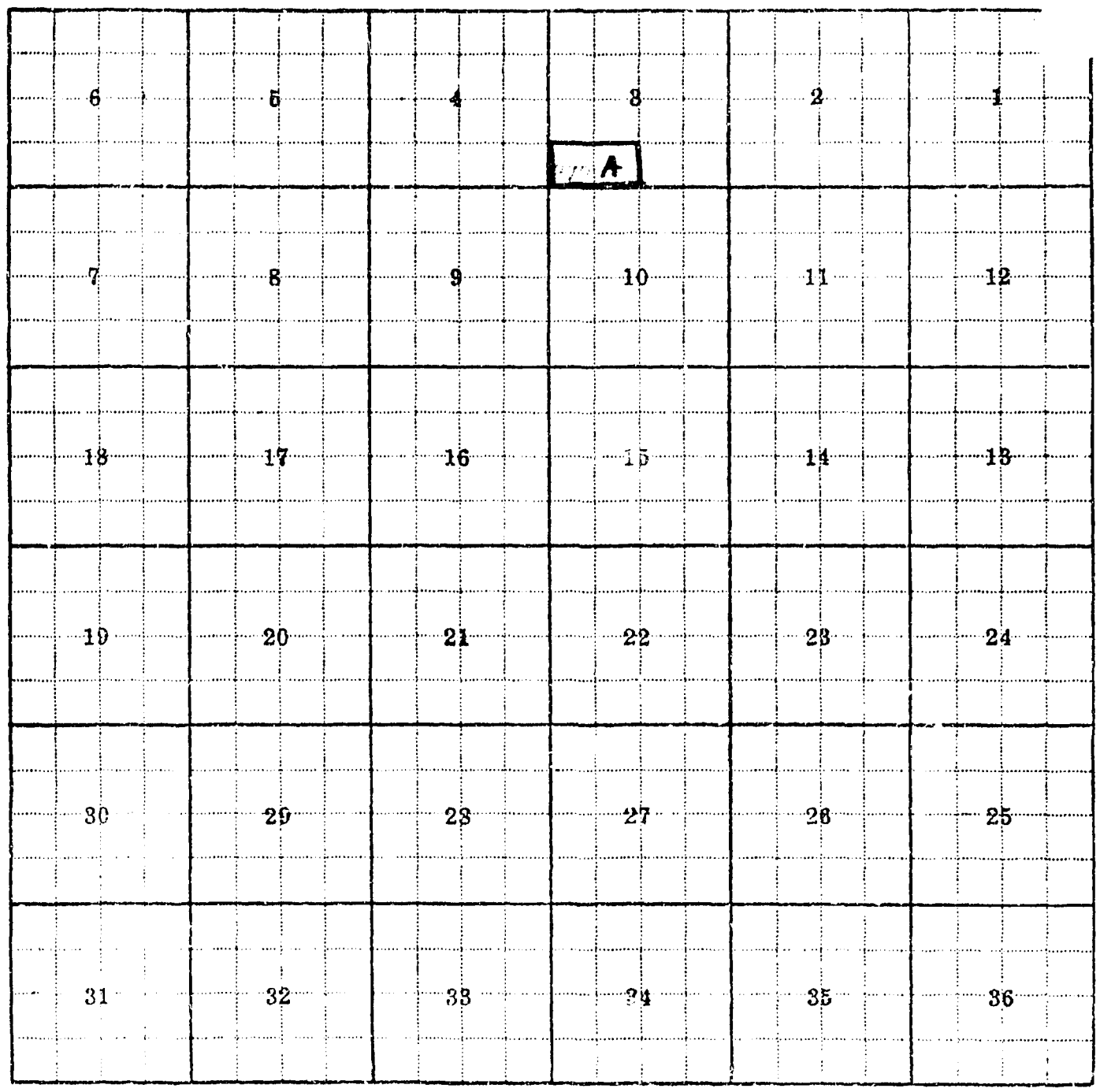

Land Ownership

F-1-A—5M—

County Lake

Farm Checked: Date 5-15-62

By Pete

STATE OF MONTANA
STATE ENGINEERS OFFICE
Water Resources Survey

T 18N R 20W Plat No. 47

Photo No. 1P-128

Legal Land Owner Lawrence R. Anderson Address St. Ignatius

Operator Same Address

Water is delivered by:— 1. Private System; 2. Ditch Company; 3. State Project; 4. Federal Project; 5. Irrigation District

App. No. Decree No.	NAME OF APPROPRIATOR TO WHOM DECREED	NAME OF STREAM	Date App. Date Priority	Miner's Inches	In Use	NAME OF DITCH (Water Delivered By)	No.	R/F	Present Irr. Acres	Irrigable Acres
Proj.					yes	Mission B	4/5	R	59.41	

NOTE: R—Denotes Regular Irrigation. F—Flood Irrigation.

Adequate Supply: Yes X No Explain

Remarks MISSION IRR DIST 59.41 acres

River Basin

Also in: Plat No.	Twp.	Rge.	Plat No.	Twp.	Rge.	Plat No.	Twp.	Rge.
Plat No.	Twp.	Rge.	Plat No.	Twp.	Rge.	Plat No.	Twp.	Rge.

Information From:

Lawrence Anderson

6	5	4	3	2	1
7	8	9	10	11	12
18	17	16	15	14	13
19	20	21	22	23	24
30	29	28	27	26	25
31	32	33	34	35	36

E

Land Ownership

F-1-A—5M—

County Lake

Farm Checked: Date 5-24-62

By Pete

STATE OF MONTANA
STATE ENGINEERS OFFICE
Water Resources Survey

T 18NR 20W Plat No. 47

Photo No. 1P-127

Legal Land Owner Fredrick Artis Address St. Ignatius

Operator Same Address

Water is delivered by:— 1. Private System; 2. Ditch Company; 3. State Project; (4. Federal Project; (5. Irrigation District

App. No. Decree No.	NAME OF APPROPRIATOR TO WHOM DECREED	NAME OF STREAM	Date App. Date Priority	Miner's Inches	In Use	NAME OF DITCH (Water Delivered By)	No.	R/F	Present Irr. Acres	Irrigable Acres
Proj.					yes	Fathers D	4/5	R	.5	

NOTE: R—Denotes Regular Irrigation. F—Flood Irrigation.

Adequate Supply: Yes X No Explain

Remarks

River Basin

Also in: Plat No.	Twp.	Rge.	Plat No.	Twp.	Rge.	Plat No.	Twp.	Rge.
Plat No.	Twp.	Rge.	Plat No.	Twp.	Rge.	Plat No.	Twp.	Rge.

Information From:

Roderick-Proj. Office

6	5	4	3	2	1
7	8	9	10	11	12
18	17	16	15	14	13
19	20	21	22	23	24
30	29	28	27	26	25
31	32	33	34	35	36

Land Ownership

F-1-A—5M—

County Lake

Farm Checked: Date 5-25-62

By Pete

STATE OF MONTANA
STATE ENGINEERS OFFICE
Water Resources Survey

T 18N R 20W Plat No. 47

Photo No. 1P-126

Legal Land Owner LeRoy & Helen E. Atkins Address St. Ignatius

Operator Same Address

Water is delivered by:— 1. Private System; 2. Ditch Company; 3. State Project; 4. Federal Project; 5. Irrigation District

App. No. Decree No.	NAME OF APPROPRIATOR TO WHOM DECREED	NAME OF STREAM	Date App. Date Priority	Miner's Inches	In Use	NAME OF DITCH (Water Delivered By)	No.	R/F	Present Irr. Acres	Irrigable Acres
Proj					yes	F Canal	4/5		145.68	

NOTE: R—Denotes Regular Irrigation. F—Flood Irrigation.

Adequate Supply: Yes X No Explain

Remarks MISSION IRR DIST. 83.73 acres, 34 acres, 27.95 acres

River Basin

Also in: Plat No.	Twp.	Rge	Plat No.	Twp.	Rge	Plat No.	Twp.	Rge
Plat No.	Twp.	Rge	Plat No.	Twp.	Rge	Plat No.	Twp.	Rge

Information From:

LeRoy Atkins

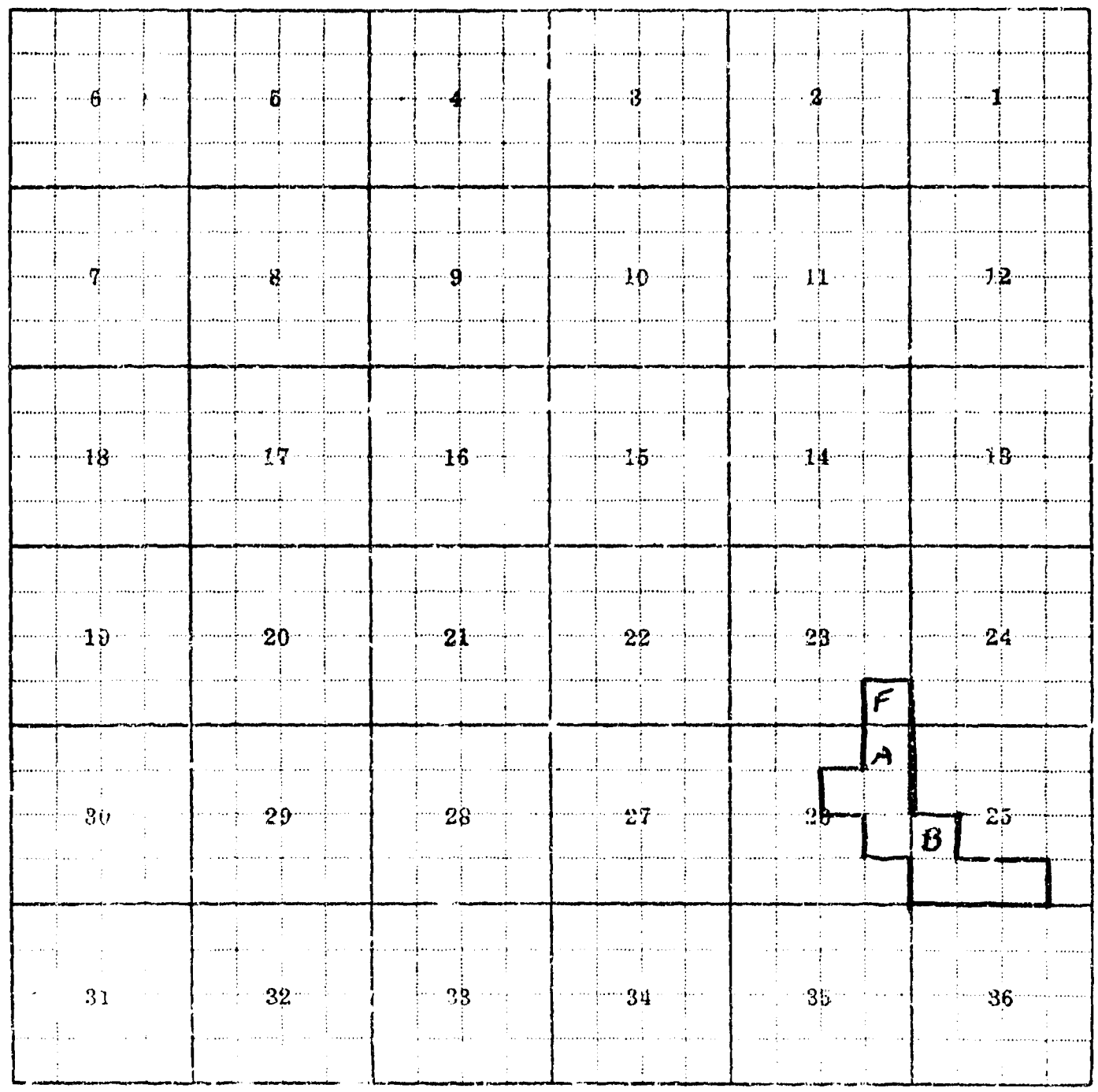

Land Ownership

F-1-A-5M—

County Lake

Farm Checked: Date 5-16-62

By Pete

STATE OF MONTANA
STATE ENGINEERS OFFICE
Water Resources Survey

T 18N R 20W Plat No. 47

Photo No. 1P-128

Legal Land Owner Irving Ball Address St. Ignatius

Operator Same Address

Water is delivered by:— 1. Private System; 2. Ditch Company; 3. State Project; (4. Federal Project; 5. Irrigation District

App. No. Decree No.	NAME OF APPROPRIATOR TO WHOM DECREED	NAME OF STREAM	Date App. Date Priority	Miner's Inches	In Use	NAME OF DITCH (Water Delivered By)	No.	R/F	Present Irr. Acres	Irrigable Acres
Proj					yes	Mission C	4/5	R	18.72	

NOTE: R—Denotes Regular Irrigation. F—Flood Irrigation.

Adequate Supply: Yes X No Explain

Remarks MISSION IRR DIST 18.72 acres

River Basin

Also in: Plat No.	Twp.	Rge	Plat No.	Twp.	Rge	Plat No.	Twp.	Rge
Plat No.	Twp.	Rge	Plat No.	Twp.	Rge	Plat No.	Twp.	Rge

Information From:

Irving Ball

6	5	4	3	2	1
7	8	9	10	11 C	12
18	17	16	15	14	13
19	20	21	22	23	24
30	29	28	27	26	25
31	32	33	34	35	36

Land Ownership

F-1-A—5M—

County Lake

Farm Checked: Date 6-1-62

By Pete

STATE OF MONTANA
STATE ENGINEERS OFFICE
Water Resources Survey

T. 18N. R. 20W. Plat No. 47

Photo No. 1P-97

Legal Land Owner Peter Blood Address

Operator Sisters of Charity Address St. Ignatius

Water is delivered by:— 1. Private System; 2. Ditch Company; 3. State Project; 4. Federal Project; 5. Irrigation District

App. No. Decree No.	NAME OF APPROPRIATOR TO WHOM DECREED	NAME OF STREAM	Date App. Date Priority	Miner's Inches	In Use	NAME OF DITCH (Water Delivered By)	No.	R/F	Present Irr. Acres	Irrigable Acres
A-470	Mary Blood	Sabine Cr.	7-15-05	200	No					
D-11	Peter Blood	" "	4- -39	½ int	no	Brisson D	1	R		13
S-548	Mary Blood	Spring	4-30-19		no					
S-549	Peter Blood	"	4-30-19		no					

NOTE: R—Denotes Regular Irrigation. F—Flood Irrigation.

Adequate Supply: Yes No Explain

Remarks D-11 is ditch decree

River Basin

Also in: Plat No.	Twp.	Rge	Plat No.	Twp.	Rge	Plat No.	Twp.	Rge
Plat No.	Twp.	Rge	Plat No.	Twp.	Rge	Plat No.	Twp.	Rge

Information From:

Father Shannon

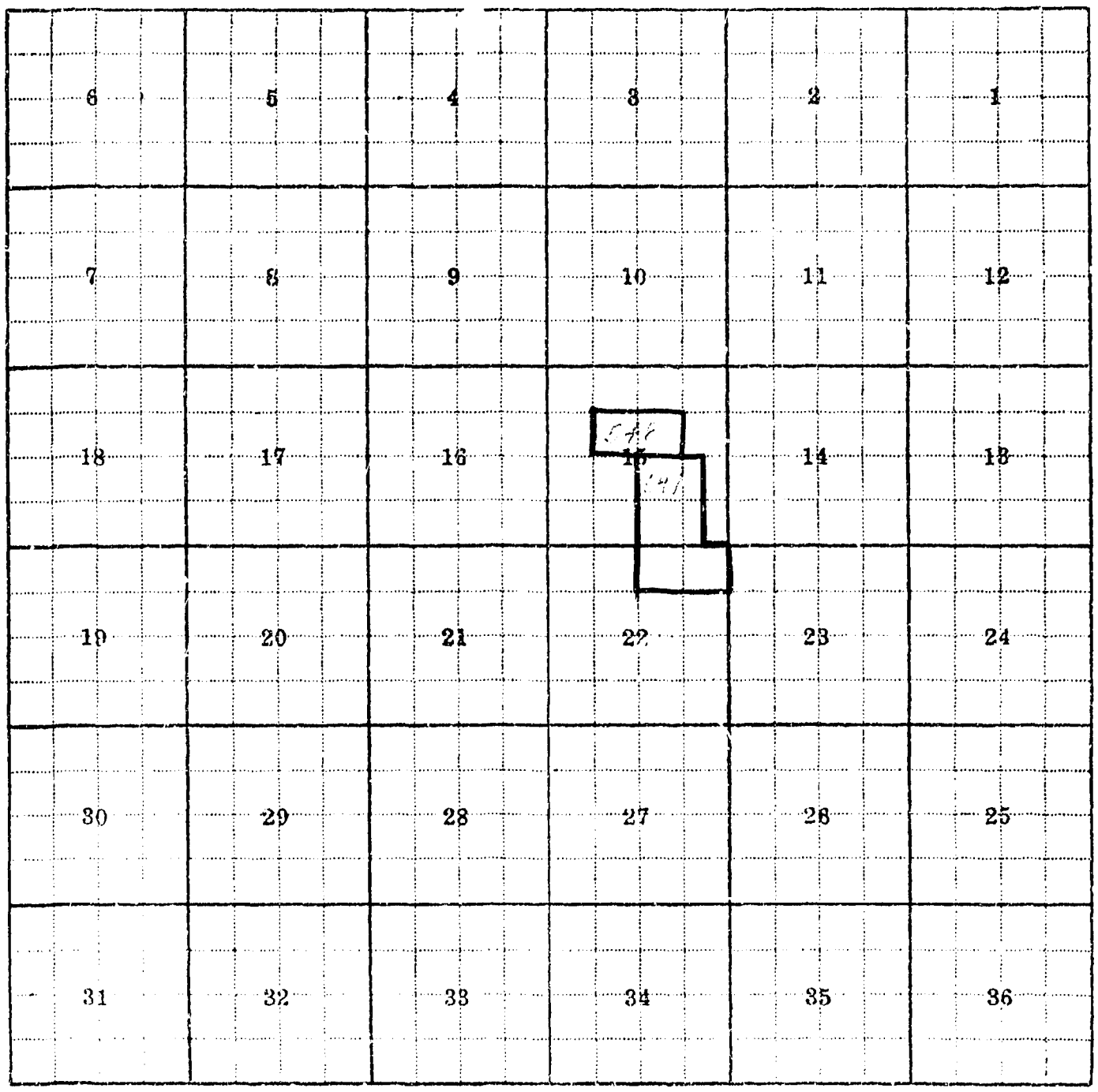

Land Ownership

F-1-A—5M—

County Lake

Farm Checked: Date 5-23-62

By Pete

STATE OF MONTANA
STATE ENGINEERS OFFICE
Water Resources Survey

T. 18N. R. 20W. Plat No. 47

Photo No. 1P-127

Legal Land Owner Olaf & Esther Brain Address St. Ignatius

Operator Same Address

Water is delivered by:— 1. Private System; 2. Ditch Company; 3. State Project; 4. Federal Project; 5. Irrigation District

App. No. Decree No.	NAME OF APPROPRIATOR TO WHOM DECREED	NAME OF STREAM	Date App. Date Priority	Miner's Inches	In Use	NAME OF DITCH (Water Delivered By)	No.	R/F	Present Irr. Acres	Irrigable Acres
Proj					yes	Mission C	4/5		1.5	

NOTE: R—Denotes Regular Irrigation. F—Flood Irrigation.

Adequate Supply: Yes X No Explain

Remarks

River Basin

Also in: Plat No.	Twp.	Rge	Plat No.	Twp.	Rge	Plat No.	Twp.	Rge
Plat No.	Twp.	Rge	Plat No.	Twp.	Rge	Plat No.	Twp.	Rge

Information From:

Roderick Proj. Office

6	5	4	3	2	1
7	8	9	10	11	12
18	17	16	15	14	13
19	20	21	22	23	24
30	29	28	27	26	25
31	32	33	34	35	36

Land Ownership

F-1-A—5M—

County Lake

Form Checked: Date 5-25-62

By Pete

STATE OF MONTANA
STATE ENGINEERS OFFICE
Water Resources Survey

T. 18N. R. 20W. Plat No. 47

Photo No. 1P-98

Legal Land Owner Earl W. & V. C. Britton % A. H. Krantz Address St. Ignatius

Operator A. H. Krantz Address

Water is delivered by:— 1. Private System; 2. Ditch Company; 3. State Project; 4. Federal Project; 5. Irrigation District

App. No. Decree No.	NAME OF APPROPRIATOR TO WHOM DECREED	NAME OF STREAM	Date App. Date Priority	Miner's Inches	In Use	NAME OF DITCH (Water Delivered By)	No.	R/F	Present Irr. Acres	Irrigable Acres
Proj					yes	F 3 canal	4/5		61.4	

NOTE: R—Denotes Regular Irrigation. F—Flood Irrigation.

Adequate Supply: Yes X No Explain

Remarks MISSION IRR. DIST 28.3 ac., 33.10 ac.

River Basin

Also in: Plat No.	Twp.	Rge.	Plat No.	Twp.	Rge	Plat No.	Twp.	Rge
Plat No.	Twp.	Rge.	Plat No.	Twp.	Rge	Plat No.	Twp.	Rge

Information From:

A. H. Krantz

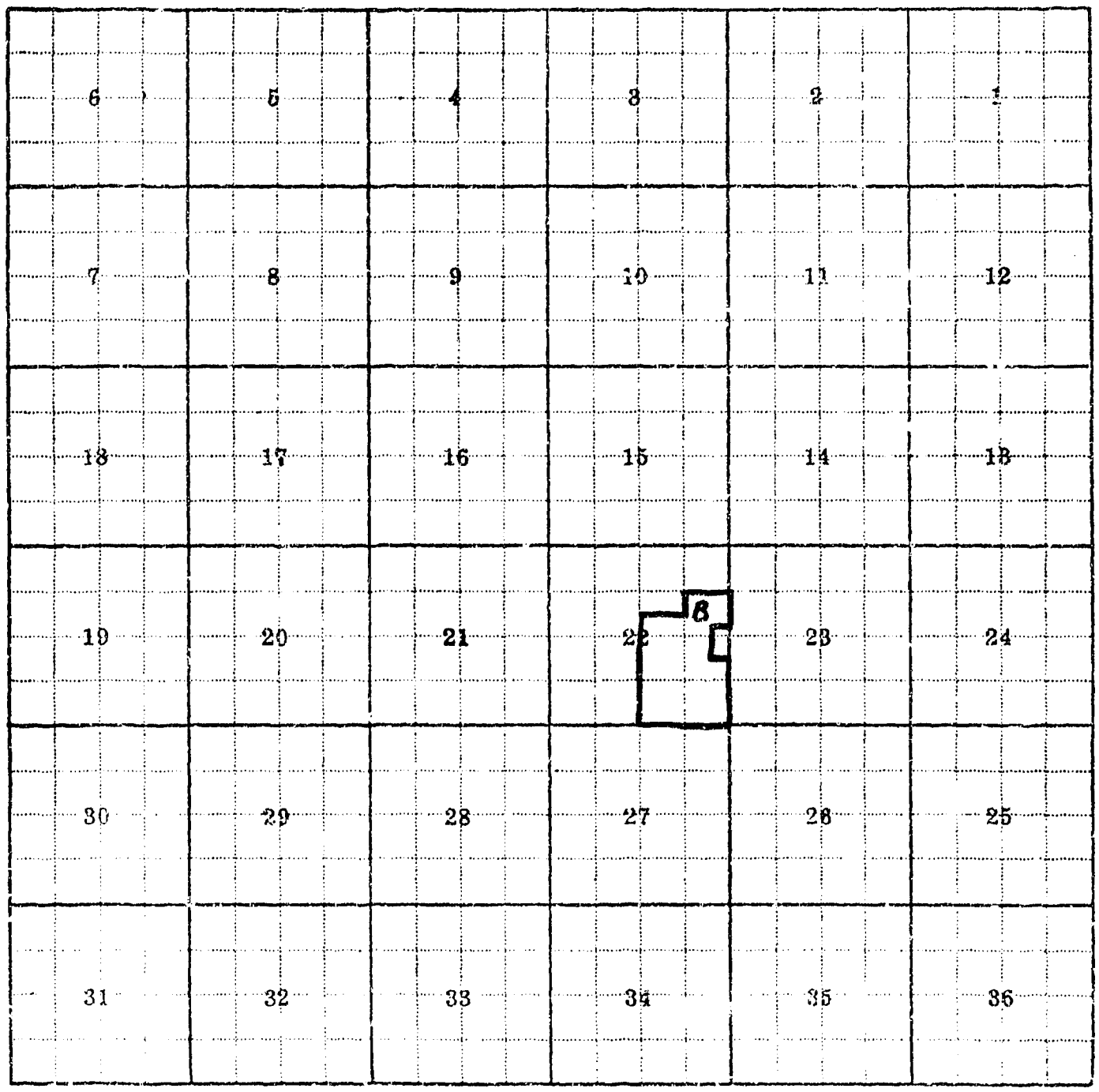

Land Ownership

F-1-A--5M--

County Lake

Farm Checked Date 5-15-62

By Pete

STATE OF MONTANA
STATE ENGINEERS OFFICE
Water Resources Survey

T. 18N R. 20W Plat No. 47

Photo No. 1P-128

Legal Land Owner Acie C. Brooks Address St. Ignatius

Operator Same Address

Water is delivered by:— 1. Private System; 2. Ditch Company; 3. State Project; 4. Federal Project; 5. Irrigation District

App. No. Decree No.	NAME OF APPROPRIATOR TO WHOM DECREED	NAME OF STREAM	Date App. Date Priority	Miner's Inches	In Use	NAME OF DITCH (Water Delivered By)	No.	R/F	Present Irr. Acres	Irrigable Acres
Proj						Mission C	4/5		59.5	

NOTE: R—Denotes Regular Irrigation. F—Flood Irrigation.

Adequate Supply: Yes X No Explain

Remarks MISSION IRR DIST 59.5 acres

River Basin

Also in: Plat No.	Twp.	Rge	Plat No.	Twp.	Rge	Plat No.	Twp.	Rge
Plat No.	Twp.	Rge	Plat No.	Twp.	Rge	Plat No.	Twp.	Rge

Information From:

Acie Brooks

6	5	4	3	2	1
7	8	9	10	11	12
18	17	16	15	14	13
19	20	21	22	23	24
30	29	28	27	26	25
31	32	33	34	35	36

Land Ownership

F-1-A—5M—

County Lake

Farm Checked: Date 5-16-62

By Pete

STATE OF MONTANA
STATE ENGINEERS OFFICE
Water Resources Survey

T 18N R 20W Plat No. 47

Photo No. 1P-128, 1P-99

1P-15, 1P-98, 1P-16

Legal Land Owner Charles A. & Wilma D. Brooks Address St. Ignatius

Operator Same Address

Water is delivered by:— 1. Private System; 2. Ditch Company; 3. State Project; 4. Federal Project; 5. Irrigation District

App. No. Decree No.	NAME OF APPROPRIATOR TO WHOM DECREED	NAME OF STREAM	Date App. Date Priority	Miner's Inches	In Use	NAME OF DITCH (Water Delivered By)	No.	R/F	Present Irr. Acres	Irrigable Acres
Proj.					yes	Mission C	4/5		46	
A-1124	Wm. J. Wood	Unnamed spr. & pond	5-21-10	150	stock					
A-728	Thomas Ethell	4 spr in SW4 sec 33	1-2-11	160	stock					
A-105	A. J. Fisk Jr.,etal	Copper Creek	10-12-10	80	no					

NOTE: R—Denotes Regular Irrigation. F—Flood Irrigation.

Adequate Supply: Yes X No Explain

Remarks MISSION IRR DIST 21 acres, 25 acres

River Basin

Also in: Plat No.	Twp.	Rge	Plat No.	Twp.	Rge	Plat No.	Twp.	Rge
Plat No.	Twp.	Rge	Plat No.	Twp.	Rge	Plat No.	Twp.	Rge

Information From:

Chas. Brooks