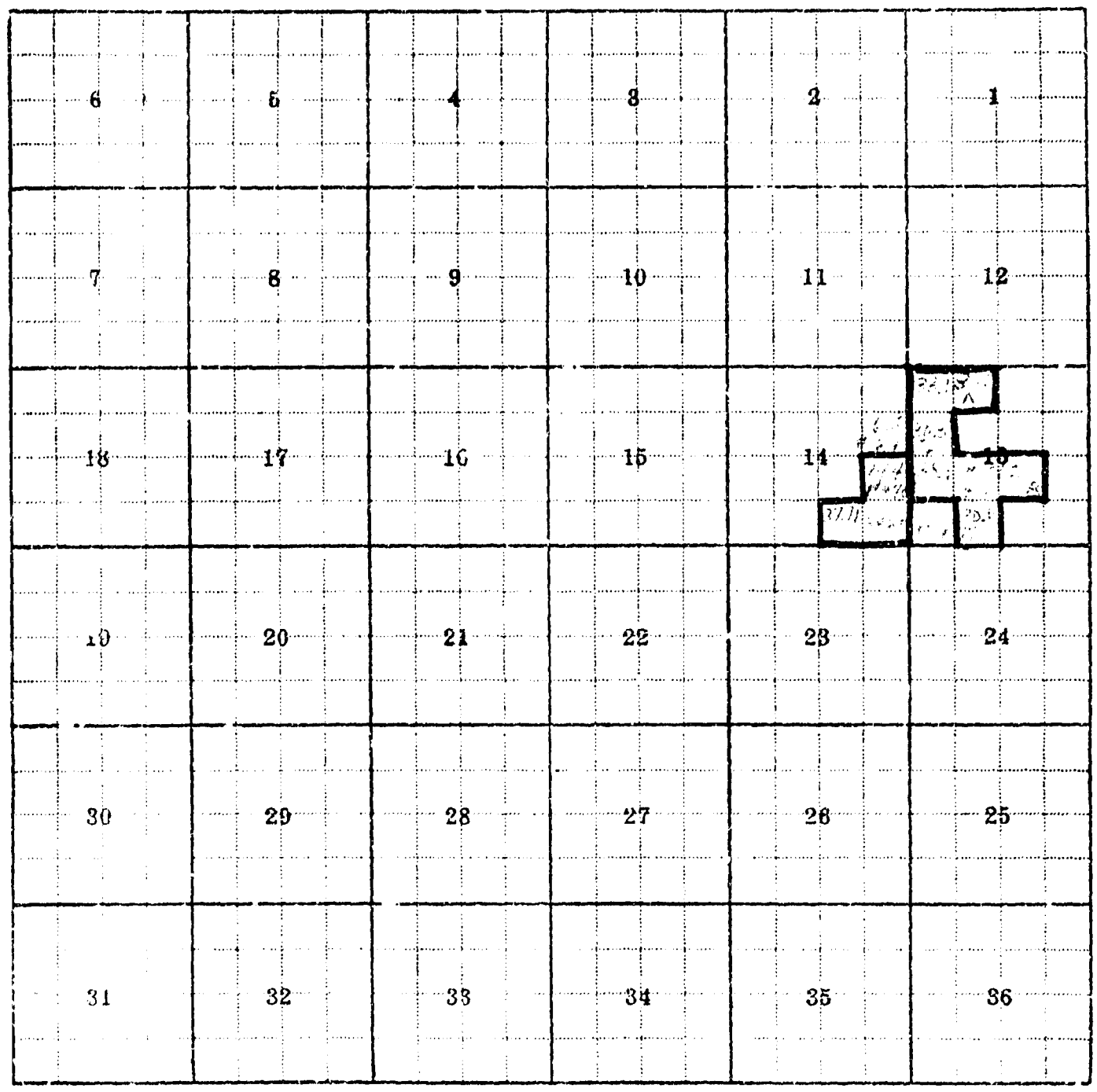

Land Ownership

F-1-A—5M—

County Lake

Farm Checked: Date 5-18-62

By Vaughn

STATE OF MONTANA
STATE ENGINEERS OFFICE
Water Resources Survey

T 19N R 20W Plat No. 45

Photo No. 1P-94, 93

Legal Land Owner Melvin E. & Ruth L. Udall Address St. Ignatius

Operator Same Address

Water is delivered by:— 1. Private System; 2. Ditch Company; 3. State Project; (4. Federal Project; 5. Irrigation District

App. No. Decree No	NAME OF APPROPRIATOR TO WHOM DECREED	NAME OF STREAM	Date App. Date Priority	Miner's Inches	In Use	NAME OF DITCH (Water Delivered By	No.	R/F	Present Irr. Acres	Irrigable Acres
Proj. Rts.					Yes	Mission C Canal	4/5	R	132.8	
SWP 566	William Courtois	Unnamed stream	1898 for	18.2A 18.2A	F Yes, part	Project laterals	1	F	9.5	

NOTE: R—Denotes Regular Irrigation. F—Flood Irrigation.

Adequate Supply: Yes X No Explain

Remarks

Indian 74.8

MI.I.D. 58.0

River Basin

Also in: Plat No.	Twp.	Rge	Plat No.	Twp.	Rge	Plat No.	Twp.	Rge
Plat No.	Twp.	Rge	Plat No.	Twp.	Rge	Plat No.	Twp.	Rge

Information From:

Melvin Udall

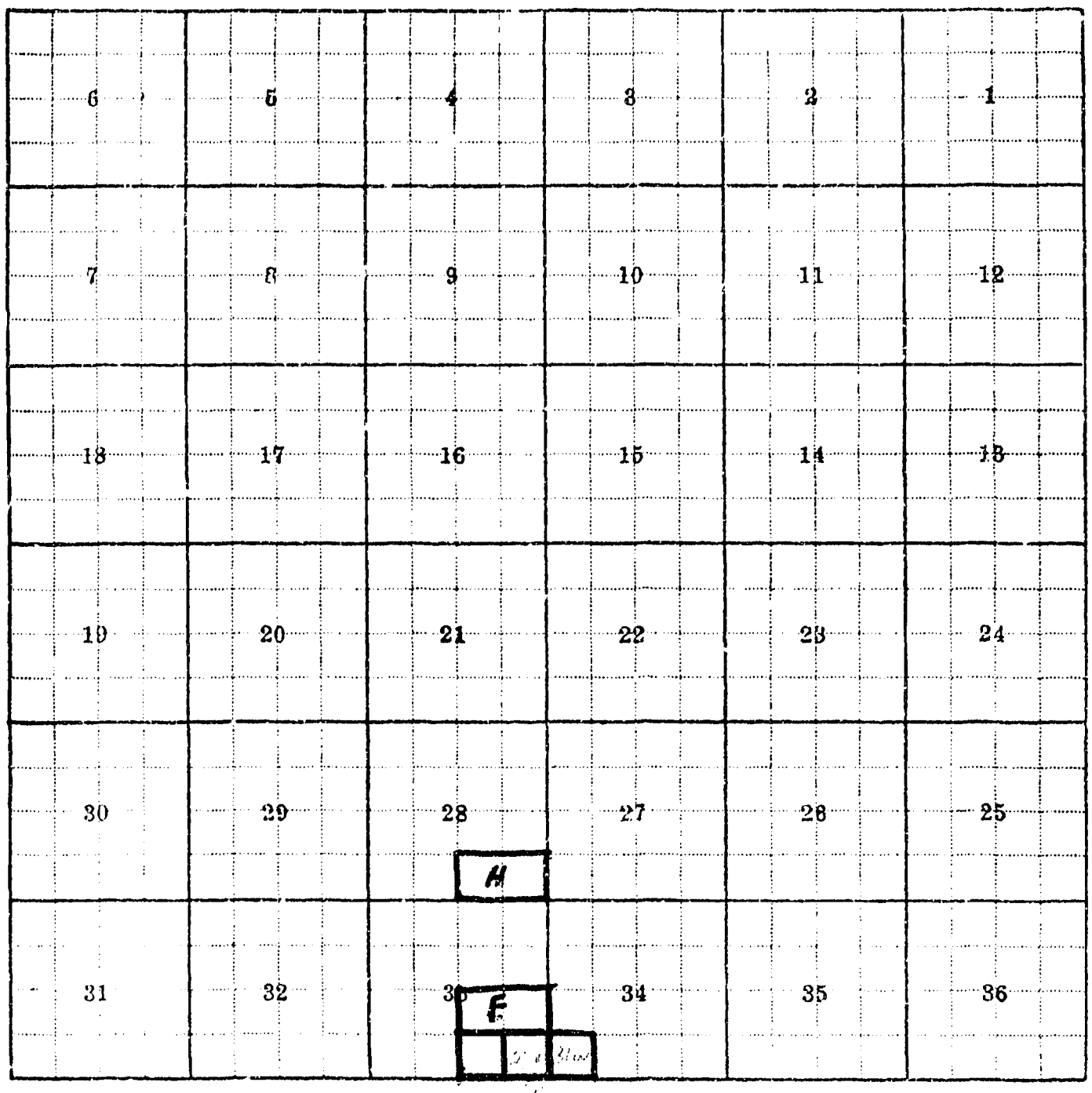

Land Ownership

F-1-A—5M—

County Lake

Farm Checked: Date 5-16-62

By Vaughn

STATE OF MONTANA
STATE ENGINEERS OFFICE
Water Resources Survey

T. 19N R. 20W Plat No. 45

Photo No. 1P-132

Legal Land Owner U.S.A. Address

Operator Joseph Ladderoute Address St. Ignatius

Water is delivered by:— 1. Private System; 2. Ditch Company; 3. State Project; 4. Federal Project; 5. Irrigation District

App. No. Decree No.	NAME OF APPROPRIATOR TO WHOM DECREED	NAME OF STREAM	Date App. Date Priority	Miner's Inches	In Use	NAME OF DITCH (Water Delivered By)	No.	R/F	Present Irr. Acres	Irrigable Acres
SWR 476	Angus McDonald	Post Cr.	1904 for	1 AF 2A	No					2.0
See Dist.					Yes		4/5	R	10.5	
A-445	Thomas & Christina McDonald	Poison Oak Creek	11-15-92	160	Stock, part					

NOTE: R—Denotes Regular Irrigation. F—Flood Irrigation.

Adequate Supply. Yes No Explain

Remarks

F 10 10.5

River Basin

Also in: Plat No.	Twp.	Rge	Plat No.	Twp.	Rge	Plat No.	Twp.	Rge
Plat No.	Twp.	Rge	Plat No.	Twp.	Rge	Plat No.	Twp.	Rge

Information From:

Joseph Ladderoute

6	5	4	3	2	1
7	8	9	10	11	12
18	17	16	15	14	13
19	20	21	22	23	I 24
30	29	28	27	26	25
31	32	33	34	35	36

Land Ownership .....

F-1-A—5M—

County Lake

Farm Checked: Date 6-11-62

By Vaughn

STATE OF MONTANA
STATE ENGINEERS OFFICE
Water Resources Survey

T 19N R 20W Plat No. 45

Photo No. 1P-131

Legal Land Owner U.S. in trust for Alexander Sloan Address

Operator Same Address St. Ignatius

Water is delivered by:— 1. Private System; 2. Ditch Company; 3. State Project; (4) Federal Project; (5) Irrigation District

App. No. Decree No.	NAME OF APPROPRIATOR TO WHOM DECREED	NAME OF STREAM	Date App. Date Priority	Miner's Inches	In Use	NAME OF DITCH (Water Delivered By)	No.	R/F	Present Irr. Acres	Irrigable Acres
Proj. Rts.					Yes	Mission C Canal	4/5	R	1.68	

NOTE: R—Denotes Regular Irrigation. F—Flood Irrigation.

Adequate Supply: Yes X No Explain

Remarks

Indian 1.68

Garden & lawn only.

River Basin

Also in: Plat No.	Twp.	Rge	Plat No.	Twp.	Rge	Plat No.	Twp.	Rge
Plat No.	Twp.	Rge	Plat No.	Twp.	Rge	Plat No.	Twp.	Rge

Information From:

Dick Morrison-Ditch rider

6	5	4	3	2	1
7	8	9	10	11	12
18	17	16	15	14	13
19	20	21	22	23	24
30	29	28	27	26	25
31	32	33	34	35	36

Land Ownership

F-1-A-5M-

County Lake

Farm Checked: Date 6-7-62

By Vaughn

STATE OF MONTANA
STATE ENGINEERS OFFICE
Water Resources Survey

T 19N R 20W Plat No. 45

Photo No. 1P-24

Legal Land Owner Bessie M. Vaughan Address

Operator Same Address

Water is delivered by:— 1. Private System; 2. Ditch Company; 3. State Project; 4. Federal Project; 5. Irrigation District

App. No. Decree No.	NAME OF APPROPRIATOR TO WHOM DECREED	NAME OF STREAM	Date App. Date Priority	Miner's Inches	In Use	NAME OF DITCH (Water Delivered By)	No.	R/F	Present Irr. Acres	Irrigable Acres
Proj.	Rts.				Yes	Post D Canal	4/5	R	100	

NOTE: R—Denotes Regular Irrigation. F—Flood Irrigation.

Adequate Supply: Yes X No Explain

Remarks

F.I.D.

River Basin

Also in: Plat No.	Twp.	Rge	Plat No.	Twp.	Rge	Plat No.	Twp.	Rge
Plat No.	Twp.	Rge	Plat No.	Twp.	Rge	Plat No.	Twp.	Rge

Information From:
George Everson-Ditch rider

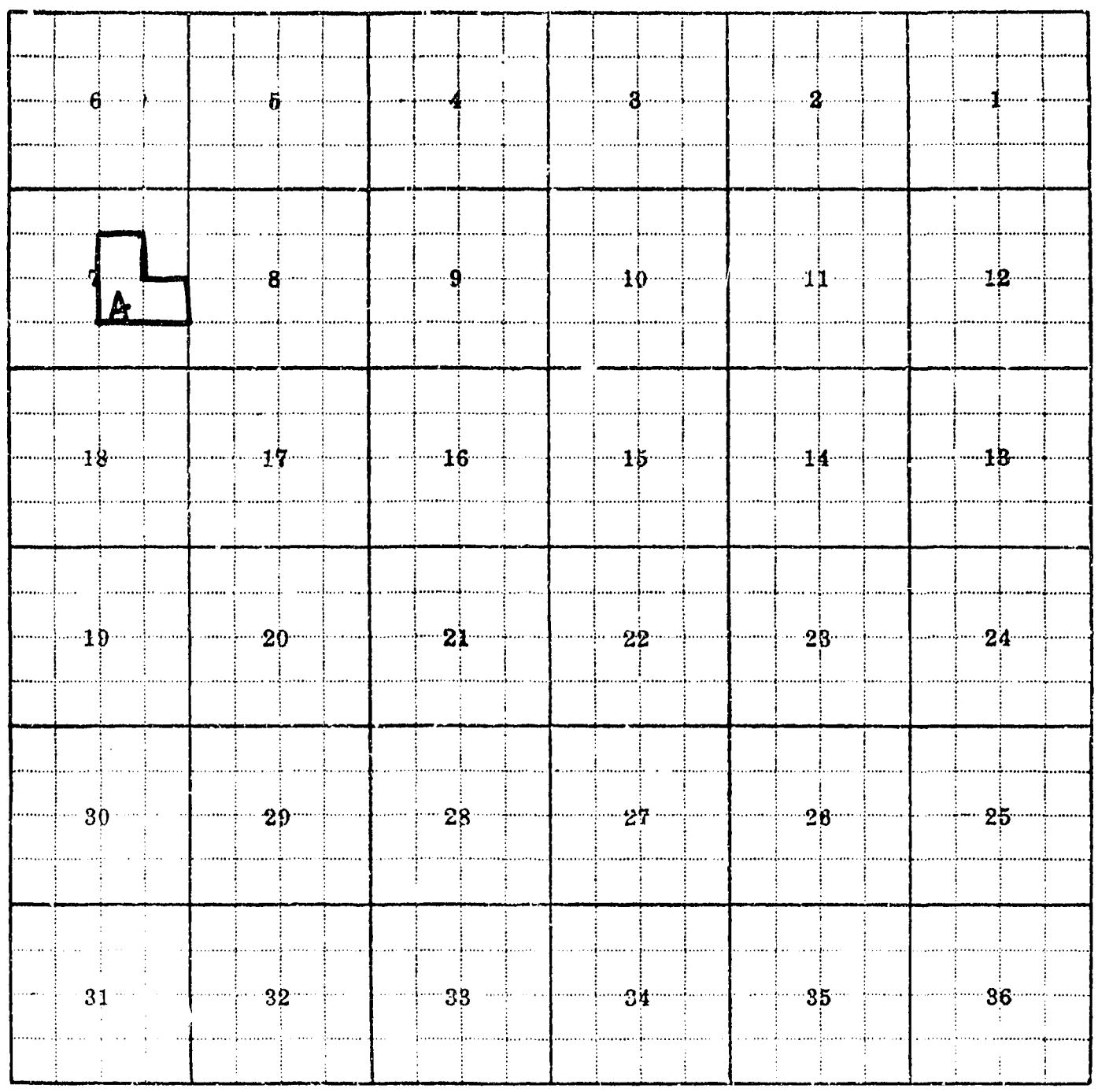

Land Ownership

F-1-A—5M—

County Lake

Farm Checked: Date 5-31-62

By Vaughn

STATE OF MONTANA
STATE ENGINEERS OFFICE
Water Resources Survey

T 19N R 20W Plat No. 45

Photo No. 1P-24 & 91

Legal Land Owner Gerald & Katherine Vaughan Address

Operator Same Address Charlo

Water is delivered by:— 1. Private System; 2. Ditch Company; 3. State Project; 4. Federal Project; 5. Irrigation District

App. No. Decree No.	NAME OF APPROPRIATOR TO WHOM DECREED	NAME OF STREAM	Date App. Date Priority	Miner's Inches	In Use	NAME OF DITCH (Water Delivered By)	No.	R/F	Present Irr. Acres	Irrigable Acres
Proj. Rts.					Yes	Post D Canal	4/5	R	107	

NOTE: R—Denotes Regular Irrigation. F—Flood Irrigation.

Adequate Supply: Yes X No Explain

Remarks

F.I.D.

River Basin

Also in: Plat No.	Twp.	Rge.	Plat No.	Twp.	Rge.	Plat No.	Twp.	Rge.
Plat No.	Twp.	Rge.	Plat No.	Twp.	Rge.	Plat No.	Twp.	Rge.

Information From:

Gerald Vaughan

6	5	4	3	2	1
7	8	C C	10	11	12
18	17	16	15	14	13
19	20	21	22	23	24
30	29	28	27	26	25
31	32	33	34	35	36

Land Ownership

F-1-A—5M—

County Lake

Farm Checked: Date 6-13-62

By Vaughn

STATE OF MONTANA
STATE ENGINEERS OFFICE
Water Resources Survey

T 19N R 20W Plat No 45

Photo No. 1P-24

Legal Land Owner W. C. Vincent Address

Operator Same Address

Water is delivered by:— 1. Private System; 2. Ditch Company; 3. State Project; 4. Federal Project; 5. Irrigation District

App. No. Decree No.	NAME OF APPROPRIATOR TO WHOM DECREED	NAME OF STREAM	Date App. Date Priority	Miner's Inches	In Use	NAME OF DITCH (Water Delivered By)	No.	R/F	Present Irr. Acres	Irrigable Acres
Proj. Rts.					Yes	Post D Canal	4/5	R	63	

NOTE: R—Denotes Regular Irrigation. F—Flood Irrigation.

Adequate Supply: Yes X No Explain

Remarks

F.I.D.

River Basin

Also in: Plat No.	Twp.	Rge	Plat No.	Twp.	Rge	Plat No.	Twp.	Rge
Plat No.	Twp.	Rge	Plat No.	Twp.	Rge	Plat No.	Twp.	Rge

Information From:

Lewis Palmer-Ditch rider

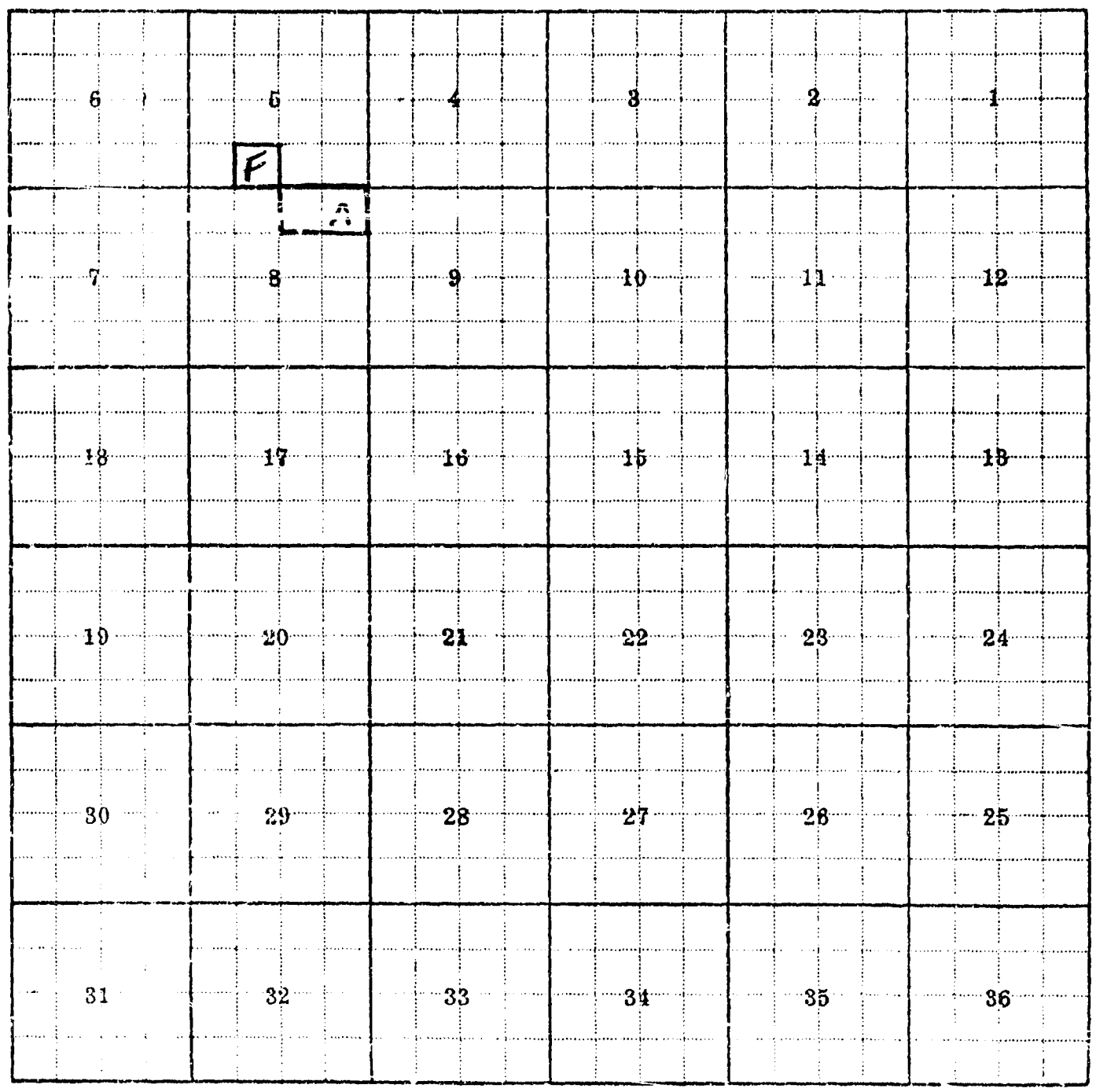

Land Ownership

F-1-A—5M—

County Lake

Farm Checked: Date 5-7-62

By Vaughn

STATE OF MONTANA
STATE ENGINEERS OFFICE
Water Resources Survey

T 19N R 20W Plat No. 45

Photo No. 1P-130

Legal Land Owner Dewey G. Walker Address St. Ignatius

Operator Same Address

Water is delivered by: — 1. Private System; 2. Ditch Company; 3. State Project; (4.) Federal Project; (5.) Irrigation District

App. No. Decree No.	NAME OF APPROPRIATOR TO WHOM DECREED	NAME OF STREAM	Date App. Date Priority	Miner's Inches	In Use	NAME OF DITCH (Water Delivered By)	No.	R/F	Present Irr. Acres	Irrigable Acres
Proj.	Rts.				Yes	Mission B Canal	4/5	R	61.37	

NOTE: R—Denotes Regular Irrigation. F—Flood Irrigation.

Adequate Supply: Yes X No Explain

Remarks

M.I.D.

River Basin

Also in: Plat No.	Twp.	Rge	Plat No.	Twp.	Rge	Plat No.	Twp.	Rge
Plat No.	Twp.	Rge	Plat No.	Twp.	Rge	Plat No.	Twp.	Rge

Information From:

Dewey Walker

6	5	4	3	2	1
7	8	9	10	11	12
18	17	16	15	14	13
19	20	21	22	23	24
30	29	28	27	26	25
31	32	33	34	35	36

Land Ownership

F-1-A—5M—

County Lake

Farm Checked: Date 10-13-61

By Vaughn

STATE OF MONTANA
STATE ENGINEERS OFFICE
Water Resources Survey

T 19N R 20W Plat No. 45

Photo No. 1P-92

Legal Land Owner Ural W. Walker Address

Operator Same Address St. Ignatius

Water is delivered by:— 1. Private System; 2. Ditch Company; 3. State Project; (4) Federal Project; 5. Irrigation District

App. No. Decree No.	NAME OF APPROPRIATOR TO WHOM DECREED	NAME OF STREAM	Date App. Date Priority	Miner's Inches	In Use	NAME OF DITCH (Water Delivered By)	No.	R/F	Present Irr. Acres	Irrigable Acres
Proj.	Rts.				Yes	Post E Canal	4/5	R	67.5	

NOTE: R—Denotes Regular Irrigation. F—Flood Irrigation.

Adequate Supply: Yes X No Explain

Remarks
F.I.D.

River Basin

Also in: Plat No.	Twp.	Rge	Plat No.	Twp.	Rge	Plat No.	Twp.	Rge
Plat No.	Twp.	Rge	Plat No.	Twp.	Rge	Plat No.	Twp.	Rge

Information From:
Ural W. Walker

6	5	4	3	2	1
7	8	9	10	11	12
18	17	16	15	14	13
19	20	21	22	23	24
30	29	28	27	26	25
31	32	33	34	35	36

Land Ownership

F-1-A—5M—

County Lake

Farm Checked: Date 5-12-62

By Vaughn

STATE OF MONTANA
STATE ENGINEERS OFFICE
Water Resources Survey

T 19N R 20W Plat No. 45

Photo No. 1P-132

Legal Land Owner Bernard & Margaret Weber Address

Operator Address

Water is delivered by:— 1. Private System; 2. Ditch Company; 3. State Project; 4. Federal Project; 5. Irrigation District

App. No. Decree No.	NAME OF APPROPRIATOR TO WHOM DECREED	NAME OF STREAM	Date App. Date Priority	Miner's Inches	In Use	NAME OF DITCH (Water Delivered By)	No.	R/F	Present Irr. Acres	Irrigable Acres
SWR 479		Post Cr.				McDonald	1	F	9.3	
#479	Nina May McDonald	Post Cr.	1904	20.6AF	No.	part				
			for	10.3A						

NOTE: R—Denotes Regular Irrigation. F—Flood Irrigation.

Adequate Supply: Yes No Explain

Remarks

River Basin

Also in:	Plat No.	Twp.	Rge.	Plat No.	Twp.	Rge.	Plat No.	Twp.	Rge.
	Plat No.	Twp.	Rge.	Plat No.	Twp.	Rge.	Plat No.	Twp.	Rge.

Information From:
Margaret Weber

6	5	4	3	2	1
7	8	9	10	11	12
18	17	16	15	14	13
19	20	21	22	23	24
30	29	28	27	26	25
31	32	33	34	35	36

Land Ownership

F-1-A—5M—

County Lake

Farm Checked: Date 5-25-62

By Vaughn

STATE OF MONTANA
STATE ENGINEERS OFFICE
Water Resources Survey

T 19N R 20W Plat No. 45

Photo No. 1P-92

Legal Land Owner Leah Welch etal Address

Operator Same Address St. Ignatius

Water is delivered by:— 1. Private System; 2. Ditch Company; 3. State Project; (4.) Federal Project; 5. Irrigation District

App. No. Decree No.	NAME OF APPROPRIATOR TO WHOM DECREED	NAME OF STREAM	Date App. Date Priority	Miner's Inches	In Use	NAME OF DITCH (Water Delivered By)	No.	R/F	Present Irr. Acres	Irrigable Acres
Proj.	Rts.				Yes	Post D & F Canals	4/5	R	100.4	

NOTE: R—Denotes Regular Irrigation. F—Flood Irrigation.

Adequate Supply: Yes X No Explain

Remarks

F.I.D.

River Basin

Also in: Plat No.	Twp.	Rge	Plat No.	Twp.	Rge	Plat No.	Twp.	Rge
Plat No.	Twp.	Rge	Plat No.	Twp.	Rge	Plat No.	Twp.	Rge

Information From:

Charles Welch

6	5	4	3	2	1
7	8	9	10	11	12
18	17	16	15	14	13
19	20	21	22	23	24
30	29	28	27	28	25
31	32	33	34	35	36

Land Ownership

F-1-A—5M—

County Lake

Farm Checked: Date 6-5-62

By Vaughn

STATE OF MONTANA
STATE ENGINEERS OFFICE
Water Resources Survey

T. 19N R. 20W Plat No. 45

Photo No. 1P-24

Legal Land Owner Geo. R. & Opal West Address Charlo

Operator Same Address

Water is delivered by:— 1. Private System; 2. Ditch Company; 3. State Project; 4. Federal Project; 5. Irrigation District

App. No. Decree No.	NAME OF APPROPRIATOR TO WHOM DECREED	NAME OF STREAM	Date App. Date Priority	Miner's Inches	In Use	NAME OF DITCH (Water Delivered By)	No.	R/F	Present Irr. Acres	Irrigable Acres
Proj.	Rts.				Yes	Post D Canal	4/5	R	58	

NOTE: R—Denotes Regular Irrigation. F—Flood Irrigation.

Adequate Supply: Yes X No Explain

Remarks

F.I.D.

River Basin

Also in: Plat No.	Twp.	Rge	Plat No.	Twp.	Rge	Plat No.	Twp.	Rge
Plat No.	Twp.	Rge	Plat No.	Twp.	Rge	Plat No.	Twp.	Rge

Information From:

Geo. West

6	5	4	3	2	1
7	8 B	9	10	11	12
18	17	16	15	14	13
19	20	21	22	23	24
30	29	28	27	26	25
31	32	33	34	35	36

Land Ownership

F-1-A—5M—

County Lake

Farm Checked: Date 5-30-62

By Vaughn

STATE OF MONTANA
STATE ENGINEERS OFFICE
Water Resources Survey

T. 19N. R. 20W Plat No. 45

Photo No. 1P-93

Legal Land Owner Henry & Minnie Westergreen Address

Operator Charles Billing Address St. Ignatius

Water is delivered by:— 1. Private System; 2. Ditch Company; 3. State Project; 4. Federal Project; 5. Irrigation District

App. No. Decree No.	NAME OF APPROPRIATOR TO WHOM DECREED	NAME OF STREAM	Date App. Date Priority	Miner's Inches	In Use	NAME OF DITCH (Water Delivered By)	No.	R/F	Present Irr. Acres	Irrigable Acres
Proj.	Rts.				Yes	Post F Canal	4/5	R	62.5	

NOTE: R—Denotes Regular Irrigation. F—Flood Irrigation.

Adequate Supply: Yes X No Explain

Remarks

F.I.D.

River Basin

Also in: Plat No.	Twp.	Rge	Plat No.	Twp.	Rge	Plat No.	Twp.	Rge
Plat No.	Twp.	Rge	Plat No.	Twp.	Rge	Plat No.	Twp.	Rge

Information From:

Mrs. Charles Billing

6	5	4	3	2	1
7	8	9	10	11	12
18	17	16	15	14	13
19	20	21	22	23	24
30	29	28	27	26	25
31	32	33	34	35	36

Land Ownership

F-1-A—5M—

County Lake

Farm Checked: Date 6-11-62

By Vaughn

STATE OF MONTANA
STATE ENGINEERS OFFICE
Water Resources Su v

T 19N R 20W Plat No. 45

Photo No. 1P-22

Legal Land Owner Everett White Address Charlo

Operator Same Address

Water is delivered by:— 1. Private System; 2. Ditch Company; 3. State Project; 4. Federal Project; 5. Irrigation District

App. No. Decree No.	NAME OF APPROPRIATOR TO WHOM DECREED	NAME OF STREAM	Date App. Date Priority	Miner's Inches	In Use	NAME OF DITCH (Water Delivered By)	No.	R/F	Present Irr. Acres	Irrigable Acres
Proj. Rts.					Yes	Post C Canal	4/5	R	36.3	

NOTE: R—Denotes Regular Irrigation. F—Flood Irrigation.

Adequate Supply: Yes X No Explain

Remarks

F.I.D.

River Basin

Also in: Plat No.	Twp.	Rge	Plat No	Twp.	Rge	Plat No.	Twp.	Rge
Plat No.	Twp.	Rge	Plat No.	Twp.	Rge	Plat No.	Twp.	Rge

Information From:

Richard Hertz-Irr tor

6	5	4	3	2	1
7	8	9	10	11	12
18	17	16	15	14	13
19	20	21	22	23	24
30	29	28	27	26	25
31	32	33	34	35	36

Land Ownership

F-1-A—5M—

County Lake

Farm Checked: Date 6-11-62

By Vaughn

STATE OF MONTANA
STATE ENGINEERS OFFICE
Water Resources Survey

T 19N R 20W Plat No. 45

Photo No. 1P-22

Legal Land Owner Marjorie White Address

Operator Everett & Marjorie White Address Charlo

Water is delivered by:— 1. Private System; 2. Ditch Company; 3. State Project; 4. Federal Project; 5. Irrigation District

App. No. Decree No.	NAME OF APPROPRIATOR TO WHOM DECREED	NAME OF STREAM	Date App. Date Priority	Miner's Inches	In Use	NAME OF DITCH (Water Delivered By)	No.	R/F	Present Irr. Acres	Irrigable Acres
Proj.	Rts.				Yes	Post C Canal	4/5	R	38	

NOTE: R—Denotes Regular Irrigation. F—Flood Irrigation.

Adequate Supply: Yes X No Explain

Remarks

F.I.D.

River Basin

Also in: Plat No.	Twp.	Rge	Plat No.	Twp.	Rge	Plat No.	Twp.	Rge
Plat No.	Twp.	Rge	Plat No.	Twp.	Rge	Plat No.	Twp.	Rge

Information From:

Richard Hertz-Irrigator

6	5	4	3	2	1
7	8	9	10	11	12
18	17	16	15	14	13
19 G	20	21	22	23	24
30	29	28	27	26	25
31	32	33	34	35	36

Land Ownership

F-1-A--5M--

County Lake

Farm Checked: Date 6-13-62

By Vaughn

STATE OF MONTANA
STATE ENGINEERS OFFICE
Water Resources Survey

T 19N R 20W Plat No. 45

Photo No. 1P-133

Legal Land Owner Thomas B. Williamson Address

Operator Same Address

Water is delivered by:-- 1. Private System; 2. Ditch Company; 3. State Project; 4. Federal Project; 5. Irrigation District

App. No. Decree No.	NAME OF APPROPRIATOR TO WHOM DECREED	NAME OF STREAM	Date Apl. Date Priority	Miner's Inches	In Use	NAME OF DITCH (Water Delivered By)	No.	R/F	Present Irr. Acres	Irrigable Acres
Proj.	Rts.				Yes	Post C Canal	4/5	R	106	

NOTE: R—Denotes Regular Irrigation. F—Flood Irrigation.

Adequate Supply: Yes X No Explain

Remarks

F.I.D. 106 acres

River Basin

Also in: Plat No.	Twp.	Rge	Plat No.	Twp.	Rge	Plat No.	Twp.	Rge
Plat No.	Twp.	Rge	Plat No.	Twp.	Rge	Plat No.	Twp.	Rge

Information From:

Thomas Williamson

6	5	4	3	2	1
7	8	9	10	11	12
18	17	16	15	14 (6W) A	13
19	20	21	22	23	24
30	29	28	27	26	25
31	32	33	34	35	36

Land Ownership

F 1-A—5M—

County Lake

Farm Checked: Date 5-24-62

By Vaughn

STATE OF MONTANA
STATE ENGINEERS OFFICE
Water Resources Survey

T 19N R 20W Plat No. 45

Photo No. 1P-94

Legal Land Owner Agnes Woodcock Address

Operator Ernest & Melvin Udall-leasing Address St. Ignatius

Water is delivered by:— 1. Private System; 2. Ditch Company; 3. State Project; 4. Federal Project; 5. Irrigation District

App. No. Decree No.	NAME OF APPROPRIATOR TO WHOM DECREED	NAME OF STREAM	Date App. Date Priority	Miner's Inches	In Use	NAME OF DITCH (Water Delivered By)	No.	R/F	Present Irr. Acres	Irrigable Acres
SWR 576		Unnamed stream				Project lateral	1	F	2.0	
SWR 576	John Selpstu	Unnamed stream	1884	2.0AF	Yes					

NOTE: R—Denotes Regular Irrigation. F—Flood Irrigation.

Adequate Supply: Yes No Explain

Remarks

River Basin

Also in: Plat No.	Twp.	Rge.	Plat No.	Twp.	Rge	Plat No.	Twp.	Rge
Plat No.	Twp.	Rge.	Plat No.	Twp.	Rge	Plat No.	Twp.	Rge

Information From:

Ernest Udall

6	5	4	8	2	1
7	8	9	10	11	12
18	17	16	15	14	13
19	20	21	22	23	24
30	29	28	27	26	25
31	32	33	34	35	36

Land Ownership

F-1-A—5M—

County Lake

Farm Checked: Date 6-6-62

By Vaughn

STATE OF MONTANA
STATE ENGINEERS OFFICE
Water Resources Survey

T19N R 20W Plat No. 45

Photo No. 1P-25

Legal Land Owner John N. & Clara F. Yeager Address Charlo

Operator Same Address

Water is delivered by:— 1. Private System; 2. Ditch Company; 3. State Project; 4. Federal Project; 5. Irrigation District

App. No. Decree No.	NAME OF APPROPRIATOR TO WHOM DECREED	NAME OF STREAM	Date App. Date Priority	Miner's Inches	In Use	NAME OF DITCH (Water Delivered By)	No.	R/F	Present Irr. Acres	Irrigable Acres
Proj.	Rts.				Yes	Post D Canal	4/5	R	116.02	

NOTE: R—Denotes Regular Irrigation. F—Flood Irrigation.

Adequate Supply: Yes X No Explain

Remarks

F.I.D.

River Basin

Also in: Plat No.	Twp.	Rge	Plat No.	Twp.	Rge	Plat No.	Twp.	Rge
Plat No.	Twp.	Rge	Plat No.	Twp.	Rge	Plat No.	Twp.	Rge

Information From:

John Yeager

6	5 D	4	3	2	1
7	8	9	10	11	12
18	17	16	15	14	13
19	20	21	22	23	24
30	29	28	27	26	25
31	32	33	34	35	36

Land Ownership

F-1 A—5M—

County Lake

Farm Checked: Date 9-27-61

By Vaughn

STATE OF MONTANA
STATE ENGINEERS OFFICE
Water Resources Survey

T 19N R 19W Plat No. 46

Photo No. 1P-184

Legal Land Owner Adna Allard Address

Operator Sidney Allard leasing Address St. Ignatius

Water is delivered by:— (1) Private System; 2. Ditch Company; 3. State Project; 4. Federal Project; 5. Irrigation District

App. No. Decree No.	NAME OF APPROPRIATOR TO WHOM DECREED	NAME OF STREAM	Date App. Date Priority	Miner's Inches	In Use	NAME OF DITCH (Water Delivered By)	No.	R/F	Present Irr Acres	Irrigable Acres
S.W.R. #773	Adna Allard	Post Cr.	1894	145.0	AF Yes	Allard	1	R	72.5	

NOTE: R—Denotes Regular Irrigation. F—Flood Irrigation.

Adequate Supply: Yes X No Explain

Remarks Uses sprinkler on some land

River Basin

Also in: Plat No.	Twp.	Rge	Plat No.	Twp.	Rge	Plat No.	Twp.	Rge
Plat No.	Twp.	Rge	Plat No.	Twp.	Rge	Plat No.	Twp.	Rge

Information From:

Sidney Allard

6	5 #773	4	3	2	1
7	8	9	10	11	12
18	17	16	15	14	13
19	20	21	22	23	24
30	29	28	27	26	25
31	32	33	34	35	36

Land Ownership

F-1-A—5M—

County Lake

Farm Checked: Date 9-27-61

By Vaughn

STATE OF MONTANA
STATE ENGINEERS OFFICE
Water Resources Survey

T. 19N R. 19W Plat No. 46

Photo No. 1P-185

Legal Land Owner Ava G. Allard Address

Operator Sidney Allard Address St. Ignatius

Water is delivered by: (1) Private System; 2. Ditch Company; 3. State Project; 4. Federal Project; 5. Irrigation District

App. No. Decree No.	NAME OF APPROPRIATOR TO WHOM DECREED	NAME OF STREAM	Date App. Date Priority	Miner's Inches	In Use	NAME OF DITCH (Water Delivered By)	No.	R/F	Present Irr. Acres	Irrigable Acres
S.W.R. #774	Ava Gladys Allard	Post Cr.	1894	150.0AF	Yes	Allard	1	R	75.0	

NOTE: R—Denotes Regular Irrigation. F—Flood Irrigation.

Adequate Supply: Yes X No Explain

Remarks Uses sprinkler on some land

River Basin

Also in: Plat No.	Twp.	Rge	Plat No.	Twp.	Rge	Plat No.	Twp.	Rge
Plat No.	Twp.	Rge	Plat No.	Twp.	Rge	Plat No.	Twp.	Rge

Information From:

Sidney Allard

F-1-A—5M—

County Lake

Farm Checked: Date 9-27-61

By Vaughn

STATE OF MONTANA
STATE ENGINEERS OFFICE
Water Resources Survey

T 19N R 19W Plat No. 46

Photo No. 1P-184, 185

Legal Land Owner Sidney Allard Address St. Ignatius

Operator Sidney Allard Address

Water is delivered by:—(1.) Private System; 2. Ditch Company; 3. State Project; 4. Federal Project; 5. Irrigation District

	App. No. Decree No.	NAME OF APPROPRIATOR TO WHOM DECREED	NAME OF STREAM	Date App. Date Priority	Miner's Inches	In Use	NAME OF DITCH (Water Delivered By)	No.	R/F	Present Irr. Acres	Irrigable Acres
S.W.R.	#775	Eugene Lewis Allard	Post Cr.	1894	60.0AF	Yes	Allard	1	R	30.0	
S.W.R.	#776	Sidney Allard	Post Cr.	1894	40.0AF	Yes	Allard	1	R	20.0	
See Dist.						Yes	Kickinghorse Feeder Canal	4/5	R	30.2	
										80.2	

NOTE: R—Denotes Regular Irrigation. F—Flood Irrigation.

Adequate Supply: Yes X No Explain

Remarks Uses sprinkler on some land

River Basin

Also in: Plat No.	Twp.	Rge	Plat No.	Twp.	Rge	Plat No.	Twp.	Rge
Plat No.	Twp.	Rge	Plat No.	Twp.	Rge	Plat No.	Twp.	Rge

Information From:

Sidney Allard

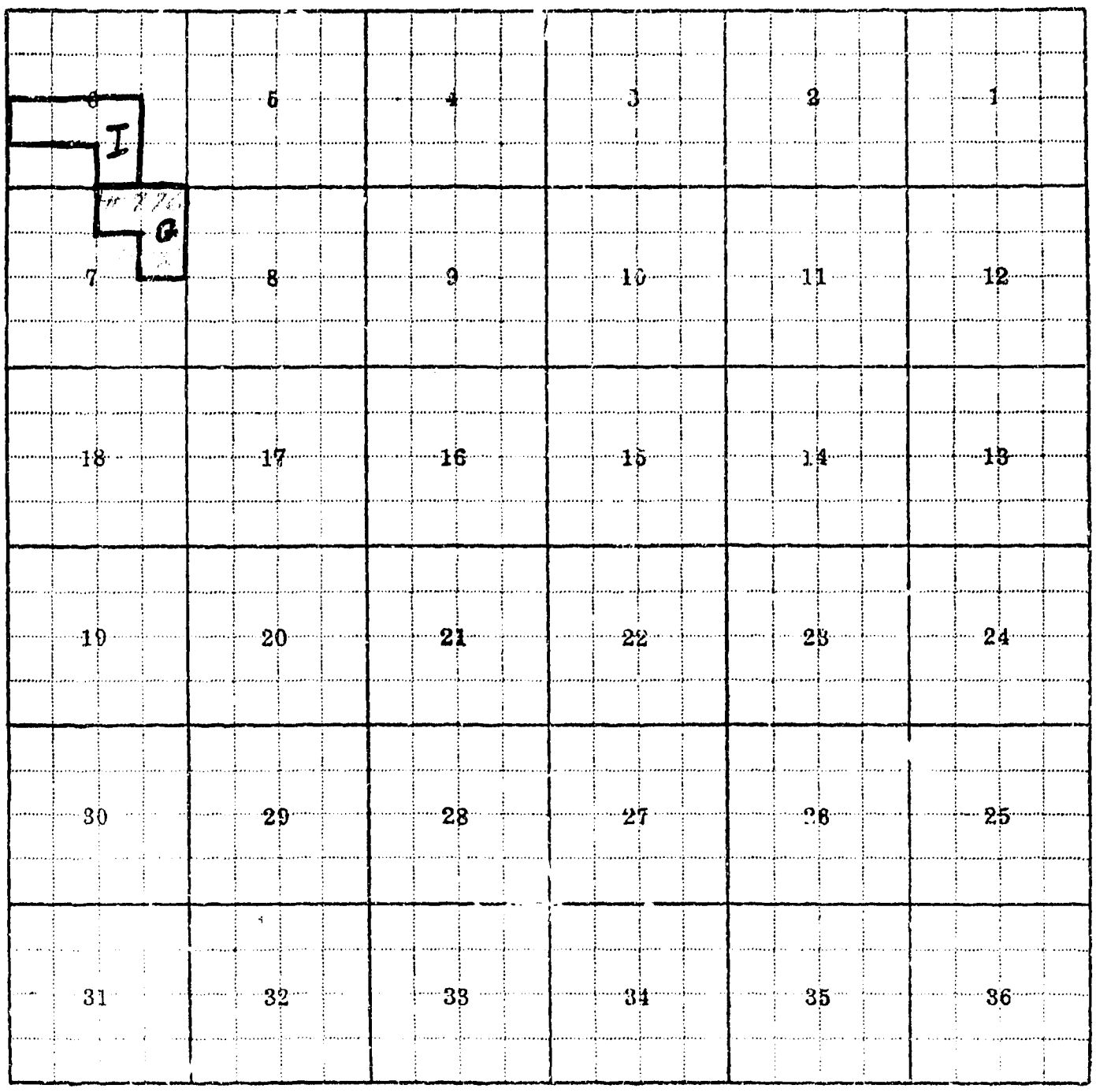

Land Ownership

F-1-A—5M—

County Lake

Farm Checked: Date 9-27-61

By Vaughn

STATE OF MONTANA
STATE ENGINEERS OFFICE
Water Resources Survey

T 19N R 19W Plat No. 46

Photo No. 1P-185

Legal Land Owner Sidney & Georgian Allard Address St. Ignatius

Operator Sidney & Georgian Allard Address

Water is delivered by:— (1.) Private System; 2. Ditch Company; 3. State Project, (4.) Federal Project; (5.) Irrigation District

Indian 295.6

	App. No. Decree No.	NAME OF APPROPRIATOR TO WHOM DECREED	NAME OF STREAM	Date App. Date Priority	Miner's Inches	In Use	NAME OF DITCH (Water Delivered By)	No.	R/F	Present Irr. Acres	Irrigable Acres
S.W.R.	#772	Irving Allard	Post Cr.	1894	140.0AF	Yes	Allard	1	R	70.0	
See	Dist.						Pablo Feeder Canal	4/5	R	303.32	
										373.32	

NOTE: R—Denotes Regular Irrigation. F—Flood Irrigation.

Adequate Supply: Yes X No Explain

Remarks Mission IRR Dist
33.6 Uses sprinkler on some ground
36.0
38.0
76.5
34.5
39.0
38.0
295.6

River Basin

Also in: Plat No.	Twp.	Rge	Plat No.	Twp.	Rge	Plat No.	Twp.	Rge
Plat No.	Twp.	Rge	Plat No.	Twp.	Rge	Plat No.	Twp.	Rge

Information From:
Sidney Allard

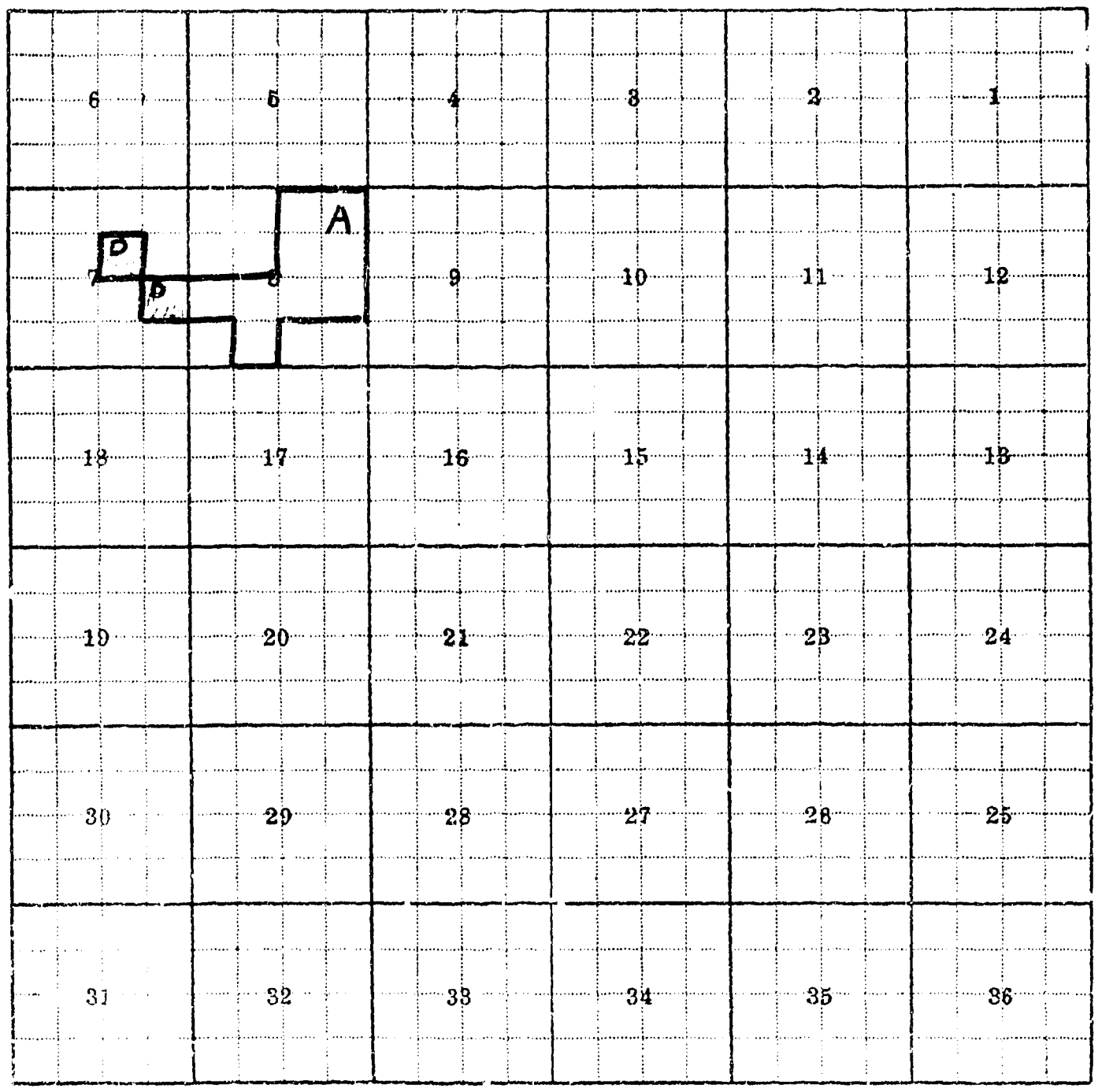

Land Ownership

F-1-A-5M-

County Lake

Farm Checked: Date 10-24-61

By Vaughn

STATE OF MONTANA
STATE ENGINEERS OFFICE
Water Resources Survey

T 19N R 19W Plat No. 46

Photo No. 4P-114

Legal Land Owner Edw. Beaulieu Address

Operator Waldo K. Phillips - buying Address St. Ignatius

Water is delivered by:-- (1. Private System; 2. Ditch Company; 3. State Project; (4. Federal Project; (5. Irrigation District

App. No. Decree No.	NAME OF APPROPRIATOR TO WHOM DECREED	NAME OF STREAM	Date App. Date Priority	Miner's Inches	In Use	NAME OF DITCH (Water Delivered By)	No.	R/F	Present Irr. Acres	Irrigable Acres
Project	rts.				Yes	Pablo Feeder Canal	4/5	R	99.68	
* A-176	Felicite Peon	Dry Cr.	6-22-05	80	Yes	Peon	1	F		

NOTE: R--Denotes Regular Irrigation. F--Flood Irrigation.

Adequate Supply: Yes X No Explain

Remarks

* 40 M.I. of Felicite Peon right of 80 M.I. on Dry Cr., dated 6-22-05, conveyed to Beckwith Merc. Co. for use on NENW & NWNE sec 33 T19N-R19W by deed dated Mar. 26, 1913 & filed Mar. 29, 1913. Recorded in deeds book #17, page 142.

River Basin

Also in: Plat No.	Twp.	Rge	Plat No.	Twp.	Rge	Plat No.	Twp.	Rge
Plat No.	Twp.	Rge	Plat No.	Twp.	Rge	Plat No.	Twp	Rge

Information From:

Gideon Phillips

6	5	4	3	2	1
7	8	9	10	11	12
18	17	16	15	14	13
19	20	21	22	23	24
30	29	28	27	26	25
31	32	33	34	35	36

A-171

Land Ownership

F-1-A—5M—

County Lake

Farm Checked: Date 9-27-61

By Vaughn

STATE OF MONTANA
STATE ENGINEERS OFFICE
Water Resources Survey

T 19N R 19W Plat No. 46

Photo No. 1p-184

Legal Land Owner Clyde M. Bosley Address St. Ignatius

Operator Clyde M. Bosley Address

Water is delivered by:— 1. Private System; 2. Ditch Company; 3. State Project; (4.) Federal Project; (5.) Irrigation District

App. No. Decree No.	NAME OF APPROPRIATOR TO WHOM DECREED	NAME OF STREAM	Date App. Date Priority	Miner's Inches	In Use	NAME OF DITCH (Water Delivered By)	No.	R/F	Present Irr. Acres	Irrigable Acres
See dist.				1 A.	yes	Allard	4/5	R	1.0	

NOTE: R—Denotes Regular Irrigation. F—Flood Irrigation.

Adequate Supply: Yes X No Explain

Remarks Mission IRR Dist. 1 acre
Sidney Allard furnishes the ditch to carry Clyde Bosleys project water.

River Basin

Also in	Plat No.	Twp.	Rge	Plat No.	Twp.	Rge	Plat No.	Twp.	Rge
	Plat No.	Twp.	Rge	Plat No.	Twp.	Rge	Plat No.	Twp.	Rge

Information From:
Clyde Bosley & Sidney Allard

6	5	4	3	2	1
7	8	9	10	11	12
18	17	16	15	14	13
19	20	21	22	23	24
30	29	28	27	26	25
31	32	33	34	35	36

Land Ownership

F-1-A—5M—

County Lake

Farm Checked: Date 10-10-61

By Vaughn

STATE OF MONTANA
STATE ENGINEERS OFFICE
Water Resources Survey

T 19N R 19W Plat No. 46

Photo No. 1P-186
4P-115

Legal Land Owner Willian W. & Elsie Bristol Address St. Ignatius

Operator Same Address

Water is delivered by:— (1. Private System; 2. Ditch Company; 3. State Project; (4. Federal Project; (5. Irrigation District

	App. No. Decree No.	NAME OF APPROPRIATOR TO WHOM DECREED	NAME OF STREAM	Date App. Date Priority	Miner's Inches	In Use	NAME OF DITCH (Water Delivered By)	No.	R/F	Present Irr. Acres	Irrigable Acres
	A-29	Yost & Lucy G. Howard	Ashley Creek	11-1-10	120	Yes	Peon				
S.W.R.	#528	Lucy Gird Yost	" "	1907	12.6AF	Yes	"	1	R	6.3	
	See dist.					Yes	Mission C. Canal	4/5	R	217.64	
										223.94	

NOTE: R—Denotes Regular Irrigation. F—Flood Irrigation.

Adequate Supply: Yes No X Explain

Remarks 37.10, 35.30, 38.94, 70. 26.80 Acres

River Basin

Also in: Plat	Twp.	Rge	Plat No.	Twp.	Rge	Plat No.	Twp.	Rge
Plat	Twp.	Rge	Plat No.	Twp.	Rge	Plat No.	Twp.	Rge

Information From:

William Bristol

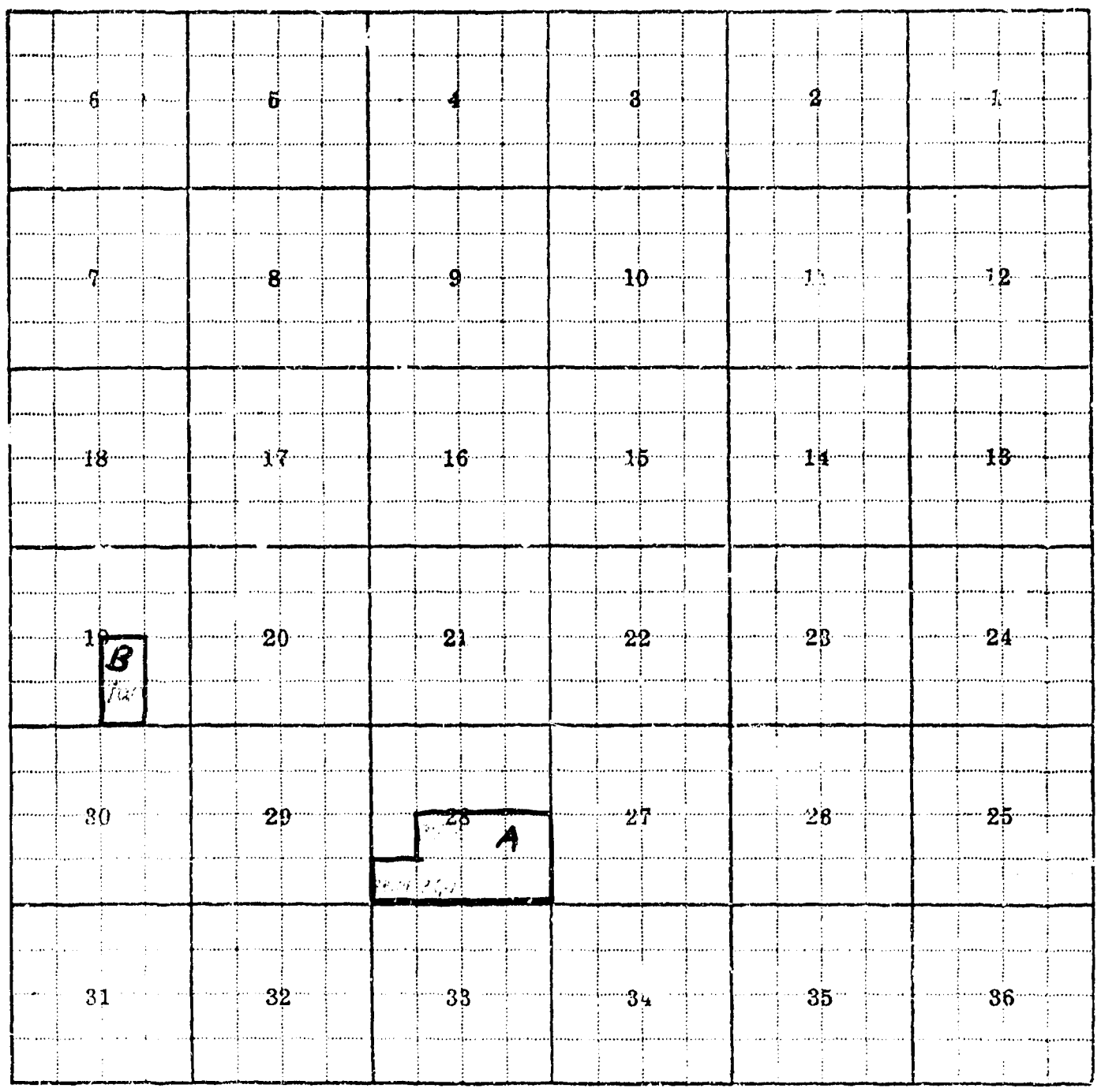

Land Ownership

F-1 X--5M--

County Lake

Farm Checked: Date 10-11-61

By Vaughn

Legal Land Owner Geraldine Brown

Operate Jacob & Geraldine Brown

STATE OF MONTANA
STATE ENGINEERS OFFICE
Water Resources Survey

T. 19N. R. 19W. Plat No. 46

Photo No. 1P-185

Address

Address St. Ignatius

Water is delivered by:-- 1. Private System; 2. Ditch Company; 3. State Project; (4) Federal Project; 5. Irrigation District

	App. No. Decree No.	NAME OF APPROPRIATOR TO WHOM DECREED	NAME OF STREAM	Date App. Date Priority	Miner's Inches	In Use	NAME OF DITCH (Water Delivered By)	No.	R/F	Present Irr. Acres	Irrigable Acres
	See dist.					Yes	Mission Canal	4/5	R	24.2	
S.W.R.	471	James Angus McDonald	Poison Oak Cr.	1882	47.4AF	Part Yes	McDonald	1	R	.7	
										24.9	

NOTE: R--Denotes Regular Irrigation. F--Flood Irrigation.

Adequate Supply: Yes X No Explain

Remarks

River Basin

Also in	Plat No.	Twp.	Rge.	Plat No.	Twp.	Rge.	Plat No.	Twp.	Rge.
	Plat No.	Twp.	Rge.	Plat No.	Twp.	Rge.	Plat No.	Twp.	Rge.

Information From:

Geraldine Brown

6	5	4	3	2	1
7	8	9	10	11	12
18	17	16	15	14	13
19	20	21	22	23	24
30	29	28	27	26	25
31	32	33	34	35	36

Land Ownership

F-1-A—5M—

County Lake

Farm Checked: Date 10-11-61

By Vaughn

STATE OF MONTANA
STATE ENGINEERS OFFICE
Water Resources Survey

T 19N R 19W Plat No. 46

Photo No. 1P-187

Legal Land Owner Jacob & Geraldine Brown Address St. Ignatius

Operator Same Address

Water is delivered by:— 1. Private System; 2 Ditch Company; 3. State Project; (4.) Federal Project; (5.) Irrigation District

App. No. Decree No.	NAME OF APPROPRIATOR TO WHOM DECREED	NAME OF STREAM	Date App. Date Priority	Miner's Inches	In Use	NAME OF DITCH (Water Delivered By)	No.	R/F	Present Irr. Acres	Irrigable Acres
See Dist.					Yes	Mission B Canal	4/5	R	73.1	

NOTE: R—Denotes Regular Irrigation. F—Flood Irrigation.

Adequate Supply: Yes X No Explain

Remarks

River Basin

Also in:								
Plat No.	Twp. 19N	Rge 20W	Plat No.	Twp.	Rge	Plat No.	Twp.	Rge
Plat No.	Twp.	Rge	Plat No.	Twp.	Rge	Plat No.	Twp.	Rge

Information From:

Geraldine Brown

6	5	4	3	2	1
7	8	9	10	11	12
18	17	16	15	14	13
19	20	21	22	23	24
30	H 29	28	27	26	25
31	32	33	34	35	36

Land Ownership

F-1-A—5M—

County Lake

Farm Checked: Date 10-11-61

By Vaughn

STATE OF MONTANA
STATE ENGINEERS OFFICE
Water Resources Survey

T. 19N R. 19W. Plat No. 46

Photo No. 1P-187

Legal Land Owner Geraldine Fleming Brown Address

Operator Jacob & Geraldine Fleming Brown Address St. Ignatius

Water is delivered by:— 1. Private System; 2. Ditch Company; 3. State Project (4.) Federal Project; (5.) Irrigation District

App. No. Decree No.	NAME OF APPROPRIATOR TO WHOM DECREED	NAME OF STREAM	Date App. Date Priority	Miner's Inches	In Use	NAME OF DITCH (Water Delivered By)	No.	R/F	Present Irr. Acres	Irrigable Acres
See Dist.					Yes	Mission B Canal	4/5	R	66.58	

NOTE: R—Denotes Regular Irrigation. F—Flood Irrigation.

Adequate Supply: Yes X No Explain

Remarks

River Basin

Also in: Plat No.	Twp	Rge	Plat No.	Twp	Rge	Plat No.	Twp.	Rge
Plat No.	Twp.	Rge	Plat No.	Twp.	Rge	Plat No.	Twp.	R

Information From:

Geraldine Brown

6	5	4	3	2	1
7	8	9	10	11	12
18	17	16	15	14	13
19	20	21	22	23	24
30	29	28	27	26	25
31	32	33	34	35	36

Land Ownership

F-1-A--5M—

County Lake

Farm Checked: Date 9-23-61

By Vaughn

STATE OF MONTANA
STATE ENGINEERS OFFICE
Water Resources Survey

T. 19N R. 19W Plat No. 46

Photo No. 4P-117

Legal Land Owner Millicent & Beulah E. Caffrey Address St. Ignatius

Operator Robert & Margaret McGroom Address

Water is delivered by:—(1. Private System; 2. Ditch Company; 3. State Project; 4. Federal Project; 5. Irrigation District

App. No. Decree No.	NAME OF APPROPRIATOR TO WHOM DECREED	NAME OF STREAM	Date App. Date Priority	Miner's Inches	In Use	NAME OF DITCH (Water Delivered By)	No.	R/F	Present Irr. Acres	Irrigable Acres
#560	Florence McDonald	Post Cr.	1906	16.4AF	Yes	McDonald-Deschamps	1	R	8.2	
See Dist.					Yes	Pablo Feeder	4/5	R	42.90	
									51.10	

NOTE: R—Denotes Regular Irrigation. F—Flood Irrigation.

Adequate Supply: Yes X No Explain

Remarks

See Millicent Alexander for water shares.

River Basin

Also in: Plat No.	Twp.	Rge	Plat No.	Twp.	Rge	Plat No.	Twp.	Rge
Plat No.	Twp.	Rge	Plat No.	Twp.	Rge	Plat No.	Twp.	Rge

Information From:

Robert McGroom

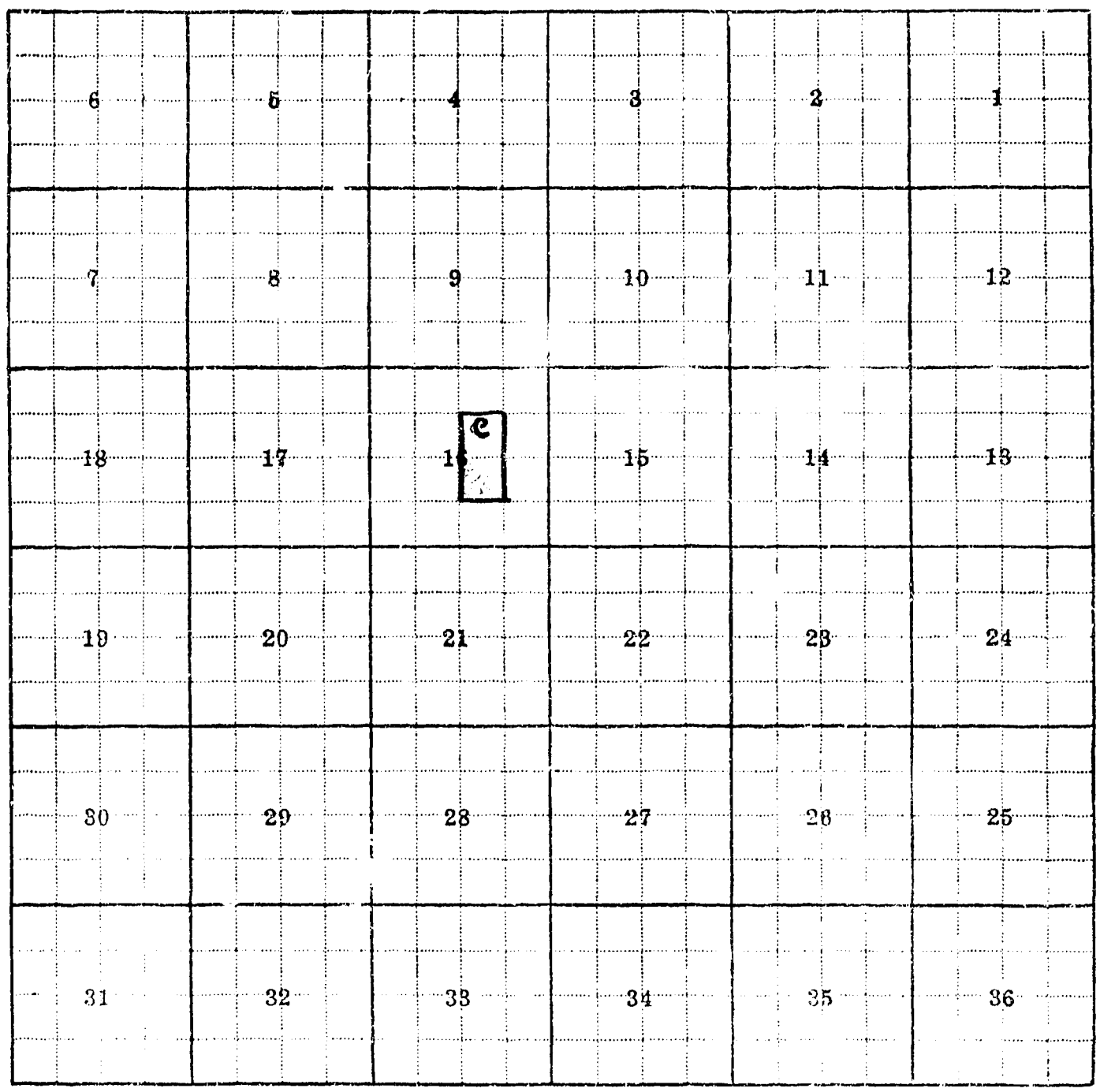

Land Ownership

F-1-A—5M—

County Lake

Farm Checked: Date 9-13-61

By Vaughn

STATE OF MONTANA
STATE ENGINEERS OFFICE
Water Resources Survey

T. 19N R. 19W Plat No. 46

Photo No. 4K-119

Legal Land Owner Vern E. Cheff Address Ronan

Operator Same Address

Water is delivered by:—(1. Private System; 2. Ditch Company; 3. State Project; 4. Federal Project; 5. Irrigation District

App. No Decree No.	NAME OF APPROPRIATOR TO WHOM DECREED	NAME OF STREAM	Date App. Date Priority	Miner's Inches	In Use	NAME OF DITCH (Water Delivered By)	No.	R/F	Present Irr. Acres	Irrigable Acres
Use		Two unnamed crs.			yes	Cheff	1	R	40.0	

NOTE: R—Denotes Regular Irrigation. F—Flood Irrigation.

Adequate Supply: Yes X No Explain

Remarks

River Basin

Also in: Plat No.	Twp.	Rge	Plat No.	Twp.	Rge	Plat No.	Twp.	Rge
Plat No.	Twp.	Rge	Plat No.	Twp.	Rge	Plat No	Twp.	Rge

Information From:

Mrs. Vern Cheff

6	5	4	A 3	2	1
7	8	9	10	11	12
18	17	16	15	14	13
19	20	21	22	23	24
30	29	28	27	26	25
31	32	33	34	35	36

Land Ownership

F-1-A—5M

County Lake

Farm Checked: Date 9-23-61

By Vaughn

STATE OF MONTANA
STATE ENGINEERS OFFICE
Water Resources Survey

T. 19N. R. 19W. Plat No. 46

Photo No. 4P-117

Legal Land Owner Jean Spomer Cordis Address ?

Operator Same Address

Water is delivered by:— 1. Private System; 2. Ditch Company; 3. State Project; 4. Federal Project; 5. Irrigation District

App. No. Decree No.	NAME OF APPROPRIATOR TO WHOM DECREED	NAME OF STREAM	Date App. Date Priority	Miner's Inches	Ir. Use	NAME OF DITCH (Water Delivered By)	No.	R/F	Present Irr. Acres	Irrigable Acres
S.W.R. #561	Duncan McDonald	Post Cr.	1906	33.6AF	Yes, Part	McDonald-Deschamps	1	R	1.0	

NOTE: R—Denotes Regular Irrigation. F—Flood Irrigation.

Adequate Supply: Yes X No Explain

Remarks Lawn & garden only.

River Basin

Also in: Plat No.	Twp.	Rge	Plat No.	Twp.	Rge	Plat No.	Twp.	Rge
Plat No.	Twp.	Rge	Plat No.	Twp.	Rge	Plat No.	Twp.	Rge

Information From:
Kenneth Gunlock

6	5	4	3	2	1
7	8	9	10	11	12
18	17	16	15	14	13
19	20	21	22	23	24
30	29	28	27	26	25
31	32	33	34	35	36

Land Ownership