F-1-A--5M--

County Lake

Farm Checked: Date 5-31-62

By Pete

STATE OF MONTANA
STATE ENGINEERS OFFICE
Water Resources Survey

T 19N R 21W Plat No. 44

Photo No. 2P-196

Legal Land Owner Leonard R. Wilma I. Barns Address Polson

Operator Same Address

Water is delivered by: 1. Private System; 2. Ditch Company; 3. State Project; 4. Federal Project; (5.) Irrigation District

App. No. Decree No.	NAME OF APPROPRIATOR TO WHOM DECREED	NAME OF STREAM	Date App. Date Priority	Miner's Inches	In Use	NAME OF DITCH (Water Delivered By)	No.	R/F	Present Irr. Acres	Irrigable Acres
Project		Crow Res.			Yes	30 MA	4/5	R	115.8	

NOTE: R—Denotes Regular Irrigation. F—Flood Irrigation.

Adequate Supply: Yes ✓ No Explain

Remarks

River Basin

Also in: Plat No. Twp. Rge Plat No. Twp. Rge Plat No. Twp. Rge
Plat No. Twp. Rge Plat No. Twp. Rge Plat No. Twp. Rge

...mation From:

Delbert Rose

6	5	4	3	2	1
7	8	9	10	11	12
18	17	16	15	14	13
E 19	20	21	22	23	24
30	29	28	27	26	25
31	32	33	34	35	36

Land Ownership

F-1-A--5M--

County Lake

Farm Checked: Date 5-31-62

By Pete

STATE OF MONTANA
STATE ENGINEERS OFFICE
Water Resources Survey

T. 19N R. 21W Plat No. 44

Photo No. 3P-196, 197

Legal Land Owner J.W. & Viola Burrell Address Moiese

Operator Same Address

Water is delivered by:— 1. Private System; 2. Ditch Company; 3. State Project; 4. Federal Project; 5. Irrigation District

App. No. Decree No.	NAME OF APPROPRIATOR TO WHOM DECREED	NAME OF STREAM	Date App. Date Priority	Miner's Inches	In Use	NAME OF DITCH (Water Delivered By)	No.	R/F	Present Irr. Acres	Irrigable Acres
Project		Crow Res.			Yes	MA Canal	4/5	R	94.22	

NOTE: R—Denotes Regular Irrigation. F—Flood Irrigation.

Adequate Supply: Yes ✓ No Explain

Remarks

File 17-E

River Basin

Also in:	Plat No.	Twp.	Rge	Plat No.	Twp.	Rge	Plat No.	Twp.	Rge
	Plat No.	Twp.	Rge	Plat No.	Twp.	Rge	Plat No.	Twp.	Rge

Information From.

Delbert Rose

6	5	4	3	2	1
7	8	9	10	11	12
18	17	16	15	14	13
19	A 20	21	22	23	24
30	C 29	28	27	26	25
31	32	33	34	35	36

Land Ownership

F-1-A—5M—

County Lake

Farm Checked: Date 6-8-62

By Pete

STATE OF MONTANA
STATE ENGINEERS OFFICE
Water Resources Survey

T 19N R 21W Plat No. 44

Photo No. 4P-90

Legal Land Owner Heirs of Isabel Charley Carron Address

Operator % James H. Putnam Address Charlo

Water is delivered by:— 1. Private System; 2. Ditch Company; 3. State Project; 4. Federal Project; 5. Irrigation District

App. No. Decree No.	NAME OF APPROPRIATOR TO WHOM DECREED	NAME OF STREAM	Date App. Date Priority	Miner's Inches	In Use	NAME OF DITCH (Water Delivered By)	No.	R/F	Present Irr. Acres	Irrigable Acres
Project		Mirepipe			Yes	Post F	4/5		31	

NOTE: R—Denotes Regular Irrigation. F—Flood Irrigation.

Adequate Supply: Yes ✓ No Explain

Remarks

Shaw, Flathead

River Basin

Also in: Plat No.	Twp.	Rge	Plat No.	Twp.	Rge	Plat No.	Twp.	Rge
Plat No.	Twp.	Rge	Plat No.	Twp.	Rge	Plat No.	Twp.	Rge

Information From:

Ralph Kerr

6	5	4	3	2	1
7	8	9	10	11	12
18	17	16	15	14	13
19	20	21	22	23	24
30	29	28	27	26	25
31	32	33	34	35	36

Land Ownership

F 1-A--5M--

County Lake

Farm Checked: Date 6-7-62

By Pete

STATE OF MONTANA
STATE ENGINEERS OFFICE
Water Resources Survey

T. 19N. R. 21W. Plat No. 44

Photo No. 4P-10

Legal Land Owner E. J. & Adeline Cave Address

Operator Claytus Payne (buying) Address Charlo

Water is delivered by:-- 1. Private System; 2. Ditch Company; 3. State Project; 4. Federal Project; 5. Irrigation District

App. No. Decree No.	NAME OF APPROPRIATOR TO WHOM DECREED	NAME OF STREAM	Date App. Date Priority	Miner's Inches	In Use	NAME OF DITCH (Water Delivered By)	No.	R/F	Present Irr. Acres	Irrigable Acres
Project		Ninepipe s.			Yes	Post C	4/5		40.6	

NOTE: R--Denotes Regular Irrigation. F--Flood Irrigation.

Adequate Supply: Yes ✓ No Explain

Remarks

F.D. 201

River Basin

Also in: Plat No.	Twp.	Rge	Plat No.	Twp.	Rge	Plat No.	Twp.	Rge
Plat No.	Twp.	Rge	Plat No.	Twp.	Rge	Plat No.	Twp.	Rge

Information From:

Ralph Kerr

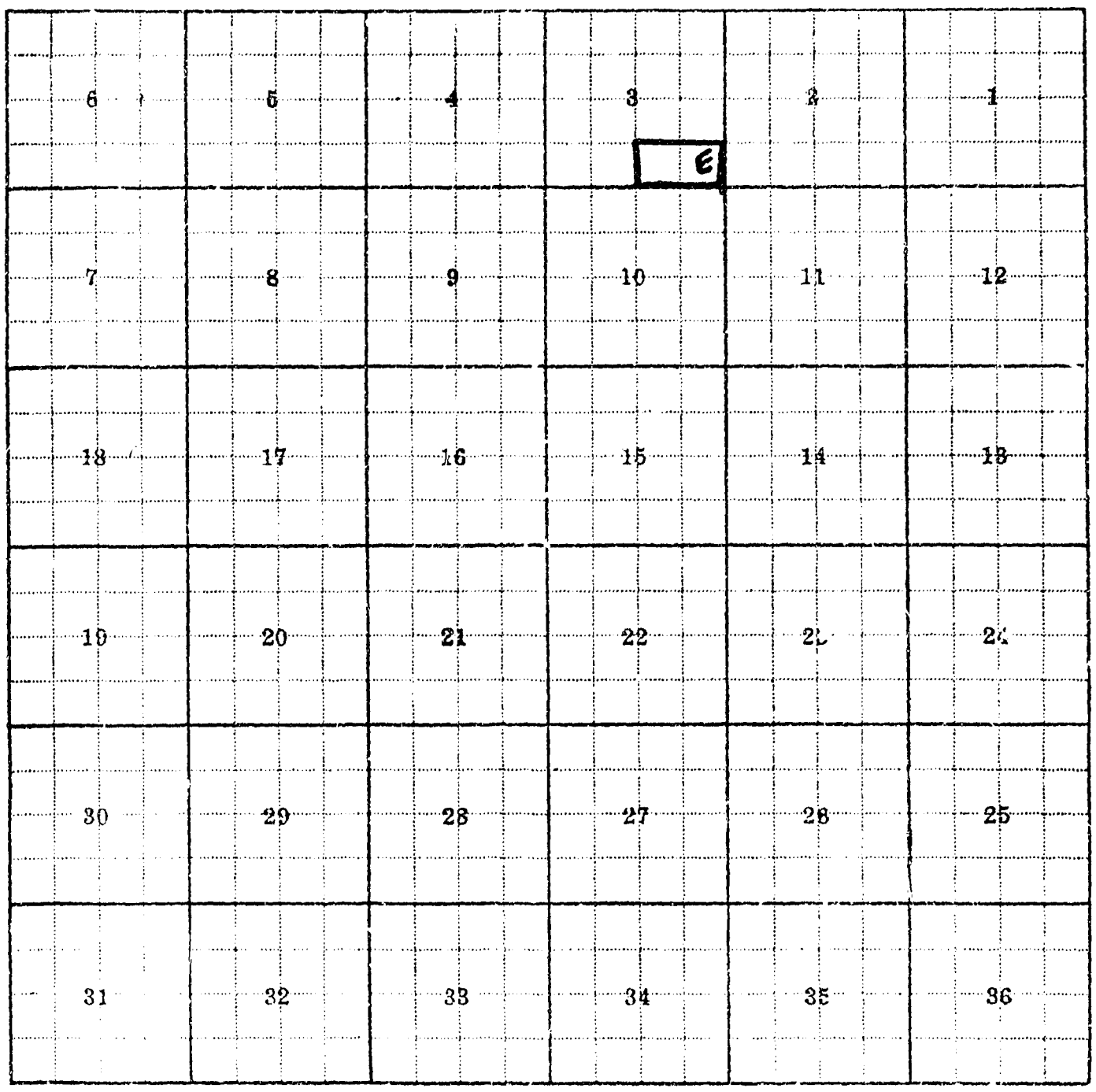

Land Ownership

F-1-A--5M—

County Lake

Farm Checked: Date 6-6-62

By Pete

STATE OF MONTANA
STATE ENGINEERS OFFICE
Water Resources Survey

T 19N R 21W Plat No. 44

Photo No. W-9

Legal Land Owner Donald J. & Eleanore Chatfield Address Charlo

Operator Same Address

Water is delivered by:— 1. Private System; 2. Ditch Company; 3. State Project; 4. Federal Project; 5. Irrigation District

App. No. Decree No.	NAME OF APPROPRIATOR TO WHOM DECREED	NAME OF STREAM	Date App. Date Priority	Miner's Inches	In Use	NAME OF DITCH (Water Delivered By)	No.	R/F	Present Irr. Acres	Irrigable Acres
Project		Ninepipe Res.			Yes	Post C	4/5	R	92	

NOTE: R—Denotes Regular Irrigation. F—Flood Irrigation.

Adequate Supply: Yes ✓ No Explain

Remarks

File 2

River Basin

Also in: Plat No.	Twp.	Rge	Plat No.	Twp.	Rge	Plat No.	Twp.	Rge
Plat No.	Twp.	Rge	Plat No.	Twp.	Rge	Plat No.	Twp.	Rge

Information From:

Ralph Kerr

6	5	4	3	2	1
7	8	9	10 D	11	12
18	17	16	15	14	13
19	20	21	22	23	24
30	29	28	27	26	25
31	32	33	34	35	36

Land Ownership

F-1-A—5M—

County Lake

Farm Checked: Date 6-6-62

By Pete

STATE OF MONTANA
STATE ENGINEERS OFFICE
Water Resources Survey

T 19N R 21W Plat No. 44

Photo No. 4P-7, 8

Legal Land Owner Wesley & Vivian Colemen Address Moiese

Operator Same Address

Water is delivered by:— 1. Private System; 2. Ditch Company; 3. State Project; 4. Federal Project; 5. Irrigation District

App. No. Decree No.	NAME OF APPROPRIATOR TO WHOM DECREED	NAME OF STREAM	Date App. Date Priority	Miner's Inches	In Use	NAME OF DITCH (Water Delivered By)	No.	R/F	Present Irr. Acres	Irrigable Acres
Project		Crow Res.			Yes	Hillside Canal	4/5	R	101.2	

NOTE: R--Denotes Regular Irrigation. F--Flood Irrigation.

Adequate Supply: Yes ✓ No Explain

Remarks

River Basin

Also in: Plat No. Twp. Rge.	Plat No. Twp. Rge.	Plat No. Twp. Rge.
Plat No. Twp. Rge.	Plat No. Twp. Rge.	Plat No. Twp. Rge.

Information From:

Ralph Kerr

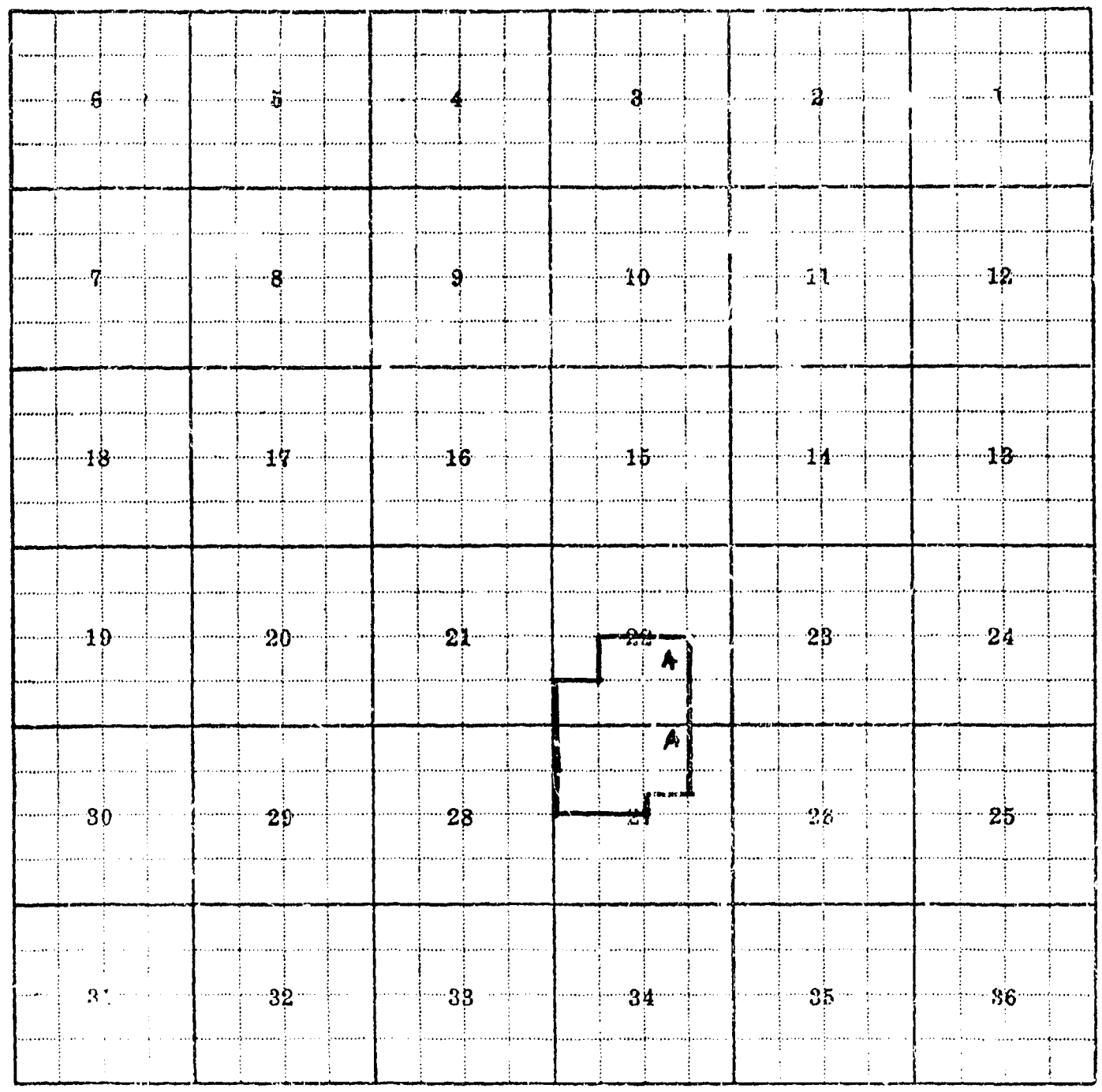

Land Ownership

F-1-A--5M—

County ...ake

Farm Checked: Date 6-7-62

By ...Pete

STATE OF MONTANA
STATE ENGINEERS OFFICE
Water Resources Survey

T. 19N R. 21W Plat No. 44

Photo No. 4P-89

Legal Land Owner W.E. & Ruth V. Colvin Address Charlo

Operator Same Address

Water is delivered by:— 1. Private System; 2. Ditch Company; 3. State Project; (4.) Federal Project; (5.) Irrigation District

App. No. Decree No.	NAME OF APPROPRIATOR TO WHOM DECREED	NAME OF STREAM	Date App. Date Priority	Miner's Inches	In Use	NAME OF DITCH (Water Delivered By)	No.	R/F	Present Irr. Acres	Irrigable Acres
Project		Ninepipe Res.			Yes	Post C	4/5	R	236.21	

NOTE: R—Denotes Regular Irrigation. F—Flood Irrigation.

Adequate Supply Yes ✓ No Explain

Remarks

Also in: Plat No. Twp. Rge. Plat No. Twp. Rge. Plat No. Twp. Rge.
Plat No. Twp. Rge. Plat No. Twp. Rge. Plat No. Twp. Rge.

River Basin

Information From:
Ralph Kerr

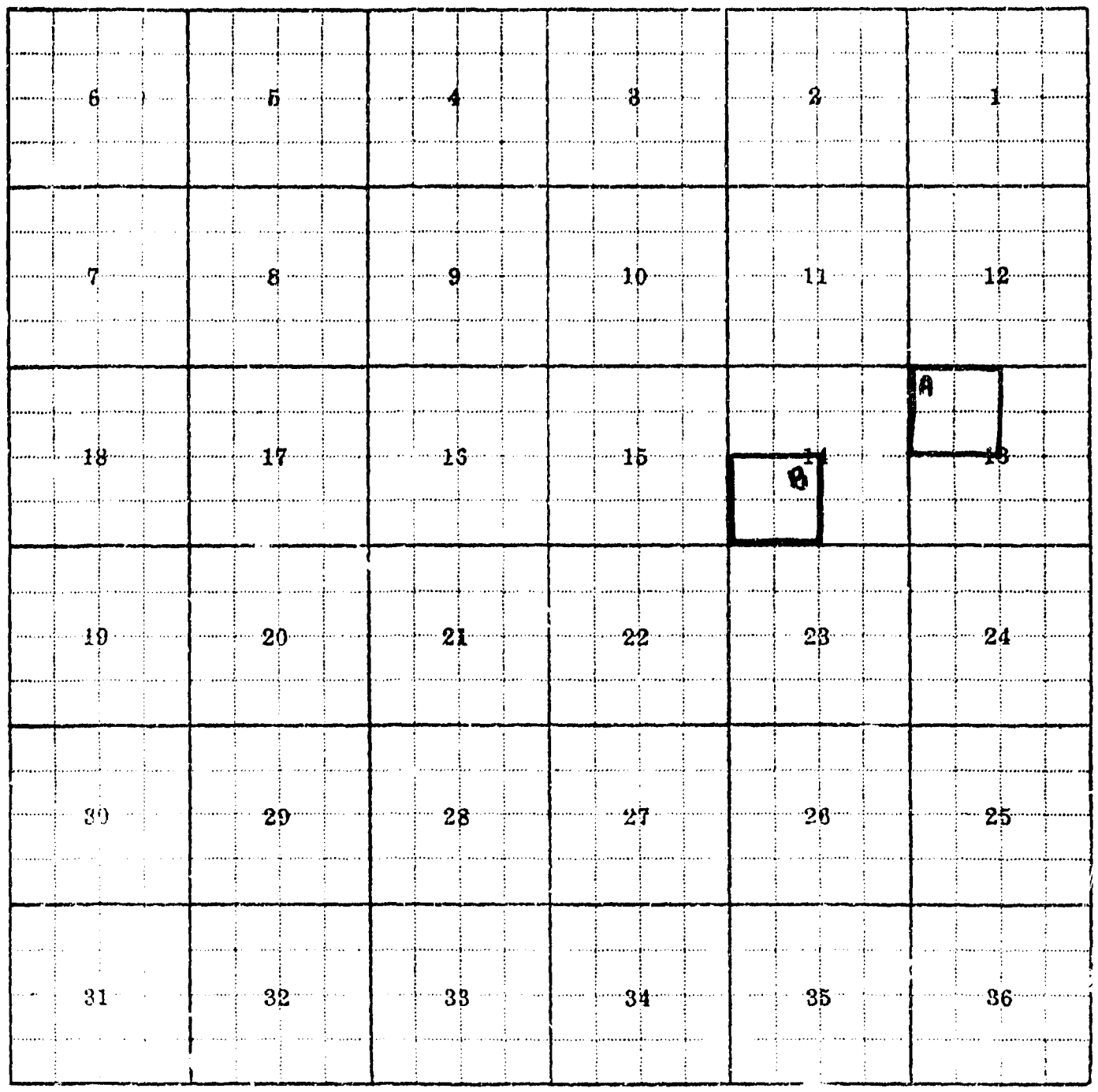

Land Ownership

F-1-A--5M--

County Lake

Farm Checked: Date 6-7-62

By Pete

STATE OF MONTANA
STATE ENGINEERS OFFICE
Water Resources Survey

T. 19N R. 21W Plat No. 44

Photo No. 4P-89

Legal Land Owner A.A. & O. Faye Coulter Address Charlo

Operator Same Address

Water is delivered by:— 1. Private System; 2. Ditch Company; 3. State Project; 4. Federal Project; 5. Irrigation District

App. No. Decree No.	NAME OF APPROPRIATOR TO WHOM DECREED	NAME OF STREAM	Date App. Date Priority	Miner's Inches	In Use	NAME OF DITCH (Water Delivered By)	No.	R/F	Present Irr. Acres	Irrigable Acres
Project		Ninepipe Res.			Yes	Post C			75	

NOTE: R—Denotes Regular Irrigation. F—Flood Irrigation.

Adequate Supply: Yes ✓ No Explain

Remarks

River Basin

Also in: Plat No.	Twp.	Rge	Plat No.	Twp.	Rge	Plat No.	Twp.	Rge
Plat No.	Twp.	Rge	Plat No.	Twp.	Rge	Plat No.	Twp.	Rge

Information From:

Ralph Kerr

6	5	4	3	2	1
7	8	9	10	11	12
18	17	16	15	14	13
19	20	21	22	23	24
30	29	28	27	26	25
31	32	33	34	35	36

E

Land Ownership

F-1-A—5M—

County Lake

Farm Checked: Date 6-6-62

By Pete

STATE OF MONTANA
STATE ENGINEERS OFFICE
Water Resources Survey

T 19N R 21W Plat No. 44

Photo No. 4T-9, 10

Legal Land Owner William E. & Christena M. Daugherty Address Charlo

Operator Same Address

Water is delivered by:— 1. Private System; 2. Ditch Company; 3. State Project; (4.) Federal Project; (5.) Irrigation District

App. No. Decree No.	NAME OF APPROPRIATOR TO WHOM DECREED	NAME OF STREAM	Date App. Date Priority	Miner's Inches	In Use	NAME OF DITCH (Water Delivered By)	No.	R/F	Present Irr Acres	Irrigable Acres
Project		Ninepipe Res.			Yes	Post C	4/5	R	88.0	

NOTE: R—Denotes Regular Irrigation. F—Flood Irrigation.

Adequate Supply: Yes ✓ No Explain

Remarks

River Basin

Also in: Plat No.	Twp.	Rge	Plat No.	Twp.	Rge	Plat No.	Twp	Rge
Plat No.	Twp.	Rge	Plat No.	Twp.	Rge	Plat No.	Twp.	Rge

Information From:

Ralph Kerr

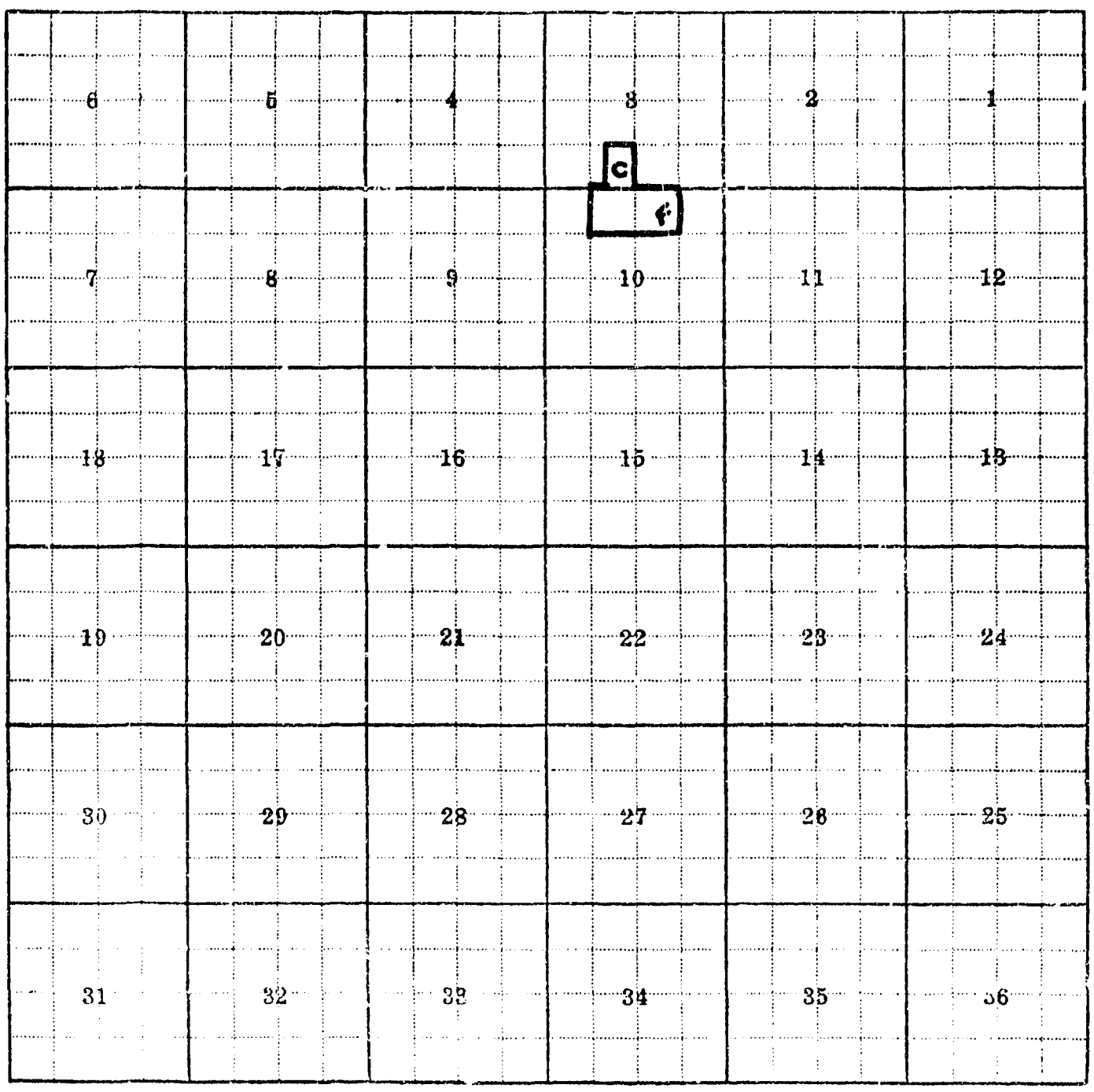

Land Ownership

F-1-A--5M--

County Lake

Farm Checked: Date 6-7-62

By Pete

STATE OF MONTANA
STATE ENGINEERS OFFICE
Water Resources Survey

T 19N R 21W Plat No. 44

Photo No. 4P-88

Legal Land Owner Tony J. Davenhauer Address Charlo

Operator Same Address

Water is delivered by:— 1. Private System; 2. Ditch Company; 3. State Project; (4.) Federal Project; (5.) Irrigation District

App. No. Decree No.	NAME OF APPROPRIATOR TO WHOM DECREED	NAME OF STREAM	Date App. Date Priority	Miner's Inches	In Use	NAME OF DITCH (Water Delivered By)	No.	R/F	Present Irr. Acres	Irrigable Acres
Project		Ninepipe Res.			Yes	Post C	4/5	R	62	

NOTE: R—Denotes Regular Irrigation. F—Flood Irrigation.

Adequate Supply: Yes ✓ No Explain

Remarks

River Basin

Also in: Plat No.	Twp.	Rge	Plat No.	Twp.	Rge	Plat No.	Twp.	Rge
Plat No.	Twp.	Rge	Plat No.	Twp.	Rge	Plat No.	Twp.	Rge

Information From:

Ralph Kerr

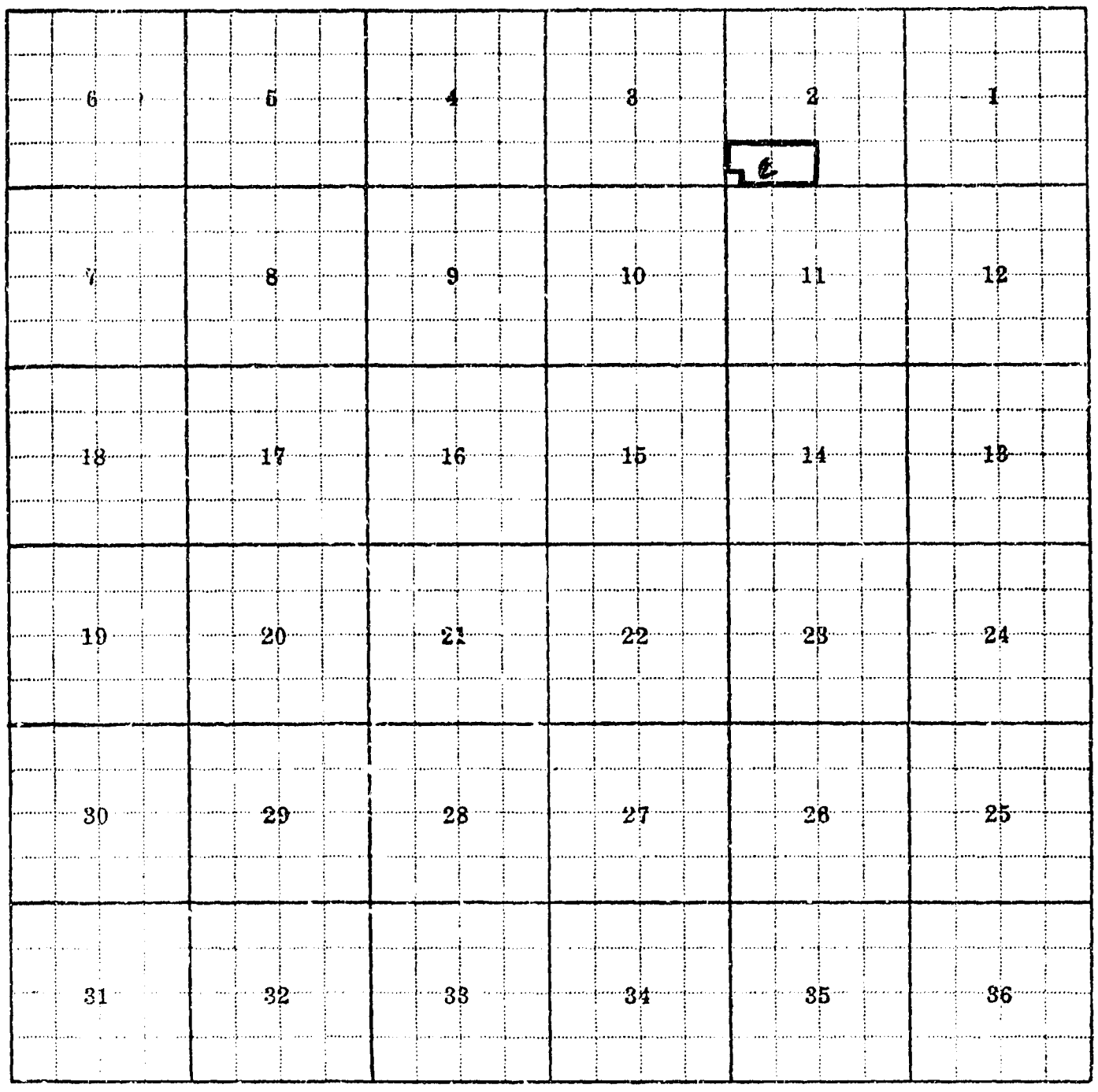

Land Ownership

F-1-A—5M—

County Lake

Farm Checked: Date 6-7-62

By Pete

STATE OF MONTANA
STATE ENGINEERS OFFICE
Water Resources Survey

T. 19N. R. 21W. Plat No. 44

Photo No. 4T-89, 90

Legal Land Owner Geo. O. & Zella V. Davis Address Charlo

Operator Same Address

Water is delivered by:— 1. Private System; 2. Ditch Company; 3. State Project; (4) Federal Project; (5) Irrigation District

App. No. Decree No.	NAME OF APPROPRIATOR TO WHOM DECREED	NAME OF STREAM	Date App. Date Priority	Miner's Inches	In Use	NAME OF DITCH (Water Delivered By)	No.	R/F	Present Irr. Acres	Irrigable Acres
Project		Ninepipe Res.			Yes	Post C	4/5		143.9	

NOTE: R—Denotes Regular Irrigation. F—Flood Irrigation.

Adequate Supply: Yes ✓ No Explain

Remarks

F.D. 143.1

River Basin

Also in: Plat No.	Twp.	Rge.	Plat No.	Twp.	Rge.	Plat No.	Twp.	Rge.
Plat No.	Twp.	Rge.	Plat No.	Twp.	Rge.	Plat No.	Twp.	Rge.

Information From:

Ralph Kerr

6	5	4	3	2	1
7	8	9	10	11	12
18	17	16	15	14	13
19	20	21	22	23	24
30	29	28	27	28	25
31	32	33	34	35	36

Land Ownership

F-1-A—5M-

County Lake

Farm Checked: Date 5-30-62

By Pete

STATE OF MONTANA
STATE ENGINEERS OFFICE
Water Resources Survey

T 19N R 21W Plat No 44

Photo No. 3P-195, 196

Legal Land Owner Mary A. & Artemus R. Davis Address Moiese

Operator Same Address

Water is delivered by:— 1. Private System; 2. Ditch Company; 3. State Project; (4) Federal Project; (5) Irrigation District

App. No. Decree No.	NAME OF APPROPRIATOR TO WHOM DECREED	NAME OF STREAM	Date App. Date Priority	Miner's Inches	In Use	NAME OF DITCH (Water Delivered By)	No.	R/F	Present Irr. Acres	Irrigable Acres
Project		Crow Res.			Yes	30 MA	4/5	R	82.03	

NOTE: R—Denotes Regular Irrigation. F—Flood Irrigation.

Adequate Supply: Yes ✓ No Explain

Remarks

F/L Blade

River Basin

Also in: Plat No.	Twp.	Rge.	Plat No.	Twp.	Rge.	Plat No.	Twp.	Rge.
Plat No.	Twp.	Rge.	Plat No.	Twp.	Rge.	Plat No.	Twp.	Rge.

Information From:

Delbert Rose

6	5	4	3	2	1
7	8	9	10	11	12
18	17	16	15	14	13
J D 19	20	21	22	23	24
30	29	28	27	26	25
31	32	33	34	35	36

Land Ownership

F-1-A--5M--

County Lake

Farm Checked: Date 6-7-62

By Pete

STATE OF MONTANA
STATE ENGINEERS OFFICE
Water Resources Survey

T. 19N. R. 21W. Plat No. 44

Photo No. 4P-83

Legal Land Owner Nick DeGrand Address Charlo

Operator Same Address

Water is delivered by:-- 1. Private System; 2. Ditch Company; 3. State Project; 4. Federal Project; 5. Irrigation District

App. No. Decree No.	NAME OF APPROPRIATOR TO WHOM DECREED	NAME OF STREAM	Date App. Date Priority	Miner's Inches	In Use	NAME OF DITCH (Water Delivered By)	No.	R/F	Present Irr. Acres	Irrigable Acres
Project		Ninepipe			Yes	Post C	4/5	R	34.8	

NOTE: R—Denotes Regular Irrigation. F—Flood Irrigation.

Adequate Supply: Yes ✓ No Explain

Remarks

River Basin

Also in.	Plat No.	Twp.	Rge.	Plat No.	Twp.	Rge.	Plat No.	Twp.	Rge.
	Plat No.	Twp.	Rge.	Plat No.	Twp.	Rge.	Plat No.	Twp.	Rge.

Information From:

Ralph Kerr

6	5	4	3		1
7	8	9	10	11	12
18	17	16	15	14	13
19	20	21	22	23	24
30	29	28	27	26	25
31	32	33	34	35	36

N

Land Ownership

F-1-A--5M--

County Lake

Farm Checked: Date 5-30-62

By Pete

STATE OF MONTANA
STATE ENGINEERS OFFICE
Water Resources Survey

T 19N R 21W Plat No. 44

Photo No. 3P-195

Legal Land Owner Geo. V. & Dorothy V. Devoe Address Moiese

Operator Same Address

Water is delivered by:-- 1. Private System; 2. Ditch Company; 3. State Project; (4) Federal Project; (5) Irrigation District

App. No. Decree No.	NAME OF APPROPRIATOR TO WHOM DECREED	NAME OF STREAM	Date App. Date Priority	Miner's Inches	In Use	NAME OF DITCH (Water Delivered By)	No.	R/F	Present Irr. Acres	Irrigable Acres
Project		Crow Res.			Yes	30 MA	4/5	R	62.45	

NOTE: R—Denotes Regular Irrigation. F—Flood Irrigation.

Adequate Supply: Yes ✓ No Explain

Remarks F I D 62.45

River Basin

Also in: Plat No.	Twp.	Rge	Plat No.	Twp	Rge	Plat No.	Twp.	Rge
Plat No.	Twp.	Rge	Plat No.	Twp.	Rge	Plat No.	Twp	Rge

Information From:

Delbert Rose

6	5	4	3	2	1
7	8	9	10	11	12
18 A	17	16	15	14	13
19	20	21	22	23	24
30	29	28	27	26	25
31	32	33	34	35	36

Land Ownership

F-1-A-5M—

County Lake

Farm Checked: Date 6-8-62

By Pete

STATE OF MONTANA
STATE ENGINEERS OFFICE
Water Resources Survey

T 19N R 21W Plat No. 44

Photo No. 4P-89, 91

Legal Land Owner Lawrence J. & Annie E. Driscoll Address Charlo

Operator Same Address

Water is delivered by:— 1. Private System; 2. Ditch Company; 3. State Project; (4.) Federal Project; (5.) Irrigation District

App. No. Decree No.	NAME OF APPROPRIATOR TO WHOM DECREED	NAME OF STREAM	Date App. Date Priority	Miner's Inches	In Use	NAME OF DITCH (Water Delivered By)	No.	R/F	Present Irr. Acres	Irrigable Acres
Project		Minepipe			Yes	Post F	4/5		102.81	

NOTE: R—Denotes Regular Irrigation. F—Flood Irrigation.

Adequate Supply: Yes ✓ No Explain

Remarks

Flathead

River Basin

Also in:	Plat No.	Twp.	Rge	Plat No.	Twp.	Rge	Plat No.	Twp.	Rge
	Plat No.	Twp.	Rge	Plat No.	Twp.	Rge	Plat No.	Twp.	Rge

Information From:

Ralph Kerr

6	5	4	3	2	1
7	8	9	10	11	12
18	17	16	15	14	C 13
19	20	21	22	23	24
30	29	28	27	26 D	25
31	32	33	34	35	36

Land Ownership

F-1-A--5M--

County Lake

Farm Checked: Date 6-8-62

By Pete

STATE OF MONTANA
STATE ENGINEERS OFFICE
Water Resources Survey

T 19N R 21W Plat No. 44

Photo No. 4P-90, 91

Legal Land Owner Stanley & Anne Driscoll Address Charlo

Operator Same Address

Water is delivered by:— 1. Private System; 2. Ditch Company; 3. State Project; 4. Federal Project; 5. Irrigation District

App. No. Decree No.	NAME OF APPROPRIATOR TO WHOM DECREED	NAME OF STREAM	Date App. Date Priority	Miner's Inches	In Use	NAME OF DITCH (Water Delivered By)	No.	R/F	Present Irr. Acres	Irrigable Acres
Project		Ninepipe			Yes	Post F	4/5	R	143.8	
						Post C				

NOTE: R—Denotes Regular Irrigation. F—Flood Irrigation.

Adequate Supply: Yes No Explain

Remarks F12 1432

River Basin

Also in: Plat No.	Twp.	Rge	Plat No.	Twp.	Rge	Plat No.	Twp.	Rge
Plat No.	Twp.	Rge	Plat No.	Twp.	Rge	Plat No.	Twp.	Rge

Information From:

Ralph Kerr

6	5	4	3	2	1
7	8	9	10	11	12
18	17	16	15	14	13
19	20	21	22	23 B	24
30	29	28	27	26 B	25
31	32	33	34	35	36

Land Ownership

F-1-A—5M—

County Lake

Farm Checked: Date 6-7-62

By Pete

STATE OF MONTANA
STATE ENGINEERS OFFICE
Water Resources Survey

T. 19N R. 21W Plat No. 44

Photo No. 4P-88

Legal Land Owner Heirs of Catherine Eneas Address

Operator % John R. Knight Address Charlo

Water is delivered by:— 1. Private System; 2. Ditch Company; 3. State Project; 4. Federal Project; 5. Irrigation District

App. No. Decree No.	NAME OF APPROPRIATOR TO WHOM DECREED	NAME OF STREAM	Date App. Date Priority	Miner's Inches	In Use	NAME OF DITCH (Water Delivered By)	No.	R/F	Present Irr. Acres	Irrigable Acres
Project		Ninepipe Res.			Yes	Post C	4/5		63.46	

NOTE: R—Denotes Regular Irrigation. F—Flood Irrigation.

Adequate Supply: Yes ✓ No Explain

Remarks

[illegible]

File

River Basin

Also in: Plat No.	Twp.	Rge.	Plat No.	Twp.	Rge	Plat No.	Twp.	Rge
Plat No.	Twp.	Rge	Plat No.	Twp.	Rge	Plat No.	Twp.	Rge

Information From:

Ralph Kerr

6	5	4	3	2	1
7	8	9	10	K 11	12
18	17	16	15	14	13
19	20	21	22	23	24
30	29	28	27	26	25
31	32	33	34	35	36

Land Ownership

F-1-A—5M--

County Lake

Farm Checked: Date 6-7-62

By Vaughn

STATE OF MONTANA
STATE ENGINEERS OFFICE
Water Resources Survey

T. 19N R. 21W Plat No. 44

Photo No. 4P-88

Legal Land Owner Felicite Telpah Eneas (dec.) Address

Operator % Vernon Roylance Address Charlo

Water is delivered by:— 1. Private System; 2. Ditch Company 3. State Project; 4. Federal Project; 5. Irrigation District

App. No. Decree No.	NAME OF APPROPRIATOR TO WHOM DECREED	NAME OF STREAM	Date App. Date Priority	Miner's Inches	In Use	NAME OF DITCH (Water Delivered By)	No.	R/F	Present Irr. Acres	Irrigable Acres
Proj		Ninepipe			Yes	Post C	4/5	R	66.3	

NOTE: R—Denotes Regular Irrigation. F—Flood Irrigation.

Adequate Supply: Yes X No Explain

Remarks

66.3 Flathead Div.

River Basin

Also in: Plat No.	Twp.	Rge	Plat No.	Twp.	Rge	Plat No.	Twp.	Rge
Plat No.	Twp.	Rge	Plat No.	Twp.	Rge	Plat No.	Twp.	Rge

Information From:

Vernon Roylance

6	5	4	3	2	1
7	8	9	10	11	12
18	17	16	15	14	13
19	20	21	22	23	24
30	29	28	27	26	25
31	32	33	34	35	36

Land Ownership

F-1-A—5M—

County Lake

Farm Checked: Date 5-29-62

By Fete

STATE OF MONTANA
STATE ENGINEERS OFFICE
Water Resources Survey

T. 19N R. 21W Plat No. 44

Photo No. 3P-193

Legal Land Owner Frank G. & Anna C. Erickson Address

Operator % Clayton E. Devoe Address Moiese

Water is delivered by:-- 1. Private System; 2. Ditch Company; 3. State Project; (4.) Federal Project; (5.) Irrigation District

App. No. Decree No.	NAME OF APPROPRIATOR TO WHOM DECREED	NAME OF STREAM	Date App. Date Priority	Miner's Inches	In Use	NAME OF DITCH (Water Delivered By)	No.	R/F	Present Irr. Acres	Irrigable Acres
Project		Crow Res.			Yes	MA Canal	4/5	R	75.1	

NOTE: R—Denotes Regular Irrigation. F—Flood Irrigation.

Adequate Supply: Yes ✓ No Explain

Remarks

F/O 7.7

Sprinkler will be used on NWSE

River Basin

Also in: Plat No. 40	Twp.	Rge	Plat No.	Twp.	Rge	Plat No.	Twp.	Rge
Plat No.	Twp.	Rge	Plat No.	Twp.	Rge	Plat No.	Twp	Rge

Information From:

Clayton Devoe

D 6 P	5	4	3	2	1
7	8	9	10	11	12
18	17	16	15	14	13
19	20	21	22	23	24
30	29	28	27	26	25
31	32	33	34	35	36

Land Ownership

F-1-A--5M—

County Lake

Farm Checked: Date 6-7-62

By Pete

STATE OF MONTANA
STATE ENGINEERS OFFICE
Water Resources Survey

T. 19N R. 21W Plat No. 44

Photo No. 4P-89

Legal Land Owner J. Oscar & Mabel Erickson Address Charlo

Operator Same Address

Water is delivered by:— 1. Private System; 2. Ditch Company; 3. State Project; 4. Federal Project; 5. Irrigation District

App. No. Decree No.	NAME OF APPROPRIATOR TO WHOM DECREED	NAME OF STREAM	Date App. Date Priority	Miner's Inches	In Use	NAME OF DITCH (Water Delivered By)	No.	R/F	Present Irr. Acres	Irrigable Acres
Project		Ninepipe			Yes	Post C	4/5		147.49	

NOTE: R—Denotes Regular Irrigation. F—Flood Irrigation.

Adequate Supply: Yes ✓ No Explain

Remarks

F 18 147.49

River Basin

Also in: Plat No.	Twp.	Rge.	Plat No.	Twp.	Rge.	Plat No.	Twp.	Rge.
Plat No.	Twp.	Rge.	Plat No.	Twp.	Rge.	Plat No.	Twp.	Rge.

Information From:

Ralph Kerr

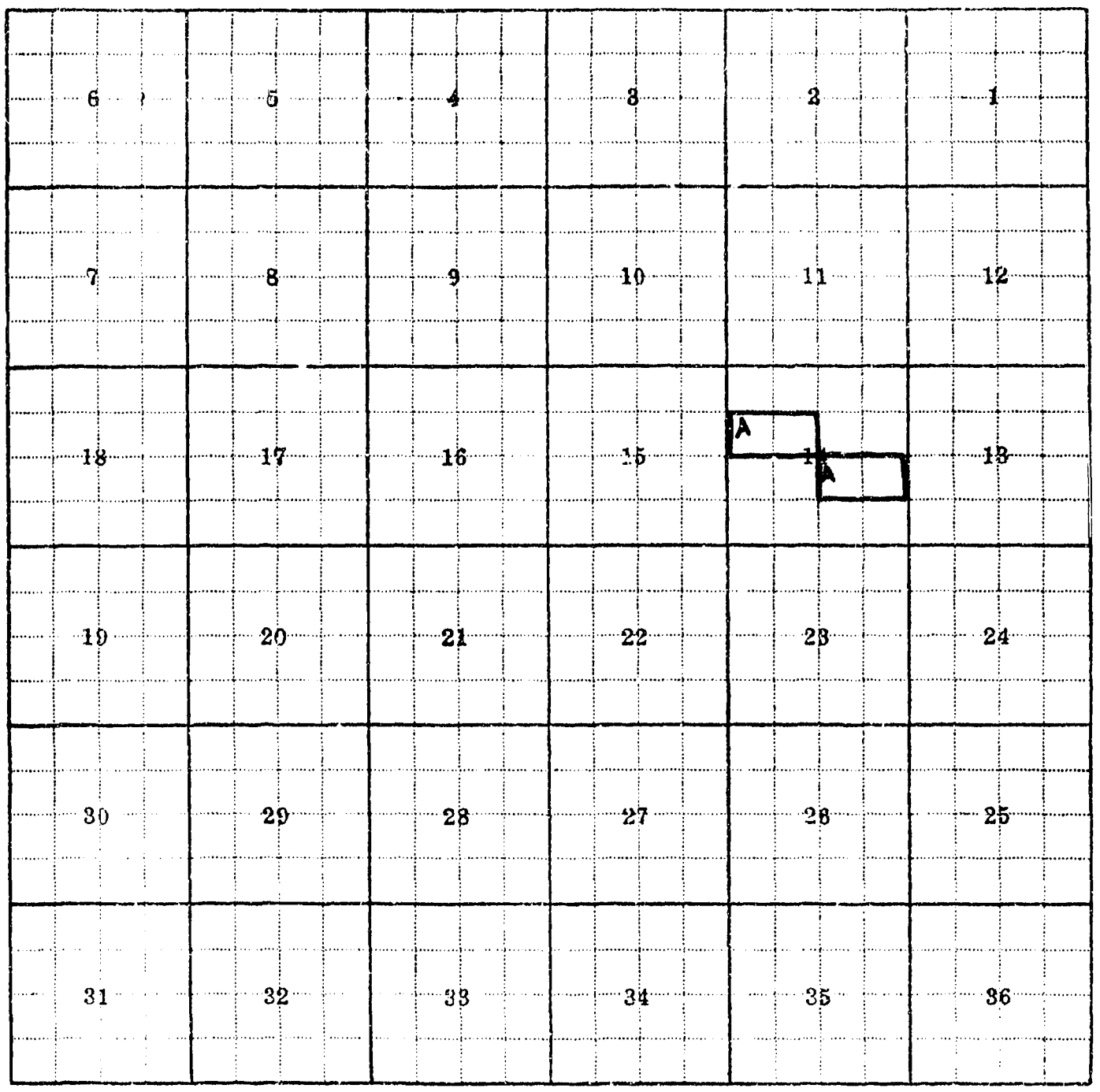

Land Ownership

F-1-A-5M—

County Lake

Farm Checked: Date 6-6-62

By Pete

STATE OF MONTANA
STATE ENGINEERS OFFICE
Water Resources Survey

T 19N R 21W Plat No. 24

Photo No. 4P- 9 & 10

Legal Land Owner W.V. & Adeline Esterby Address Charlo

Operator Same Address

Water is delivered by:— 1. Private System; 2. Ditch Company; 3. State Project; 4. Federal Project; (5) Irrigation District

App. No. Decree No.	NAME OF APPROPRIATOR TO WHOM DECREED	NAME OF STREAM	Date App. Date Priority	Miner's Inches	In Use	NAME OF DITCH (Water Delivered By)	No.	R/F	Present Irr. Acres	Irrigable Acres
Project		Ninepipe Res.			Yes	Post C	4/5	R	118.3	
		Kicking Horse Res.			Yes	Post A				

NOTE: R—Denotes Regular Irrigation. F—Flood Irrigation.

Adequate Supply: Yes ✓ No Explain

Remarks

F R 118.3

River Basin

Also in: Plat No.	Twp.	Rge	Plat No.	Twp.	Rge	Plat No.	Twp.	Rge
Plat No.	Twp.	Rge	Plat No.	Twp.	Rge	Plat No.	Twp.	Rge

Information From:

Ralph Kerr

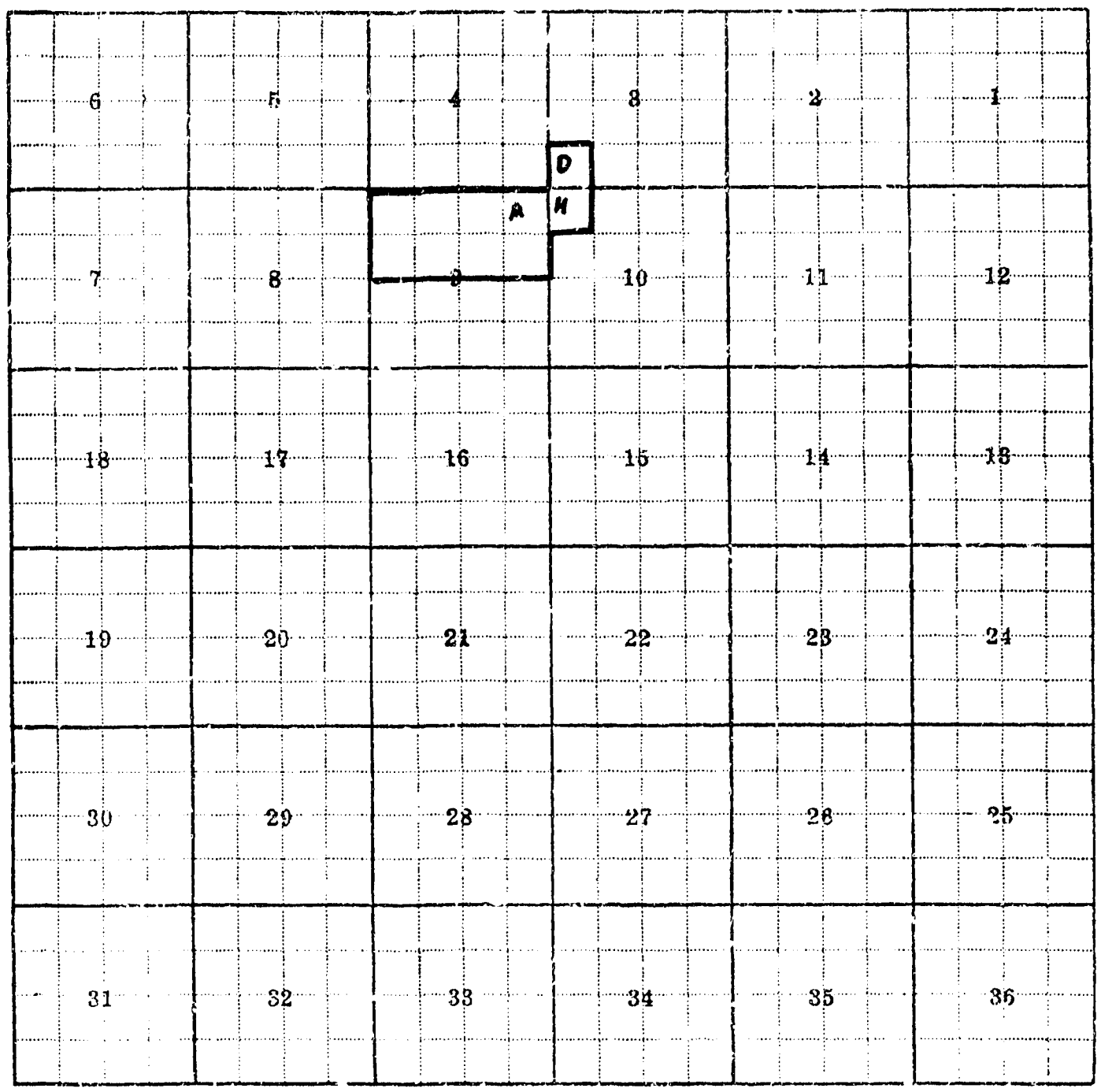

Land Ownership

F-1-A--5M--

County Lake

Farm Checked: Date 6-8-62

By Pete

STATE OF MONTANA
STATE ENGINEERS OFFICE
Water Resources Survey

T. 19N R. 21W Plat No. 44

Photo No. 4P-91

Legal Land Owner Alva Ray Evans Address Charlo

Operator Address

Water is delivered by:— 1. Private System; 2. Ditch Company; 3. State Project; (4.) Federal Project; (5.) Irrigation District

App. No. Decree No.	NAME OF APPROPRIATOR TO WHOM DECREED	NAME OF STREAM	Date App. Date Priority	Miner's Inches	In Use	NAME OF DITCH (Water Delivered By)	No.	R/F	Present Irr. Acres	Irrigable Acres
Project		Ninepipe Res.			Yes	Post F	4/5		60	

NOTE: R—Denotes Regular Irrigation. F—Flood Irrigation.

Adequate Supply: Yes ✓ No Explain

Remarks

River Basin

Also in: Plat No.	Twp.	Rge	Plat No.	Twp.	Rge	Plat No.	Twp.	Rge
Plat No.	Twp.	Rge	Plat No.	Twp.	Rge	Plat No.	Twp.	Rge

Information From:

Ralph Kerr

6	5	4	3	2	1
7	8	9	10	11	12
18	17	16	15	14	13
19	20	21	22	23	24
30	29	28	27	26	25 A
31	32	33	34	35	36

Land Ownership

F-1-A—5M—

County Lake

Farm Checked: Date 6-8-62

By Pete

STATE OF MONTANA
STATE ENGINEERS OFFICE
Water Resources Survey

T 19N R 21W Plat No. 44

Photo No. 4P-91

Legal Land Owner Clarence L. & Ella M. Evans Address Charlo

Operator Same Address

Water is delivered by:— 1. Private Syst m; 2. Ditch Company; 3. State Project; (4.) Federal Project; (5.) Irrigation District

App. No. Decree No.	NAME OF APPROPRIATOR TO WHOM DECREED	NAME OF STREAM	Date App. Date Priority	Miner's Inches	In Use	NAME OF DITCH (Water Delivered By)	No.	R/F	Present Irr. Acres	Irrigable Acres
Project		Ninepipe			Yes	Post F	4/5		70.5	

NOTE: R—Denotes Regular Irrigation. F—Flood Irrigation.

Adequate Supply: Yes ✓ No Explain

Remarks

FID Post

River Basin

Also in: Plat No.	Twp.	Rge.	Plat No.	Twp.	Rge.	Plat No.	Twp.	Rge.
Plat No.	Twp.	Rge.	Plat No.	Twp.	Rge.	Plat No.	Twp.	Rge.

Information From:

Ralph Kerr

6	5	4	3	2	1
7	8	9	10	11	12
18	17	16	15	14	13
19	20	21	22	23	24
30	29	28	27	26	25
31	32	33	34	35	36

Land Ownership

F-1-A—5M—

County Lake

Farm Checked: Date 6-8-62

By Pete

STATE OF MONTANA
STATE ENGINEERS OFFICE
Water Resources Survey

T 19N R 21W Plat No. 44

Photo No. 4P-90, 91

Legal Land Owner Lila B. Evans Address Charlo

Operator Same Address

Water is delivered by:— 1. Private System; 2. Ditch Company; 3. State Project; (4.) Federal Project; (5.) Irrigation District

App. No. Decree No.	NAME OF APPROPRIATOR TO WHOM DECREED	NAME OF STREAM	Date App. Date Priority	Miner's Inches	In Use	NAME OF DITCH (Water Delivered By)	No.	R/F	Present Irr. Acres	Irrigable Acres
Project		Ninepipe			Yes	Post F	4/5		134.7	
						Post C				

NOTE: R—Denotes Regular Irrigation. F—Flood Irrigation.

Adequate Supply: Yes ✓ No Explain

Remarks F 134.7

River Basin

Also in: Plat No.	Twp.	Rge	Plat No.	Twp.	Rge	Plat No.	Twp.	Rge
Plat No.	Twp.	Rge	Plat No.	Twp.	Rge	Plat No.	Twp.	Rge

Information From:

Ralph Kerr

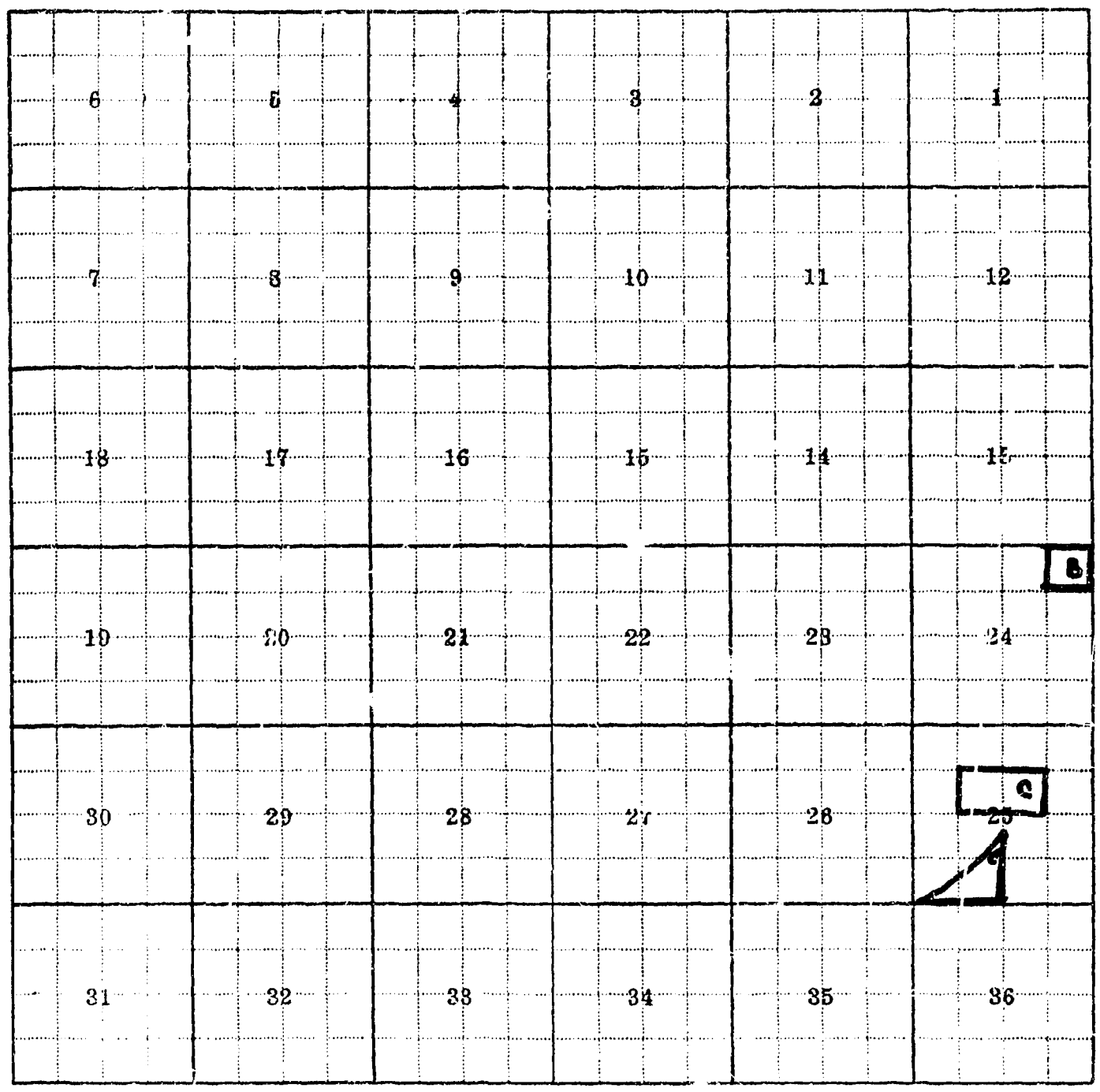

Land Ownership

F-1-A—5M—

County Lake

Farm Checked: Date 6-8-62

By Pete

STATE OF MONTANA
STATE ENGINEERS OFFICE
Water Resources Survey

T 19N R 21W Plat No. 44

Photo No. 4P-90, 91

Legal Land Owner William O. & Ollie Fay Evans Address Charlo

Operator Same Address

Water is delivered by:— 1. Private System; 2. Ditch Company; 3. State Project; (4.) Federal Project; (5.) Irrigation District

App. No. Decree No.	NAME OF APPROPRIATOR TO WHOM DECREED	NAME OF STREAM	Date App. Date Priority	Miner's Inches	In Use	NAME OF DITCH (Water Delivered By)	No.	R/F	Present Irr. Acres	Irrigable Acres
Project		Minepipe			Yes	Post C	4/5		126.4	

NOTE: R—Denotes Regular Irrigation. F—Flood Irrigation.

Adequate Supply: Yes No Explain

Remarks

River Basin

Assem. Plat No.	Twp.	Rge	Plat No.	Twp.	Rge	Plat No.	Twp.	Rge
Plat No.	Twp.	Rge	Plat No.	Twp.	Rge	Plat No.	Twp.	Rge

Information From:

Ralph Kerr

6	5	4	3	2	1
7	8	9	10	11	12
18	17	16	15	14	13
19	20	21	22	23	24
30	29	28	27	26	25
31	32	33	34	35	36

C

B

Land Ownership

F-1-A--5M—

County: Lake

Farm Checked: Date 6-7-62

By: Pete

STATE OF MONTANA
STATE ENGINEERS OFFICE
Water Resources Survey

T. 19N. R. 21W. Plat No. 44

Photo No. 4P-10 & 88

Legal Land Owner: Thomas T. & Nathelyn Felton Address: Charlo

Operator: Same Address:

Water is delivered by:— 1. Private System; 2. Ditch Company; 3. State Project; (4.) Federal Project; (5.) Irrigation District

App. No. Decree No.	NAME OF APPPOPRIATOR TO WHOM DECREED	NAME OF STREAM	Date App. Date Priority	Miner's Inches	In Use	NAME OF DITCH (Water Delivered By)	No.	R/F	Present Irr. Acres	Irrigable Acres
Project		Kicking Horse			Yes	Post A	4/5		76.6	
		Ninepipe				Post B				

NOTE: R—Denotes Regular Irrigation. F—Flood Irrigation.

Adequate Supply: Yes ✓ No Explain

Remarks

River Basin

Also in:	Plat No.	Twp.	Rge.	Plat No.	Twp.	Rge	Plat No.	Twp.	Rge
	Plat No.	Twp.	Rge	Plat No.	Twp.	Rge	Plat No.	Twp.	Rge

Information From:

Ralph Kerr

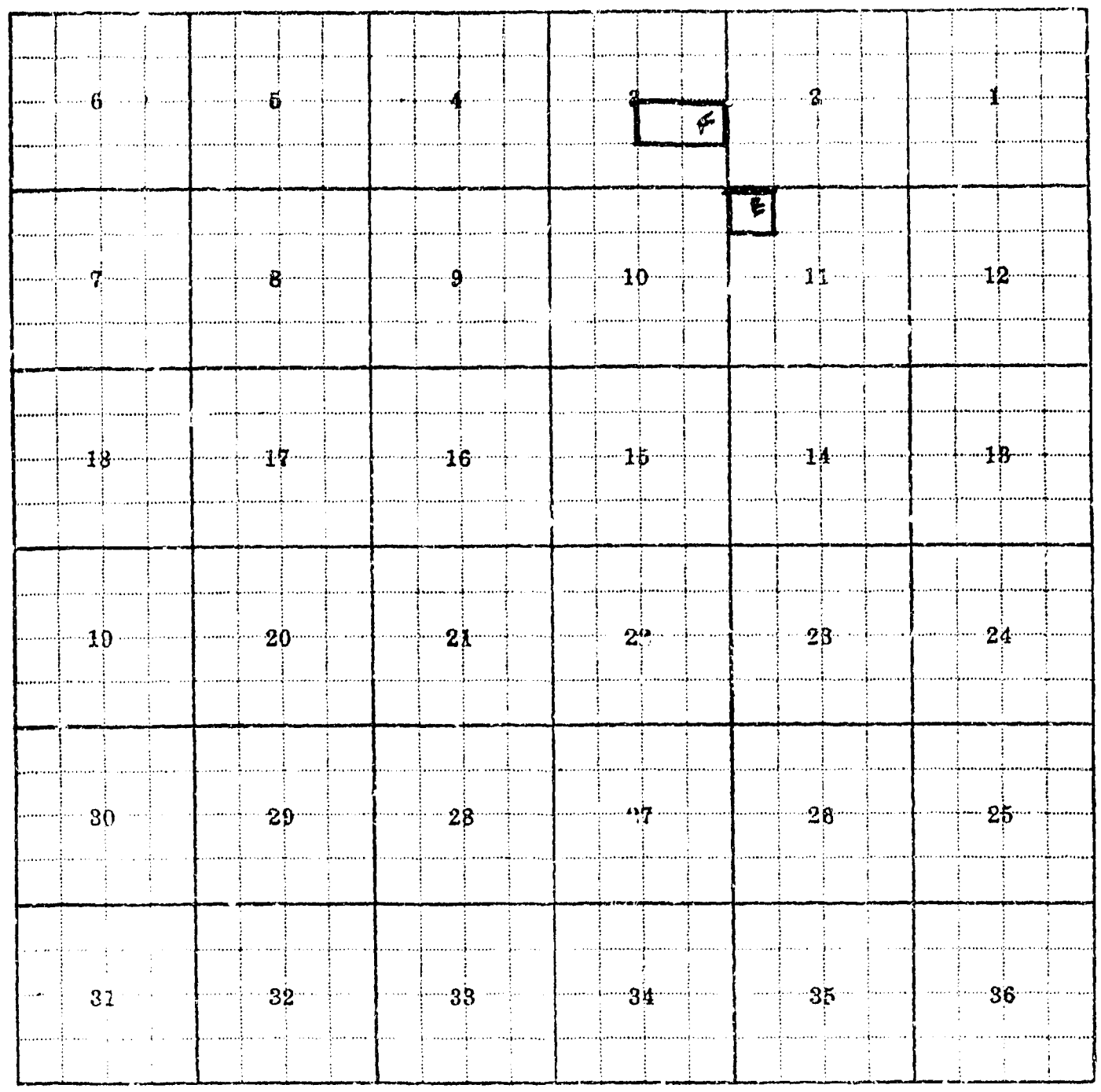

Land Ownership

F-1-A—5M—

County Lake

Farm Checked: Date 6-5-62

By Pete

STATE OF MONTANA
STATE ENGINEERS OFFICE
Water Resources Survey

T. 19N. R. 21W. Plat No. 44

Photo No. 4F-6

Legal Land Owner Larry Fortkether Address Moiese

Operator Same Address

Water is delivered by:— 1. Private System; 2. Ditch Company; 3. State Project; 4. Federal Project; 5. Irrigation District

App. No. Decree No.	NAME OF APPROPRIATOR TO WHOM DECREED	NAME OF STREAM	Date App. Date Priority	Miner's Inches	In Use	NAME OF DITCH (Water Delivered By)	No.	R/F	Present Irr. Acres	Irrigable Acres
Project		Mission Creek			No	Mission H	4/5		4.8	

NOTE: R—Denotes Regular Irrigation. F—Flood Irrigation.

Adequate Supply: Yes No Explain

Remarks

F.I.D. 4.8

River Basin

Also in: Plat No.	Twp.	Rge.	Plat No.	Twp.	Rge.	Plat No.	Twp.	Rge.
Plat No.	Twp.	Rge.	Plat No.	Twp.	Rge.	Plat No.	Twp.	Rge.

Information From:

Field

6	5	4	3	2	1
7	8	9	10	11	12
18	17	16	15	14	13
19	20	21	22	23	24
30	29	28	27	26	25
31	32	33	34	35	36

Land Ownership

F-1-A-5M—

County Lake

Farm Checked: Date 5-30-62

By Pete

STATE OF MONTANA
STATE ENGINEERS OFFICE
Water Resources Survey

T 19N R 21W Plat No. 44

Photo No. 3F-195

Legal Land Owner Virgil R. & Frances L. Fite Address

Operator % Elvis E. Mortenen Address Moiese

Water is delivered by:— 1. Private System; 2. Ditch Company; 3. State Project; (4.) Federal Project; (5.) Irrigation District

App. No. Decree No.	NAME OF APPROPRIATOR TO WHOM DECREED	NAME OF STREAM	Date App. Date Priority	Miner's Inches	In Use	NAME OF DITCH (Water Delivered By)	No.	R/F	Present Irr. Acres	Irrigable Acres
Project		Crow Res.			Yes	30 MA	4/5	R	29.6	

NOTE: R--Denotes Regular Irrigation. F—Flood Irrigation.

Adequate Supply: Yes ✓ No Explain

Remarks

River Basin

Also in: Plat No.	Twp.	Rge.	Plat No.	Twp.	Rge.	Plat No.	Twp.	Rge.
Plat No.	Twp.	Rge.	Plat No.	Twp.	Rge.	Plat No.	Twp.	Rge.

Information From:

Delbert Rose

6	5	4	3	2	1
7	8	9	10	11	12
18	17	16	15	14	13
19	20	21	22	23	24
30	29	28	27	26	25
31	32	33	34	35	36

Land Ownership

F-1-A—5M—

County Lake

Farm Checked: Date 6-6-62

By Pete

STATE OF MONTANA
STATE ENGINEERS OFFICE
Water Resources Survey

T. 19N R. 21W Plat No. 44

Photo No. 4F-9

Legal Land Owner Melvin C. & Mary Fitzgerald Address

Operator % Walter R. & Maxine E. Perry Address Moiese

Water is delivered by:— 1. Private System; 2. Ditch Company; 3. State Project; 4. Federal Project; 5. Irrigation District

App. No. Decree No.	NAME OF APPROPRIATOR TO WHOM DECREED	NAME OF STREAM	Date App. Date Priority	Miner's Inches	In Use	NAME OF DITCH (Water Delivered By)	No.	R/F	Present Irr. Acres	Irrigable Acres
Project		Ninepipe Res.			Yes	Post C	4/5	R	175.64	

NOTE: R—Denotes Regular Irrigation. F—Flood Irrigation.

Adequate Supply: Yes ✓ No Explain

Remarks

File 17-5-8

River Basin

Also in: Plat No.	Twp.	Rge.	Plat No.	Twp.	Rge.	Plat No.	Twp.	Rge.
Plat No.	Twp.	Rge.	Plat No.	Twp.	Rge.	Plat No.	Twp.	Rge.

Information From:

Ralph Kerr

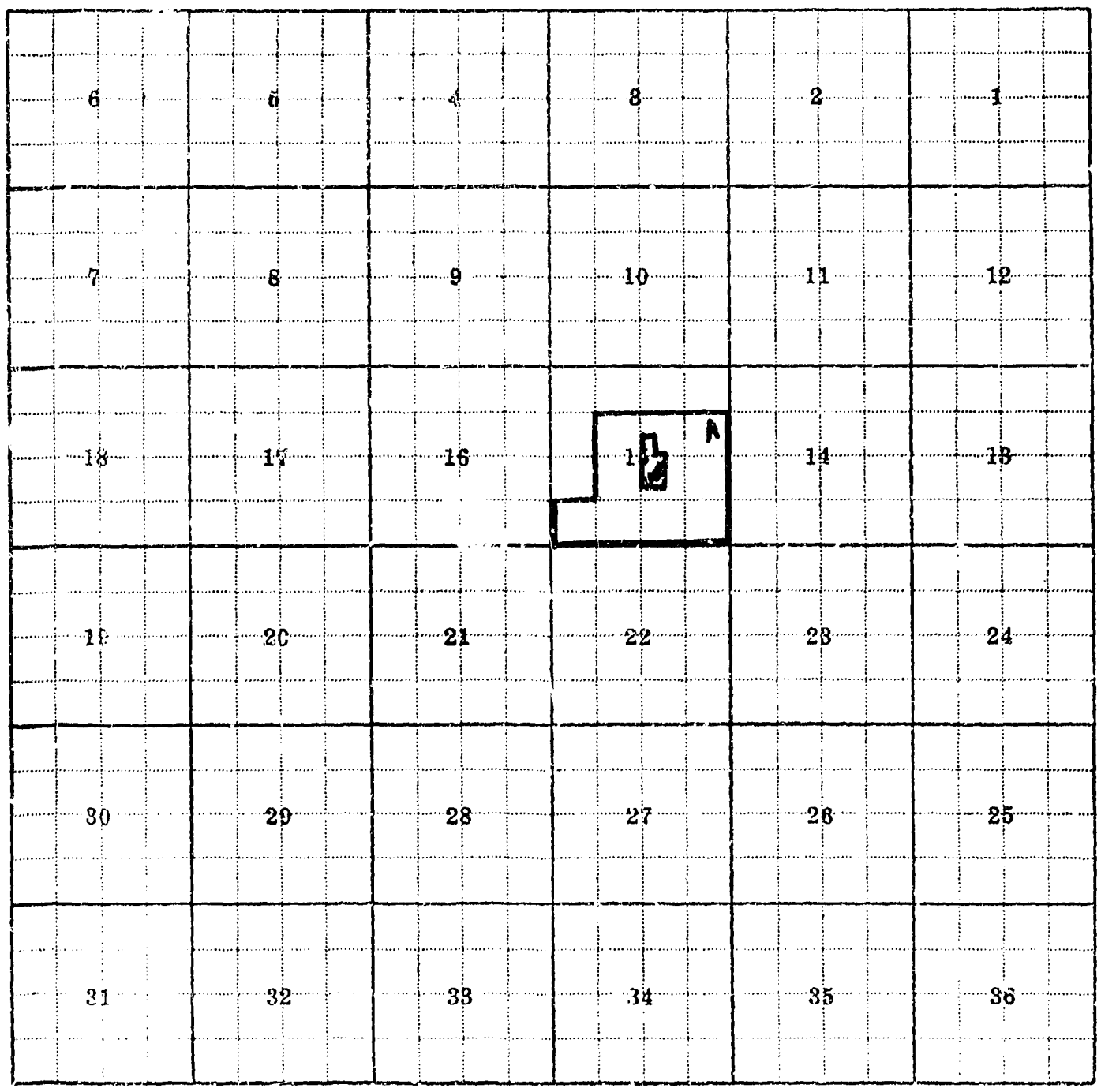

Land Ownership

F-1-A—5M—

County Lake

Farm Checked: Date 5-31-62

By Pete

STATE OF MONTANA
STATE ENGINEERS OFFICE
Water Resources Survey

T 19N R 21W Plat No. 44

Photo No. 3F-197

Legal Land Owner William H. & Blanche V. Foust Address Moiese

Operator Same Address

Water is delivered by:— 1. Private System; 2. Ditch Company; 3. State Project; 4. Federal Project; (5.) Irrigation District

App. No. Decree No.	NAME OF APPROPRIATOR TO WHOM DECREED	NAME OF STREAM	Date App. Date Priority	Miner's Inches	In Use	NAME OF DITCH (Water Delivered By)	No.	R/F	Present Irr. Acres	Irrigable Acres
Project		Crow Res.			Yes	MA	4/5	R	85.5	

NOTE: R—Denotes Regular Irrigation. F—Flood Irrigation.

Adequate Supply: Yes ✓ No Explain

Remarks

File

River Basin

Also in: Plat No.	Twp.	Rge	Plat No.	Twp.	Rge	Plat No.	Twp.	Rge
Plat No.	Twp.	Rge	Plat No.	Twp.	Rge	Plat No.	Twp.	Rge

Information From:

Delbert Rose

6	5	4	3	2	1
7	8	9	10	11	12
18	17	16	15	14	13
19	20	21	22	23	24
30	29 A	28	27	26	25
31	32	33	34	35	36

Land Ownership

F-1-A—8M -

County Lake

Farm Checked: Date 5-6-62

By Pete

STATE OF MONTANA
STATE ENGINEERS OFFICE
Water Resources Survey

T 19N R 21W Plat No. 44

Photo No 3P-195, 196
4P-8, 9

Legal Land Owner Harold & Mae Fowler Address Moiese

Operator Same Address

Water is delivered by:— 1 Private System; 2. Ditch Company; 3. State Project; 4. Federal Project; 5. Irrigation District

App. No. Decree No.	NAME OF APPROPRIATOR TO WHOM DECREED	NAME OF STREAM	Date App. Date Priority	Miner's Inches	In Use	NAME OF DITCH (Water Delivered By)	No.	R/F	Present Irr. Acres	Irrigable Acres
Project	Hillside Res.	Crow Res.			Yes	Hillside Canal	4/5	R	221.2	
A-802	A.M. Kroll	Waters of Gulch	2-24-15	100	No					

NOTE: R—Denotes Regular Irrigation. F—Flood Irrigation.

Adequate Supply: Yes No Explain

Remarks

Field Sheet

Mr. Fowler says W/R was turned over to Project many years ago. He has nothing except Project water. Uses sprinkler on beets only but doesn't use on same fields every year.

River Basin

Also in: Plat No. Twp. Rge.	Plat No. Twp. Rge.	Plat No. Twp. Rge.
Plat No. Twp. Rge.	Plat No. Twp. Rge.	Plat No. Twp. Rge.

Information From:

Harold Fowler

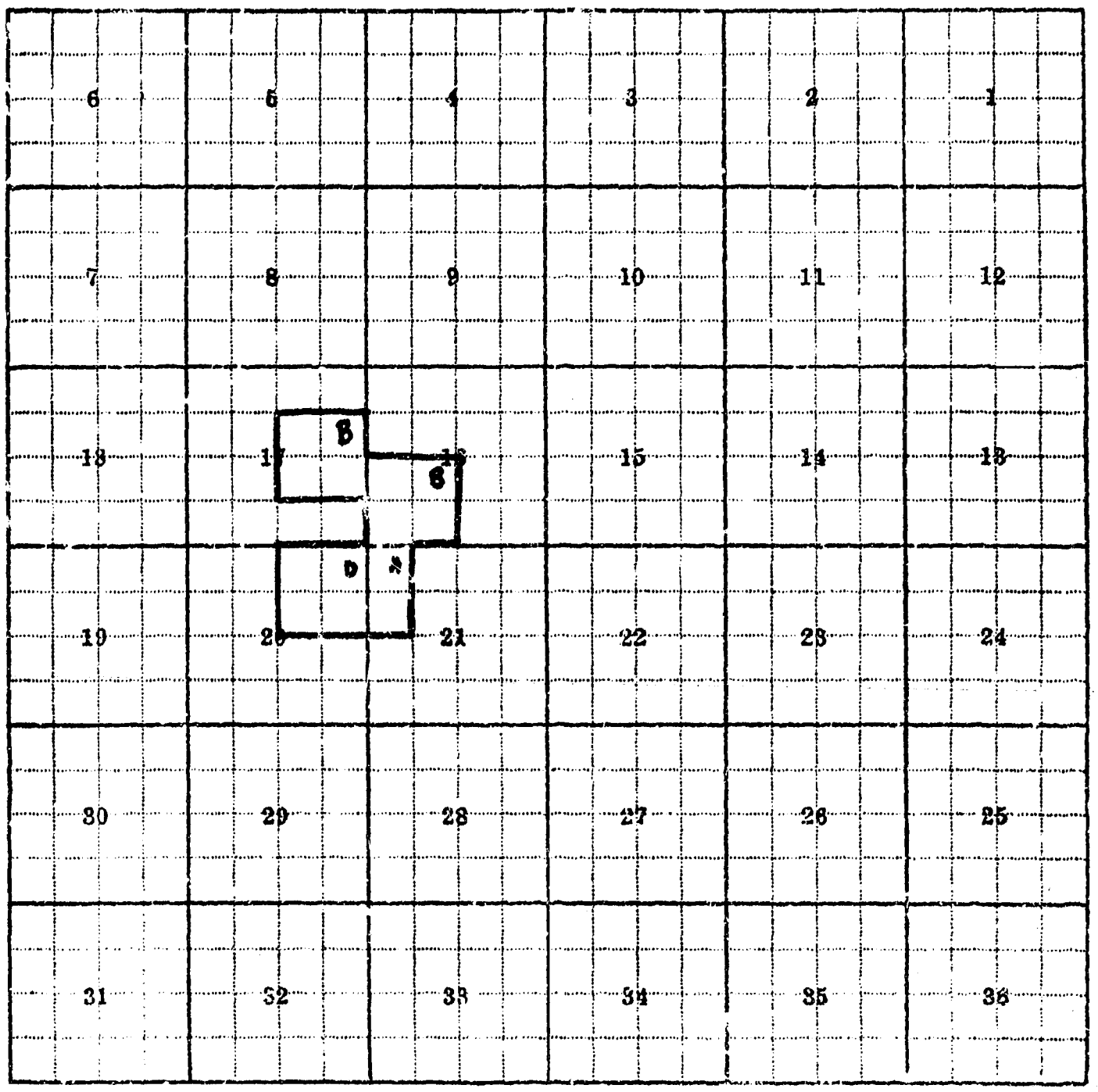

Land Ownership

F-1-A—5M—

County Lake

Farm Checked: Date 5-30-62

By Pete

STATE OF MONTANA
STATE ENGINEERS OFFICE
Water Resources Survey

T 19N R 21W Plat No. 44

Photo No. 3P-194

Legal Land Owner Cordelia Francis Address Moiese

Operator Same Address

Water is delivered by:-- 1. Private System; 2. Ditch Company; 3. State Project; (4) Federal Project; (5) Irrigation District

App. No. Decree No.	NAME OF APPROPRIATOR TO WHOM DECREED	NAME OF STREAM	Date App. Date Priority	Miner's Inches	In Use	NAME OF DITCH (Water Delivered By)	No.	R/F	Present Irr. Acres	Irrigable Acres
Project		Crow Res.			Yes	30 MA Canal	4/5	R	38.2	

NOTE: R—Denotes Regular Irrigation. F—Flood Irrigation.

Adequate Supply: Yes ✓ No Explain

Remarks

F.I.D. 38.2

River Basin

Also in: Plat No. Twp. Rge.	Plat No. Twp. Rge.	Plat No. Twp. Rge.
Plat No. Twp. Rge.	Plat No. Twp. Rge.	Plat No. Twp. Rge.

Information From:

Delbert Rose

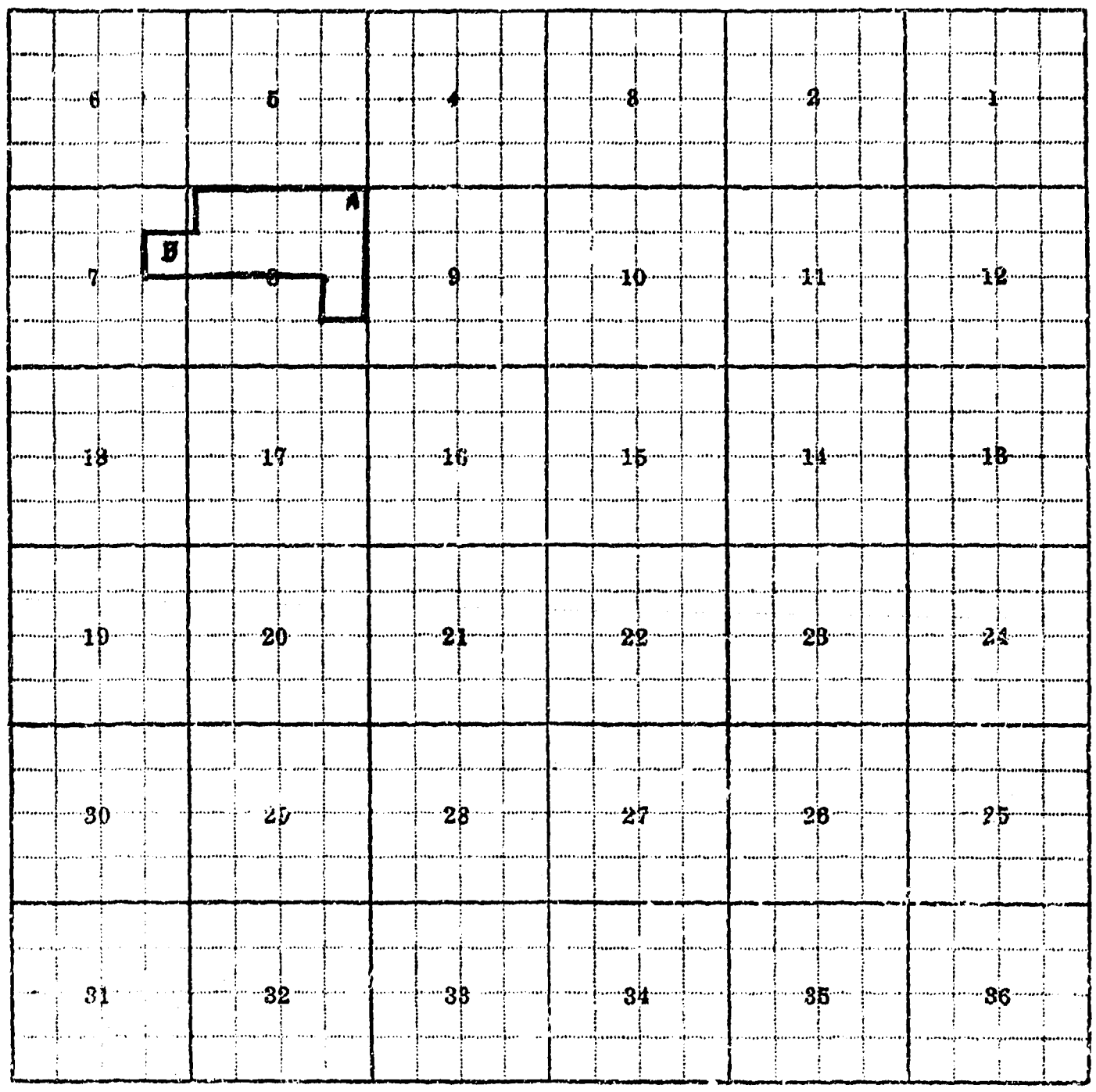

Land Ownership.....

F-1-A—5M—

County Lake

Farm Checked: Date 6-7-62

By Pete

STATE OF MONTANA
STATE ENGINEERS OFFICE
Water Resources Survey

T 19N R 21W Plat No. 44

Photo No. 4P-89

Legal Land Owner Henry & Beatrice Freested Address Charlo

Operator Same Address

Water is delivered by:— 1. Private System; 2. Ditch Company; 3. State Project; (4) Federal Project; (5) Irrigation District

App. No. Decree No.	NAME OF APPROPRIATOR TO WHOM DECREED	NAME OF STREAM	Date App. Date Priority	Miner's Inches	In Use	NAME OF DITCH (Water Delivered By)	No.	R/F	Present Irr. Acres	Irrigable Acres
Project		Ninepipe Res.			Yes	Post C	4/5		60.2	

NOTE: R—Denotes Regular Irrigation. F—Flood Irrigation.

Adequate Supply: Yes ✓ No Explain

Remarks

FID 62.2

River Basin

Also in: Plat No. Twp. Rge. | Plat No. Twp. Rge. | Plat No. Twp. Rge.
Plat No. Twp. Rge. | Plat No. Twp. Rge. | Plat No. Twp. Rge.

Information From:

Ralph Kerr

6	5	4	3	2	1
7	8	9	10	11	12
18	17	16	15	14	13 F
19	20	21	22	23	24
30	29	28	27	26	25
31	32	33	34	35	36

Land Ownership

F-1-A—5M—

County Lake

Farm Checked: Date 6-6-62

By Pate

STATE OF MONTANA
STATE ENGINEERS OFFICE
Water Resources Survey

T. 19N R. 21W Plat No. 44

Photo No. 4'-9

Legal Land Owner Fred Steinert & Dorothy French Address

Operator % Raymond Mepston Address Charlo

Water is delivered by:— 1. Private System, 2. Ditch Company; 3. State Project, (4) Federal Project; ( ) Irrigation District

App. No. Decree No.	NAME OF APPROPRIATOR TO WHOM DECREED	NAME OF STREAM	Date App. Date Priority	Miner's Inches	In Use	NAME OF DITCH (Water Delivered By)	No.	R/F	Present Irr. Acres	Irrigable Acres
Project		Ninepipe Res.			Yes	Post C	4/5		36.7	

NOTE: R—Denotes Regular Irrigation. F—Flood Irrigation.

Adequate Supply: Yes ✓ No Explain

Remarks

FID 36.7

River Basin

Also in: Plat No. Twp. Rge.	Plat No. Twp. Rge.	Plat No. Twp. Rge.
Plat No. Twp. Rge.	Plat No. Twp. Rge.	Plat No. Twp. Rge.

Information From:

Ralph Kerr

6	5	4	3	2	1
7	8	9	10	11	12
18	17	16	15	14	13
19	20	21	22	23	24
30	29	28	27	26	25
31	32	33	34	35	36

Land Ownership

F-1-A-5M--

County Lake

Farm Checked: Date 5-31-62

By Pete

STATE OF MONTANA
STATE ENGINEERS OFFICE
Water Resources Survey

T 19N R 21W Plat No. 44

Photo No. 3P-196

Legal Land Owner Gladys Fryberger Address Moiese

Operator Same Address

Water is delivered by:— 1. Private System; 2. Ditch Company; 3. State Project; (4.) Federal Project; (5.) Irrigation District

App. No. Decree No.	NAME OF APPROPRIATOR TO WHOM DECREED	NAME OF STREAM	Date App. Date Priority	Miner's Inches	In Use	NAME OF DITCH (Water Delivered By)	No.	R/F	Present Irr. Acres	Irrigable Acres
Project		Crow Res.			Yes	MA	4/5	R	53	

NOTE: R—Denotes Regular Irrigation. F—Flood Irrigation.

Adequate Supply: Yes ✓ No Explain

Remarks

F I D 53

River Basin

Also in: Plat No. Twp. Rge. | Plat No. Twp. Rge | Plat No. Twp. Rge.
Plat No. Twp. Rge. | Plat No. Twp. Rge | Plat No. Twp Rge.

Information From:

Delbert Rose

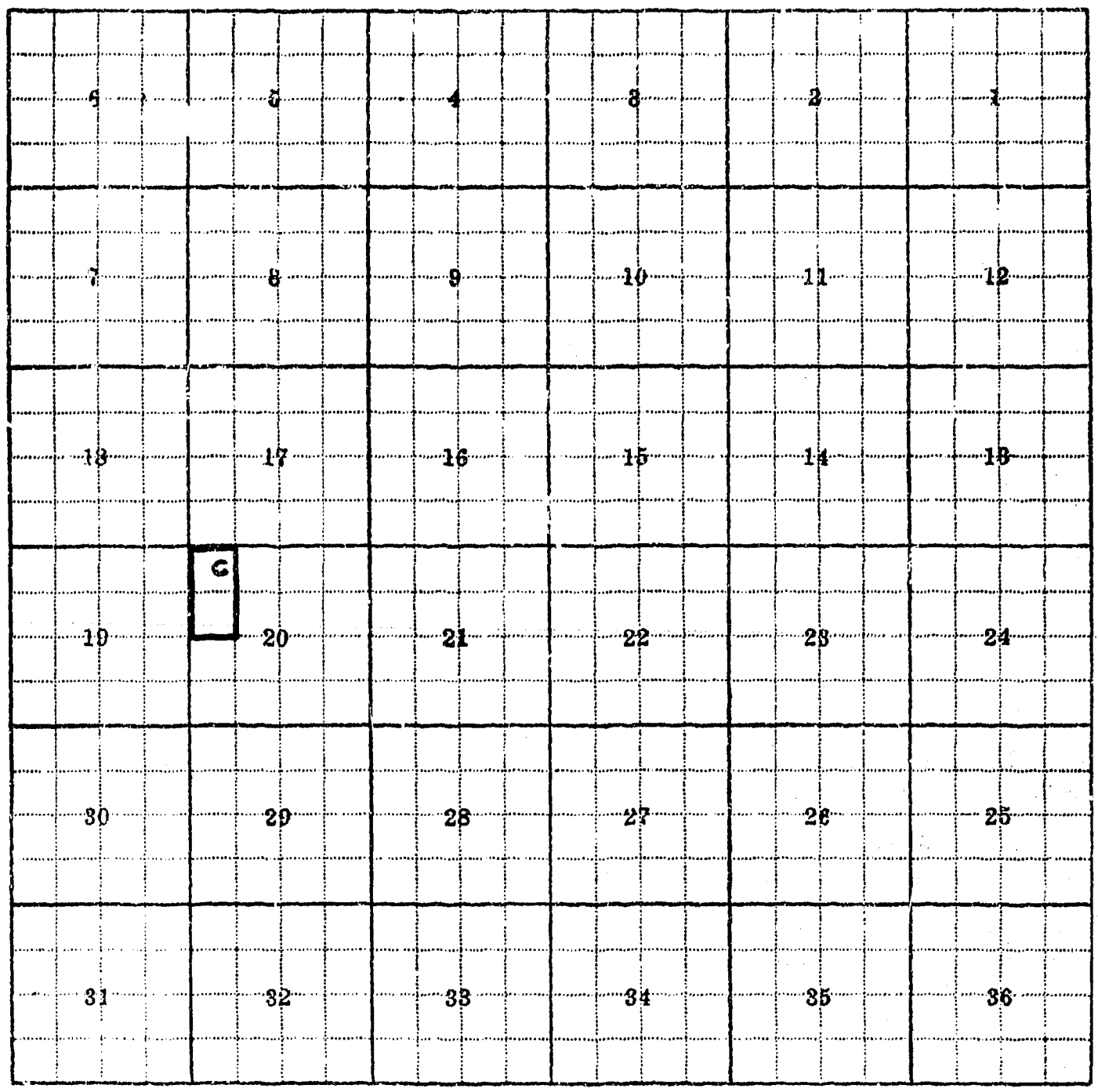

Land Ownership

F-1-A—5M—

County Lake

Farm Checked: Date 6-7-62

By Pete

STATE OF MONTANA
STATE ENGINEERS OFFICE
Water Resources Survey

T 19N R 21W Plat No. 44

Photo No. 4P-88

Legal Land Owner Lawrence L. & Edna Fryberger Address Charlo

Operator Same Address

Water is delivered by:— 1. Private System; 2. Ditch Company; 3. State Project; 4. Federal Project; 5. Irrigation District

App. No. Decree No.	NAME OF APPROPRIATOR TO WHOM DECREED	NAME OF STREAM	Date App. Date Priority	Miner's Inches	In Use	NAME OF DITCH (Water Delivered By)	No.	R/F	Present Irr. Acres	Irrigable Acres
Project		Ninepipe			Yes	Post C	4/5	R	32	

NOTE: R—Denotes Regular Irrigation. F—Flood Irrigation.

Adequate Supply: Yes ✓ No Explain

Remarks

FID 32

River Basin

Also in: Plat No. Twp. Rge.	Plat No. Twp. Rge.	Plat No. Twp. Rge.
Plat No. Twp. Rge.	Plat No. Twp. Rge.	Plat No. Twp. Rge.

Information From:

Ralph Kerr

6	5	4	3	2	1 D
7	8	9	10	11	12
18	17	16	15	14	13
19	20	21	22	23	24
30	29	28	27	26	25
31	32	33	34	35	36

Land Ownership

F-1-A—3M--

County Lake

Farm Checked: Date 5-29-62

By Vere

STATE OF MONTANA
STATE ENGINEERS OFFICE
Water Resources Survey

T 19N R 21W Plat No. 44

Photo No. 3P-193

Legal Land Owner I. E. & Molly Fugua Address Moiese

Operator Monte Balfour (buying) Address

Water is delivered by:— 1. Private System; 2. Ditch Company; 3. State Project; (4.) Federal Project; (5.) Irrigation District

App. No. Decree No.	NAME OF APPROPRIATOR TO WHOM DECREED	NAME OF STREAM	Date App. Date Priority	Miner's Inches	In Use	NAME OF DITCH (Water Delivered By)	No.	R/F	Present Irr. Acres	Irrigable Acres
Project		Crow Res.			Yes	MA Canal	4/5	R	55.7	

NOTE: R—Denotes Regular Irrigation. F—Flood Irrigation.

Adequate Supply: Yes ✓ No Explain

Remarks

F I D 55.7

Sprinkle on NWSW

River Basin

Also in: Plat No.	Twp.	Rge.	Plat No.	Twp.	Rge.	Plat No.	Twp.	Rge.
Plat No.	Twp.	Rge.	Plat No.	Twp.	Rge.	Plat No.	Twp.	Rge.

Information From:

Delbert Rose

F 6	5	4	3	2	1
7	8	9	10	11	12
18	17	16	15	14	13
19	20	21	22	23	24
30	29	28	27	26	25
31	32	33	34	35	36

Land Ownership

F-1-A—5M—

County Lake

Farm Checked: Date 6-6-62

By Pete

STATE OF MONTANA
STATE ENGINEERS OFFICE
Water Resources Survey

T 19N R 21W Plat No. 44

Photo No. 4P-9

Legal Land Owner Frank & Mabel M. Gallagher Cross Cherlo

Operator Same

Water is delivered by:— 1. Private System; 2. Ditch Company; 3. State Proj. (4) Federal Project; (5) Irrigation District

App. No. Decree No.	NAME OF APPROPRIATOR TO WHOM DECREED	NAME OF STREAM	Date App. Date Priority	Miner's Inches	In Use	NAME OF DITCH (Water Delivered By)	No.	R/F	Present Irr. Acres	Irrigable Acres
Project		Ninepipe Res.			Yes	Post C	4/5		72.8	

NOTE: R—Denotes Regular Irrigation. F—Flood Irrigation.

Adequate Supply: Yes ✓ No Explain

Remarks

F.I.D. 72.8

River Basin

Also in: Plat No.	Twp.	Rge.	Plat No.	Twp.	Rge.	Plat No.	Twp.	Rge.
Plat No.	Twp.	Rge.	Plat No.	Twp.	Rge.	Plat No.	Twp.	Rge.

Information From:

Ralph Kerr

6	5	4	3	2	1
7	8	9	10 E	11	12
18	17	16	15	14	13
19	20	21	22	23	24
30	29	28	27	26	25
31	32	33	34	35	36

Land Ownership

F-1-A—5M—

County Lake

Farm Checked: Date 6-7-62

By Pete

STATE OF MONTANA
STATE ENGINEERS OFFICE
Water Resources Survey

T 19N R 21W Plat No. 44

Photo No. 4P-88

Legal Land Owner Seumas V. Gallagher Address Charlo

Operator Same Address

Water is delivered by:— 1. Private System; 2. Ditch Company; 3. State Project; (4.) Federal Project; (5.) Irrigation District

App. No. Decree No.	NAME OF APPROPRIATOR TO WHOM DECREED	NAME OF STREAM	Date App. Date Priority	Miner's Inches	In Use	NAME OF DITCH (Water Delivered By)	No.	R/F	Present Irr. Acres	Irrigable Acres
Project		Ninepipe Res.			Yes	Post C	4/5	R	37.9	

NOTE: R—Denotes Regular Irrigation. F—Flood Irrigation.

Adequate Supply: Yes ✓ No Explain

Remarks

F ID 37.9

River Basin

Also in: Plat No.	Twp.	Rge.	Plat No.	Twp.	Rge.	Plat No.	Twp.	Rge.
Plat No.	Twp.	Rge.	Plat No.	Twp.	Rge.	Plat No.	Twp.	Rge.

Information From:

Ralph Kerr

6	5	4	3	2	1
7	8	9	10	11	12
18	17	16	15	14	13
19	20	21	22	23	24
30	29	28	27	26	25
31	32	33	34	35	36

Land Ownership .....

F-1-A--5M—

County Lake

Farm Checked: Date 5-29-62

By Pete

STATE OF MONTANA
STATE ENGINEERS OFFICE
Water Resources Survey

T. 19N R. 21W Plat No. 44

Photo No. 3P-193

Legal Land Owner Gordon L. Geiger Address Moiese

Operator Same Address

Water is delivered by:— 1. Private System; 2. Ditch Company; 3. State Project; (4.) Federal Project; (5.) Irrigation District

App. No. Decree No.	NAME OF APPROPRIATOR TO WHOM DECREED	NAME OF STREAM	Date App. Date Priority	Miner's Inches	In Use	NAME OF DITCH (Water Delivered By)	No.	R/F	Present Irr. Acres	Irrigable Acres
Project		Crow Res.			Yes	MA Canal	4/5	R	30.8	

NOTE: R—Denotes Regular Irrigation. F—Flood Irrigation.

Adequate Supply: Yes ..... No ..... Explain .....

Remarks F/D 30.8

River Basin .....

Also in: Plat No. 43 Twp. 19N Rge. 22W	Plat No. ..... Twp. ..... Rge	Plat No. ..... Twp. ..... Rge .....
Plat No. ..... Twp. ..... Rge	Plat No. ..... Twp. ..... Rge	Plat No. ..... Twp. ..... Rge .....

Information From:

Delbert Rose

6	5	4	3	2	1
7	8	9	10	11	12
18	17	16	15	14	13
19	20	21	22	23	24
30	29	28	27	26	25
31	32	33	34	35	36

Land Ownership

F-1-A—5M—

County Lake

T. 19N R. 21W. Plat No. 44

STATE OF MONTANA
STATE ENGINEERS OFFICE
Water Resources Survey

Farm Checked: Date 6-8-62

Photo No. 4P-90

By Pete

Legal Land Owner Clarence Gendron Address

Operator % Fritz Wipplinger Address Moiese

Water is delivered by:— 1. Private System; 2. Ditch Company; 3. State Project; 4. Federal Project; 5. Irrigation District

App. No. Decree No.	NAME OF APPROPRIATOR TO WHOM DECREED	NAME OF STREAM	Date App. Date Priority	Miner's Inches	In Use	NAME OF DITCH (Water Delivered By)	No.	R/F	Present Irr. Acres	Irrigable Acres
Project		Ninepipe			Yes	Post F	4/5	R	30.5	

NOTE: R—Denotes Regular Irrigation. F—Flood Irrigation.

Adequate Supply: Yes ✓ No Explain

Remarks 30.5 Flathead Div.

River Basin

Also in: Plat No. Twp. Rge. | Plat No. Twp. Rge. | Plat No. Twp. Rge.
Plat No. Twp. Rge. | Plat No. Twp. Rge. | Plat No. Twp. Rge.

Information From: Ralph Kerr

6	5	4	3	2	1
7	8	9	10	11	12
18	17	16	15	14	13
19	20	21	22	23	24
30	29	28	27	26	25
31	32	33	34	35	36

H

Land Ownership .....

F-1-A--5M--

County Lake

Farm Checked: Date 6-6-62

By Pete

STATE OF MONTANA
STATE ENGINEERS OFFICE
Water Resources Survey

T. 19N. R. 21W. Plat No. 44

Photo No. 4P-8

Legal Land Owner Chas. E. Goettsche Address

Operator % Edward & Julia F. Krantz Address Moiese

Water is delivered by:— 1. Private System; 2. Ditch Company; 3. State Project; (4.) Federal Project; (5.) Irrigation District

App. No. Decree No.	NAME OF APPROPRIATOR TO WHOM DECREED	NAME OF STREAM	Date App. Date Priority	Miner's Inches	In Use	NAME OF DITCH (Water Delivered By)	No.	R/F	Present Irr. Acres	Irrigable Acres
Project		Hillside Res.			Yes	Hillside Canal	4/5	R	34.9	

NOTE: R—Denotes Regular Irrigation. F—Flood Irrigation.

Adequate Supply: Yes ✓ No. Explain

Remarks

F 1 0 34.9

River Basin

Also in: Plat No. Twp. Rge.	Plat No. Twp. Rge.	Plat No. Twp. Rge.
Plat No. Twp. Rge.	Plat No. Twp. Rge.	Plat No. Twp. Rge.

Information From:

Ralph Kerr

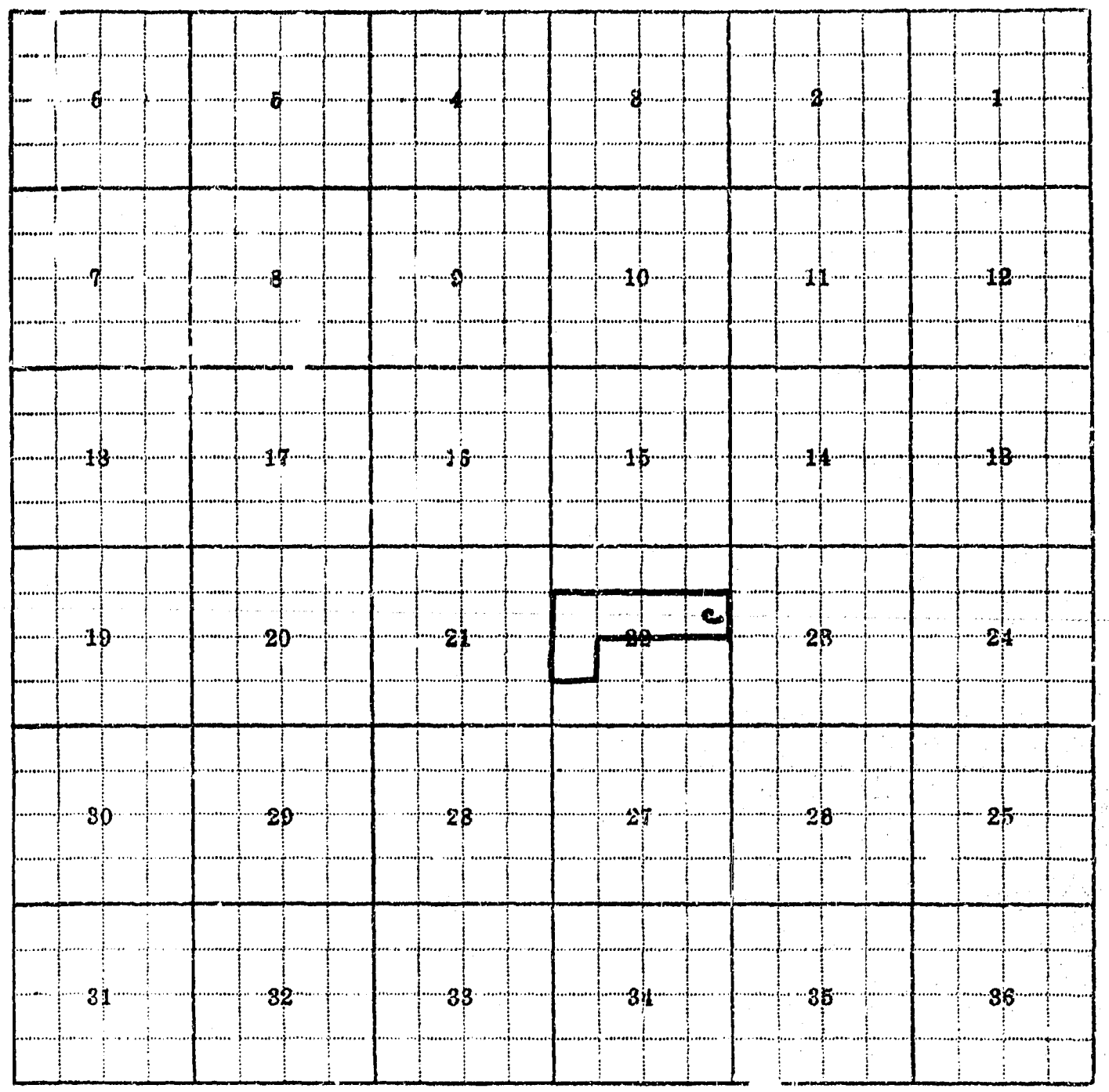

Land Ownership

F-1-A—5M—

County Lake

Farm Checked: Date 5-31-62

By Pete

STATE OF MONTANA
STATE ENGINEERS OFFICE
Water Resources Survey

T 19N R 21W Plat No. 44

Photo No. 4P-6, 7

Legal Land Owner Henry M. & Inez Hendrickson Address Moiese

Operator Same Address

Water is delivered by:— 1. Private System; 2. Ditch Company; 3. State Project; (4.) Federal Project; (5.) Irrigation District

App. No. Decree No.	NAME OF APPROPRIATOR TO WHOM DECREED	NAME OF STREAM	Date App. Date Priority	Miner's Inches	In Use	NAME OF DITCH (Water Delivered By)	No.	R/F	Present Irr. Acres	Irrigable Acres
Project		Crow Res.			Yes	MA	4/5	R	83.3	

NOTE: R—Denotes Regular Irrigation. F—Flood Irrigation.

Adequate Supply: Yes ✓ No Explain

Remarks

F/D 83.3

River Basin

Also in: Plat No.	Twp.	Rge	Plat No.	Twp.	Rge	Plat No.	Twp.	Rge
Plat No.	Twp.	Rge	Plat No.	Twp.	Rge	Plat No.	Twp.	Rge

Information From:

Delbert Rose

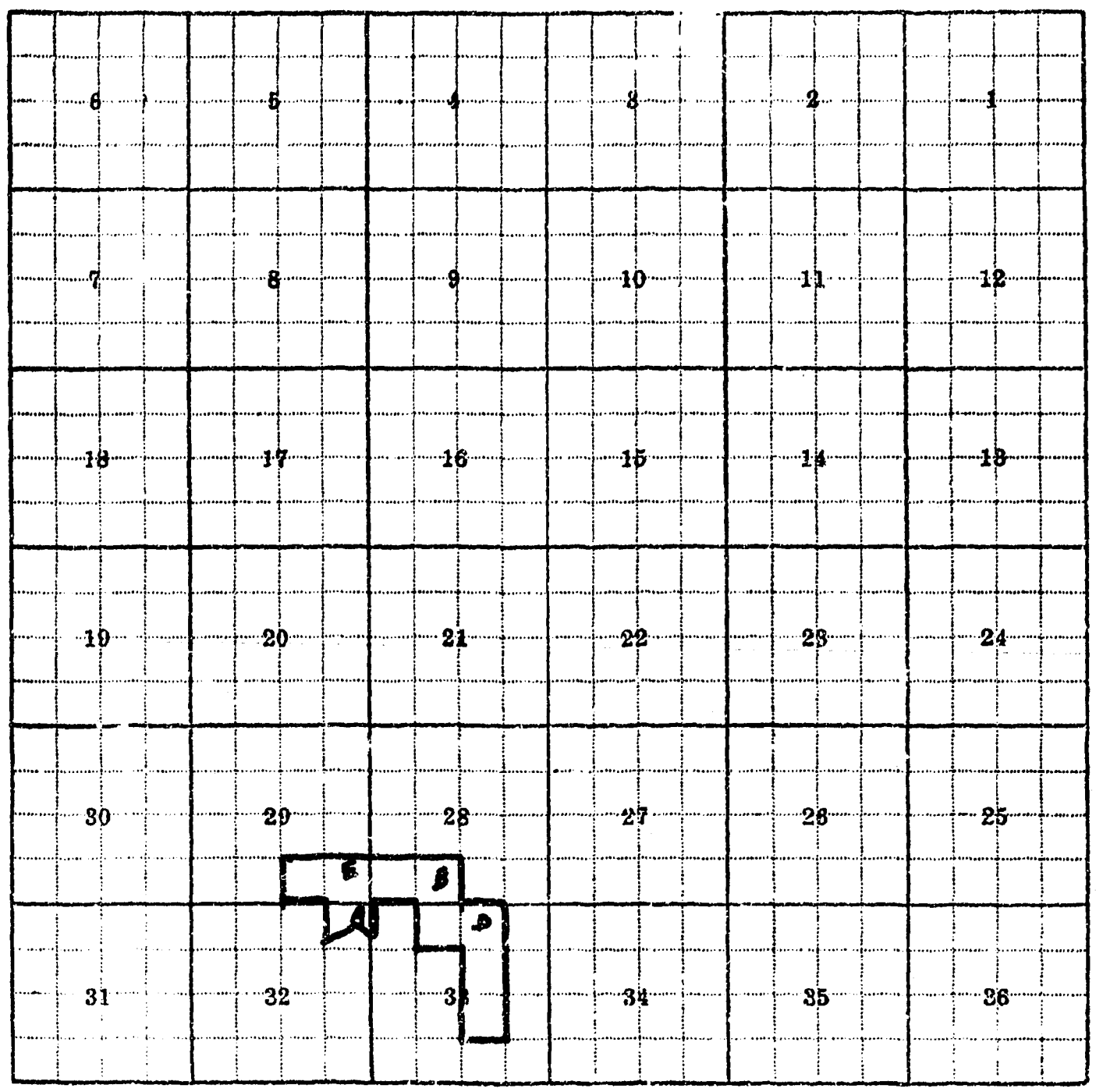

Land Ownership

F-1-A--5M--

County Lake

Farm Checked: Date 6-7-62

By Pete

STATE OF MONTANA
STATE ENGINEERS OFFICE
Water Resources Survey

T. 19N. R. 21W. Plat No. 44

Photo No. 4E-88

Legal Land Owner Nick & Viola Berak Address Charlo

Operator Same Address

Water is delivered by:— 1. Private System; 2. Ditch Company; 3. State Project; (4) Federal Project; (5) Irrigation District

App. No. Decree No.	NAME OF APPROPRIATOR TO WHOM DECREED	NAME OF STREAM	Date App. Date Priority	Miner's Inches	In Use	NAME OF DITCH (Water Delivered By)	No.	R/F	Present Irr. Acres	Irrigable Acres
Project		Ninepipe Res.			Yes	Post C	4/5		113.59	

NOTE: R—Denotes Regular Irrigation. F—Flood Irrigation.

Adequate Supply: Yes ✓ No Explain

Remarks

Federal Dit

River Basin

Also in: Plat No.	Twp.	Rge.	Plat No.	Twp.	Rge.	Plat No.	Twp.	Rge.
Plat No.	Twp.	Rge.	Plat No.	Twp.	Rge.	Plat No.	Twp.	Rge.

Information From:

Ralph Kerr

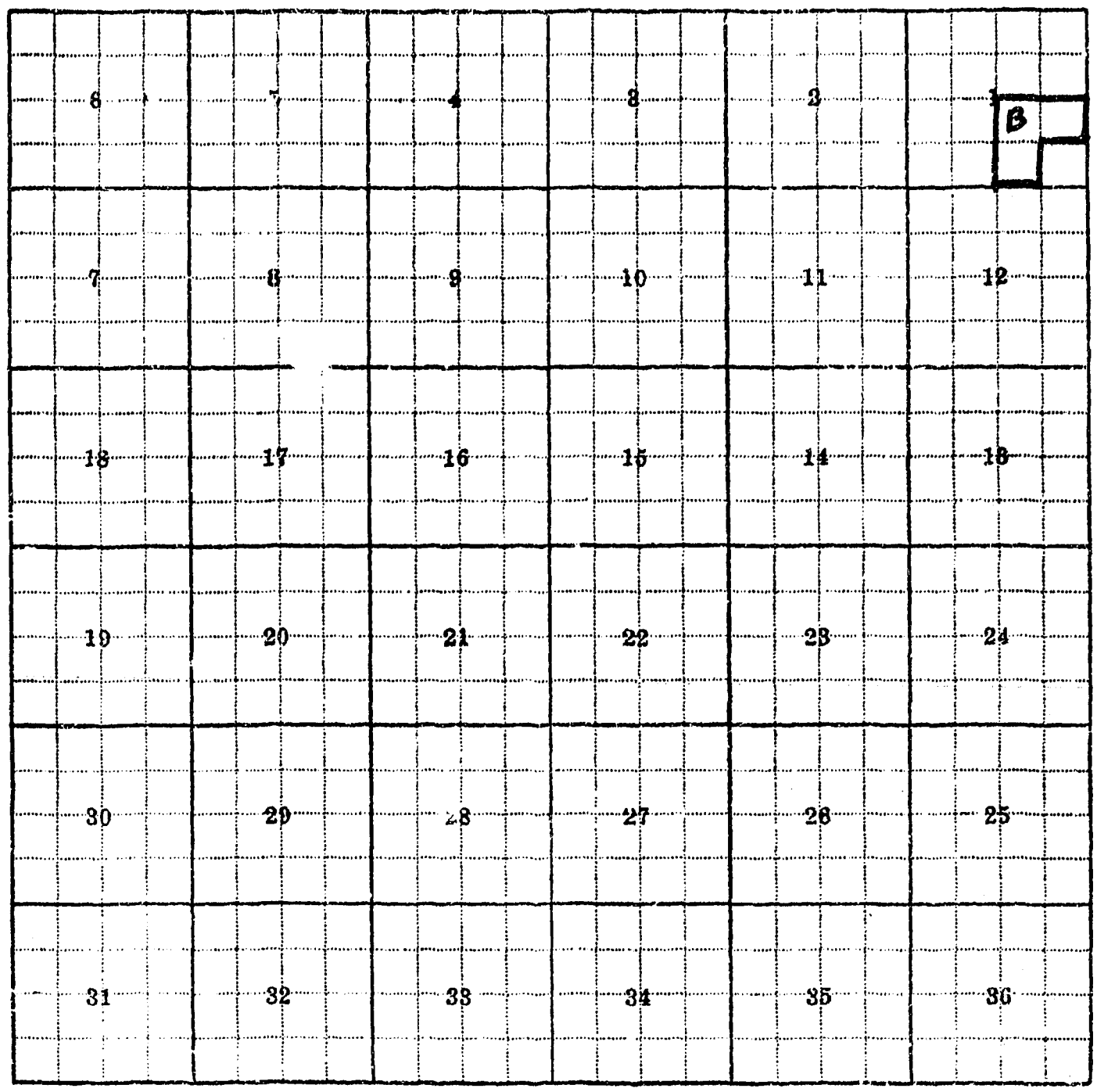

Land Ownership

F-1-A—5M—

County Lake

Farm Checked: Date 6-8-62

By Pete

STATE OF MONTANA
STATE ENGINEERS OFFICE
Water Resources Survey

T 19N R 21W Plat No. 44

Photo No. 4P-91

Legal Land Owner A.A. Hertz Address Charlo

Operator Same Address

Water is delivered by:— 1. Private System; 2. Ditch Company; 3. State Project; (4.) Federal Project; (5) Irrigation District

App. No. Decree No.	NAME OF APPROPRIATOR TO WHOM DECREED	NAME OF STREAM	Date App. Date Priority	Miner's Inches	In Use	NAME OF DITCH (Water Delivered By)	No.	R/F	Present Irr. Acres	Irrigable Acres
Project		Ninepipe			Yes	Post F	4/5		119.6	

NOTE: R—Denotes Regular Irrigation. F—Flood Irrigation.

Adequate Supply: Yes ✓ No Explain

Remarks

F 1 D 119.6

River Basin

Also in: Plat No. Twp. Rge.	Plat No. Twp. Rge.	Plat No. Twp. Rge.
Plat No. Twp. Rge.	Plat No. Twp. Rge.	Plat No. Twp. Rge.

Information From:

Ralph Kerr

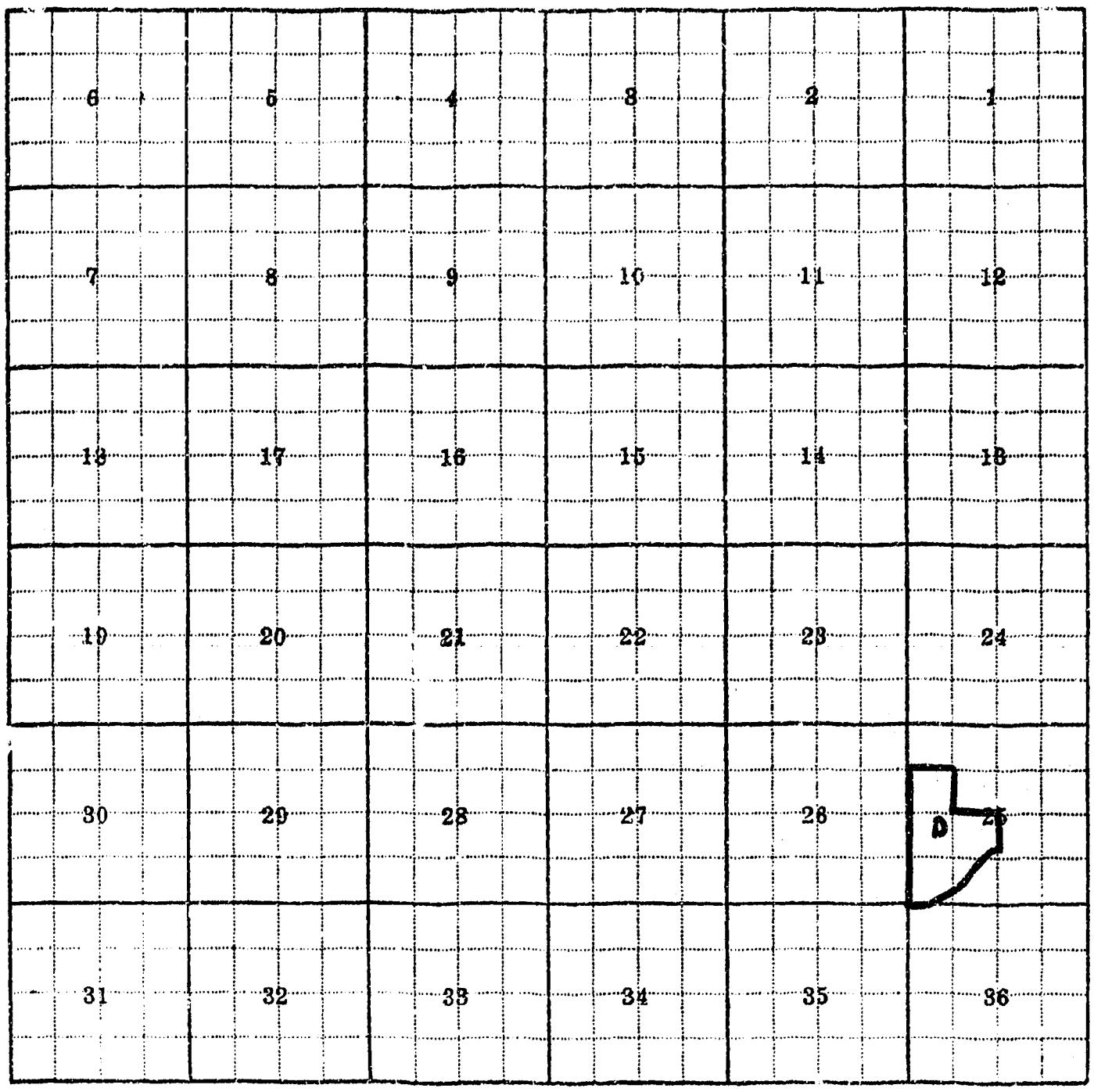

Land Ownership

F-1-A--5M--

County Lake

Farm Checked: Date 6-7-62

By Vaughn

STATE OF MONTANA
STATE ENGINEERS OFFICE
Water Resources Survey

T. 19N R. 21W Plat No. 44

Photo No. 4P-88

Legal Land Owner Cecille Youstah Hewankorn Address

Operator % Vernon Roylance Address

Water is delivered by:— 1. Private System; 2. Ditch Company; 3. State Project; 4. Federal Project; 5. Irrigation District

App. No. Decree No.	NAME OF APPROPRIATOR TO WHOM DECREED	NAME OF STREAM	Date App. Date Priority	Miner's Inches	In Use	NAME OF DITCH (Water Delivered By)	No.	R/F	Present Irr. Acres	Irrigable Acres
Project		Ninepipe			Yes	Post C	4/5	R	32.95	

NOTE: R—Denotes Regular Irrigation. F—Flood Irrigation.

Adequate Supply: Yes ✓ No Explain

Remarks 32.95 Flathead Dist.

River Basin

Also in: Plat No. Twp. Rge.	Plat No. Twp. Rge.	Plat No. Twp. Rge.
Plat No. Twp. Rge.	Plat No. Twp. Rge.	Plat No. Twp. Rge.

Information From:

Vernon Roylance

6	5	4	3	2	1
7	8	9	10	11	12
18	17	16	15	14	13
19	20	21	22	23	24
30	29	28	27	26	25
31	32	33	34	35	36

Land Ownership

F-1-A—5M—

County Lake

Farm Checked: Date 5-31-62

By Pete

STATE OF MONTANA
STATE ENGINEERS OFFICE
Water Resources Survey

T 19N R 21W Plat No. 44

Photo No. 3P-198

Legal Land Owner Marion Holliday Address Moiese

Operator Same Address

Water is delivered by:— 1. Private System; 2. Ditch Company; 3. State Project; 4. Federal Project; 5. Irrigation District

App. No. Decree No.	NAME OF APPROPRIATOR TO WHOM DECREED	NAME OF STREAM	Date App. Date Priority	Miner's Inches	In Use	NAME OF DITCH (Water Delivered By)	No.	R/F	Present Irr. Acres	Irrigable Acres
Project		Crow Res.			Yes	30 MA	4/5	R	44	

NOTE: R—Denotes Regular Irrigation. F—Flood Irrigation.

Adequate Supply: Yes No Explain

Remarks

FID 44

River Basin

Also in: Plat No. Twp. Rge.	Plat No. Twp. Rge.	Plat No. Twp. Rge.
Plat No. Twp. Rge.	Plat No. Twp. Rge.	Plat No. Twp. Rge.

Information From:

Delbert Pose

6	5	4	3	2	1
7	8	9	10	11	12
18	17	16	15	14	13
19 C	20	21	22	23	24
30	29	28	27	26	25
31	32	33	34	35	36

Land Ownership .....

F-1-A—5M—

County Lake

Farm Checked: Date 6-7-62

By Pete

STATE OF MONTANA
STATE ENGINEERS OFFICE
Water Resources Survey

T19N R21W Plat No. 44

Photo No. 4P-88

Legal Land Owner Ernest M. Hoskins Address Charlo

Operator Same Address

Water is delivered by:— 1. Private System; 2. Ditch Company; 3. State Project; (4.) Federal Project; (5.) Irrigation District

App. No. Decree No.	NAME OF APPROPRIATOR TO WHOM DECREED	NAME OF STREAM	Date App. Date Priority	Miner's Inches	In Use	NAME OF DITCH (Water Delivered By)	No.	R/F	Present Irr. Acres	Irrigable Acres
Project		Ninepipe			Yes	Post C	4/5		71	

NOTE: R—Denotes Regular Irrigation. F—Flood Irrigation.

Adequate Supply: Yes ✓ No Explain

Remarks

F10 71

River Basin

Also in: Plat No. Twp. Rge. | Plat No. Twp. Rge. | Plat No. Twp. Rge.
Plat No. Twp. Rge. | Plat No. Twp. Rge. | Plat No. Twp. Rge.

Information From:

Ralph Kerr

6	5	4	3	2	1
7	8	9	10	11	12
18	17	16	15	14	13
19	20	21	22	23	24
30	29	28	27	26	25
31	32	33	34	35	36

Land Ownership

F-1-A—3M—

County Lake

Farm Checked: Date 5-30-62

By Pete

STATE OF MONTANA
STATE ENGINEERS OFFICE
Water Resources Survey

T 19N R 21W Plat No. 44

Photo No. 3P-194

Legal Land Owner Ralph I. Bough Address Moiese

Operator Address

Water is delivered by:— 1. Private System; 2. Ditch Company; 3. State Project; (4) Federal Project; (5) Irrigation District

App. No. Decree No.	NAME OF APPROPRIATOR TO WHOM DECREED	NAME OF STREAM	Date App. Date Priority	Miner's Inches	In Use	NAME OF DITCH (Water Delivered By)	No.	R/F	Present Irr. Acres	Irrigable Acres
Project		Crow Res.			Yes	30 MA	4/5	R	32.4	

NOTE: ...—Denotes Regular Irrigation. **F—Flood Irrigation.**

Adequate Supply: Yes ✓ No Explain

Remarks

F/D 32.7

River Basin

Also in: Plat No. Twp. Rge.	Plat No. Twp. Rge.	Plat No. Twp. Rge.
Plat No. Twp. Rge.	Plat No. Twp. Rge.	Plat No. Twp. Rge.

Information From:

Delber Rose

6	5	4	3	2	1
7	8	9	10	11	12
18	17	16	15	14	13
19	20	21	22	23	24
30	29	28	27	26	25
31	32	33	34	35	36

Land Ownership

F-1-A—5M—

County Lake

Farm Checked: Date 5-29-62

By Pete

STATE OF MONTANA
STATE ENGINEERS OFFICE
Water Resources Survey

T 19N R 21W Plat No. 44

Photo No. 3P-194, 195

Legal Land Owner Jensen & Mary Howell Address Moiese

Operator Same Address

Water is delivered by:— 1. Private System; 2. Ditch Company; 3. State Project; (4) Federal Project; (5) Irrigation District

App. No. Decree No.	NAME OF APPROPRIATOR TO WHOM DECREED	NAME OF STREAM	Date App. Date Priority	Miner's Inches	In Use	NAME OF DITCH (Water Delivered By)	No.	R/F	Present Irr. Acres	Irrigable Acres
Project		Crow Res.			Yes	13 MA Canal	4/5	R	92.7	

NOTE: R—Denotes Regular Irrigation. F—Flood Irrigation.

Adequate Supply: Yes ✓ No Explain

Remarks

E 10 92.7

River Basin

Also in: Plat No. 43 Twp. 19N Rge. 22W	Plat No. Twp. Rge.	Plat No. Twp. Rge
Plat No. Twp. Rge	Plat No. Twp. Rge	Plat No. Twp. Rge

Information From:

Delbert Rose

6	5	4	3	2	1
7	8	9	10	11	12
18	17	16	15	14	13
19	20	21	22	23	24
30	29	28	27	26	25
31	32	33	34	35	36

J
O

Land Ownership .....

F-1-A-5M—

County Lake

Farm Checked: Date 6-8-62

By Pete

STATE OF MONTANA
STATE ENGINEERS OFFICE
Water Resources Survey

T. 19N R. 21W Plat No. 44

Photo No. 4P-90

Legal Land Owner George & Sophie Huleva Address Charlo

Operator Same Address

Water is delivered by:— 1. Private System; 2. Ditch Company; 3. State Project; (4.) Federal Project; (5.) Irrigation District

App. No. Decree No.	NAME OF APPROPRIATOR TO WHOM DECREED	NAME OF STREAM	Date App. Date Priority	Miner's Inches	In Use	NAME OF DITCH (Water Delivered By)	No.	R/F	Proof Irr. Acres	Irrigable Acres
Project		Ninepipe Res.			Yes	Post F	4/5	R	138.39	

NOTE: R—Denotes Regular Irrigation. F—Flood Irrigation.

Adequate Supply: Yes ✓ No Explain

Remarks

F.D. 138.39

River Basin

Also in: Plat No.	Twp.	Rge.	Plat No.	Twp.	Rge.	Plat No.	Twp.	Rge.
Plat No.	Twp.	Rge.	Plat No.	Twp.	Rge.	Plat No.	Twp.	Rge.

Information From:

Ralph Kerr

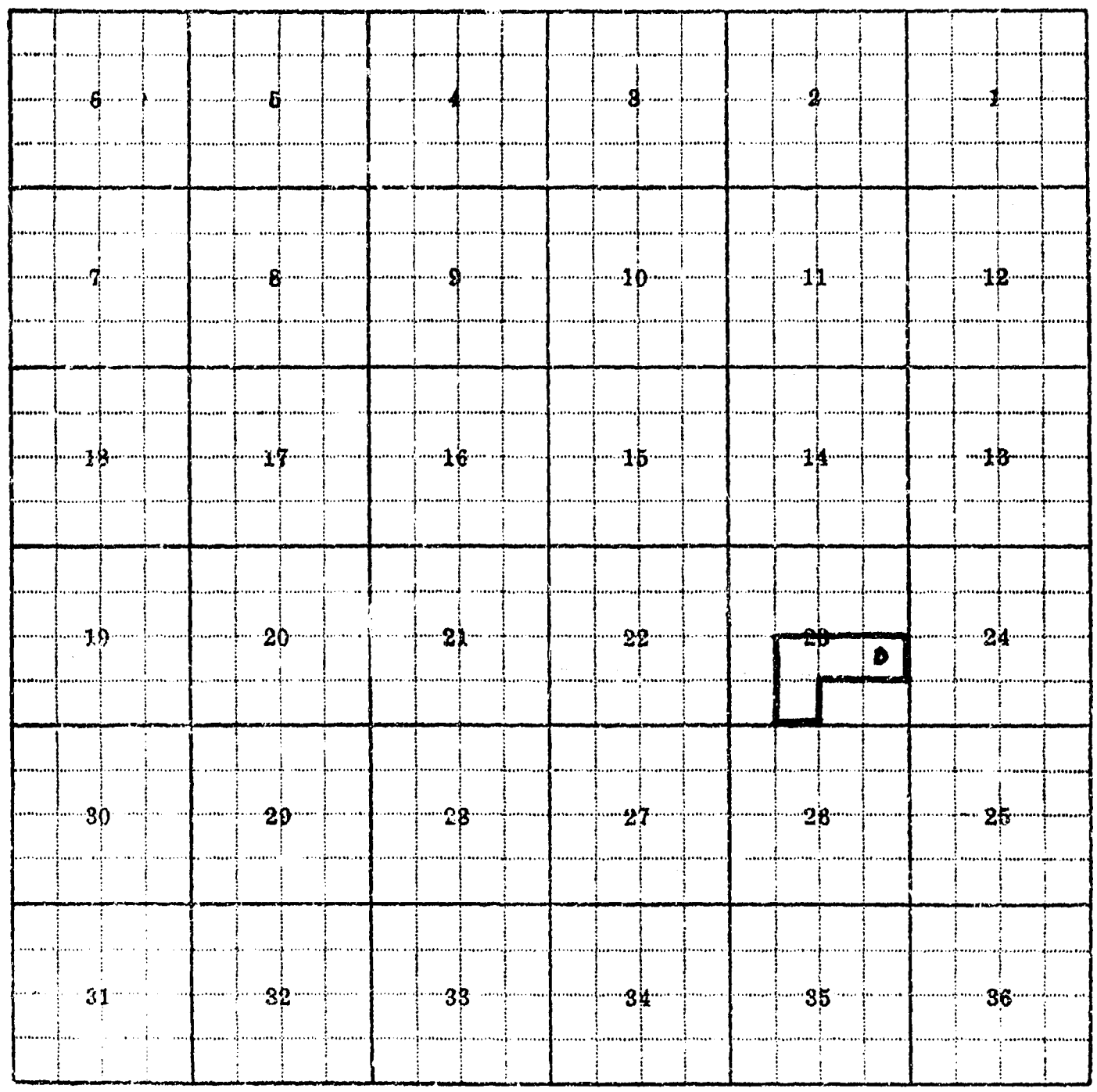

Land Ownership

F-1-A--5M-

County Lake

Farm Checked: Date 5-31-62

By Pete

STATE OF MONTANA
STATE ENGINEERS OFFICE
Water Resources Survey

T. 19N. R. 21W. Plat No. 44

Photo No. 3E-196

Legal Land Owner Clarence P. Johnson Address Moiese

Operator Same Address

Water is delivered by:— 1. Private System; 2. Ditch Company; 3. State Project; (4.) Federal Project; (5.) Irrigation District

App. No. Decree No.	NAME OF APPROPRIATOR TO WHOM DECREED	NAME OF STREAM	Date App. Date Priority	Miner's Inches	In Use	NAME OF DITCH (Water Delivered By)	No.	R/F	Present Irr. Acres	Irrigable Acres
Project		Crow Res.			Yes	30 MA	4/5	R	25	

NOTE: R—Denotes Regular Irrigation. F—Flood Irrigation.

Adequate Supply: Yes ✓ No Explain

Remarks

FID 25

River Basin

Also in: Plat No.	Twp.	Rge.	Plat No.	Twp.	Rge.	Plat No.	Twp.	Rge.
Plat No.	Twp.	Rge.	Plat No.	Twp.	Rge.	Plat No.	Twp.	Rge.

Information From:

Delbert Rose

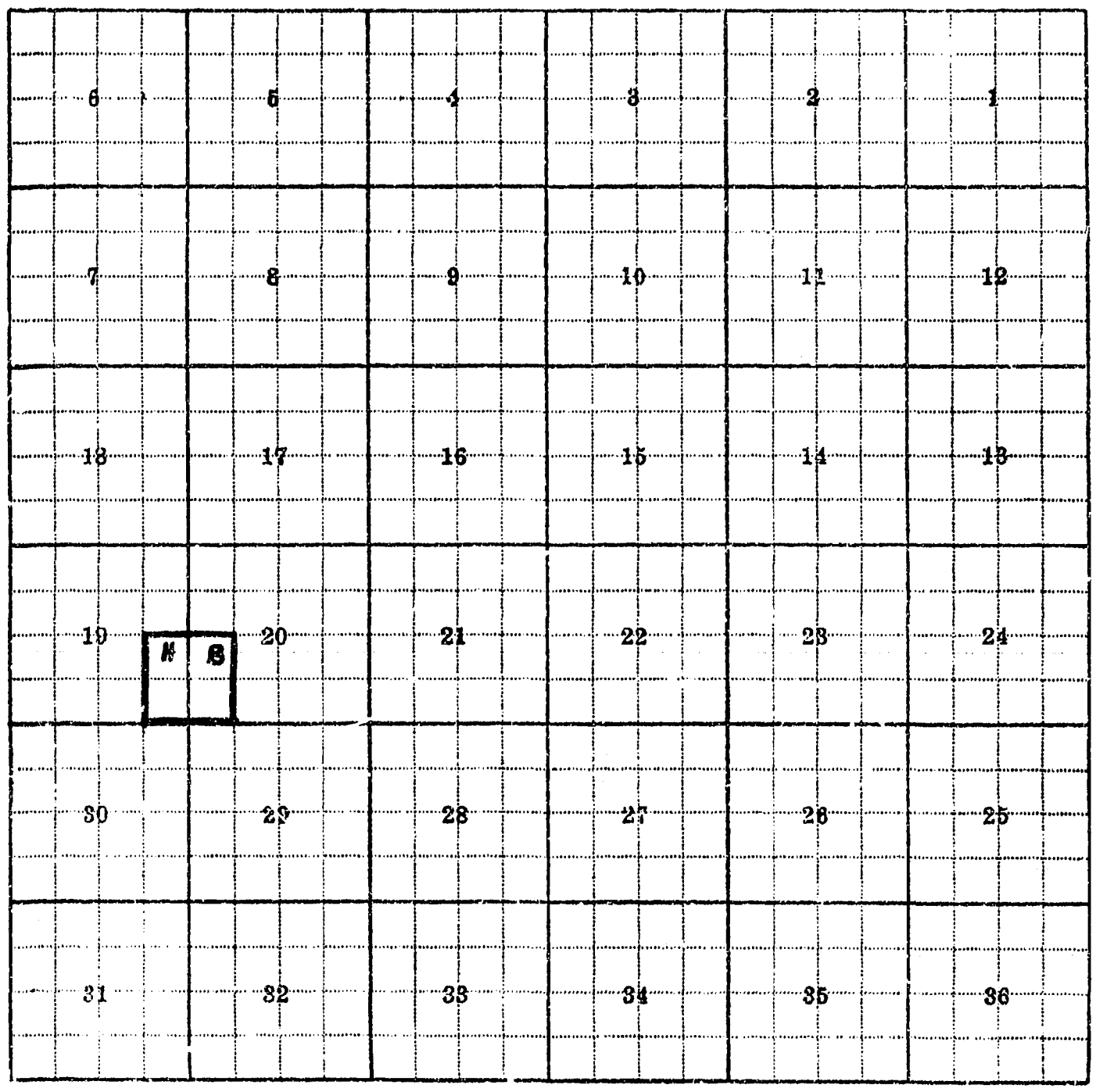

Land Ownership

F-1-A—5M—

County Lake

Farm Checked: Date 5-30-62

By Pete

STATE OF MONTANA
STATE ENGINEERS OFFICE
Water Resources Survey

T 19N R 21W Plat No. 44

Photo No. 3P-195

Legal Land Owner Clifford E. & Nancy B. Johnson Address Moiese

Operator Same Address

Water is delivered by:— 1. Private System; 2. Ditch Company; 3. State Project; (4) Federal Project; (5) Irrigation District

App. No. Decree No.	NAME OF APPROPRIATOR TO WHOM DECREED	NAME OF STREAM	Date App. Date Priority	Miner's Inches	In Use	NAME OF DITCH (Water Delivered By)	No.	R/F	Present Irr. Acres	Irrigable Acres
Project		Crow Res.			Yes	30 MA Canal	4/5	R	113.34	

NOTE: R—Denotes Regular Irrigation. F—Flood Irrigation.

Adequate Supply: Yes ✓ No Explain

Remarks

F 1.0 113.34

River Basin

Also in: Plat No. Twp. Rge.	Plat No. Twp. Rge.	Plat No. Twp. Rge.
Plat No. Twp. Rge.	Plat No. Twp. Rge.	Plat No. Twp. Rge.

Information From:

Delbett Rose

6	5	4	3	2	1
7	8	9	10	11	12
18 F	17	16	15	14	13
19	20	21	22	23	24
30	29	28	27	26	25
31	32	33	34	35	36

Land Ownership .....

F-1-A—5M—

County Lake

Farm Checked: Date 5-31-02

By Pete

STATE OF MONTANA
STATE ENGINEERS OFFICE
Water Resources Survey

T 19N R 21W Plat No. 44

Photo No. 3F-197

Legal Land Owner Ivy D. Johnson (Perroon) Address Moiese

Operator Same Address

Water is delivered by:— 1. Private System; 2. Ditch Company; 3. State Project; 4. Federal Project; 5. Irrigation District

App. No. Decree No.	NAME OF APPROPRIATOR TO WHOM DECREED	NAME OF STREAM	Date App. Date Priority	Miner's Inches	In Use	NAME OF DITCH (Water Delivered By)	No.	R/F	Present Irr. Acres	Irrigable Acres
Project		Crow Res.			Yes	30 MA	4/5	R	23	

NOTE: R—Denotes Regular Irrigation. F—Flood Irrigation.

Adequate Supply: Yes ✓ No Explain

Remarks

F/D 22

River Basin

Also in: Plat No. Twp. Rge. | Plat No. Twp. Rge. | Plat No. Twp. Rge.
Plat No. Twp. Rge. | Plat No. Twp. Rge. | Plat No. Twp. Rge.

Information From:

Delbert Rose

6	5	4	3	2	1
7	8	9	10	11	12
18	17	16	15	14	13
19	20	21	22	23	24
A 30	29	28	27	26	25
31	32	33	34	35	36

Land Ownership

F-1-A—5M—

County Lake

Farm Checked: Date 5-31-62

By Pace

STATE OF MONTANA
STATE ENGINEERS OFFICE
Water Resources Survey

T 19N R 21W Plat No. 44

Photo No. 4P-9, 4P-7

Legal Land Owner J. L. & Grace Kingery Address Moiese

Operator Same Address

Water is delivered by:— 1 Private System; 2. Ditch Company; 3. State Project; (4) Federal Project; (5) Irrigation District

App. No. Decree No.	NAME OF APPROPRIATOR TO WHOM ISSUED	NAME OF STREAM	Date App. Date Priority	Miner's Inches	In Use	NAME OF DITCH (Water Delivered By)	N	R/F	Present Irr. Acres	Irrigable Acres
Project		Crow Res.			Yes	MA	4/5	R	79.75	

NOTE: R—Denotes Regular Irrigation. F—Flood Irrigation.

Adequate Supply. Yes ✓ No Explain

Remarks

River Basin

Also in: Plat No.	Twp.	Rge.	Plat No.	Twp.	Rge.	Plat No.	Twp.	Rge.
Plat No.	Twp.	Rge.	Plat No.	Twp.	Rge.	Plat No.	Twp.	Rge.

Information From:

Delbert Rose

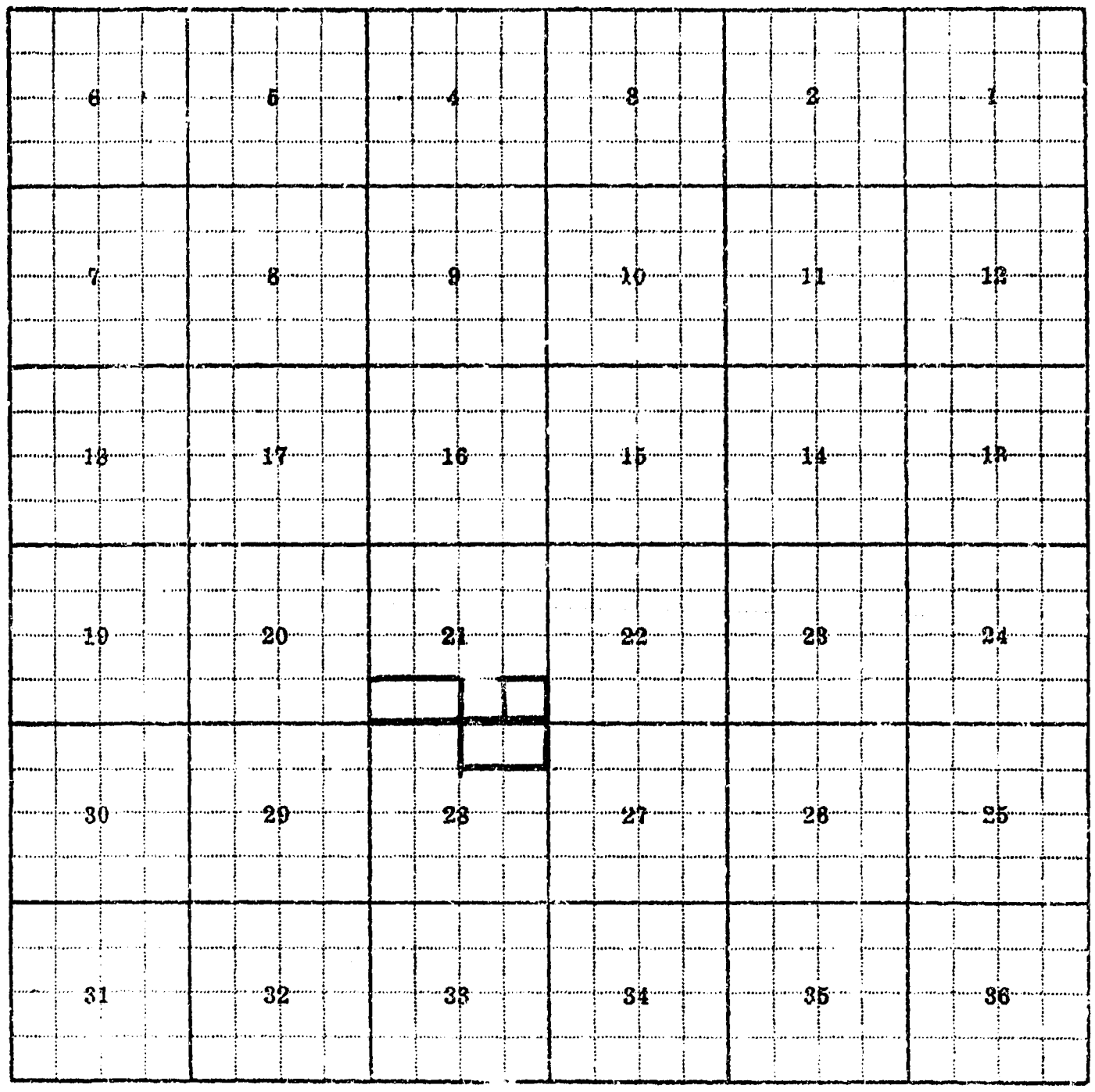

Land Ownership

F-1-A—5M—

County Lake

Farm Checked: Date 6-8-62

By Pete

STATE OF MONTANA
STATE ENGINEERS OFFICE
Water Resources Survey

T. 19N. R. 21W. Plat No. 44

Photo No. 4P-91

Legal Land Owner John Koisti Address Molese

Operator Same Address

Water is delivered by:— 1. Private System; 2. Ditch Company; 3. State Project; (4) Federal Project; (5) Irrigation District

App. No. Decree No.	NAME OF APPROPRIATOR TO WHOM DECREED	NAME OF STREAM	Date App. Date Priority	Miner's Inches	In Use	NAME OF DITCH (Water Delivered By)	No.	R/F	Present Irr. Acres	Irrigable Acres
Project		Ninepipe Res.			Yes	Post F	4/5		102.	

NOTE: R—Denotes Regular Irrigation. F—Flood Irrigation.

Adequate Supply: Yes ✓ No Explain

Remarks

F/D 102.0

River Basin

Also in: Plat No.	Twp.	Rge.	Plat No.	Twp.	Rge.	Plat No.	Twp.	Rge.
Plat No.	Twp.	Rge.	Plat No.	Twp.	Rge.	Plat No.	Twp.	Rge.

Information From:

Ralph Kerr

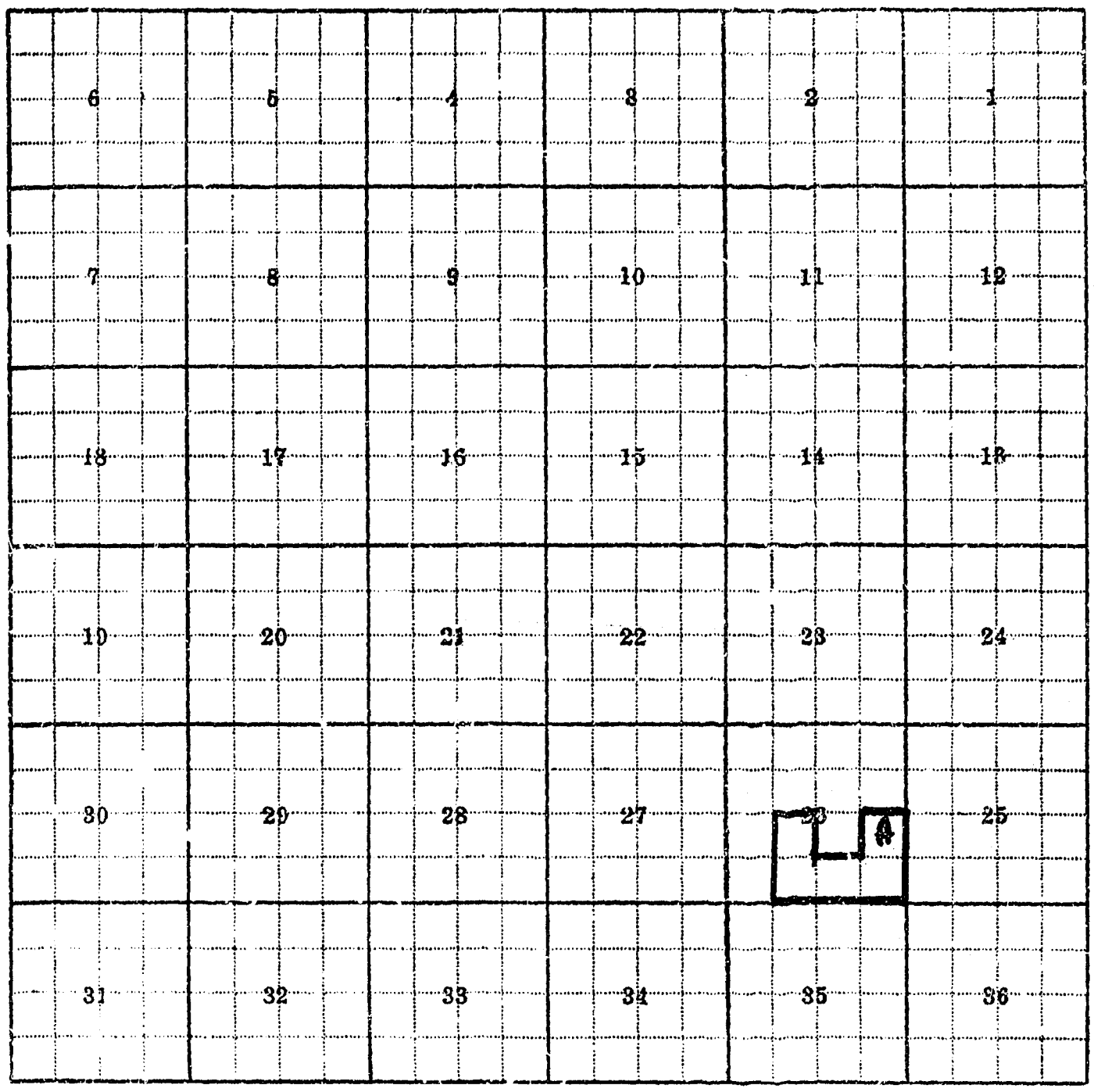

Land Ownership .....

F-1-A—3M—

County Lake

Farm Checked: Date 5-30-62

By Pete

STATE OF MONTANA
STATE ENGINEERS OFFICE
Water Resources Survey

T. 19N R. 21W Plat No. 44

Photo No. 4P-8

Legal Land Owner Edward C. & Julia F. Krantz Address Moiese

Operator Same Address

Water is delivered by:— 1. Private System; 2. Ditch Company; 3. State Project; (4) Federal Project; (5) Irrigation District

App. No. Decree No.	NAME OF APPROPRIATOR TO WHOM DECREED	NAME OF STREAM	Date App. Date Priority	Miner's Inches	In Use	NAME OF DITCH (Water Delivered By)	No.	R/F	Present Irr. Acres	Irrigable Acres
Project		Ninepipe Res.			Yes	Post C	4/5	R	30.55	

NOTE: R—Denotes Regular Irrigation. F—Flood Irrigation.

Adequate Supply: Yes ✓ No Explain

Remarks

FID 30.55

Also in 22 C

River Basin

Also in: Plat No. Twp. Rge.	Plat No. Twp. Rge.	Plat No. Twp. Rge.
Plat No. Twp. Rge	Plat No. Twp. Rge.	Plat No. Twp Rge.

Information From:

Ralph Kerr

6	5	4	3	2	1
7	8	9	10	11	12
18	17	16	15	14	13
19	20	21	22	23	24
30	29	28	27	26	25
31	32	33	34	35	36

Land Ownership

F-1-A—5M—

County Lake

Farm Checked: Date 5-30-62

By Pete

STATE OF MONTANA
STATE ENGINEERS OFFICE
Water Resources Survey

T. 19N. R. 21W. Plat No. 44

Photo No. 3P-193

Legal Land Owner Chris & Anna Kuntz Address Moiese

Operator Same Address

Water is delivered by:— 1. Private System; 2. Ditch Company; 3. State Project; (4.) Federal Project; (5.) Irrigation District

App. No. Decree No.	NAME OF APPROPRIATOR TO WHOM DECREED	NAME OF STREAM	Date App. Date Priority	Miner's Inches	In Use	NAME OF DITCH (Water Delivered By)	No.	R/F	Present Irr. Acres	Irrigable Acres
Project		Crow Res.			Yes	MA Canal	475	R	18.1	

NOTE: R—Denotes Regular Irrigation. F—Flood Irrigation.

Adequate Supply: Yes ✓ No Explain

Remarks

F.D. 18.1

River Basin

Also in:								
Plat No. 40	Twp. 20N	Rge. 21W	Plat No.	Twp.	Rge	Plat No.	Twp.	Rge.
Plat No.	Twp.	Rge.	Plat No.	Twp.	Rge	Plat No.	Twp.	Rge.

Information From:

Delbert Rose



Land Ownership

F-1-A—5M—

County Lake

Farm Checked: Date 5-31-62

By Pete

STATE OF MONTANA
STATE ENGINEERS OFFICE
Water Resources Survey

T 19N R 21W Plat No. 44

Photo No. 3P-196

Legal Land Owner Forest L. & Jennie L. Largent Address Moiese

Operator Same Address

Water is delivered by:— 1. Private System; 2. Ditch Company; 3. State Project; (4) Federal Project; (5) Irrigation District

App. No. Decree No.	NAME OF APPROPRIATOR TO WHOM DECREED	NAME OF STREAM	Date App. Date Priority	Miner's Inches	In Use	NAME OF DITCH (Water Delivered By)	No.	R/F	Present Irr. Acres	Irrigable Acr.
Project		Crow Res.			Yes)	30 MA	4/5	R	.06	
A-1108	Myrtle Eva Vannice	Several Springs	9-25-18	40	Yes)					

NOTE: R—Denotes Regular Irrigation. F—Flood Irrigation.

Adequate Supply: Yes ✓ No Explain

Remarks

F.I.D. 78.66

River Basin

Also in: Plat No. Twp. Rge.	Plat No. Twp. Rge.	Plat No. Twp. Rge.
Plat No. Twp. Rge.	Plat No. Twp. Rge.	Plat No. Twp. Rge.

Information From:

Mrs. Largent

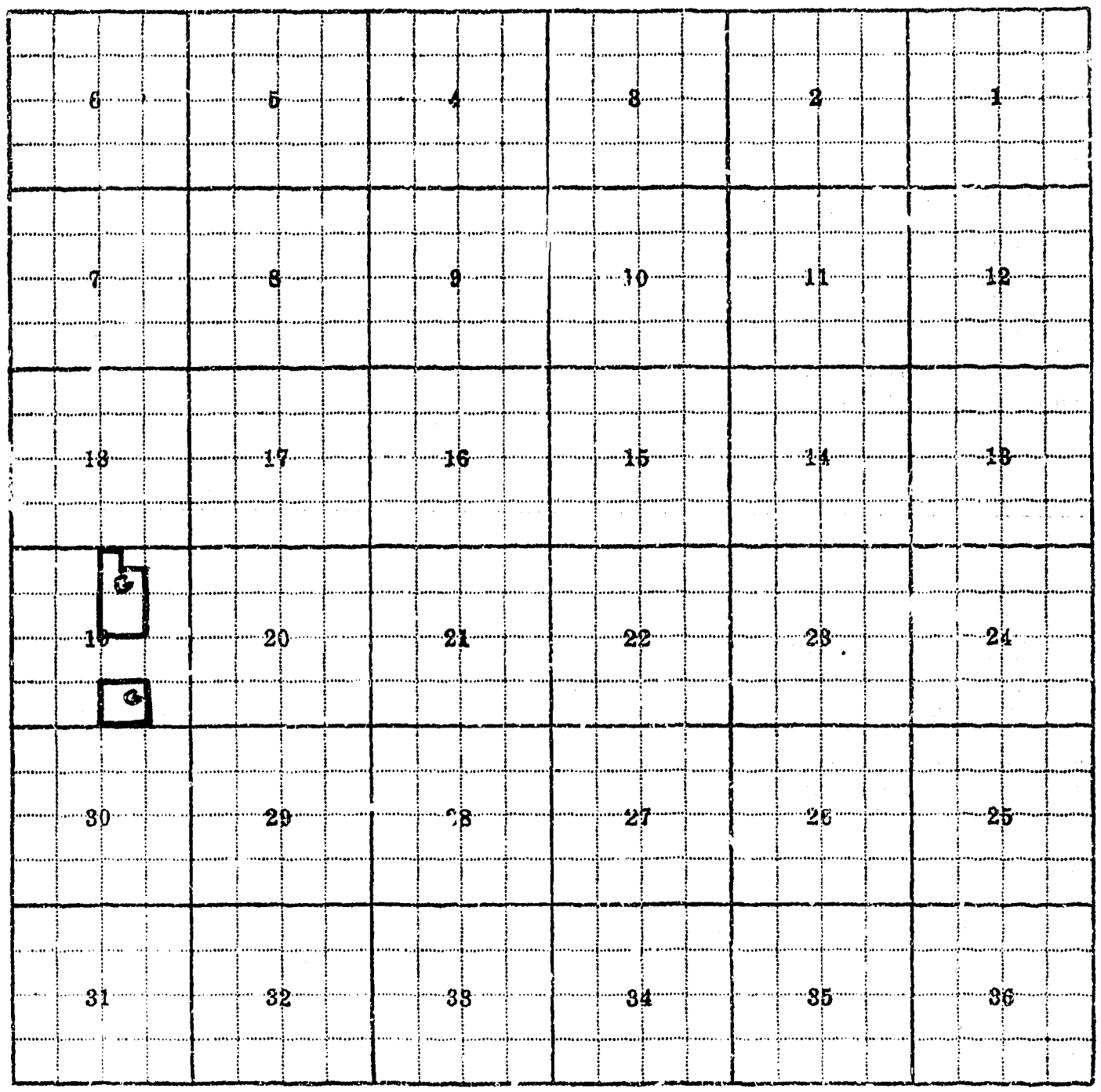

Land Ownership

F-1-A—5M—

County Lake

Farm Checked: Date 6-6-62

By Pete

STATE OF MONTANA
STATE ENGINEERS OFFICE
Water Resources Survey

T 19N R 21W Plat No. 44

Photo No. 3P-196, 4P-8

Legal Land Owner Roy E. & Margaret Largent Address Moiese

Operator Same Address

Water is delivered by:— 1. Private System; 2. Ditch Company; 3. State Project; (4) Federal Project; (5) Irrigation District

App. No. Decree No.	NAME OF APPROPRIATOR TO WHOM DECREED	NAME OF STREAM	Date App. Date Priority	Miner's Inches	In Use	NAME OF DITCH (Water Delivered By)	No.	R/F	Present Irr. Acres	Irrigable Acres
Project		Crow Res.			Yes	Hillside Canal	4/5	R	171.4	
A-919	Robert W. Sharp	Unnamed Spring	5-11-12	25	Stock					

NOTE: R—Denotes Regular Irrigation. F—Flood Irrigation.

Adequate Supply: Yes ✓ No Explain

Remarks

FID 171.4

River Basin

Also in: Plat No. Twp. Rge.	Plat No. Twp. Rge.	Plat No. Twp. Rge.
Plat No. Twp. Rge.	Plat No. Twp. Rge.	Plat No. Twp. Rge.

Information From:

Roy Largent

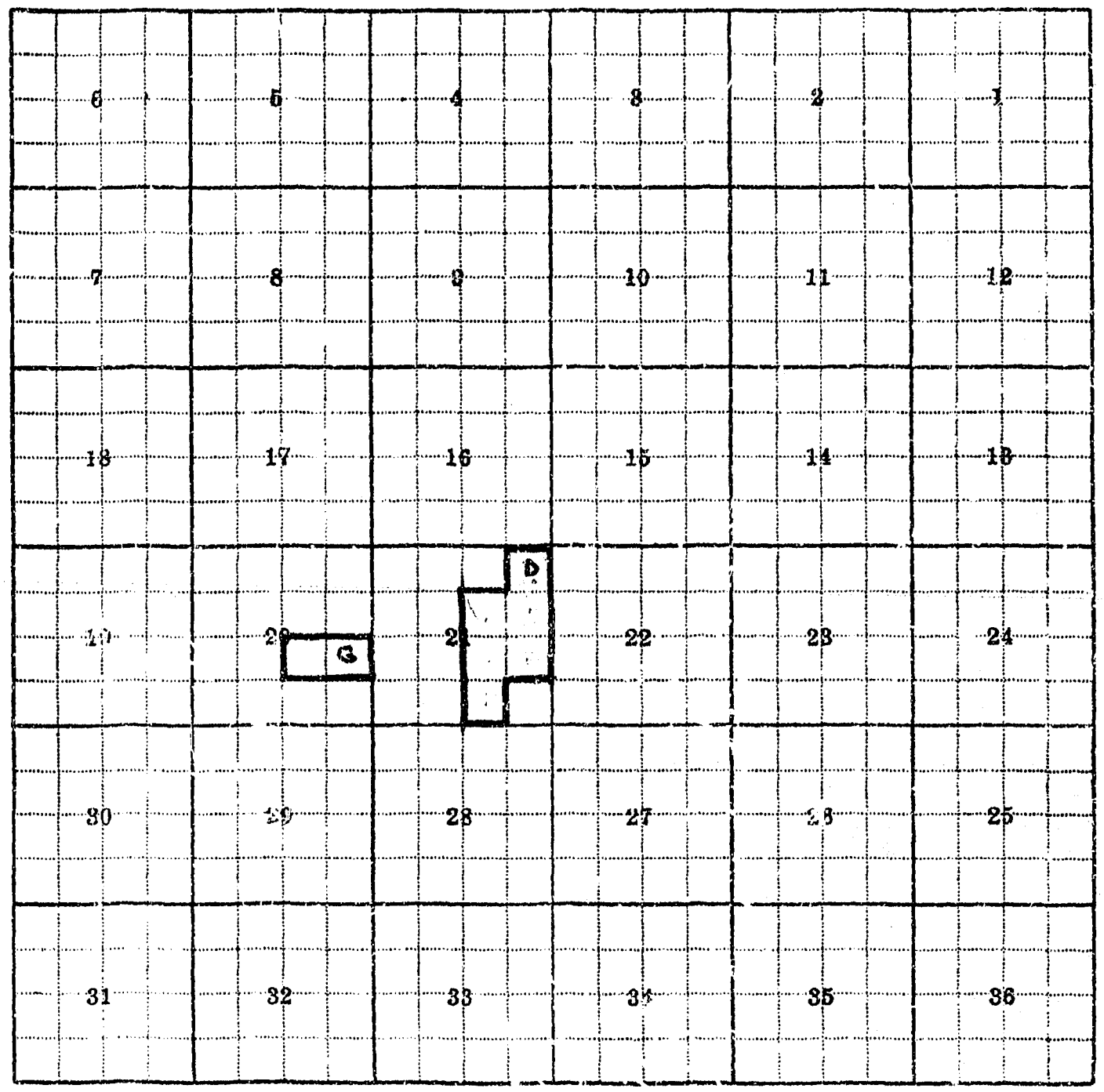

Land Ownership.....

F-1-A-5M-

County Lake

STATE OF MONTANA
STATE ENGINEERS OFFICE
Water Resources Survey

T. 19N. R. 21W. Plat No. 44

Farm Checked: Date 6-7-69

Plat to No. 4F-89

By Fete

Legal Land Owner Clifford A. Larson Address Charlo

Operator Same Address

Water is delivered by 1. Private System; 2. Ditch Company; 3. State Project; (4) Federal Project; 5. Irrigation District

App. No. Decree No.	NAME OF APPROPRIATOR TO WHOM DECREED	NAME OF STREAM	Date App. Date Priority	Owner's Acres	In Use	NAME OF DITCH (Water Delivered By)	No.	R/F	Present Irr. Acres	Irrigable Acres
Project		Minepipe Res.			Yes	Post C	4/5	R	73.8	

NOTE: R—Denotes Regular Irrigation. F—Denotes Irrigation

Adequate Supply: Yes ✓ No Explain

Remarks

River Basin

Also in: Plat No.	Twp.	Rge	Plat No.	Twp.	Rge	Plat No.	Twp.	Rge
Plat No.	Twp.	Rge	Plat No.	Twp.	Rge	Plat No.	Twp.	Rge

Information From:

Ralph Kerr

6	5	4	3	2	1
7	8	9	10	11	12
18	17	16	15	14	13
19	20	21	22	23	24
30	29	28	27	26	25
31	32	33	34	35	36

Land Ownership

F-1-A—5M—

County Lake

Farm Checked: Date 6-7-62

By Pete

STATE OF MONTANA
STATE ENGINEER'S OFFICE
Water Resources Survey

T 19N R 21W Plat No 44

Photo No. 4F-88

Legal Land Owner Margaret Leishman Address Charlo

Operator Same Address

Water is delivered by:— 1. Private System; 2. Ditch Company; 3. State Project; 4. Federal Project; 5. Irrigation District

App. No. Decree No.	NAME OF APPROPRIATOR TO WHOM DECREED	NAME OF STREAM	Date App. Date Priority	Miner's Inches	In Use	NAME OF DITCH (Water Delivered By)	No.	R/F	Present Irr. Acres	Irrigable Acres
Project		Ninepipe Res.			Yes	Post C	4/5		66.95	

NOTE: R—Denotes Regular Irrigation. F—Flood Irrigation.

Adequate Supply: Yes No Explain

Remarks

River Basin

Also in: Plat No.	Twp.	Rge	Plat No.	Twp.	Rge	Plat No.	Twp.	Rge
Plat No.	Twp.	Rge	Plat No.	Twp.	Rge	Plat No.	Twp.	Rge

Information From:

Ralph Kerr

6	5	4	3	2	1
					C
7	8	9	10	11	12
18	17	16	15	14	13
19	20	21	22	23	24
30	29	28	27	26	25
31	32	33	34	35	36

Land Ownership

F-1-A-5M--

County Lake

Farm Checked: Date 5-30-62

By Pete

STATE OF MONTANA
STATE ENGINEERS OFFICE
Water Resources Survey

T 19N R 21W Plat No. 44

Photo No. 3P-195, 196

Legal Land Owner A.F. Lott Address Moiese

Operator Same Address

Water is delivered by:— 1. Private System; 2. Ditch Company; 3. State Project; (4.) Federal Project; 5. Irrigation District

App. No. Decree No.	NAME OF APPROPRIATOR TO WHOM DECREED	NAME OF STREAM	Date App. Date Priority	Miner's Inches	In Use	NAME OF DITCH (Water Delivered By)	No.	R/F	Present Irr. Acres	Irrigable Acres
Project		Crow Res.			Yes	MA	4/5	R	43.91	

NOTE: R—Denotes Regular Irrigation. F—Flood Irrigation.

Adequate Supply: Yes ✓ No Explain

Remarks

River Basin

Also in:	Plat No.	Twp.	Rge.	Plat No.	Twp.	Rge.	Plat No.	Twp.	Rge.
	Plat No.	Twp.	Rge.	Plat No.	Twp.	Rge.	Plat No.	Twp.	Rge.

Information From:

Delbert Rose

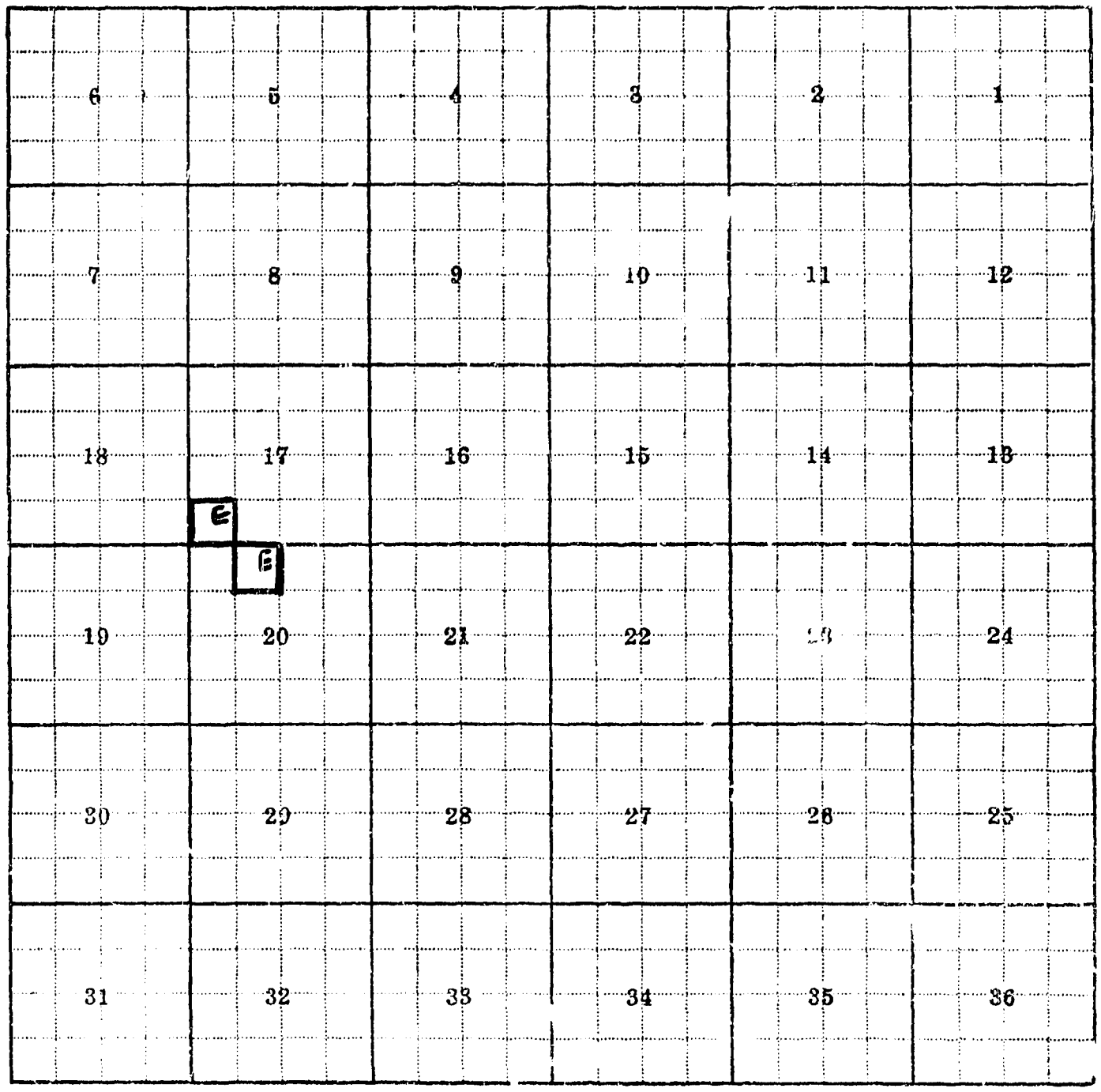

Land Ownership

F-1-A—5M—

County Lake

Farm Checked: Date 5-30-62

By Pete

STATE OF MONTANA
STATE ENGINEERS OFFICE
Water Resources Survey

T. 19N. R. 21W. Plat No. 44

Photo No. 3E-195

Legal Land Owner O.E. Lott Address

Operator A.F. Lott Address Moiese

Water is delivered by:— 1. Private System; 2. Ditch Company; 3. State Project; 4. Federal Project; 5. Irrigation District

App. No. Decree No.	NAME OF APPROPRIATOR TO WHOM DECREED	NAME OF STREAM	Date App. Date Priority	Miner's Inches	In Use	NAME OF DITCH (Water Delivered By)	No.	R/F	Present Irr. Acres	Irrigable Acres
Project		Crow Res.			Yes	MA	4/5	R	14.23	

NOTE: R—Denotes Regular Irrigation. F—Flood Irrigation.

Adequate Supply: Yes ✓ No Explain

Remarks

River Basin

Also in: Plat No.	Twp.	Rge	Plat No.	Twp.	Rge	Plat No.	Twp.	Rge
Plat No.	Twp.	Rge	Plat No.	Twp.	Rge	Plat No.	Twp.	Rge

Information From:

Delbert Rose

6	5	4	3	2	1
7	8	9	10	11	12
18	17 G	16	15	14	13
19	20	21	22	23	24
30	29	28	27	26	25
31	32	33	34	35	36

Land Ownership .....

F-1-A--5M--

County Lake

Farm Checked: Date 5-29-62

By Pete

STATE OF MONTANA
STATE ENGINEERS OFFICE
Water Resources Survey

T 19N R 21W Plat No. 44

Photo No. 3P-194

Legal Land Owner Hal Lucas Address Moiese

Operator Dean Stipe Address

Water is delivered by:— 1. Private System; 2. Ditch Company: 3. State Project, (4) Federal Project, 5. Irrigation District

App. No. Decree No.	NAME OF APPROPRIATOR TO WHOM DECREED	NAME OF STREAM	Date App. Date Priority	Miner's Inches	In Use	NAME OF DITCH (Water Delivered By)	No.	R/F	Present Irr. Acres	Irrigable Acres
Proj.		Crow Res.			Yes	13 MA & 30 MA Canal	4/5	R	97	

NOTE: R—Denotes Regular Irrigation. F—Flood Irrigation.

Adequate Supply: Yes ✓ No Explain

Remarks F.I.D. 97.0

Sprinkle on SWSE 7

River Basin

Also in: Plat No.	Twp.	Rge.	Plat No.	Twp.	Rge.	Plat No.	Twp.	Rge.
Plat No.	Twp.	Rge.	Plat No.	Twp.	Rge.	Plat No.	Twp.	Rge.

Information From:

Dean Stipe

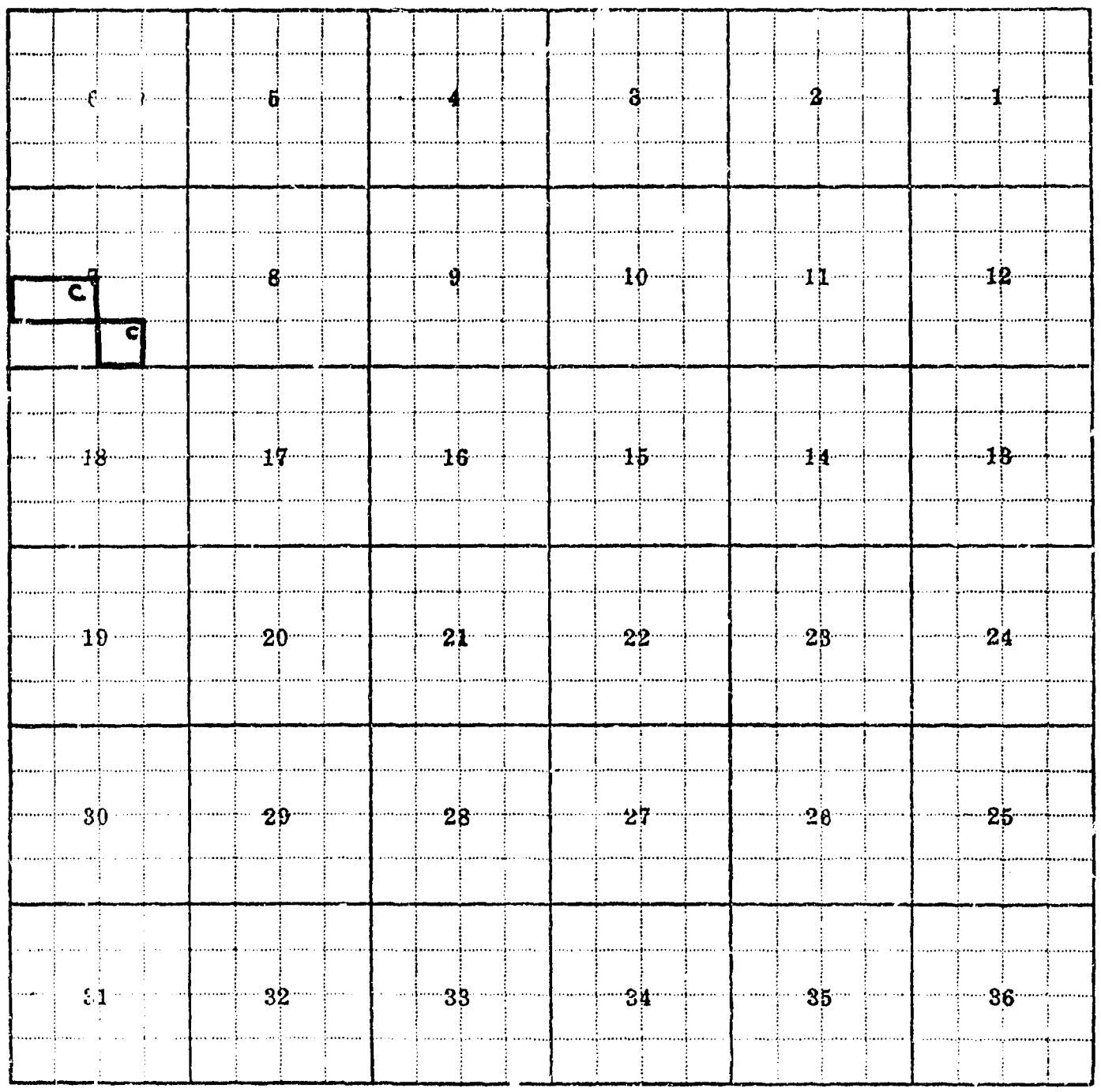

Land Ownership .....

F-1-A—5M—

County Lake

Farm Checked: Date 6-8-62

By Pete

STATE OF MONTANA
STATE ENGINEERS OFFICE
Water Resources Survey

T 19N R 21W Plat No. 44

Photo No. 4P-90

Legal Land Owner Theresa Mary Lozeau Malseelah Address

Operator % James H. Putnam Address Charlo

Water is delivered by:— 1. Private System; 2. Ditch Company; 3. State Project; 4. Federal Project; 5. Irrigation District

App. No. Decree No.	NAME OF APPROPRIATOR TO WHOM DECREED	NAME OF STREAM	Date App. Date Priority	Miner's Inches	In Use	NAME OF DITCH (Water Delivered By)	No.	R/F	Present Irr. Acres	Irrigable Acres
Project		Ninepipe			Yes	Post F	4/5	R	28	

NOTE: R—Denotes Regular Irrigation. F—Flood Irrigation.

Adequate Supply: Yes ✓ No Explain

Remarks

River Basin

Also in: Plat No.	Twp.	Rge.	Plat No.	Twp.	Rge.	Plat No.	Twp.	Rge.
Plat No.	Twp.	Rge.	Plat No.	Twp.	Rge.	Plat No.	Twp.	Rge.

Information From:

Ralph Kerr

6	5	4	3	2	1
7	8	9	10	11	12
18	17	16	15	14	13
19	20	21	22	23 F F	24
30	29	28	27	26	25
31	32	33	34	35	36

Land Ownership

F-1-A--5M

County Lake

Farm Checked: Date 6-3-62

By Pete

STATE OF MONTANA
STATE ENGINEERS OFFICE
Water Resources Survey

T 19N R 21W Pla No. 44

Photo No. 4P-90

Legal Land Owner Tom & Beatrice M. Mattix Address Charlo

Operator Same Address

Water is delivered by:— 1. Private System; 2. Ditch Company; 3. State Project; 4. Federal Project; 5. Irrigation District

App No. Decree No.	NAME OF APPROPRIATOR TO WHOM DECREED	NAME OF STREAM	Date App. Date Priority	Miner's Inches	In Use	NAME OF DITCH (Water Delivered By)	No.	R/F	Present Irr. Acres	Irrigable Acres
Project		Ninepipe Res.			Yes	Post C	4/5	R	103.7	

NOTE: R—Denotes Regular Irrigation. F—Flood Irrigation.

Adequate Supply: Yes ✓ No Explain

Remarks

River Basin

Also in: Plat No.	Twp	Rge	Plat No.	Twp.	Rge	Plat No.	Twp.	Rge
Plat No.	Twp.	Rge	Plat No.	Twp.	Rge	Plat No.	Twp.	Rge

Information From:

Ralph Kerr

6	5	4	3	2	1
7	8	9	10	11	12
18	17	16	15	14	13
19	20	21	22	23	E 24
30	29	28	27	26	25
31	32	33	34	35	36

Land Ownership

F-1-A—5M—

County Lake

Farm Checked: Date 5-31-62

By Pete

STATE OF MONTANA
STATE ENGINEERS OFFICE
Water Resources Survey

T. 19N. R. 21W. Plat No. 44

Photo No. 4P-7

Legal Land Owner Warren D. & Agnes R. McDaniel Addr Moiese

Operator Address

Water is delivered by:— 1. Private System; 2. Ditch Company; 3. State Project; 4. Federal Project; 5. Irrigation District

App. No. Decree No.	NAME OF APPROPRIATOR TO WHOM DECREED	NAME OF STREAM	Date App. Date Priority	Miner's Inches	In Use	NAME OF DITCH (Water Delivered By)	No.	R/F	Present Irr. Acres	Irrigable Acres
Project		Crow Res.			Yes	MA	4/5	R	135.18	

NOTE: R—Denotes Regular Irrigation. F—Flood Irrigation.

Adequate Supply: Yes ✓ No Explain

Remarks

Also farming Moiese townsite land

River Basin

Also in: Plat No.	Twp.	Rge	Plat No.	Twp.	Rge	Plat No.	Twp.	Rge
Plat No.	Twp.	Rge	Plat No.	Twp.	Rge	Plat No.	Twp.	Rge

Information From:

Delbert Rose

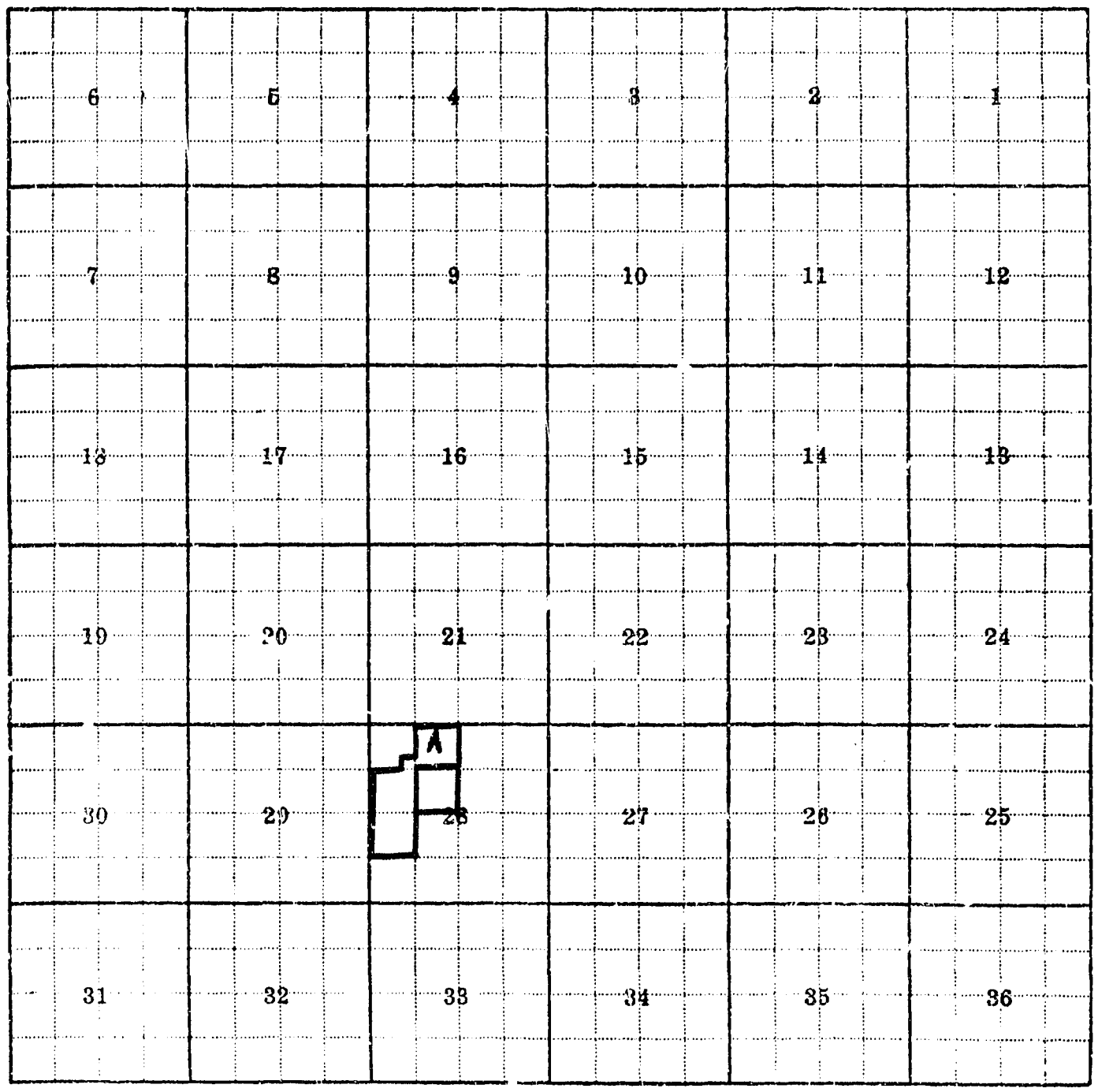

Land Ownership

F-1-A-5M-

County Lake

Farm Checked: Date 6-7-62

By Tete

STATE OF MONTANA
STATE ENGINEERS OFFICE
Water Resources Survey

T. 19N R. 21W. Plat No. 44

Photo No. 4P-88

Legal Land Owner Heirs of Leo Michel Address

Operator % Wm. F. Coulter Address Charlo

Water is delivered by:— 1. Private System; 2. Ditch Company; 3. State Project; 4. Federal Project; 5. Irrigation District

App. No Decree No.	NAME OF APPROPRIATOR TO WHOM DECREED	NAME OF STREAM	Date App. Date Priority	Miner's Inches	In Use	NAME OF DITCH (Water Delivered By)	No.	R/F	Present Irr. Acres	Irrigable Acres
Project		Ninepipe Res.			Yes	Post C	4/5		68.2	

NOTE: R—Denotes Regular Irrigation. F—Flood Irrigation.

Adequate Supply: Yes ✓ No Explain

Remarks

River Basin

Also in. Plat No.	Twp.	Rge.	Plat No.	Twp.	Rge.	Plat No.	Twp.	Rge.
Plat No.	Twp.	Rge.	Plat No.	Twp.	Rge.	Plat No.	Twp.	Rge.

Information From:

Ralph Kerr

6	5	4	3	2	1
7	8	9	10	11	12 E
18	17	16	15	14	13
19	20	21	22	23	24
30	29	28	27	26	25
31	32	33	34	35	36

Land Ownership

F-1-A—5M—

County Lake

Farm Checked: Date 6-7-62

By Pete

STATE OF MONTANA
STATE ENGINEERS OFFICE
Water Resources Survey

T 19N R 21W Plat No. 44

Photo No. 4F-88

Legal Land Owner Sophie Youstah Michel Address

Operator % Harold J. Stipe Address Charlo

Water is delivered by:— 1. Private System; 2. Ditch Company; 3. State Project; 4. Federal Project; 5. Irrigation District

App. No. Decree No.	NAME OF APPROPRIATOR TO WHOM DECREED	NAME OF STREAM	Date App. Date Priority	Miner's Inches	In Use	NAME OF DITCH (Water Delivered By)	No.	R/F	Present Irr. Acres	Irrigable Acres
Project		Ninepipe			Yes	Post C	4/5		137.7	

NOTE: R—Denotes Regular Irrigation. F—Flood Irrigation.

Adequate Supply: Yes ✓ No Explain

Remarks

River Basin

Also in: Plat No	Twp.	Rge.	Plat No.	Twp.	Rge.	Plat No.	Twp.	Rge.
Plat No.	Twp.	Rge.	Plat No.	Twp.	Rge.	Plat No.	Twp.	Rge.

Information From:

Ralph Kerr

6	5	4	3	2	1
7	8	9	10	11	12
18	17	16	15	14	13
19	20	21	22	23	24
30	29	28	27	26	25
31	32	33	34	35	36

Land Ownership

F-1-A—5M—

County Lake

Farm Checked: Date 6-21-62

By Pete

STATE OF MONTANA
STATE ENGINEERS OFFICE
Water Resources Survey

T 19N R 21W Plat No. 44

Photo No. 3P-194

Legal Land Owner John L. Moore Address Alaska

Operator Jim Bohler Address Moiese

Water is delivered by:— 1. Private System; 2 Ditch Company; 3. State Project; 4. Federal Project; 5. Irrigation District

App. No. Decree No.	NAME OF APPROPRIATOR TO WHOM DECREED	NAME OF STREAM	Date App. Date Priority	Miner's Inches	In Use	NAME OF DITCH (Water Delivered By)	No.	R/F	Present Irr. Acres	Irrigable Acres
A-772	John W. Hazzard	Unnamed Spring	4-7-11	100	No					
Project		Crow Res.			Yes	MA	4/5	R	28.5	

NOTE: R—Denotes Regular Irrigation. F—Flood Irrigation.

Adequate Supply: Yes ✓ No Explain

Remarks

River Basin

Also in: Plat No.	Twp.	Rge.	Plat No.	Twp.	Rge.	Plat No.	Twp.	Rge.
Plat No.	Twp.	Rge.	Plat No.	Twp.	Rge.	Plat No.	Twp.	Rge.

Information From:

Delbert Rose

6	5	4	3	2	1
7	8	9	10	11	12
18	17	16	15	14	13
19	20	21	22	23	24
30	29	28	27	26	25
31	32	33	34	35	36

Land Ownership

F-1-A—5M—

County Lake

Farm Checked: Date 5-30-62

By Pete

STATE OF MONTANA
STATE ENGINEERS OFFICE
Water Resources Survey

T 19N R 21W Plat No. 44

Photo No. 3P-195

Legal Land Owner Mary L. Moore Address Moiese

Operator Same Address

Water is delivered by:— 1. Private System; 2. Ditch Company; 3. State Project; 4. Federal Project; 5. Irrigation District

App. No. Decree No.	NAME OF APPROPRIATOR TO WHOM DECREED	NAME OF STREAM	Date App. Date Priority	Miner's Inches	In Use	NAME OF DITCH (Water Delivered By)	No.	R/F	Present Irr. Acres	Irrigable Acres
Project		Crow Res.			Yes	30 MA	4/5	R	23	

NOTE: R—Denotes Regular Irrigation. F—Flood Irrigation.

Adequate Supply: Yes ✓ No Explain

Remarks

River Basin

Also in: Plat No.	Twp.	Rge.	Plat No.	Twp.	Rge.	Plat No.	Twp.	Rge.
Plat No.	Twp.	Rge.	Plat No.	Twp.	Rge.	Plat No.	Twp.	Rge.

Information From:

Delbert Rose

6	5	4	3	2	1
7	8	9	10	11	12
18	17	16	15	14	13
19	20	21	22	23	24
30	29	28	27	26	25
31	32	33	34	35	36

Land Ownership

F-1-A-5M—

County Lake

Farm Checked: Date 6-6-62

By Fete

STATE OF MONTANA
STATE ENGINEERS OFFICE
Water Resources Survey

T 19N R 21W Plat No. 44

Photo No. 4P-9 & 88

Legal Land Owner Raymond & Grace Mopston Address Charlo

Operator Same Address

Water is delivered by:— 1. Private System; 2. Ditch Company; 3. State Project; 4. Federal Project; 5. Irrigation District

App. No. Decree No.	NAME OF APPROPRIATOR TO WHOM DECREED	NAME OF STREAM	Date App. Date Priority	Miner's Inches	In Use	NAME OF DITCH (Water Delivered By)	No.	R/F	Present Irr. Acres	Irrigable Acres
Project		Ninepipe Res.			Yes	Post C	4/5		69.4	

NOTE: R—Denotes Regular Irrigation. F—Flood Irrigation.

Adequate Supply: Yes ✓ No Explain

Remarks

River Basin

Also in: Plat No.	Twp.	Rge	Plat No.	Twp.	Rge	Plat No	Twp.	Rge
Plat No.	Twp.	Rge	Plat No.	Twp.	Rge	Plat No.	Twp.	Rge

Information From:

Ralph Kerr

6	5	4	3	2	1
7	8	9	10	11	12
18	17	16	15	14	13
19	20	21	22	23	24
30	29	28	27	26	25
31	32	33	34	35	36

Land Ownership

F-1-A--5M--

County Lake

Farm Checked: Date 6-8-62

By Pete

STATE OF MONTANA
STATE ENGINEERS OFFICE
Water Resources Survey

T. 19N. R. 21W. Plat No. 44

Photo No. 4F-91

Legal Land Owner Arthur Mortënson Address Charlo

Operator Same Address

Water is delivered by:— 1. Private System; 2. Ditch Company; 3. State Project; (4) Federal Project; (5) Irrigation District

App. No. Decree No.	NAME OF APPROPRIATOR TO WHOM DECREED	NAME OF STREAM	Date App. Date Priority	Miner's Inches	In Use	NAME OF DITCH (Water Delivered By)	No.	R/F	Present Irr. Acres	Irrigable Acres
Project		Ninepipe			Yes	Post F	4/5		12.5	

NOTE: R—Denotes Regular Irrigation. F—Flood Irrigation.

Adequate Supply: Yes ✓ No. Explain

Remarks

F 12.5

River Basin

Also in: Plat No.	Twp.	Rge	Plat No.	Twp.	Rge	Plat No.	Twp.	Rge
Plat No.	Twp.	Rge	Plat No.	Twp.	Rge	Plat No.	Twp.	Rge

Information From:

Ralph Kerr

6	5	4	3	2	1
7	8	9	10	11	12
18	17	16	15	14	13
19	20	21	22	23	24
30	29	28	27	26	25 E
31	32	33	34	35	36

Land Ownership

F-1-A—5M—

County Lake

Farm Checked: Date 6-7-62

By Pete

STATE OF MONTANA
STATE ENGINEERS OFFICE
Water Resources Survey

T 19N R 21W Plat No. 44

Photo No. 4P-88

Legal Land Owner Mary Theresa Murphy Address

Operator % Wm. F. Blue Address Charlo

Water is delivered by:— 1. Private System; 2. Ditch Company; 3. State Project; (4) Federal Project; (5) Irrigation District

App. No. Decree No.	NAME OF APPROPRIATOR TO WHOM DECREED	NAME OF STREAM	Date App. Date Priority	Miner's Inches	In Use	NAME OF DITCH (Water Delivered By)	No.	R/F	Present Irr. Acres	Irrigable Acres
Project		Ninepipe			Yes	Post C	4/5		33.66	

NOTE: R—Denotes Regular Irrigation. F—Flood Irrigation.

Adequate Supply: Yes ✓ No Explain

Remarks

Fl. 33.66

River Basin

Also in: Plat No.	Twp.	Rge	Plat No.	Twp.	Rge	Plat No.	Twp.	Rge
Plat No.	Twp.	Rge	Plat No.	Twp.	Rge	Plat No.	Twp.	Rge

Information From:

Ralph Kerr

6	5	4	3	2	1
7	8	9	10	11 F	12
18	17	16	15	14	13
19	20	21	22	23	24
30	29	28	27	26	25
31	32	33	34	35	36

Land Ownership

F-1-A—5M—

County Lake

Farm Checked: Date 6-5-62

By Pete

STATE OF MONTANA
STATE ENGINEERS OFFICE
Water Resources Survey

T. 19N. R. 21W. Plat No. 44

Photo No. 4P-6, 4P-7

Legal Land Owner National Bison Range Address Moiese

Operator U.S. Address

Water is delivered by:— 1. Private System; 2. Ditch Company; 3. State Project; (4) Federal Project; (5) Irrigation District

App. No. Decree No.	NAME OF APPROPRIATOR TO WHOM DECREED	NAME OF STREAM	Date App. Date Priority	Miner's Inches	In Use	NAME OF DITCH (Water Delivered By)	No.	R/F	Present Irr. Acres	Irrigable Acres
Project		Mission Creek			Yes	Mission H	4/5	R	38	

NOTE: R—Denotes Regular Irrigation. F—Flood Irrigation.

Adequate Supply: Yes ✓ No Explain

Remarks

Agreement with Project Bison Range gave R/W in exchange for water for some pastures; no charges made for water.

River Basin

Also in: Plat No.	Twp.	Rge	Plat No.	Twp.	Rge	Plat No.	Twp.	Rge
Plat No.	Twp.	Rge	Plat No.	Twp.	Rge	Plat No.	Twp.	Rge

Information From:

Office girl

6	5	4	3	2	1
7	8	9	10	11	12
18	17	16	15	14	13
19	20	21	22	23	24
30	29	28	27	26	25
31	32	33	34	35	36

Land Ownership .....

F-1-A—5M—

County Lake

Farm Checked: Date 6-7-62

By Pete

STATE OF MONTANA
STATE ENGINEERS OFFICE
Water Resources Survey

T 19N R 21W Plat No. 44

Photo No. 4P-90

Legal Land Owner E.J. Ness Address

Operator % Edward Fowler Address Charlo

Water is delivered by:— 1. Private System; 2. Ditch Company; 3. State Project; (4) Federal Project; (5) Irrigation District

App. No. Decree No	NAME OF APPROPRIATOR TO WHOM DECREED	NAME OF STREAM	Date App. Date Priority	Miner's Inches	In Use	NAME OF DITCH (Water Delivered By)	No.	R/F	Present Irr. Acres	Irrigable Acres
Project		Ninepipe			Yes	Post F	4/5		52.5	

NOTE: R—Denotes Regular Irrigation. F—Flood Irrigation.

Adequate Supply: Yes ✓ No Explain

Remarks

F 16 52.5

River Basin

Also in: Plat No.	Twp.	Rge.	Plat No.	Twp.	Rge.	Plat No.	Twp.	Rge.
Plat No.	Twp.	Rge.	Plat No.	Twp.	Rge.	Plat No.	Twp.	Rge.

Information From:

Ralph Kerr

6	5	4	3	2	1
7	8	9	10	11	12
18	17	16	15	14	13
19	20	21	22	E 23	24
30	29	28	27	26	25
31	32	33	34	35	36

Land Ownership .....

F-1-A—5M—

County Lake

Farm Checked: Date 6-7-62

By Pete

STATE OF MONTANA
STATE ENGINEERS OFFICE
Water Resources Survey

T 19N R 21W Plat No. 44

Photo No. 4P-89

Legal Land Owner Elmer J. Ness, Jr. Address

Operator % Edward Fowler Address Moiese

Water is delivered by:— 1. Private System; 2. Ditch Company; 3. State Project; (4.) Federal Project; (5.) Irrigation District

App. No. Decree No.	NAME OF APPROPRIATOR TO WHOM DECREED	NAME OF STREAM	Date App. Date Priority	Miner's Inches	In Use	NAME OF DITCH (Water Delivered By)	No.	R/F	Present Irr. Acres	Irrigable Acres
Project		Ninepipe Res.			Yes	Post C	4/5	R	66.5	

NOTE: R—Denotes Regular Irrigation. F—Flood Irrigation

Adequate Supply: Yes ✓ No Explain

Remarks

F 10 66.5

River Basin

Also in: Plat No.	Twp.	Rge	Plat No.	Twp.	Rge	Plat No.	Twp.	Rge
Plat No.	Twp.	Rge	Plat No.	Twp.	Rge	Plat No.	Twp.	Rge

Information From:

Ralph Kerr

6	5	4	3	2	1
7	8	9	10	11	12
18	17	16	15	14	13
19	20	21	22	23	24
30	29	28	27	26	25
31	32	33	34	35	36

Land Ownership

F-1-A—5M—

County Lake

Farm Checked: Date 6-7-62

By Pete

STATE OF MONTANA
STATE ENGINEERS OFFICE
Water Resources Survey

T 19N R 21W Plat No. 44

Photo No. 4P-89

Legal Land Owner H.R. Ness Address Charlo

Operator Same Address

Water is delivered by:— 1. Private System; 2. Ditch Company; 3. State Project; (4.) Federal Project; (5.) Irrigation District

App. No. Decree No.	NAME OF APPROPRIATOR TO WHOM DECREED	NAME OF STREAM	Date App. Date Priority	Miner's Inches	In Use	NAME OF DITCH (Water Delivered By)	No.	R/F	Present Irr. Acres	Irrigable Acres
Project		Ninepipe Res.			Yes	Post C	4/5		36.93	

NOTE: R—Denotes Regular Irrigation. F—Flood Irrigation.

Adequate Supply: Yes ✓ No Explain

Remarks

Total 36.93

River Basin

Also in: Plat No.	Twp.	Rge.	Plat No.	Twp.	Rge.	Plat No.	Twp.	Rge.
Plat No.	Twp.	Rge	Plat No.	Twp.	Rge	Plat No.	Twp.	Rge

Information From:

Ralph Kerr

6	5	4	3	2	1
7	8	9	10	11	12
18	17	16	15	14	13
19	20	21	22	23	24
30	29	28	27	26	25
31	32	33	34	35	36

Land Ownership

F-1-A -5M-

County Lake

Farm Checked: Date 6-7-62

By Pete

STATE OF MONTANA
STATE ENGINEERS OFFICE
Water Resources Survey

T. 19N R. 21W Plat No. 44

Photo No. 4P-89

Legal Land Owner H.R. Ness Address

Operator % Henry Freestad Address Charlo

Water is delivered by:— 1. Private System; 2. Ditch Company; 3. State Project; (4) Federal Project; (5) Irrigation District

App. No. Decree No.	NAME OF APPROPRIATOR TO WHOM DECREED	NAME OF STREAM	Date App. Date Priority	Miner's Inches	In Use	NAME OF DITCH (Water Delivered By)	No.	R/F	Present Irr. Acres	Irrigable Acres
Project		Nanepipe Res.			Yes	Post C	4/5		34	

NOTE: R—Denotes Regular Irrigation. F—Flood Irrigation.

Adequate Supply: Yes ✓ No Explain

Remarks

FID 34

River Basin

Also in: Plat No.	Twp.	Rge.	Plat No.	Twp.	Rge.	Plat No.	Twp.	Rge.
Plat No.	Twp.	Rge.	Plat No.	Twp.	Rge.	Plat No.	Twp.	Rge.

Information From:

Ralph Kerr

6	5	4	3	2	1
7	8	9	10	11	12
18	17	16	15	14	13
19	20	21	22	23	24
30	29	28	27	26	25
31	32	33	34	35	36

Land Ownership

F-1-A—5M—

County Lake

Farm Checked: Date 5-29-62

By Pete

STATE OF MONTANA
STATE ENGINEERS OFFICE
Water Resources Survey

T 19N R 21W Plat No. 44

Photo No. 3P-193

Legal Land Owner Donald E. ~~Olsson~~ Address Moiese

Operator Same Address

Water is delivered by:— 1. Private System; 2. Ditch Company; 3. State Project; (4.) Federal Project; (5.) Irrigation District

App. No. Decree No.	NAME OF APPROPRIATOR TO WHOM DECREED	NAME OF STREAM	Date App. Date Priority	Miner's Inches	In Use	NAME OF DITCH (Water Delivered To)	No.	R/F	Present Irr. Acres	Irrigable Acres
Project		Crow Res.			Yes	MA Canal	4/5	R	32	

NOTE: R—Denotes Regular Irrigation. F—Flood Irrigation.

Adequate Supply: Yes No Explain

Remarks

FID 32

61 acres listed in both twps.

River Basin

Also in: Plat No. 40	Twp. 20N	Rge 19W	Plat No.	Twp.	Rge	Plat No.	Twp.	Rge
Plat No.	Twp.	Rge	Plat No.	Twp.	Rge	Plat No.	Twp.	Rge

Information From:

Clayton Devoe

6	5	4	3	2	1
7	8	9	10	11	12
18	17	16	15	14	13
19	20	21	22	23	24
30	29	28	27	26	25
31	32	33	34	35	36

Land Ownership .....

F-1-A—5M—

County Lake

Farm Checked: Date 5-29-62

By Pate

STATE OF MONTANA
STATE ENGINEERS OFFICE
Water Resources Survey

T. 19N R. 21W Plat No. 44

Photo No. 3F-193

Legal Land Owner Tom Fatalzick Address Moiese

Operator Same Address

Water is delivered by:— 1. Private System; 2. Ditch Company; 3. State Project; (4.) Federal Project; (5.) Irrigation District

App. No. Decree No.	NAME OF APPROPRIATOR TO WHOM DECREED	NAME OF STREAM	Date App. Date Priority	Miner's Inches	In Use	NAME OF DITCH (Water Delivered By)	No.	R/F	Present Irr. Acres	Irrigable Acres
Project		Crow Res.			Yes	MA Canal	4/5		34	

NOTE: R—Denotes Regular Irrigation. F—Flood Irrigation.

Adequate Supply: Yes ✓ No Explain

Remarks

F.D. 34

River Basin

Also in: Plat No.	Twp.	Rge	Plat No.	Twp.	Rge	Plat No.	Twp.	Rge
Plat No.	Twp.	Rge	Plat No.	Twp.	Rge	Plat No.	Twp.	Rge

Information From:

Delbert Rose



Land Ownership .....

F-1-A—5M—

County Lake

Farm Checked: Date 5-29-62

By Pete

STATE OF MONTANA
STATE ENGINEERS OFFICE
Water Resources Survey

T 19N R 21W Plat No. 44

Photo No. 3P-193, 194

Legal Land Owner Robert R. & Mary D. Peterson Address Moiese

Operator Same Address

Water is delivered by:— 1. Private System; 2. Ditch Company; 3. State Project; (4.) Federal Project; (5.) Irrigation District

App. No. Decree No.	NAME OF APPROPRIATOR TO WHOM DECREED	NAME OF STREAM	Date App. Date Priority	Miner's Inches	In Use	NAME OF DITCH (Water Delivered By)	No.	R/F	Present Irr. Acres	Irrigable Acres
Project		Crow Res.			Yes	MA Canal	4/5	R	95.31	

NOTE: R—Denotes Regular Irrigation. F—Flood Irrigation.

Adequate Supply: Yes No Explain

Remarks

F/D 95.31

River Basin

Also in: Plat No.	Twp.	Rge	Plat No.	Twp.	Rge	Plat No.	Twp.	Rge
Plat No.	Twp.	Rge	Plat No.	Twp.	Rge	Plat No.	Twp.	Rge

Information From:

Delbert Rose

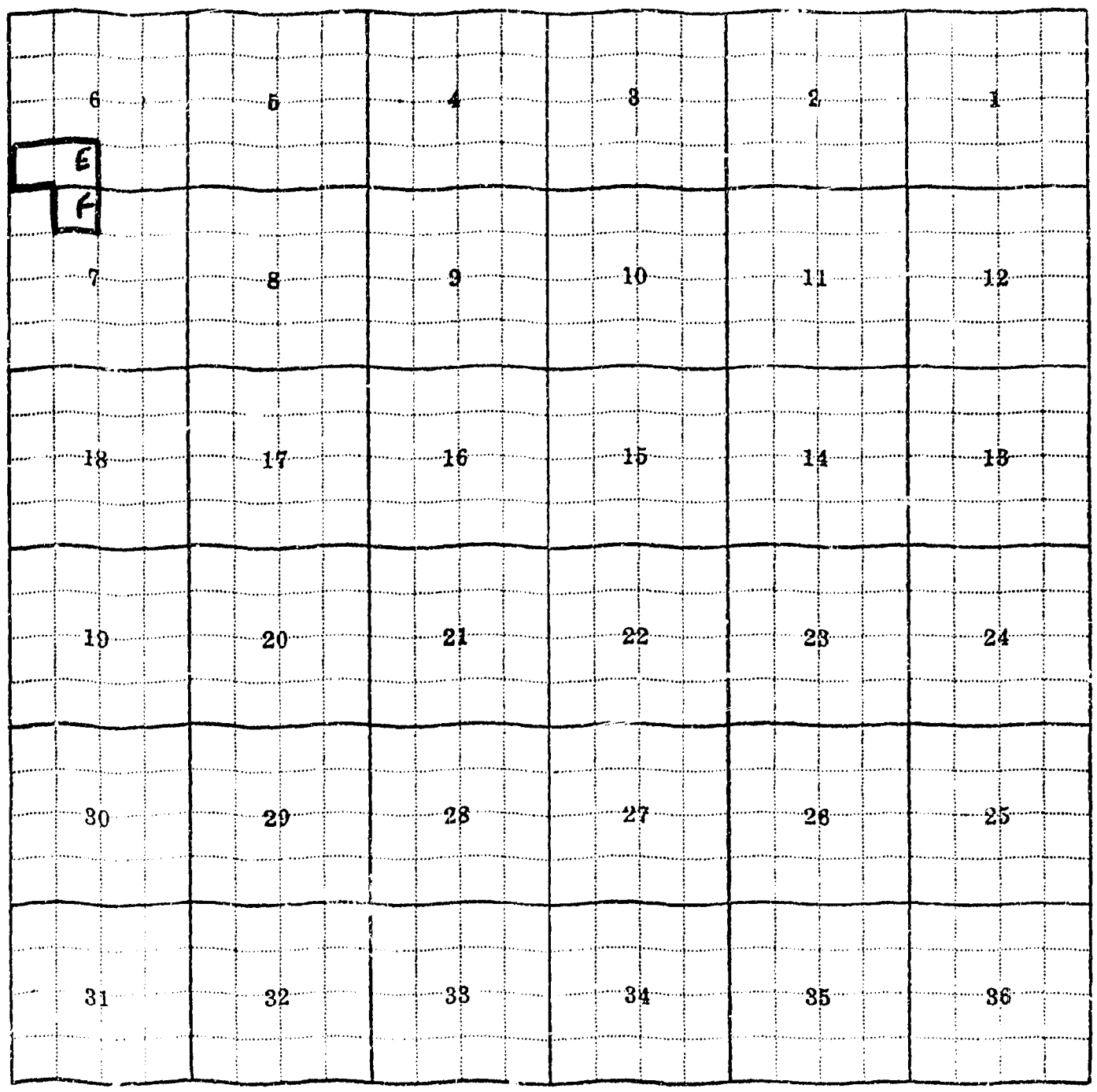

Land Ownership .....

F-1-A—5M—

County Lake

Farm Checked: Date 6-1-62

By Pete

STATE OF MONTANA
STATE ENGINEERS OFFICE
Water Resources Survey

T. 19N R. 21W Plat No. 44

Photo No. 4E-89

Legal Land Owner Lucy Fluffe Address

Operator % J.L. Bacus Address Charlo

Water is delivered by:— 1. Private System; 2. Ditch Company; 3. State Project; 4. Federal Project; 5. Irrigation District

App. No. Decree No.	NAME OF APPROPRIATOR TO WHOM DECREED	NAME OF STREAM	Date App. Date Priority	Miner's Inches	In Use	NAME OF DITCH (Water Delivered By)	No.	R/F	Present Irr. Acres	Irrigable Acres
Project		Ninepipe Res.			Yes	Post C	4/5	R	67.5	

NOTE: R—Denotes Regular Irrigation. F—Flood Irrigation.

Adequate Supply: Yes ✓ No Explain

Remarks 67.5 Mathias ditch

River Basin

Also in: Plat No.	Twp.	Rge.	Plat No.	Twp.	Rge.	Plat No.	Twp.	Rge.
Plat No.	Twp.	Rge.	Plat No.	Twp.	Rge.	Plat No.	Twp.	Rge.

Information From:

Ralph Kerr

6	5	4	3	2	1
7	8	9	10	11	12
18	17	16	15	14 F	13
19	20	21	22	23	24
30	29	28	27	26	25
31	32	33	34	35	36

Land Ownership

F-1-A--5M--

County Lake

STATE OF MONTANA
STATE ENGINEERS OFFICE
Water Resources Survey

T. 19N. R. 21W. Plat No. 44

Farm Checked: Date 6-6-62

Photo No. 4P-9

By Pete

Legal Land Owner Peter L. Raben Address Charlo

Operator Same Address

Water is delivered by: – 1. Private System; 2. Ditch Company; 3. State Project; 4. Federal Project; 5. Irrigation District

App. No. Decree No.	NAME OF APPROPRIATOR TO WHOM DECREED	NAME OF STREAM	Date App. Date Priority	Miner's Inches	In Use	NAME OF DITCH (Water Delivered By)	No.	R/F	Present Irr. Acres	Irrigable Acres
Project		Ninepipe Res.			Yes	West C	4/5	R	36.6	

NOTE: R—Denotes Regular Irrigation. F—Flood Irrigation.

Adequate Supply: Yes ✓ No Explain

Remarks

F/P 36.6

River Basin

Also in: Plat No.	Twp.	Rge	Plat No.	Twp.	Rge	Plat No.	Twp.	Rge
Plat No.	Twp.	Rge	Plat No.	Twp.	Rge	Plat No.	Twp.	Rge

Information From:

Ralph Kerr

6	5	4	3	2	1
7	8	9	10	11	12
18	17	16	15	14	13
19	20	21	22	23	24
30	29	28	27	26	25
31	32	33	34	35	36

Land Ownership

F-1-A--5M--

County Lake

Farm Checked: Date 6-7-62

By Pete

STATE OF MONTANA
STATE ENGINEERS OFFICE
Water Resources Survey

T 19N R 21W Plat No. 44

Photo No. 4P-88

Legal Land Owner D.C. Rider Address Charlo

Operator Same Address

Water is delivered by:— 1. Private System; 2. Ditch Company; 3. State Project; (4.) Federal Project; 5. Irrigation District

App. No. Decree No.	NAME OF APPROPRIATOR TO WHOM DECREED	NAME OF STREAM	Date App. Date Priority	Miner's Inches	In Use	NAME OF DITCH (Water Delivered By	No.	R/F	Present Irr. Acres	Irrigable Acres
Project		Ninepipe Res.			Yes	Post C	4/5	R	33.3	

NOTE: R—Denotes Regular Irrigation. F—Flood Irrigation.

Adequate Supply: Yes ✓ No Explain

Remarks

F/A 33.3

River Basin

Also in: Plat No.	Twp.	Rge.	Plat No.	Twp.	Rge.	Plat No.	Twp.	Rge.
Plat No.	Twp.	Rge.	Plat No.	Twp.	Rge.	Plat No.	Twp.	Rge.

Information From:

Ralph Kerr

6	5	4	3	A 2	1
7	8	9	10	11	12
18	17	16	15	14	13
19	20	21	22	23	24
30	29	28	27	26	25
31	32	33	34	35	36

Land Ownership

F-1-A—5M

County Lake

Farm Checked: Date 6-7-62

By Pete

STATE OF MONTANA
STATE ENGINEERS OFFICE
Water Resources Survey

T 19N R 21W Plat No. 44

Photo No. 4F-88

Legal Land Owner Albert N. Roberts Address Charlo

Operator Same Address

Water is delivered by:-- 1. Private System; 2. Ditch Company; 3. State Project; (4.) Federal Project; 5. Irrigation District

App. No. Decree No.	NAME OF APPROPRIATOR TO WHOM DECREED	NAME OF STREAM	Date App. Date Priority	Miner's Inches	In Use	NAME OF DITCH (Water Delivered By)	No.	R/F	Present Irr. Acres	Irrigable Acres
Project		Ninepipe Res.			Yes	Post C	4/5		66	

NOTE: R—Denotes Regular Irrigation. F—Flood Irrigation.

Adequate Supply: Yes ✓ No Explain

Remarks

F/D 66

River Basin

Also in: Plat No.	Twp.	Rge	Plat No.	Twp.	Rge	Plat No.	Twp.	Rge
Plat No.	Twp.	Rge	Plat No.	Twp.	Rge	Plat No.	Twp.	Rge

Information From:

Ralph Kerr

6	5	4	3	2	1
7	8	9	10	11	12
18	17	16		14	13
19	20	21	22	23	24
30	29	28	27	26	25
31	32	33	34	35	36

Land Ownership

F-1-A—5M-

County Lake

Farm Checked: Date 6-6-62

By Pete

STATE OF MONTANA
STATE ENGINEERS OFFICE
Water Resources Survey

T 19N R 21W Plat No. 44

Photo No. 4F-88

Legal Land Owner John N. Roberts Address Charlo

Operator Same Address

Water is delivered by:— 1. Private System; 2. Ditch Company; 3. State Project; (4.) Federal Project; 5. Irrigation District

App. No Decree No.	NAME OF APPROPRIATOR TO WHOM DECREED	NAME OF STREAM	Date App. Date Priority	Miner's Inches	In Use	NAME OF DITCH (Water Delivered By)	No.	R/F	Present Irr. Acres	Irrigable Acres
Project		Ninepipe Res.			Yes	Post C	4/5	R	69.01	

NOTE: R—Denotes Regular Irrigation. F—Flood Irrigation.

Adequate Supply: Yes ✓ No Explain

Remarks

River Basin

Also in: Plat No.	Twp.	Rge	Plat No.	Twp.	Rge	Plat No.	Twp.	Rge
Plat No.	Twp.	Rge	Plat No.	Twp.	Rge	Plat No.	Twp.	Rge

Information From:

Ralph Kerr

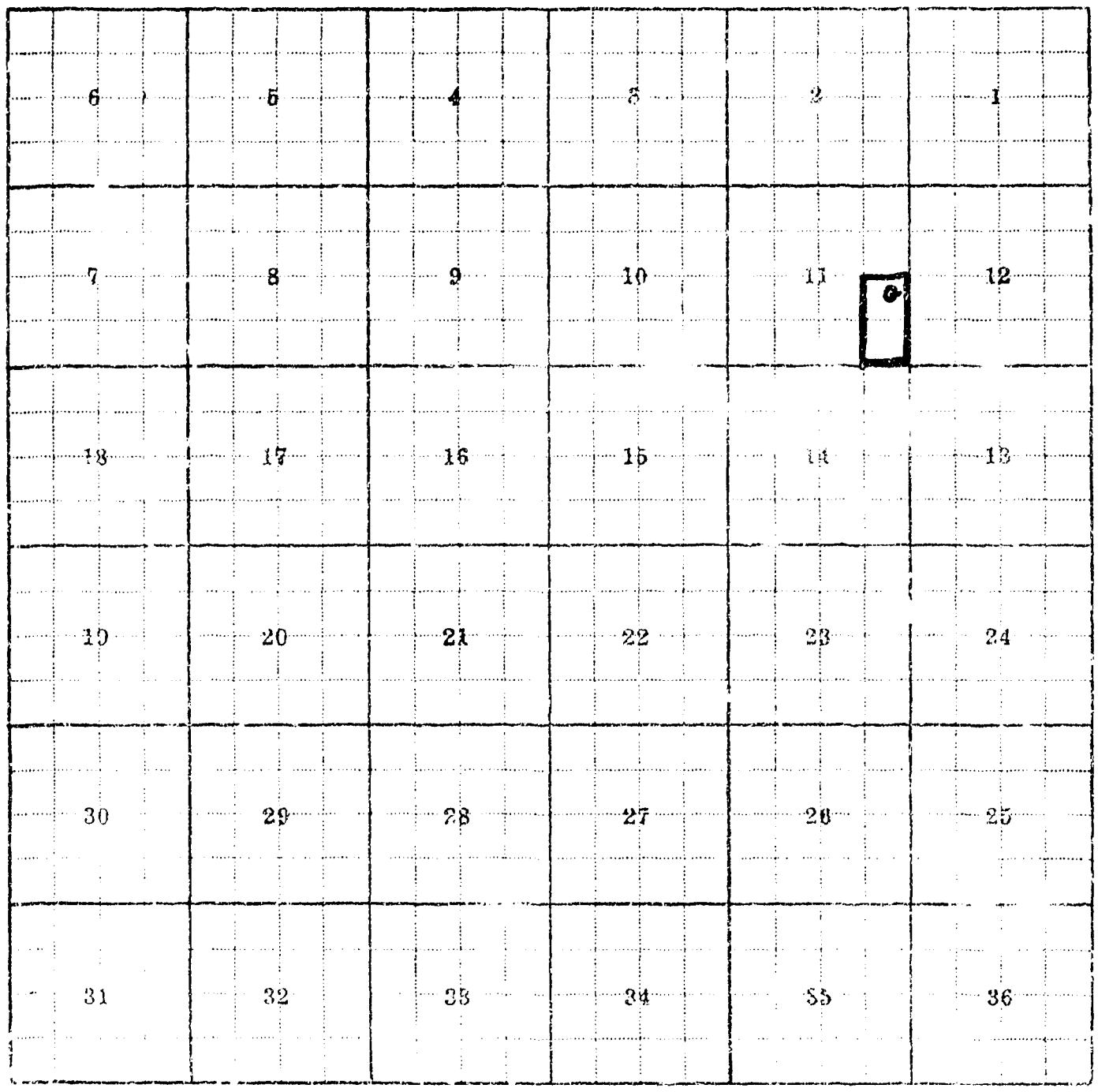

Land Ownership

F-1-A-5M-

County Lake

Farm Checked: Date 6-7-62

By Pete

STATE OF MONTANA
STATE ENGINEERS OFFICE
Water Resources Survey

T 19N R 21W Plat No. 44

Photo No. 4P-88

Legal Land Owner Margaret M. Rbberts Address

Operator John Roberts Address Charlo

Water is delivered by:— 1. Private System; 2. Ditch Company; 3. State Project; (4) Federal Project; (5) Irrigation District

App. No. Decree No.	NAME OF APPROPRIATOR TO WHOM DECREED	NAME OF STREAM	Date App. Date Priority	Miner's Inches	In Use	NAME OF DITCH (Water Delivered By)	No.	R/F	Present Irr. Acres	Irrigable Acres
Project		Ninepipe Res.			Yes	Post C	4/5		70.1	

NOTE: R—Denotes Regular Irrigation. F—Flood Irrigation.

Adequate Supply: Yes ✓ No Explain

Remarks

FID 70.1

River Basin

Also in: Plat No.	Twp.	Rge	Plat No.	Twp.	Rge	Plat No.	Twp.	Rge
Plat No.	Twp.	Rge	Plat No.	Twp.	Rge	Plat No.	Twp.	Rge

Information From:

Ralph Kerr

8	5	4	3	2	1
7	8	9	10	11	12
18	17	16	15	14	13
19	20	21	22	23	24
30	29	28	27	26	25
31	32	33	34	35	36

Land Ownership

F-1-A-5M-

County Lake

Farm Checked: Date 6-6-62

By Pete

STATE OF MONTANA
STATE ENGINEERS OFFICE
Water Resources Survey

T. 19N R. 21W Plat No. 44

Photo No. 4P-9

Legal Land Owner Fred & Dora Rose Address Charlo

Operator Same Address

Water is delivered by:— 1. Private System; 2. Ditch Company; 3. State Project; (4.) Federal Project; (5.) Irrigation District

App. No. Decree No.	NAME OF APPROPRIATOR TO WHOM DECREED	NAME OF STREAM	Date App. Date Priority	Miner's Inches	In Use	NAME OF DITCH (Water Delivered By)	No.	R/F	Present Irr. Acres	Irrigable Acres
Project		Ninepipe Res.			Yes	Post C	4/5	R	62.7	

NOTE: R—Denotes Regular Irrigation. F—Flood Irrigation.

Adequate Supply: Yes ✓ No Explain

Remarks

FID 62.7

River Basin

Also in: Plat No.	Twp.	Rge	Plat No.	Twp.	Rge	Plat No.	Twp.	Rge
Plat No.	Twp.	Rge	Plat No.	Twp.	Rge	Plat No.	Twp.	Rge

Information From:

Ralph Kerr

6	5	4	3	2	1
7	8	9	A 10	11	12
18	17	16	15	14	13
19	20	21	22	23	24
30	29	28	27	26	25
31	32	33	34	35	36

Land Ownership

F-1-A 5M—

County Lake

Farm Checked: Date 6-7-62

By Pete

STATE OF MONTANA
STATE ENGINEERS OFFICE
Water Resources Survey

T 19N R 21W Plat No. 44

Photo No. 4P-88, 90

Legal Land Owner Albert & Hazel Roylance Address Charl

Operator Same Address

Water is delivered by:— 1. Private System; 2. Ditch Company; 3. State Project; (4) Federal Project; (5) Irrigation District

App. No. Decree No.	NAME OF APPROPRIATOR TO WHOM DECREED	NAME OF STREAM	Date App. Date Priority	Miner's Inches	In Use	NAME OF DITCH (Water Delivered By)	No.	R/F	Present Irr. Acres	Irrigable Acres
Project		Ninepipe			Yes	Post C	4/5		209.02	

NOTE. R—Denotes Regular Irrigation. F—Flood Irrigation.

Adequate Supply: Yes ✓ No Explain

Remarks

File 3 pcs

River Basin

Also in: Plat No.	Twp.	Rge.	Plat No.	Twp.	Rge.	Plat No.	Twp.	Rge.
Plat No.	Twp.	Rge.	Plat No.	Twp.	Rge.	Plat No.	Twp.	Rge.

Information From:

Ralph Kerr

6	5	4	3	2	1
7	8	9	10	11	12
18	17	16	15	14	13
19	20	21	22	23	24
30	29	28	27	26	25
31	32	33	34	35	36

Land Ownership

F-1-A—5M

County Lake

Farm Checked: Date 6-7-62

By Fete

STATE OF MONTANA
STATE ENGINEERS OFFICE
Water Resources Survey

T. 19N R. 21W Plat No. 44

Photo No. 4P-66

Legal Land Owner Bernice Roylance Address

Operator % Iorin Fink Address Charlo

Water is delivered by:— 1. Private System; 2. Ditch Company; 3. State Project; 4. Federal Project; 5. Irrigation District

App. No. Decree No.	NAME OF APPROPRIATOR TO WHOM DECREED	NAME OF STREAM	Date App. Date Priority	Miner's Inches	In Use	NAME OF DITCH (Water Delivered By)	No.	R/F	Present Irr. Acres	Irrigable Acres
Project		Ninepipe Res.			Yes	West C	4/5	R	205.8	

NOTE: R—Denotes Regular Irrigation. F—Flood Irrigation.

Adequate Supply: Yes ✓ No Explain

Remarks FID 4.0 C.F.S.

River Basin

Also in: Plat No.	Twp.	Rge	Plat No.	Twp.	Rge	Plat No.	Twp.	Rge
Plat No.	Twp.	Rge	Plat No.	Twp.	Rge	Plat No.	Twp.	Rge

Information From:

Ralph Kerr

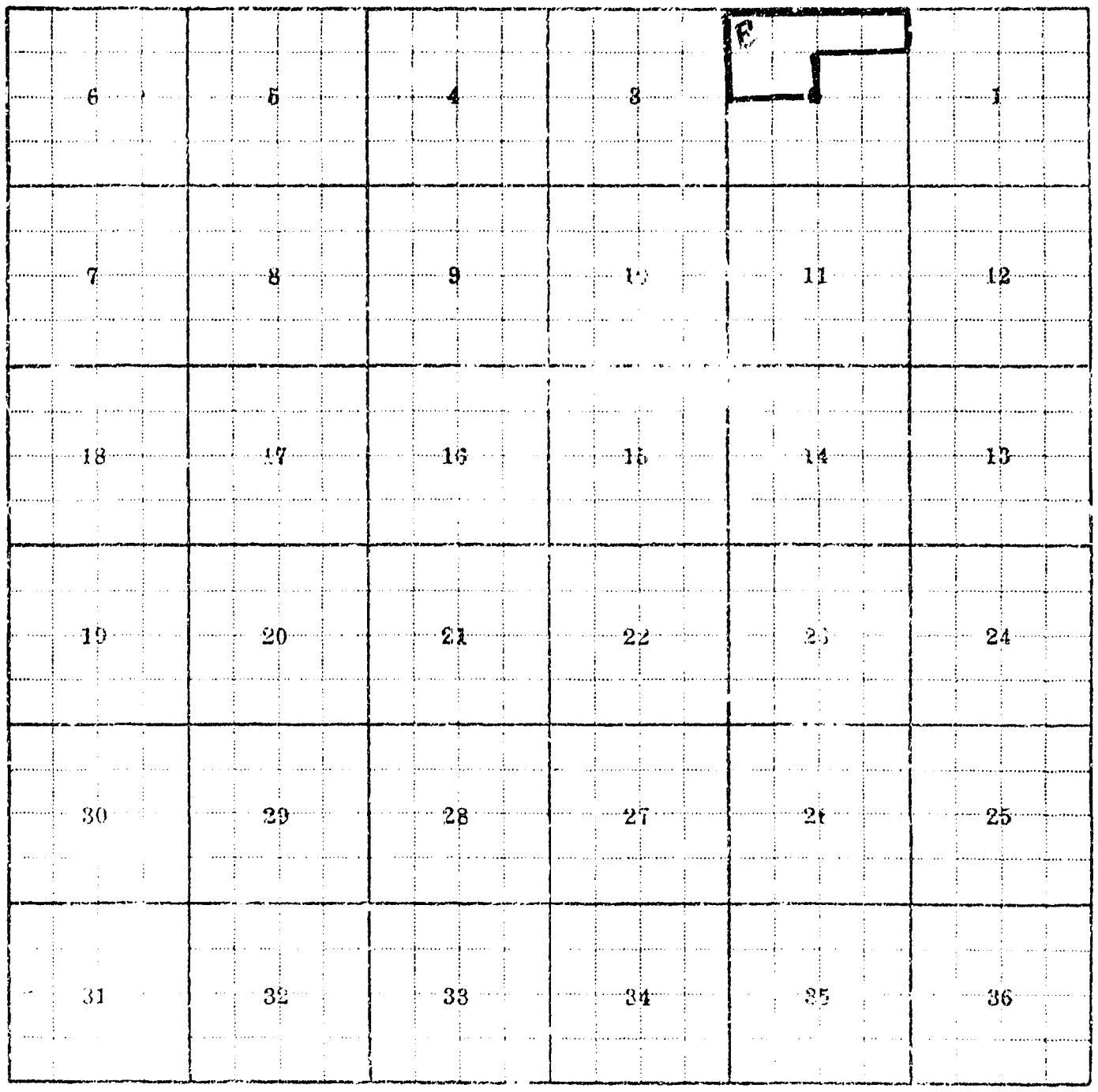

Land Ownership

F-1-A--5M-

County Lake

Farm Checked: Date 6-7-62

By Pete

STATE OF MONTANA
STATE ENGINEERS OFFICE
Water Resources Survey

T 19N R 21W Plat No. 44

Photo No. 4P-88

Legal Land Owner Heirs of Alleen Samway Address

Operator % Nick Herak Jr. Address Charlo

Water is delivered by:— 1. Private System; 2. Ditch Company; 3. State Project; 4. Federal Project; 5. Irrigation. District

App. No. Decree No.	NAME OF APPROPRIATOR TO WHOM DECREED	NAME OF STREAM	Date App. Date Priority	Miner's Inches	In Use	NAME OF DITCH (Water Delivered By)	No.	R/F	Present Irr. Acres	Irrigable Acres
Project		Ninepipe Res.			Yes	Post C	4/5	R	65.6	

NOTE: R—Denotes Regular Irrigation. F—Flood Irrigation.

Adequate Supply: Yes ✓ No Explain

Remarks 656 ac. [illegible]

River Basin

Also in: Plat No.	Twp.	Rge	Plat No.	Twp.	Rge	Plat No.	Twp.	Rge
Plat No.	Twp.	Rge	Plat No.	Twp.	Rge	Plat No.	Twp.	Rge

Information From:

Ralph Kerr

6	5	4	3	2	1 E
7	8		10	11	12
18	17	16	15	14	13
19	20	21	22	23	24
30	29	28	27	26	25
31	32	33	34	35	36

Land Ownership

F-1-A -5.5-

County Lake

Farm Checked: Date 5 31-62

By Pete

STATE OF MONTANA
STATE ENGINEERS OFFICE
Water Resources Survey

T 19N R 21W Plat No. 44

Photo No. 3P-196

Legal Land Owner School District #28 Address Moiese

Operator Same Address

Water is delivered by:— 1. Private System; 2. Ditch Company; 3. State Project; 4. Federal Project; 5. Irrigation District

App. No. Decree No.	NAME OF APPROPRIATOR TO WHOM DECREED	NAME OF STREAM	Date App. Date Priority	Miner's Inches	In Use	NAME OF DITCH (Water Delivered By)	No.	R/F	Present Irr. Acres	Irrigable Acres
Project					Yes	MA	4/5	R	3	
		Garden for teacherage								

NOTE: R—Denotes Regular Irrigation. F—Flood Irrigation.

Adequate Supply: Yes ✓ No Explain

Remarks

River Basin

Also in: Plat No.	Twp.	Rge.	Plat No.	Twp.	Rge.	Plat No.	Twp.	Rge.
Plat No.	Twp.	Rge.	Plat No.	Twp.	Rge.	Plat No.	Twp.	Rge.

Information From:

Mrs. Sargent

6	5	4	3	2	1
7	8	9	10	11	12
18	17	16	15	14	13
19	20	21	22	23	24
30	29	28	27	26	25
31	32	33	34	35	36

Land Ownership

F-1-A—5M—

County Lake

Farm Checked: Date 5-31-62

By Pete

STATE OF MONTANA
STATE ENGINEERS OFFICE
Water Resources Survey

T 19N R 21W Plat No. 44

Photo No. 4P-8

Legal Land Owner Milton E. Schoonover Address Moiese

Operator Same Address

Water is delivered by:— 1. Private System; 2. Ditch Company; 3. State Project; (4) Federal Project; (5) Irrigation District

App. No. Decree No.	NAME OF APPROPRIATOR TO WHOM DECREED	NAME OF STREAM	Date App. Date Priority	Miner's Inches	In Use	NAME OF DITCH (Water Delivered By)	No.	R/F	Present Irr. Acres	Irrigable Acres
Project					Yes	Hillside Canal	4/5	R	31.3	

NOTE: R—Denotes Regular Irrigation. F—Flood Irrigation.

Adequate Supply: Yes ✓ No Explain

Remarks

FID 31.3

River Basin

Also in: Plat No.	Twp.	Rge.	Plat No.	Twp.	Rge.	Plat No.	Twp.	Rge.
Plat No.	Twp.	Rge.	Plat No.	Twp.	Rge.	Plat No.	Twp.	Rge.

Information From:

Harold Fowler

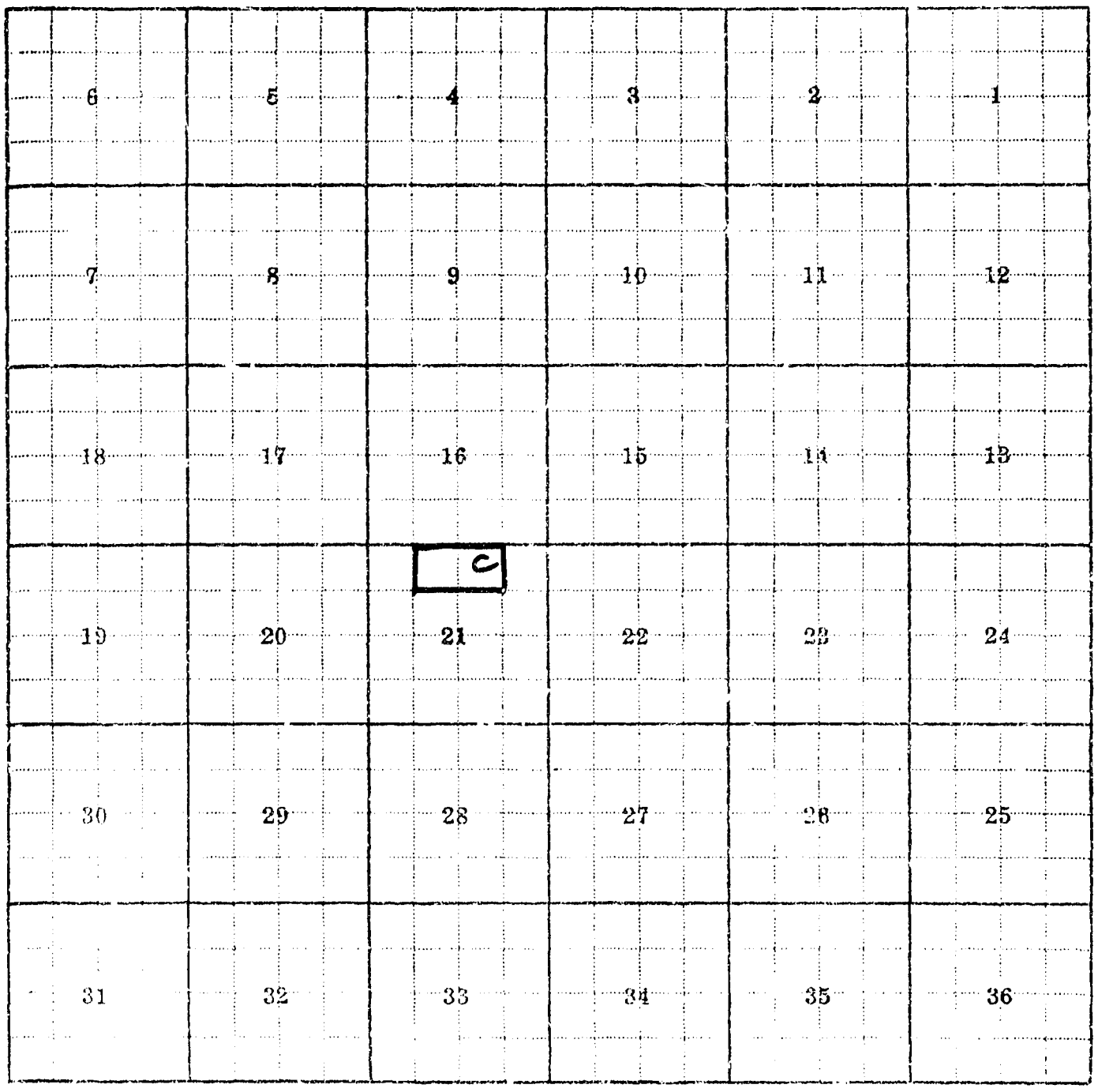

Land Ownership

F-1-A--5M-

County Lake

Farm Checked: Date 6-7-62

By Pete

STATE OF MONTANA
STATE ENGINEERS OFFICE
Water Resources Survey

T. 19N. R. 21W. Plat No. 44

Photo No. 4R-89, 90

Legal Land Owner Thomas H. & Margaret A. Seymour Address Charlo

Operator Same Address

Water is delivered by:— 1. Private System; 2. Ditch Company; 3. State Project; (4.) Federal Project; (5.) Irrigation District

App. No. Decree No.	NAME OF APPROPRIATOR TO WHOM DECREED	NAME OF STREAM	Date App. Date Priority	Miner's Inches	In Use	NAME OF DITCH (Water Delivered By)	No.	R/F	Present Irr. Acres	Irrigable Acres
Project		Ninepipe			Yes	Post C	4/5		129.51	

NOTE: R—Denotes Regular Irrigation. F—Flood Irrigation.

Adequate Supply: Yes ✓ No Explain

Remarks

FID 165.57

River Basin

Also in: Plat No. Twp. Rge	Plat No Twp. Rge	Plat No. Twp. Rge
Plat No. Twp. Rge	Plat No. Twp. Rge	Plat No. Twp. Rge

Information From

Ralph Kerr

6	5	4	3	2	1
7	8	9	10	11	12
18	17	16	15	14	13
19	20	21	22	23	24
30	29	28	27	26	25
31	32	33	34	35	36

C
O

Land Ownership

F-1-A-5M-

County Lake

Farm Checked: Date 6-7-62

By Pete

STATE OF MONTANA
STATE ENGINEERS OFFICE
Water Resources Survey

T 19N R 21W Plat No. 44

Photo No. 4P-88

Legal Land Owner Elsie G. Sherman Address

Operator % Iorin Fink Address Charlo

Water is delivered by:— 1. Private System; 2. Ditch Company; 3. State Project; (4.) Federal Project; 5. Irrigation District

App. No. Decree No.	NAME OF APPROPRIATOR TO WHOM DECREED	NAME OF STREAM	Date App. Date Priority	Miner's Inches	In Use	NAME OF DITCH (Water Delivered By)	No.	R/F	Present Irr. Acres	Irrigable Acres
Project		Ninepipe Res.			Yes	Post C	4/5	R	37.3	

NOTE: R—Denotes Regular Irrigation. F—Flood Irrigation.

Adequate Supply: Yes ✓ No Explain

Remarks F/. 37.3

River Basin

Information From:

Ralph Kern

Also in: Plat No.	Twp.	Rge	Plat No.	Twp.	Rge	Plat No.	Twp.	Rge
Plat No.	Twp.	Rge	Plat No.	Twp.	Rge	Plat No.	Twp.	Rge



Land Ownership

F-1-A—5M—

County Lake

Farm Checked: Date 5-31-62

By Pete

STATE ANA
STATE ENG OFFICE
Water Resources Survey

T. 19N R. 21W Plat No. 44

Photo No. 3F-195, 197

Legal Land Owner Lillis O. & Grace E. Smith Address Moiese

Operator Same Address

Water is delivered by:— 1. Private System; 2. Ditch Company; 3. State Project; (4) Federal Project; (5) Irrigation District

App. No. Decree No.	NAME OF APPROPRIATOR TO WHOM DECREED	NAME OF STREAM	Date App. Date Priority	Miner's Inches	In Use	NAME OF DITCH (Water Delivered By)	No.	R/F	Present Irr. Acres	Irrigable Acres
Project		Crow Res.			Yes	30 MA & 13MA	4/5	R	249.11	

NOTE: R—Denotes Regular Irrigation. F—Flood Irrigation.

Adequate Supply: Yes ✓ No. Explain

Remarks

F 10 49/.11

Hopes to sprinkle on NWNE 6 next year

River Basin

Also in: Plat No.	Twp.	Rge.	Plat No.	Twp.	Rge.	Plat No.	Twp.	Rge.
Plat No.	Twp.	Rge.	Plat No.	Twp.	Rge.	Plat No.	Twp.	Rge.

Information From:

Delbert Rose

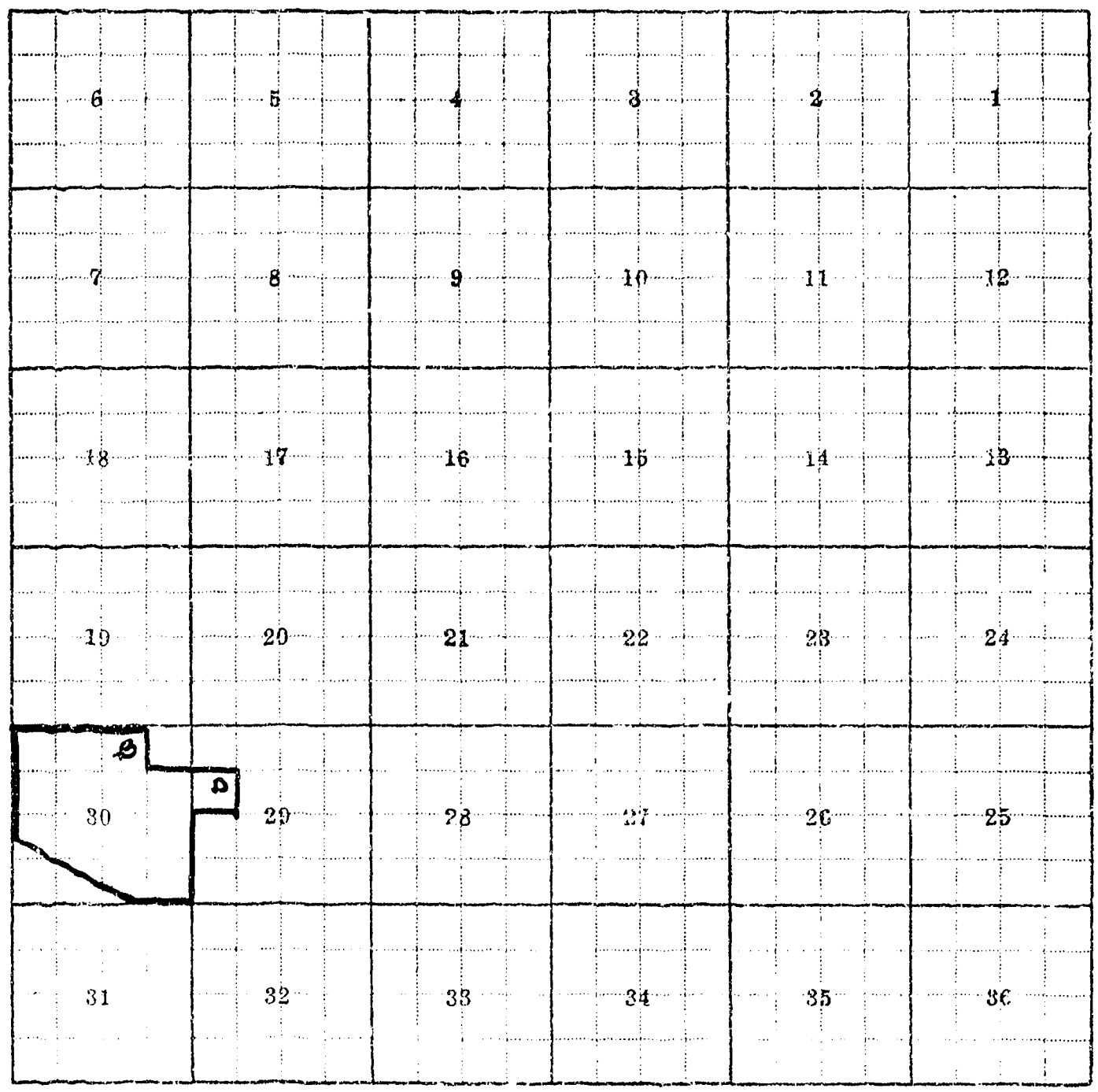

Land Ownership

F-1-A--5M—

County Lake

Farm Checked: Date 5-31-62

By Pete

STATE OF MONTANA
STATE ENGINEERS OFFICE
Water Resources Survey

T 19N R 21W Plat No. 44

Photo No. 3P-196

Legal Land Owner George A. & Francis Spear Address Moiese

Operator Same Address

Water is delivered by:-- 1. Private System; 2. Ditch Company; 3. State Project; 4. Federal Project; 5. Irrigation District

App. No. Decree No.	NAME OF APPROPRIATOR TO WHOM DECREED	NAME OF STREAM	Date App. Date Priority	Miner's Inches	In Use	NAME OF DITCH (Water Delivered By)	No.	R/F	Present Irr. Acres	Irrigable Acres
Project		Crow Res.			Yes	MA Canal	4/5	R	73.6	

NOTE: R—Denotes Regular Irrigation. F—Flood Irrigation.

Adequate Supply: Yes ✓ No Explain

Remarks

FID 73.6

River Basin

Also in: Plat No.	Twp.	Rge	Plat No.	Twp.	Rge	Plat No.	Twp.	R.
Plat No.	Twp.	Rge	Plat No.	Twp	Rge	Plat No.	Twp.	R.

Information From:

Delbert Rose

6	5	4	3	2	1
7	8	9	10	11	12
18	17	16	15	14	13
19	20	21	22	23	24
30	29	28	27	26	25
31	32	33	34	35	36

F

Land Ownership

F-1-A--5M--

County Lake

Farm Checked: Date 6-7-62

By Pete

STATE OF MONTANA
STATE ENGINEERS OFFICE
Water Resources Survey

T. 19N R. 21W Plat No. 44

Photo No. 4F-88

Legal Land Owner Adaline Squeque Address

Operator % Albert Bayiance Address Charlo

Water is delivered by:— 1. Private System; 2. Ditch Company; 3. State Project; 4. Federal Project; 5. Irrigation District

App. No. Decree No.	NAME OF APPROPRIATOR TO WHOM DECREED	NAME OF STREAM	Date App. Date Priority	Miner's Inches	In Use	NAME OF DITCH (Water Delivered By)	No.	R/F	Present Irr. Acres	Irrigable Acres
Project		Ninepipe Res.			Yes	Post C	4/5		65	

NOTE: R—Denotes Regular Irrigation. F—Flood Irrigation.

Adequate Supply: Yes ✓ No Explain

Remarks

6 Acc. Flathead Res.

River Basin

Also in: Plat No.	Twp.	Rge	Plat No.	Twp.	Rge	Plat No.	Twp.	Rge
Plat No.	Twp.	Rge	Plat No.	Twp.	Rge	Plat No.	Twp.	Rge

Information From:

Ralph Kerr

6	5	4	3	2	1
7	8	9	10	11 J	12
18	17	16	15	14	13
19	20	21	22	23	24
30	29	28	27	26	25
31	32	33	34	35	36

Land Ownership

F-1-A-5M—

County Lake

Farm Checked: Date 5-30-62

By Pete

STATE OF MONTANA
STATE ENGINEERS OFFICE
Water Resources Survey

T 19N R 21W Plat No. 44

Photo No. 3F-195

Legal Land Owner State Fish & Game Commission Address Helena

Operator Same Address

Water is delivered by:— 1. Private System; 2. Ditch Company; 3. State Project; (4) Federal Project; (5) Irrigation District

App. No. Decree No.	NAME OF APPROPRIATOR TO WHOM DECREED	NAME OF STREAM	Date App. Date Priority	Miner's Inches	In Use	NAME OF DITCH (Water Delivered By)	No.	R/F	Present Irr. Acres	Irrigable Acres
Project		Crow Res.			Yes	MA Canal	4/5	R	54.2	

NOTE: R—Denotes Regular Irrigation. F—Flood Irrigation.

Adequate Supply: Yes ✓ No Explain

Remarks

F/D 54.2

River Basin

Also in: Plat No.	Twp.	Rge	Plat No.	Twp.	Rge	Plat No.	Twp.	Rge
Plat No.	Twp.	Rge	Plat No.	Twp.	Rge	Plat No.	Twp.	Rge

Information From:

Delbert Rose

6	5	4	3	2	1
7	8	9	10	11	12
18	A 17	16	15	14	13
19	20	21	22	23	24
30	29	28	27	26	25
31	32	33	34	35	36

Land Ownership

F-1-A—5M—

County Lake

Farm Checked: Date 5-31-62

By Pete

STATE OF MONTANA
STATE ENGINEERS OFFICE
Water Resources Survey

T 19N R 21W Plat No. 44

Photo No 3P-197

Legal Land Owner Chas. W. Stipe Address Moiese

Operator Same Address

Water is delivered by:— 1. Private System; 2. Ditch Company; 3. State Project; (4) Federal Project; (5) Irrigation District

App. No. Decree No.	NAME OF APPROPRIATOR TO WHOM DECREED	NAME OF STREAM	Date App. Date Priority	Miner's Inches	In Use	NAME OF DITCH (Water Delivered By)	No.	R/F	Present Irr. Acres	Irrigable Acres
Project		Crow Res.			Yes	MA	4/5	R	35.6	

NOTE: R—Denotes Regular Irrigation. F—Flood Irrigation.

Adequate Supply: Yes ✓ No Explain

Remarks

F 10 35.6

River Basin

Also in: Plat No.	Twp.	Rge.	Plat No.	Twp.	Rge.	Plat No.	Twp.	Rge.
Plat No.	Twp.	Rge.	Plat No.	Twp.	Rge.	Plat No.	Twp.	Rge.

Information From:

Delbert Rose

6	5	4	3	2	1
7	8	9	10	11	12
18	17	16	15	14	13
19	20	21	22	23	24
30	29 F	28	27	26	25
31	32	33	34	35	36

Land Ownership

F-1-A-5M-

County Lake

Farm Checked: Date 6-7-62

By Pete

STATE OF MONTANA
STATE ENGINEERS OFFICE
Water Resources Survey

T 19N R 21W Plat No. 44

Photo No. 4F-88

Legal Land Owner Harold J. & Patricia A. Stipe Address Charlo

Operator Same Address

Water is delivered by:— 1. Private System; 2. Ditch Company; 3. State Project; (4) Federal Project; (5) Irrigation District

App. No. Decree No	NAME OF APPROPRIATOR TO WHOM DECREED	NAME OF STREAM	Date App. Date Priority	Miner's Inches	In Use	NAME OF DITCH (Water Delivered By)	No.	R/F	Present Irr. Acres	Irrigable Acres
Project		Minepipe Res.			Yes	Post C	4/5		81.65	

NOTE: R—Denotes Regular Irrigation. F—Flood Irrigation.

Adequate Supply: Yes ✓ No Explain

Remarks

Irr. 81.65

River Basin

Also in: Plat No.	Twp.	Rge	Plat No.	Twp.	Rge	Plat No.	Twp.	Rge
Plat No.	Twp.	Rge	Plat No.	Twp.	Rge	Plat No.	Twp.	Rge

Information From:

Ralph Kerr

6	5	4	3	2	1
7	8	9	10	11	A 12
18	17	16	15	14	13
19	20	21	22	23	24
30	29	28	27	26	25
31	32	33	34	35	36

Land Ownership

F-1-A—5M—

County Lake

Farm Checked: Date 5-31-62

By Pete

STATE OF MONTANA
STATE ENGINEERS OFFICE
Water Resources Survey

T 19N R 21W Plat No. 44

Photo No. 3P-197

Legal Land Owner Paul B. & Bonnie F. Stipe Address Moiese

Operator Same Address

Water is delivered by:— 1. Private System; 2. Ditch Company; 3. State Project; (4.) Federal Project; (5.) Irrigation District

App. No. Decree No.	NAME OF APPROPRIATOR TO WHOM DECREED	NAME OF STREAM	Date App. Date Priority	Miner's Inches	In Use	NAME OF DITCH (Water Delivered By)	No.	R/F	Present Irr. Acres	Irrigable Acres
Project		Crow Rcs.			Yes	MA	4/5	R	142.4	

NOTE: R—Denotes Regular Irrigation. F—Flood Irrigation.

Adequate Supply: Yes ✓ No Explain

Remarks

T.D. 142.4

River Basin

Also in: Plat No.	Twp.	Rge.	Plat No.	Twp.	Rge.	Plat No.	Twp.	Rge.
Plat No.	Twp.	Rge.	Plat No.	Twp.	Rge.	Plat No.	Twp.	Rge.

Information From:

Delbert Rose

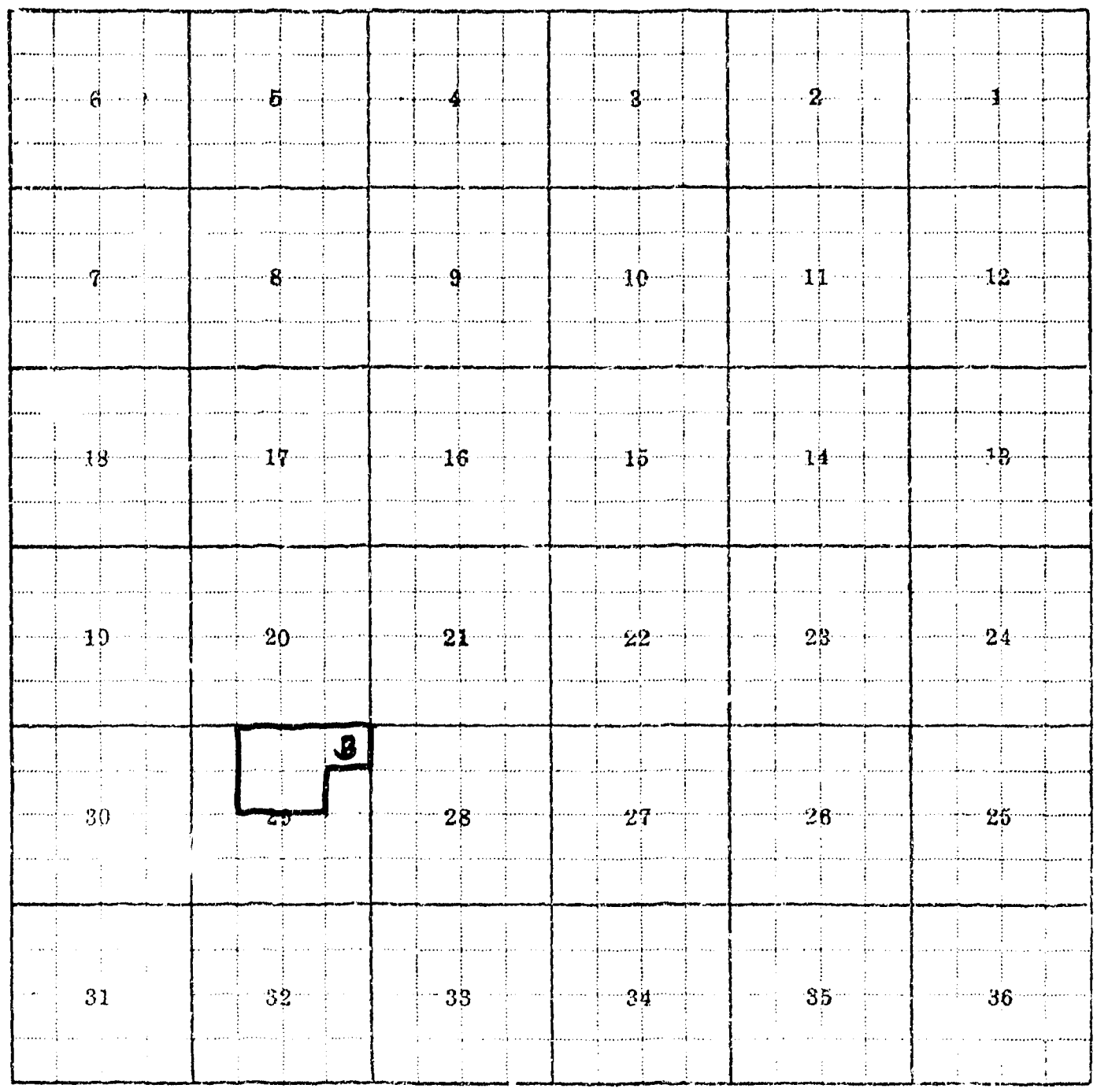

Land Ownership

F-1-A--5M--

County Lake

Farm Checked: Date 5-31-62

By Pete

STATE OF MONTANA
STATE ENGINEERS OFFICE
Water Resources Survey

T 19N R 21W Plat No. 44

Photo No. 4P-7

Legal Land Owner Ralph W. & Cora A. Stipe Address Moiese

Operator Same Address

Water is delivered by:— 1. Private System; 2. Ditch Company; 3. State Project; (4) Federal Project; (5) Irrigation District

App. No. Decree No.	NAME OF APPROPRIATOR TO WHOM DECREED	NAME OF STREAM	Date App Date Priority	Miner's Inches	In Use	NAME OF DITCH (Water Delivered By)	No.	R/F	Present Irr. Acres	Irrigable Acres
Project		Crow Res.			Yes	MA	4/5	R	31	

NOTE: R—Denotes Regular Irrigation. F—Flood Irrigation.

Adequate Supply: Yes ✓ No Explain

Remarks

F 1D 31

River Basin

Also in: Plat No.	Twp.	Rge.	Plat No.	Twp.	Rge.	Plat No.	Twp.	Rge.
Plat No.	Twp.	Rge.	Plat No.	Twp.	Rge.	Plat No.	Twp.	Rge.

Information From:

Delbert Rose

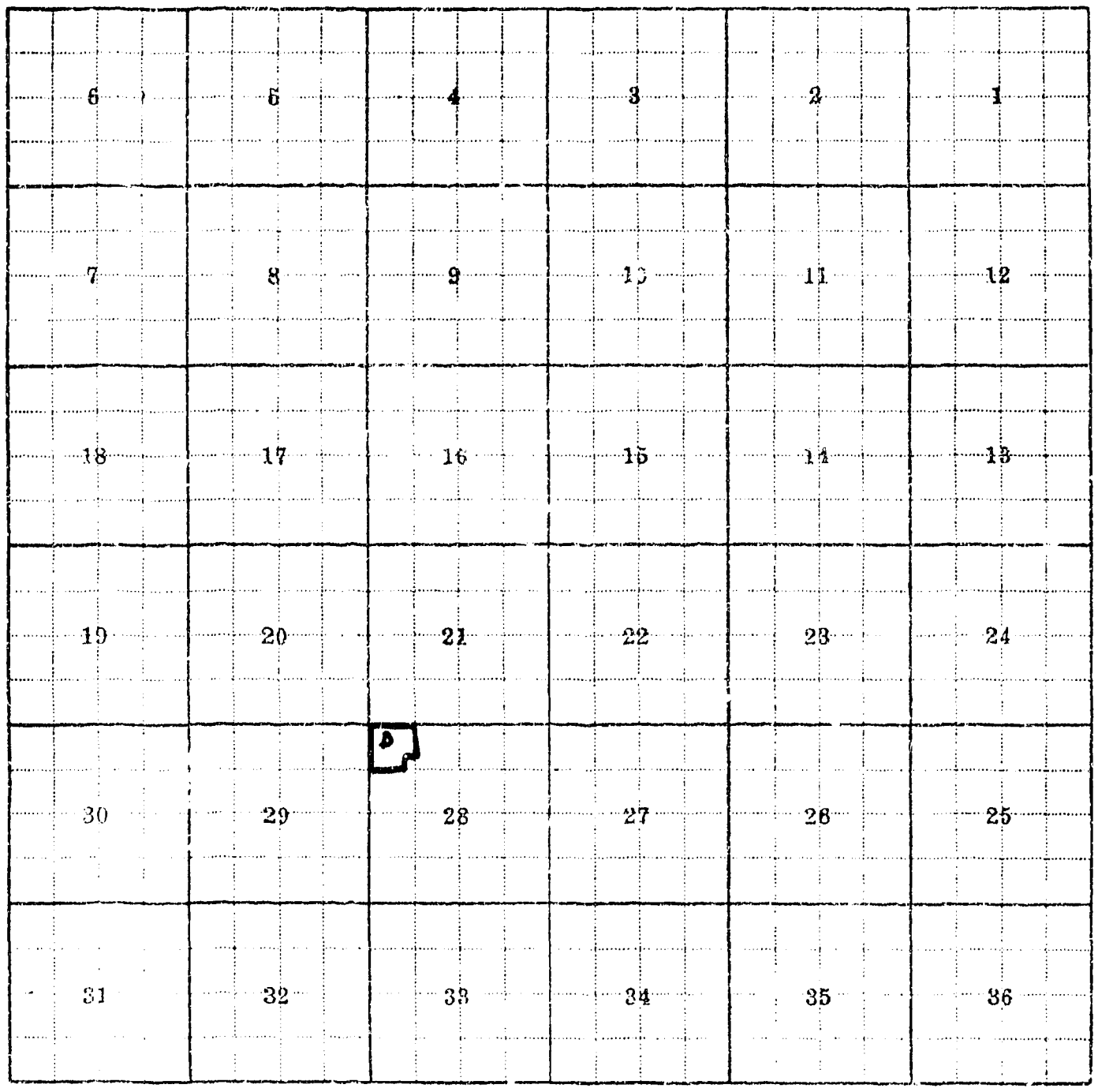

Land Ownership

F-1-A--5M--

County Lake

Farm Checked: Date 6-8-62

By Pete

STATE OF MONTANA
STATE ENGINEERS OFFICE
Water Resources Survey

T 19N R 21W Plat No. 44

Photo No. 4P-90

Legal Land Owner John M. & Velma Sullivan Address Charlo

Operator Same Address

Water is delivered by:— 1. Private System; 2. Ditch Company; 3. State Project; (4) Federal Project; (5) Irrigation District

App. No. Decree No.	NAME OF APPROPRIATOR TO WHOM DECREED	NAME OF STREAM	Date App. Date Priority	Miner's Inches	In Use	NAME OF DITCH (Water Delivered By)	No.	R/F	Present Irr. Acres	Irrigable Acres
Project		Ninepipe Res			Yes	Post C	4/5		136.0	

NOTE: R—Denotes Regular Irrigation. F--Flood Irrigation.

Adequate Supply: Yes ✓ No Explain

Remarks

FID 136.0

River Basin

Also in: Plat No.	Twp.	Rge.	Plat No.	Twp.	Rge.	Plat No.	Twp.	Rge.
Plat No.	Twp.	Rge.	Plat No.	Twp.	Rge.	Plat No.	Twp.	Rge.

Information From:

Ralph Kerr

6	5	4	3	2	1
7	8	9	10	11	12
18	17	16	15	14	13
19	20	21	22	23	24 A
30	29	28	27	28	25
31	32	33	34	35	36

Land Ownership

F-1-A—5M—

County Lake

Farm Checked: Date 6-7-62

By Pete

STATE OF MONTANA
STATE ENGINEERS OFFICE
Water Resources Survey

T 19N R 21W Plat No. 44

Photo No. 4F-89

Legal Land Owner Bruce Swalling Address Charlo

Operator Same Address

Water is delivered by:— 1. Private System; 2. Ditch Company; 3. State Project; (4.) Federal Project; (5.) Irrigation District

App. No. Decree No.	NAME OF APPROPRIATOR TO WHOM DECREED	NAME OF STREAM	Date App. Date Priority	Miner's Inches	In Use	NAME OF DITCH (Water Delivered By)	No.	R/F	Present Irr. Acres	Irrigable Acres
Project		Ninepipe			Yes	Post C	4/5		31.5	

NOTE: R—Denotes Regular Irrigation. F—Flood Irrigation.

Adequate Supply: Yes ✓ No Explain

Remarks

F/D 31.5

River Basin

Also in: Plat No.	Twp.	Rge.	Plat No.	Twp.	Rge.	Plat No.	Twp.	Rge.
Plat No.	Twp.	Rge.	Plat No.	Twp.	Rge.	Plat No.	Twp.	Rge.

Information From:

Ralph Kerr



Land Ownership

F-1-A-5M—

County Lake

Farm Checked: Date 6-7-62

By Pete

STATE OF MONTANA
STATE ENGINEERS OFFICE
Water Resources Survey

T 19N R 21W Plat No. 44

Photo No. 4P-10

Legal Land Owner Vernon O. & Irene Swanson Address

Operator % Orville R. Schnase Address Charlo

Water is delivered by:— 1. Private System; 2. Ditch Company; 3. State Project; 4. Federal Project; 5. Irrigation District

App. No. Decree No.	NAME OF APPROPRIATOR TO WHOM DECREED	NAME OF STREAM	Date App. Date Priority	Miner's Inches	In Use	NAME OF DITCH (Water Delivered By)	No.	R/F	Present Irr. Acres	Irrigable Acres
Project		Kicking Horse			Yes	Post A	4/5		77.1	
		Ninepipe			Yes	Post B				

NOTE: R—Denotes Regular Irrigation. F—Flood Irrigation.

Adequate Supply: Yes No Explain

Remarks

File 77.1

River Basin

Also in: Plat No.	Twp.	Rge.	Plat No.	Twp.	Rge.	Plat No.	Twp.	Rge.
Plat No.	Twp.	Rge.	Plat No.	Twp.	Rge.	Plat No.	Twp.	Rge.

Information From:

Ralph Kerr

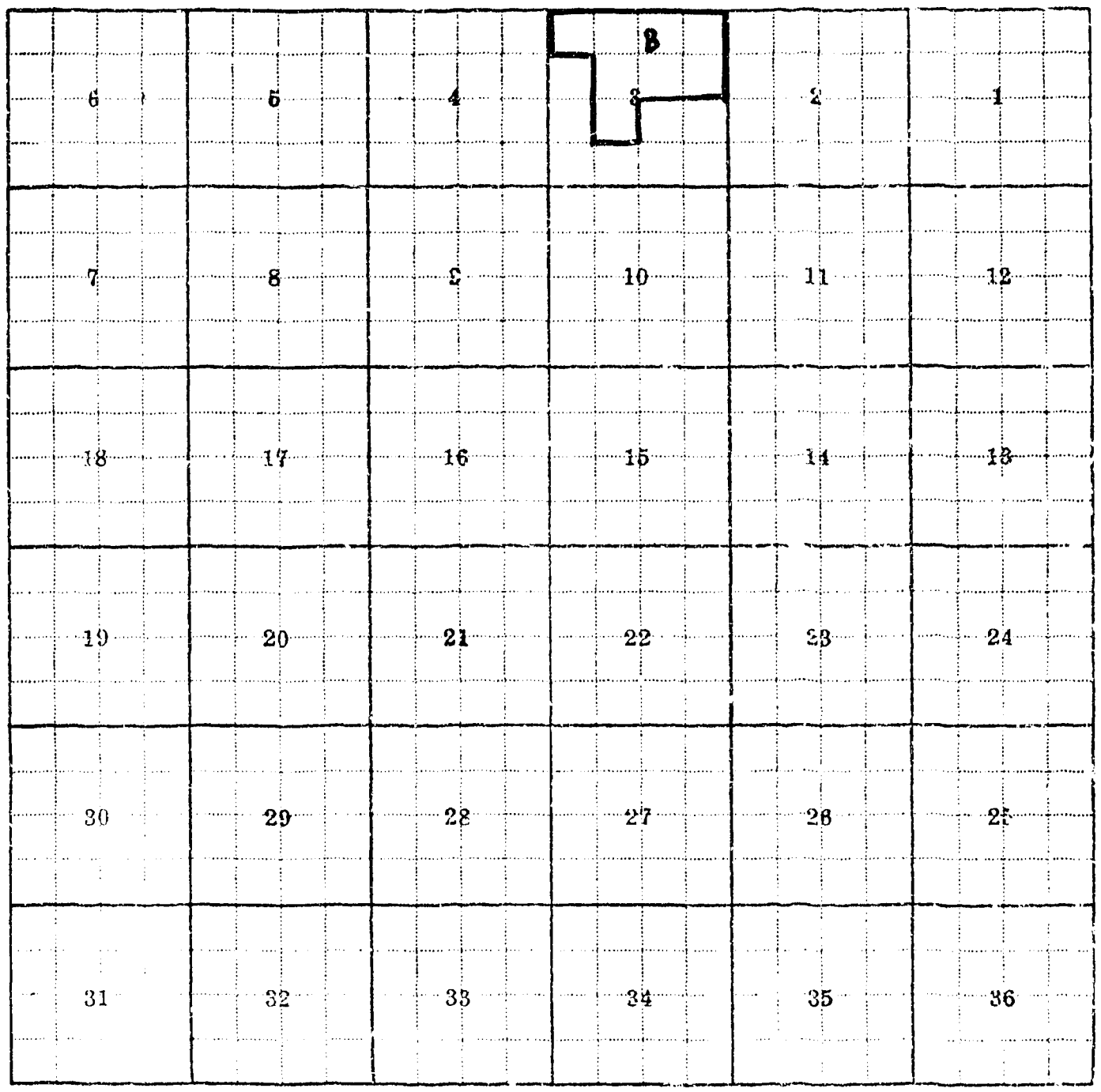

Land Ownership

F-1-A—5M—

County Lake

Farm Checked: Date 6-7-62

By Vaughn

STATE OF MONTANA
STATE ENGINEERS OFFICE
Water Resources Survey

T 19N R 21W Plat No. 44

Photo No. 4E-68

Legal Land Owner Joseph Telpah (Dec.) Address

Operator % Vernon Roylance Address Charlo

Water is delivered by:— 1. Private System; 2. Ditch Company; 3. State Project; 4. Federal Project; 5. Irrigation District

App. No. Decree No.	NAME OF APPROPRIATOR TO WHOM DECREED	NAME OF STREAM	Date App. Date Priority	Miner's Inches	In Use	NAME OF DITCH (Water Delivered By)	No.	R/F	Present Irr. Acres	Irrigable Acres
Project		Ninepipe			Yes	East C	4/5		72	

NOTE: R—Denotes Regular Irrigation. F—Flood Irrigation.

Adequate Supply: Yes ✓ No Explain

Remarks

Jas. Stephens Div

River Basin

Also in: Plat No.	Twp.	Rge	Plat No.	Twp.	Rge	Plat No.	Twp.	Rge
Plat No.	Twp.	Rge	Plat No.	Twp.	Rge	Plat No.	Twp.	Rge

Information From:

Vernon Roylance

6	5	4	3	2	F 1
7	8	9	10	11	12
18	17	16	15	14	13
19	20	21	22	23	24
30	29	28	27	26	25
31	32	33	34	35	36

Land Ownership

F-1-A -5M-

County Lake

Farm Checked: Date 6-7-62

By Vaughn

STATE OF MONTANA
STATE ENGINEERS OFFICE
Water Resources Survey

T. 19N. R. 21W. Plat No. 44

Photo No. 4P-88

Legal Land Owner Mary Ann Telpah (Dec.) Address

Operator % Vernon Roylance Address Charlo

Water is delivered by:— 1. Private System; 2. Ditch Company; 3. State Project; (4) Federal Project; (5) Irrigation District

App. No. Decree No.	NAME OF APPROPRIATOR TO WHOM DECREED	NAME OF STREAM	Date App. Date Priority	Miner's Inches	In Use	NAME OF DITCH (Water Delivered By)	No.	R/F	Present Irr. Acres	Irrigable Acres
Project		Ninepipe Res.			Yes	Post C	4/5	R	74.9	

NOTE: R—Denotes Regular Irrigation. F—Flood Irrigation.

Adequate Supply: Yes ✓ No Explai

Remarks

If Jam Flathead Dist.

River Basin

Also in: Plat No.	Twp.	Rge	Plat No.	Twp.	Rge	Plat No.	Twp.	Rge
Plat No.	Twp.	Rge	Plat No.	Twp.	Rge	Plat No.	Twp.	Rge

Information From:

Vernon Roylance

6	5	4	3	2	G
7	8	9	10	11	12
18	17	16	15	14	13
19	20	21	22	23	24
30	29	28	27	26	25
31	32	33	34	35	36

Land Ownership

F-1-A--5M--

County Lake

Farm Checked: Date 5-30-62

By Pete

STATE OF MONTANA
STATE ENGINEERS OFFICE
Water Resources Survey

T. 19N R. 21W. Plat No. 44

Photo No. 3F-193

Legal Land Owner W.C. & Roberta Thorp Address Moiese

Operator Same Address

Water is delivered by:— 1. Private System; 2. Ditch Company; 3. State Project; (4.) Federal Project; (5.) Irrigation District

App. No. Decree No.	NAME OF APPROPRIATOR TO WHOM DECREED	NAME OF STREAM	Date App. Date Priority	Miner's Inches	In Use	NAME OF DITCH (Water Delivered By)	No.	R/F	Present Irr. Acres	Irrigable Acres
Project		Crow Res.			Yes	30 MA & MA Canal	4/5	R	99	

NOTE: R—Denotes Regular Irrigation. F—Flood Irrigation.

Adequate Supply: Yes ✓ No Explain

Remarks

F/D 99.0

River Basin

Also in: Plat No.	Twp.	Rge	Plat No.	Twp.	Rge	Plat No.	Twp.	Rge
Plat No.	Twp.	Rge	Plat No.	Twp.	Rge	Plat No.	Twp.	Rge

Information From:

Delbert Rose

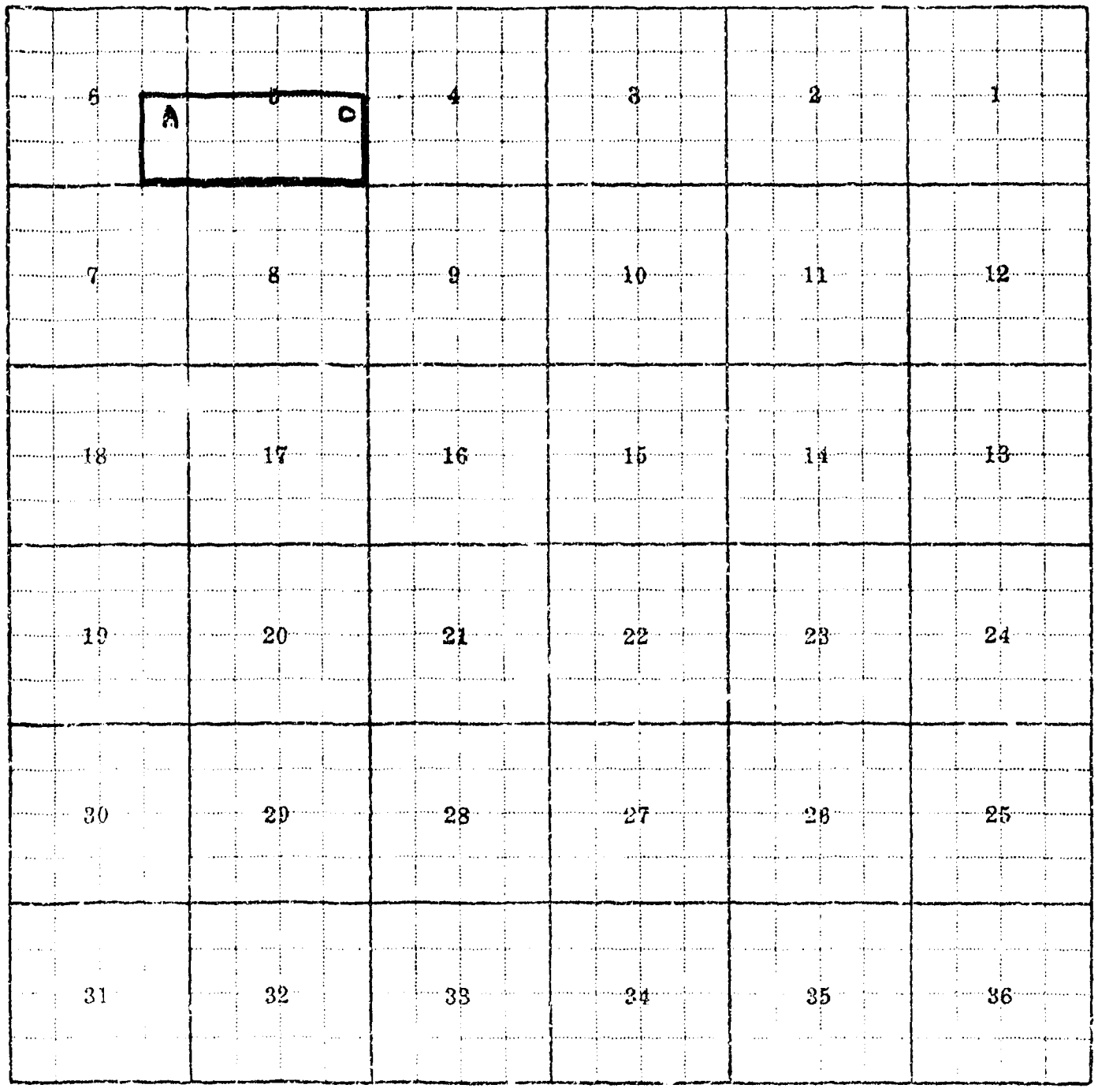

Land Ownership

F-1-A-5M-

County Lake

Farm Checked: Date 6-8-67

By Pete

STATE OF MONTANA
STATE ENGINEERS OFFICE
Water Resources Survey

T 19N R 21W Plat No. 44

Photo No. 41-90 & 91

Legal Land Owner Lester Tibke Address

Operator John Zupanik Address Charlo

Water is delivered by:— 1 Private System, 2. Ditch Company; 3. State Project; (4) Federal Project; (5) Irrigation District

App. No. Decree No.	NAME OF APPROPRIATOR TO WHOM DECREED	NAME OF STREAM	Date App. Date Priority	Miner's Inches	In Use	NAME OF DITCH (Water Delivered By)	No.	R/F	Present Irr. Acres	Irrigable Acres
Project		Ninepipe			Yes	Post F	4/5		105.62	

NOTE: R—Denotes Regular Irrigation. F—Flood Irrigation.

Adequate Supply: Yes ✓ No Explain

Remarks

F/D 105.62

River Basin

Also in. Plat No.	Twp.	Rge	Plat No.	Twp.	Rge	Plat No.	Twp.	Rge
Plat No.	Twp.	Rge	Plat No.	Twp.	Rge	Plat No.	Twp.	Rge

Information From:

Ralph Kerr

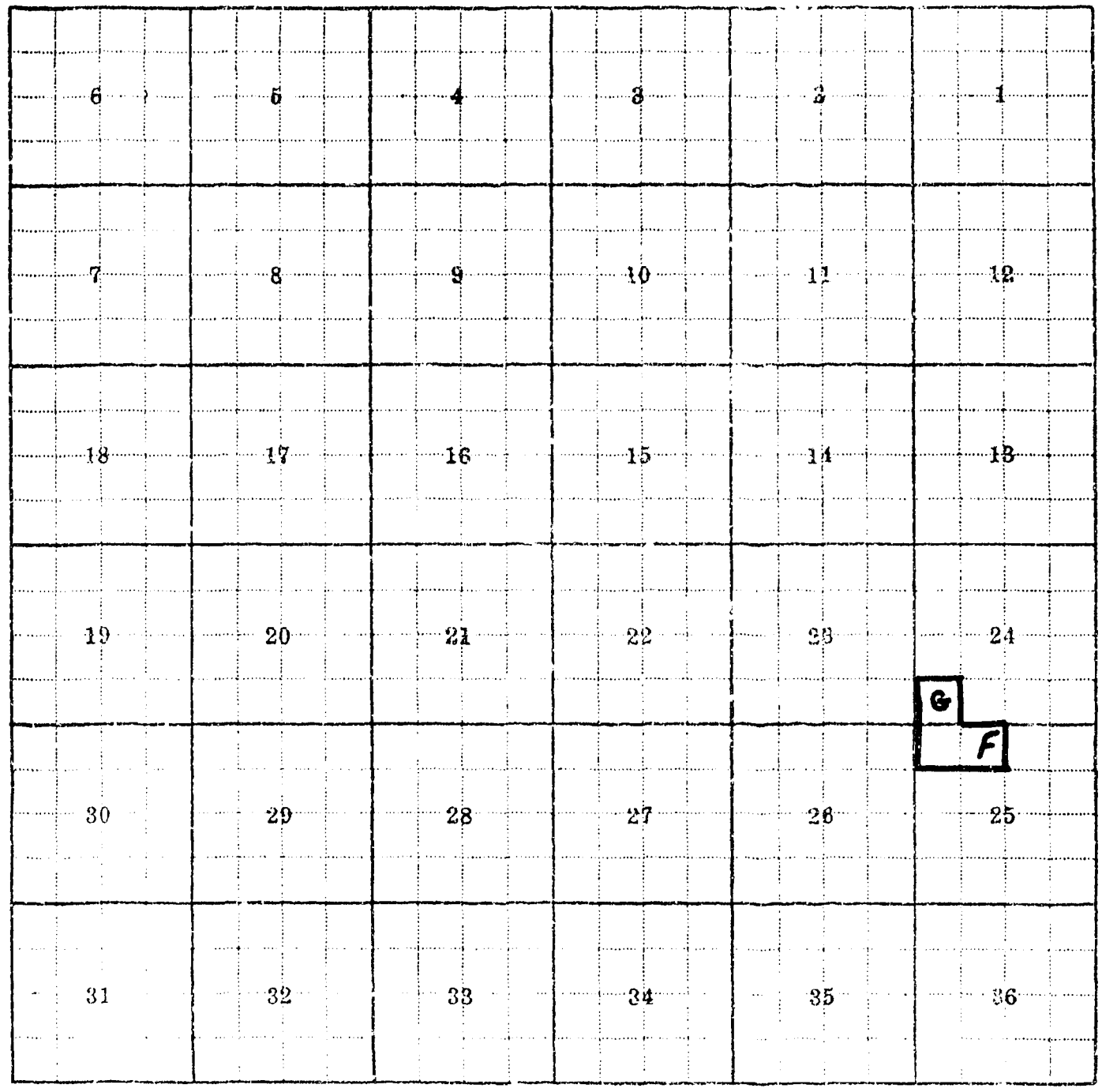

Land Ownership

F-1-A—5M-

County Lake

Farm Checked: Date 5-30-62

By Pete

STATE OF MONTANA
STATE ENGINEERS OFFICE
Water Resources Survey

T 19N R 21W Plat No. 44

Photo No. 3P-195

Legal Land Owner Marion W. Tucker Address Moiese

Operator Same Address

Water is delivered by:— 1. Private System; 2. Ditch Company; 3. State Project; (4) Federal Project; (5) Irrigation District

App. No. Decree No.	NAME OF APPROPRIATOR TO WHOM DECREED	NAME OF STREAM	Date App. Date Priority	Miner's Inches	In Use	NAME OF DITCH (Water Delivered By)	No.	R/F	Present Irr. Acres	Irrigable Acres
Project		Crow Res.			Yes	MA	4/5	R	56.65	

NOTE: R—Denotes Regular Irrigation. F—Flood Irrigation.

Adequate Supply: Yes ✓ No Explain

Remarks

F/D 56.65

River Basin

Also in: Plat No.	Twp.	Rge.	Plat No.	Twp.	Rge.	Plat No.	Twp.	Rge.
Plat No.	Twp.	Rge.	Plat No.	Twp.	Rge.	Plat No.	Twp.	Rge.

Information From:

Delbert Rose

6	5	4	3	2	1
7	8	9	10	11	12
18	17	16	15	14	13
19	20	21	22	23	24
30	29	28	27	26	25
31	32	33	34	35	36

Land Ownership

F-1-A—5M—

County Lake

Farm Checked: Date 6-21-62

By Pete

STATE OF MONTANA
STATE ENGINEERS OFFICE
Water Resources Survey

T 19N R 21W Plat No. 44

Photo No. 3P-195

Legal Land Owner U.S.A. Address

Operator Delbert Rose Address Moiese

Water is delivered by:— 1. Private System; 2. Ditch Company; 3. State Project; 4. Federal Project, 5. Irrigation District

App. No. Decree No.	NAME OF APPROPRIATOR TO WHOM DECREED	NAME OF STREAM	Date App. Date Priority	Miner's Inches	In Use	NAME OF DITCH (Water Delivered By)	No.	R/F	Present Irr. Acres	Irrigable Acres
Project		Crow Res.			Yes	MA	4/5		16.64	

NOTE: R—Denotes Regular Irrigation. F—Flood Irrigation.

Adequate Supply: Yes No Explain

Remarks

This is Project Camp - Mr. Rose says he turns in water about once during the season.

River Basin

Also in: Plat No.	Twp.	Rge	Plat No.	Twp.	Rge	Plat No.	Twp.	Rge
Plat No.	Twp.	Rge	Plat No.	Twp.	Rge	Plat No.	Twp.	Rge

Information From:

Delbert Rose



Land Ownership

F-1-A--5M--

County Lake

Farm Checked: Date 6-8-62

By Pete

STATE OF MONTANA
STATE ENGINEERS OFFICE
Water Resources Survey

T 19N R 21W Plat No. 44

Photo No. 41-6

Legal Land Owner U.S. in Trust Alex & Rita McLeod Address Dixon

Operator Address

Water is delivered by:— 1. Private System; 2. Ditch Company; 3. State Project; (4. Federal Project; (5. Irrigation District

App. No. Decree No.	NAME OF APPROPRIATOR TO WHOM DECREED	NAME OF STREAM	Date App. Date Priority	Miner's Inches	In Use	NAME OF DITCH (Water Delivered By)	No.	R/F	Present Irr. Acres	Irrigable Acres
Project		Mission Creek			No	Mission F	4/5	R		8.5
		NO IRRIGATION								

NOTE: R—Denotes Regular Irrigation. F—Flood Irrigation.

Adequate Supply: Yes No Explain

Remarks

River Basin

Also in: Plat No.	T.	R.	Plat No.	Twp.	Rge	Plat No.	Twp.	Rge
Plat No.	T.	Rge	Plat No.	Twp.	Rge	Plat No.	Twp.	Rge

Information from Jim Baker

6	5	4	3	2	1
7	8	9	10	11	12
18	17	16	15	14	13
19	20	21	22	23	24
30	29	28	27	26	25
31	32	33	34	35	36

Land Ownership

F-1-A-5M

County Lake

Farm Checked: Date 6-6-62

By Pete

STATE OF MONTANA
STATE ENGINEERS OFFICE
Water Resources Survey

T 19N R 21W Plat No. 44

Photo No. 4P-10

Legal Land Owner Lou F. Vincent Address Polson

Operator G. C. Vincent Address Charlo

Water is delivered by:-- 1. Private System; 2. Ditch Company; 3. State Project; (4.) Federal Project; (5.) Irrigation District

App. No. Decree No.	NAME OF APPROPRIATOR TO WHOM DECREED	NAME OF STREAM	Date App. Date Priority	Miner's Inches	In Use	NAME OF DITCH (Water Delivered By)	No.	R/F	Present Irr. Acres	Irrigable Acres
Project		Kicking Horse Res.			Yes	Post A	4/5	R	53.07	

NOTE: R—Denotes Regular Irrigation. F—Flood Irrigation.

Adequate Supply: Yes ✓ No Explain

Remarks

F.D. 53.07

River Basin

Also in: Plat No. 40 Twp. 20N Rge. 21W	Plat No. Twp. Rge.	Plat No. Twp. Rge.
Plat No. Twp. Rge.	Plat No. Twp. Rge.	Plat No. Twp. Rge.

Information From:

Ralph Kerr

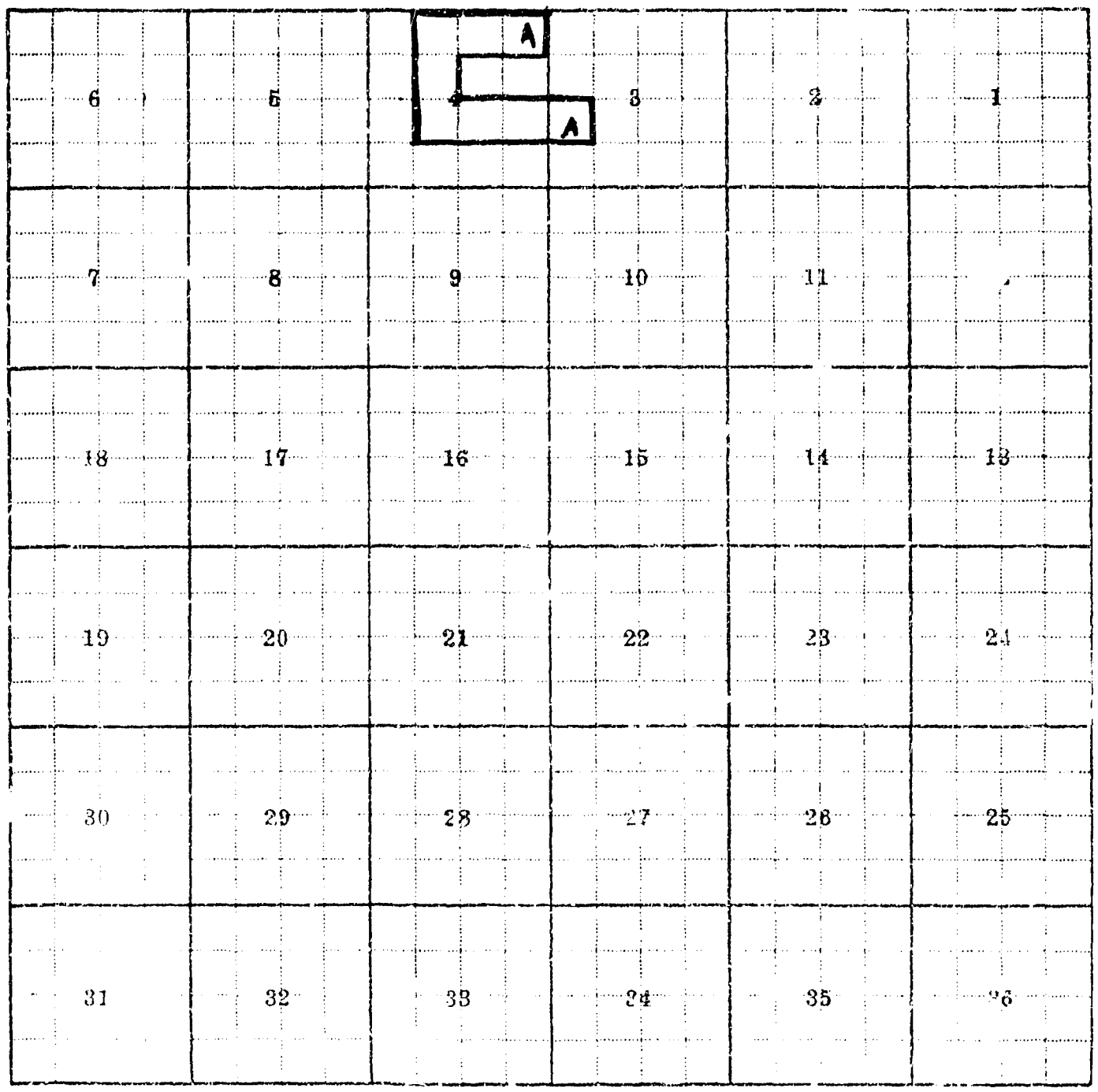

Land Ownership

F-1-A--5M--

County Lake

Farm Checked: Date 6-6-62

By Pete

STATE OF MONTANA
STATE ENGINEERS OFFICE
Water Resources Survey

T. 19N R. 21W Plat No. 44

Photo No. 4F-10

Legal Land Owner Lou F. Vincent Address Polson

Operator % Orville R. Schnase Address Charlo

Water is delivered by:— 1. Private System; 2. Ditch Company; 3. State Project; (4) Federal Project; (5) Irrigation District

App. No. Decree No.	NAME OF APPROPRIATOR TO WHOM DECREED	NAME OF STREAM	Date App. Date Priority	Miner's Inches	In Use	NAME OF DITCH (Water Delivered By)	No.	R/F	Present Irr. Acres	Irrigable Acres
Project		Kicking Horse			Yes	Post A	4/5		12.6	

NOTE: R—Denotes Regular Irrigation. F—Flood Irrigation.

Adequate Supply: Yes ✓ No Explain

Remarks F 1 D 1 C

River Basin

Also in: Plat No.	Twp.	Rge.	Plat No.	Twp.	Rge.	Plat No.	Twp.	Rge.
Plat No.	Twp.	Rge	Plat No.	Twp.	Rge	Plat No.	Twp.	Rge

Information From:

Ralph Kerr

6	5	4	3	2	1
7	8	9	10	11	12
18	17	16	15	14	13
19	20	21	22	23	24
30	29	28	27	26	25
31	32	33	34	35	36

Land Ownership

F-1-A—5M—

County Lake

Farm Checked: Date 6-6-62

By Pete

STATE OF MONTANA
STATE ENGINEERS OFFICE
Water Resources Survey

T 19N R 21W Plat No. 44

Photo No. 3P-193

Legal Land Owner W. C. Vincent Address Charlo

Operator Same Address

Water is delivered by:— 1. Private System; 2. Ditch Company; 3. State Project; 4. Federal Project; 5. Irrigation District

App. No. Decree No.	NAME OF APPROPRIATOR TO WHOM DECREED	NAME OF STREAM	Date App. Date Priority	Miner's Inches	In Use	NAME OF DITCH (Water Delivered By)	No.	R/F	Present Irr. Acres	Irrigable Acres
Project		Kicking Horse			Yes	Post A	4/5	R	23.5	

NOTE: R—Denotes Regular Irrigation. F—Flood Irrigation.

Adequate Supply: Yes ✓ No Explain

Remarks

River Basin

Also in: Plat No. 40	Twp. 20N	Rge 21W	Plat No.	Twp.	Rge	Plat No.	Twp.	Rge
Plat No.	Twp	Rge	Plat No.	Twp.	Rge	Plat No.	Twp.	Rge

Information From:

Ralph Kerr

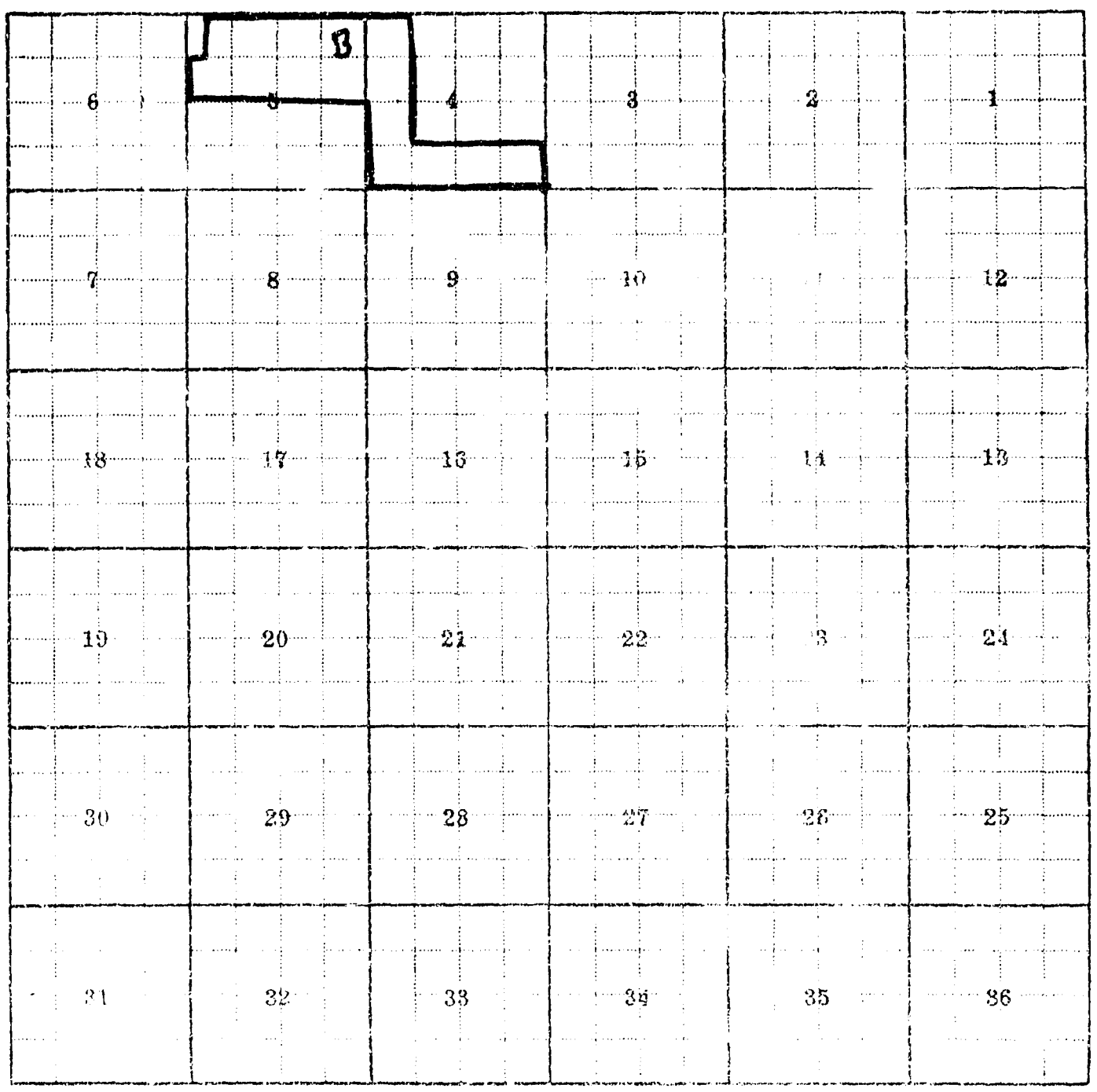

Land Ownership

F-1-A-5M-

County Lake

Farm Checked: Date 6-6-62

By Pete

STATE OF MONTANA
STATE ENGINEERS OFFICE
Water Resources Survey

T 19N R 21W Plat No. 44

Photo No. 4P-9

Legal Land Owner Issac & Ebba Webb Address

Operator J.R. Knight Address Moiese

Water is delivered by:— 1. Private System; 2. Ditch Company; 3. State Project; (4.) Federal Project; (5.) Irrigation District

App. No. Decree No.	NAME OF APPROPRIATOR TO WHOM DECREED	NAME OF STREAM	Date App. Date Priority	Miner's Inches	In Use	NAME OF DITCH (Water Delivered By)	No.	R/F	Present Irr. Acres	Irrigable Acres
Project		Ninepipe Res.			Yes	Post C	4/5		93.6	

NOTE: R—Denotes Regular Irrigation. F—Flood Irrigation.

Adequate Supply: Yes ✓ No Explain

Remarks

F/N 72.6

River Basin

Also in: Plat No.	Twp.	Rge	Plat No.	Twp.	Rge	Plat No.	Twp.	Rge
Plat No.	Twp.	Rge	Plat No.	Twp.	Rge	Plat No.	Twp.	Rge

Information From:

Ralph Kerr

6	5	4	3	2	1
7	8	9	10	11	12
18	17	16	15	14	13
19	20	21	22	23	24
30	29	28	27	26	25
31	32	33	34	35	36

Land Ownership

F-1-A—5M—

County Lake

Farm Checked: Date 6-6-62

By Pete

STATE OF MONTANA
STATE ENGINEERS OFFICE
Water Resources Survey

T. 19N R. 21W. Plat No. 44

Photo No. 4F-9

Legal Land Owner William A. Williams Address Charlo

Operator Same Address

Water is delivered by:-- 1. Private System; 2. Ditch Company; 3. State Project; ✓4. Federal Project; ✓5. Irrigation District

App. No. Decree No.	NAME OF APPROPRIATOR TO WHOM DECREED	NAME OF STREAM	Date App. Date Priority	Miner's Inches	In Use	NAME OF DITCH (Water Delivered By)	No.	R/F	Present Irr. Acres	Irrigable Acres
Project		Ninepipe Res.			Yes	Post C	4/5	R	85.7	

NOTE: R—Denotes Regular Irrigation. F—Flood Irrigation.

Adequate Supply: Yes ✓ No Explain

Remarks

F.D. 257

River Basin

Also in: Plat No.	Twp.	Rge	Plat No.	Twp.	Rge	Plat No.	Twp.	Rge
Plat No.	Twp.	Rge	Plat No.	Twp.	Rge	Plat No.	Twp.	Rge

Information From:

Ralph Kerr

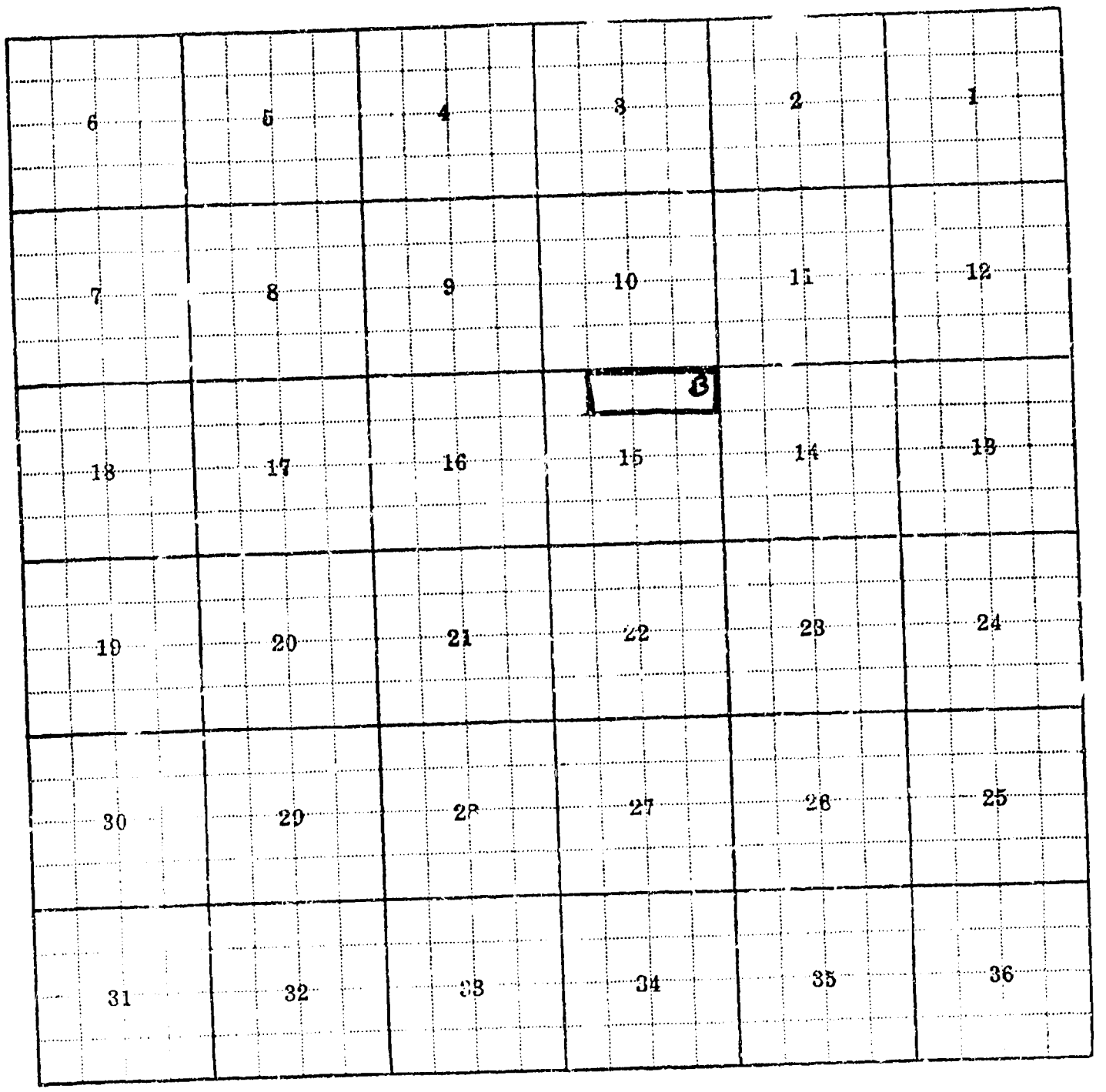

Land Ownership